

## REGULAR MEETING OF THE TIPPECANOE COUNTY DRAINAGE BOARD DECEMBER 6, 1972

The regular meeting of the Tippecanoe County Drainage Board held its meeting in the County Commissioners Room in the Tippecanoe County Court House at 9:00 a.m., on Wednesday, December 6, 1972. Present at the meeting were: Bruce Osborn, Dale Remaly, Edward Shaw, Dan Ruth, Ronald Melichar and Gladys Ridder.

Minutes  
Approved

Upon motion from Bruce Osborn, seconded by Dale Remaly and made unanimous by Edward Shaw, The Board moved to accept the minutes of the November 1st, 1972 meeting as read.

Fred  
Koehler

Mr. Fred Koehler came before the Board to ask their feelings on his taking peat from land in Tippecanoe Township where the Anson-Delphine tile ditch is located. After removing the peat, a lake would be left for the drainage in the area is very poor. He would relocate the tile so the drainage would not be impaired. Mr. Koehler knew he would have to confer with the Area Plan also but wanted the opinion of the Drainage Board first. Mr. Osborn said as long as the drainage was not bothered, he could see no reason for the Board to object and that if in pumping the water out to get the peat no one else would suffer by dumping the water on their neighbor, the Board would give their consent. If their is broken tile to the East, it would have to be corrected whether the lake was created or not.

Ditches  
Referred  
to  
Engineer

The Board referred the following ditches to the Engineer to prepare for a maintenance fund: Baker vs Newell-Sheffield Twp., Sumner Baker, Shelby Twp. in Tippecanoe County and Bolivar Twp. in Benton County, John Boes Ditch, Wabash Twp., N.W. Bowen Ditch, Tippecanoe and Washington Twp. in Tippecanoe County and Carroll County.

Opening of  
Bids

Bids for Corrugated Metal Pipe, Back Hoe and Drag Line were opened. The following bids were taken under advisement until next month's meeting.

I. Corrugated Metal Pipe  
Ladoga Culvert Division  
Robert Griffin  
Logansport Metal Culvert

II. Back Hoe

Lynn E. Rihn Construction  
John Deere 450 Crawler with helper \$25.00 per hour  
John Deere 300 wheel tractor with helper \$24.00 per hour

Fauber Construction Co.  
C-7 \$20.50 per hour  
C-9 \$20.50 per hour  
C-15 \$27.50 per hour  
C-18 \$23.50 per hour  
Helper labor \$9.00 per hour

Cohee Construction  
580 Backhoe and Operator \$18.00 per hour  
Helper \$4.00 per hour

Keiser and Keiser Contractors, Inc.  
Backhoe with operator and one helper \$23.00 per hour

III. Drag Line

Fauber Construction Company  
C-1 Bucyrus Erie \$32.00 per hour  
C-2 Sm-Lima Crane \$34.50 per hour  
Helper labor \$9.00 per hour


9:30 a.m.  
Hearing on  
the  
Floyd Coe  
Ditch

The Drainage Engineer opened the continued hearing on the Floyd Coe Ditch by reading his report and making his recommendations to the Board. He said that as far as he could see, no repairs had been made on the ditch as was promised. The Board granted them a year to do the repairs themselves in the December 1971 hearing. The only two that appeared were Mr. Robert Kirkpatrick and Eber Eugene Johnson. No objections were made to the \$1.00 per acre assessment so upon motion of Bruce Osborn, seconded by Dale Remaly and made unanimous by Edward Shaw, the maintenance was established.


Board signed  
Order & Findings  
and Certificate  
of Assessments

After the establishment of a maintenance fund on the Floyd Coe Ditch, the Board signed the Order and Findings and the Certificate of Assessments.

Upon motion made and carried the Board adjourned.

  
Bruce Osborn, Chairman

  
Dale Remaly, Chairman

  
Edward Shaw, Board Member

ATTEST:

  
Gladys Ridder, Exec. Secretary

## REGULAR MEETING OF THE TIPPECANOE COUNTY DRAINAGE BOARD HELD OCTOBER 3, 1973.

The regular meeting of the Tippecanoe County Drainage Board was held in the County Commissioner's room on October 3, 1973 at 9:00 a.m., with the following members present: Bruce Osborn, Edward Shaw, Fred Hoffman, A. D. Ruth, Jr. and Gladys Ridder.

## MINUTES SIGNED

Upon motion of Bruce Osborn, seconded by Edward Shaw, the minutes of the September 5 meeting were approved as read.

## HOEFER DITCH

Public Law Number 199, Section 1 as amended in 1973 gives the Drainage Board the right to relinquish their jurisdiction, by resolution, any ditch located within a city, if said city accepts. Because the Henry Hoeffler ditch lies entirely within the city of Lafayette, the County Attorney was asked to prepare the resolution.

## DITCHES REFERRED

The Drainage Board referred the following ditches to the Surveyor to prepare for maintenance funds: William A. Tyler, Wm. F. Grimes vs Monk, James Kellerman, John S. Lofland and Kellerman-Leaming.

## ELMER THOMAS

The Engineer asked the Board their pleasure on re-advertising for bids on the Elmer Thomas ditch. They felt that unless someone had knowledge of a bidder who would be within the Engineer's figure, it was a waste of money.

## KELLERMAN-LEAMING

The Surveyor asked the Board's opinion on setting up the Kellerman-Leaming watershed for maintenance. To decide whether the large watershed should be one assessment or whether the branches should be set up for maintenance and each one pay a percentage of the Main, was the decision to be made. All seemed more in favor of setting up the smaller areas and then be made aware of their liability towards the maintenance of the Main.

9:30 a.m.  
MAINTENANCE HEARING  
ON THE  
BAKER VS NEWELL  
DITCH

The Surveyor opened the hearing on the Baker vs Newell ditch by reading his report and making his recommendations to the Board.  
Those in attendance were: George DeLong representing Fay O. Wainwright and William Sanson. Mr. DeLong said that most of this ditch was laid with three tile (two on the bottom and one on top). He stated that no doubt the ditch was in need of attention. There were no charges against this ditch. The acreage in this watershed is small so all of those present felt the \$1.00 per acre assessment would be necessary.  
Upon motion by Bruce Osborn, seconded by Edward Shaw a one dollar per acre assessment was established.

10:00 a. m.  
MAINTENANCE HEARING  
ON THE  
ALFRED BURKHALTER  
DITCH

The Surveyor opened the maintenance hearing on the Alfred Burkhalter ditch by reading his report and making his recommendations to the Board. He read all the letters received. Mr. Ruth also informed those present of the expenditures against this ditch. The Surveyor had prepared an aerial map of the entire watershed area so all questions could be answered more easily.  
Those in attendance were: Mr. and Mrs. Glen Skiles, Everett Miller, Mr. and Mrs. Ervin Larson, V. L. VanAsdall, Division Engineer of N & W railroad, Mr. and Mrs. Raymond Miller and Jack Boatright.  
Raymond Miller felt that 89 acres of his land was too many to drain to the Burkhalter ditch and Mr. Ruth said he would take a few elevations to double check his acreage. The Ervin Larsons also felt part of their acres assessed drained another way but Mr. Ruth pointed out on the map how it actually drained to the Burkhalter ditch. Those in attendance were more in favor of a fifty cents per acre assessment, however when it was pointed out how badly the ditch was in need of repair they agreed that perhaps seventy five cents would be more realistic. Upon motion by Edward Shaw, seconded by Bruce Osborn the \$0.75 per acre assessment was established.

10:30 a.m.  
MAINTENANCE HEARING  
ON THE  
RICHARD WETHERILL  
DITCH


Mr. Ruth corrected Mr. Miller's land to 60 acres to be assessed on Burkhalter. The Tippecanoe County Surveyor opened the hearing on the Richard B. Wetherill ditch by reading his report and making recommendation. Mr. Robert Martin and two of the Benton County Drainage Board joined our Board for this joint hearing. Those in Attendance were: Wayne Wettschurack, John Miller, Elmo Mills, William C. Wettschurack, Donald E. Johnson, Gene S. Conner, Wayne F. Anderson, Thurman Wolfe, Dwight W. Sewell, and Dr. M. P. Lord.  
Mr. Conner spoke for the Benton County group and said that he had land on both the Wetherill and the Darby ditches (the outlet for Wetherill) and was most happy to see someone take the initiative to get something going. He felt that because the Darby ditch was an outlet for the Wetherill ditch and because it was so badly in need of reconstruction, that to establish a maintenance fund on the Wetherill ditch at this time would be foolish. With 2½ miles of dredging needed as well as about 2 miles of brush cleaning on the Darby ditch, Benton County people suggested that they get that job done first then notify us when they were ready for another joint meeting. Mr. Conner had pictures of those problems and shared them with Tippecanoe County. The Board moved to continue this hearing until Benton County was ready.

ORDER AND FINDINGS  
AND CERTIFICATE OF  
ASSESSMENTS


After having established a maintenance fund for the Baker vs Newell and the Alfred T. Burkhalter ditches, the Board signed the Order and Findings and the Certificate of Assessments.

On motion made and carried the meeting adjourned.

  
Edward Shaw, Chairman

  
Robert Fields, Vice Chairman

  
Bruce Osborn, Board Member

  
Gladys Ridder, Exec. Secretary

TIPPECANOE COUNTY DRAINAGE BOARD  
WEDNESDAY, JANUARY 6, 1988

The Tippecanoe County Drainage Board met Wednesday, January 6, 1988 in the Community Meeting Room of the Tippecanoe County Office Building, 20 North Third Street, Lafayette, Indiana 47901.

Chairman Bruce Osborn called the meeting to order at 8:30 A.M. with the following being present: Eugene R. Moore and Sue W. Scholer Boardmembers, Michael J. Spencer Surveyor, Mark Houck Drainage Consultant, J. Frederick Hoffman Drainage Attorney, and Maralyn D. Turner Executive Secretary. Others present are on file.

This being the first meeting of the year Chairman Osborn ask Mr. Hoffman to preside over the meeting to conduct the election of officers.

Mr. Hoffman asked for nominations for Chairman, Sue W. Scholer nominated Bruce V. Osborn Chairman, seconded by Eugene R. Moore, there being no other nominations Mr. Osborn was elected Chairman of the Board.

Mr. Hoffman asked for nominations for Vice-Chairman, Sue W. Scholer nominated Eugene R. Moore, seconded by Bruce V. Osborn, there being no further nominations Eugene R. Moore was elected Vice-Chairman of the Board.

Sue W. Scholer moved to appoint J. Frederick Hoffman Drainage Board Attorney, seconded by Eugene R. Moore, unanimous approval.

The Board had agreed to have Mark Houck as Drainage Board Consultant.

Sue W. Scholer moved to appoint Maralyn D. Turner as the Executive Secretary of the Drainage Board, seconded by Eugene R. Moore, unanimous approval.

Mr. Hoffman read the Active Ditches for the year of 1988.  
E.W. Andrews, Julius Berlovitz, Herman Beutler, Michael Binder, John Blickenstaff, M.W. Box, A. P. Brown, Buck Creek (Carroll County) Train Coe, County Farm, Darby Wetherhill (Benton County), Christ Fassnacht, Marion Dunkin, Christ Fassnacht, Issac Gowen (White County) Martin Gray, Thomas Haywood, E.F. Haywood, Harrison Meadows, Lewis Jakes, Jenkins, James Kellerman, Frank Kirkpatrick, John A. Kuhns, Mary McKinney, Wesley Mahin, Samuel Marsh (Montgomery County) F.E. Morin, Hester Motsinger, Audley Oshier, Emmett Raymon (White County) a letter of January 5, 1988 is on file from White County requesting ditch be active, Arthur Rickerd, Abe Smith, Gustavel Swanson, Treece Meadows, Wilson-Nixon (Fountain County) Simeon Yeager, S.W. Elliott, Dismal Creek, and Shawnee Creek.

Ditches which have been inactive and need to be made active are Jesse Anderson, Dempsey Baker, Floyd Coe, Shawnee Creek.

Inactive ditches John Amstutz, Delphine Anson, Newell Baker, Nellie Ball, A.P. Brown, Alfred Burkhalter, Orrin Byers, Grant Cole, J.A. Crips, Chas Daughtery, Fannie Devault, Jess Dickens, Thomas Ellis, Martin V. Erwin, Elijah Fugate, Rebecca Grimes, Fred Hafner, E.F. Haywood, George Ilgenfritz, George Inskeep, Eugene Johnson, F.S. Kerschner, Amanda Kirkpatrick, James Kirkpatrick, Calvin Lesley, John McCoy, John McFarland, Absalm Miller, Ann Montgomery, J. Kelly O'Neal, Lane Parker, James Parlon, Calvin Peters, Franklin Resor, Peter Rettereth, Alexander Ross, James Sheperdson, John Saltzman, Ray Skinner, Joseph C. Starrett, Wm A. Stewart, Alonzo Taylor, Jacob Taylor, John Toohay, John VanNatta, Harrison Wallace, Sussana Walters, William Walters, McDill Waples, J&J Wilson, Franklin Yoe.

Luther Lucas ditch is made inactive and to be combined into the Dismal Creek ditch.

Mr. Osborn asked if first and second alternates could be appointed to be representatives for Tri-County ditches? Mr. Hoffman advised the board to go ahead and appoint them, if this isn't proper action can be taken later. The following representative and alternates were appointed for the following ditches.

Hoffman ditch, Eugene R. Moore, Sue W. Scholer was appointed first alternate and Bruce V. Osborn second alternate.

McLaughlin ditch, Bruce Osborn, Eugene R. Moore first alternate, and second alternate Sue W. Scholer.

Michael stated he had received a letter from Benton County in regards to the Darby Wetherhill ditch and he asked the board to appoint a representative and alternates for this ditch.  
Sue W. Scholer is representative, first alternate Eugene R. Moore, second alternate Bruce V. Osborn.

Otterbein Ditch representative will be Sue W. Scholer, first alternate Eugene R. Moore, second alternate Bruce V. Osborn.

Michael asked that the Secretary send letters to each county informing them of the appointments.

Michael Spencer presented a Petition received from Purdue Research Foundation to vacate a portion of the Dempsey Baker Ditch lying south of the north right-of way line of County Road 350 North and lying in the east half of the southeast quarter, Section 1, Township 23 North, Rge 5 West, and the North 50 acres more or less of the West half of

## January 6, 1988 Drainage Board Meeting Continued

the south west quarter, Section 6, Township 23 North, Range 4 West, all in Wabash Township, Tippecanoe County, Indiana.

Michael stated a hearing date would have to be set when assessment list is received.

Bruce Osborn asked where they were going with the water? Michael stated he felt it was through holding ponds then metered out to the same place it has always gone, Hadley Lake.

Bruce Osborn stated the board has never vacated a portion where it still drains through the existing legal drain. Mr. Hoffman answered no, if they are going to use the drain they can't vacate, if they are not going to use it then it can be vacated. Mr. Hoffman stated there would be a question of taking them out of the Watershed in regards to assessments. They will still have to pay their assessment as they are remaining in the watershed, the Purdue Research should be notified of this. If this is for the upper end this will help. Mark Houck stated there is a problem of metering at the same rate, but it will increase the volume of water going to Hadley Lake. They will have to meet the ordinance.

Many questions need to be answered before action is taken.

## VALLEY FORGE

Valley Forge

Michael J. Spencer informed the board that a letter of Credit for \$62,000.00 to cover half the cost of installation of the permanent drainage system, this was through Tippecanoe Development Corporation. Roy Prock is new owner of Valley Forge he wants to substitute a new \$62,000.00 letter of credit for the other one since he is the new owner. Michael has talked with Mr. Hoffman there will be no problem to do this, accept the construction bond needs to be secured for deposit for Mr. Prock just like originally had been presented by Tippecanoe Development Corporation before the old one can be released and except new one from Mr. Prock. Mr. Hoffman stated they will have to present an agreement along with the Letter of Credit then the other can be released.

## MEETING TIME CHANGE

Eugene Moore moved to change meeting time of the Drainage Board from 8:30 A.M. to 9:00 A.M., seconded by Sue W. Scholer, motion carried.

## JOHN HOFFMAN DITCH

JOHN HOFFMAN DITCH

Bruce Osborn called the meeting to order at 9:15 A.M.

Tri-County Board representatives are Eugene R. Moore Tippecanoe County, William Lucas Clinton County, and Charles Sutton Carroll County.

Mr. Hoffman conducted election of officers.

William Lucas nominated Eugene R. Moore as Chairman, seconded by Charles Sutton, there being no other nominations Eugene Moore was elected Chairman.

Eugene R. Moore nominated William Lucas as Vice-Chairman, seconded by Charles Sutton, there being no other nominations William Lucas was elected Vice-Chairman.

Eugene R. Moore nominated Maralyn D. Turner as Secretary, seconded by Charles Sutton, there being no other nominations Maralyn D. Turner was elected Secretary.

Mr. Hoffman was chosen to serve as the Attorney for the board when the board was first formed, he will continue to serve.

Mr. Osborn thanked the property owners for coming to this informal meeting. He informed them that nothing would be decided officially, it is an opportunity for the property owner to see what has happened up to this time.

After Michael J. Spencer presents the project questions may be asked.

Michael J. Spencer, surveyor introduced those present Maralyn D. Turner, Secretary, J. Frederick Hoffman Attorney, Sue W. Scholer, Bruce V. Osborn, and Eugene R. Moore Tippecanoe County Commissioners, William Lucas Clinton County Commissioner and Neal Conner Clinton County Surveyor, Grover West Carroll County Surveyor, and Charles Sutton Carroll County Commissioners, and Mark Houck Tippecanoe County Drainage Consultant.

Mr. Spencer presented Construction Estimates in Phases I, Alternate I, Alternate II, Alternate III, and Alternate IV, and Phase II. This estimate was done by Robert Gross engineer with Stewart Kline and Associates.

Mr. Spencer asked for questions.

Bob Power asked if there was tile in there at the present time? Answer yes, Phase I the tile would come out. Alternate I would be to dig the tile out approximately 6" below the existing tile, under Alternate II lowering it 4'. This is to gain grade. The area being discussed on the ditch is at 900 E.

Lola Harner asked how are you digging 4' and stopping at 900 East wouldn't you have to continue on west? Michael answered they would have to continue west of 900 East, this wouldn't be to far west as the ravine system drops off.

Mr. Power asked if a bridge would have to be put across 900 East? Michael stated they

felt the culvert was the right size and would carry the water, it is just too high.

Mr. Power asked if a tile could be put in without tearing up the road? Michael stated he did not think this could be done without tearing up the road.

Mr. Moore asked how many acres in the watershed? Total acres 2420. There may be a difference of 80 acres, this would be checked.

Mr. Power asked how much is coming out of maintenance fund? There is no maintenance fund on the ditch at this time, if a tile hole breaks it is up to the landowner to do the repairs.

Jesse Barr asked would the soil change? Answer the dirt will not be changed, just better drainage. Mr. Barr asked if the ditch was going to be the same size at 1025 East. Answer at the road 1025 108" round pipe, two 72" round pipe, two 84" and at 900 East 14'10" X 9'1" structural plate pipe arch.

Neal Dexter asked how much water will come down into Coffee Run ditch. Michael stated the same amount of water would be coming down. Mrs. Harner and Mr. Dexter were concerned about the erosion and damage.

Mr. Hoffman asked if there was a positive outlet. Answer it goes into a ravine system that eventually gets to the Wildcat creek. Mr. Hoffman asked how far from the end of the legal drain to the Wildcat. Answer give or take one and half to two miles.

LaVonne Scheffee had concern of gravel and the culvert being closed shut. Michael stated this is the reason he has pointed out the culvert sizes at the different road crossings.

Elwood Burkle asked that the cost be discussed. Mr. Spencer pointed out that the last page of the estimate summarizes the cost.

Mr. Spencer explained the Indiana Drainage Codes to the landowners. The decision is made by the property owners.

Mr. Barr asked who is responsible for drainage on property? County is responsible for the road crossings, property owners is responsible for drainage on their own property.

Elwood Burkle asked what depth would tile be? Answer some of the cuts would be 10-11 feet deep from the existing ground. Banks would be a lot higher than they are now. Michael stated at 900 East 1/4 mile east it is 5 feet below the bottom of the existing water way.

Mr. Hoffman stated the property owners should consider extending the legal drain down to the Wildcat to maintain the valleys, as there is problems if you don't have a positive outlet especially one with this size. There is no control over the valleys as it is now. He felt this would not add that much to the cost.

Jerry Frey stated he is constantly fixing blow holes. It is getting continuously worse. They are finding that the tiles are shifting. He feels the major problem is at the outlet. It has been severely neglected. There are tree roots and tiles that have floated up out of the system. He feels the first thing to do would be fixing and opening up the outlet.

Mr. Power asked in the estimate has consideration been taken in the area west of 900 East? No. Mr. Power felt this would be essential. Michael answered until a legal drain is extended down that way they can't do anything with it, they can do some corrective measures directly downstream from the road. He has to work with the starting and stopping points of the ditch, this is what he had to work with.

At this point Mr. Hoffman explained the procedures of making legal drain west of 900 East.

Malcomb Miller stated he agrees with Jerry Frey's statement. Mr. Miller's concern is the hardship the assessments would make for the property owners.

Jerry Frey stated they can't seem to hold the blow holes, each spring they are back and bigger holes. Mr. Frey doesn't know what causes this except another ditch was added about four years ago this makes more pressure from the upland it's coming down in such a velocity causing the problem.

Debbie Lineback asked what kind of time frame are you talking about as she carried petition in 1982. Mr. Hoffman stated it probably wouldn't take the time that he did previously.

Mr. Moore asked the feeling of the property owner.

LaVonne Scheffee asked if there was any rules in regards to health and sanitation? Thirty years ago when they purchased their property you couldn't jump over the ditch, now there is refrigerators and other debris making the ditch level. She doesn't understand why the farmer doesn't have to keep it cleaned out. She complained about the road grader grading gravel making a wall at the ditch.

Mr. Osborn stated the board is powerless in regards to debris in the ditches until there is a maintenance fund set up. Maintenance fund is needed.

January 6, 1988 Drainage Board Meeting Continued

Jerry Frey asked who has authority? Mr. Hoffman explained the board is the authority.

Mr. Frey is for starting a legal drain with a maintenance fund, but he feels that the money should be brought forward to be spent on opening up the outlet and fixing the main tile. Try to get by with what they have with maintenance.

Malcomb Miller supports Mr. Frey's statement.

Mr. Moore asked Michael if a maintenance fund could be set up and just clean or does it come under reconstruction?

Michael stated they would be maintaining what there is now.

Mrs. Scheffee asked how this would help? Mr. Hoffman stated it would be taking the ditch back to it's original condition.

Mr. Lucas asked if there was an estimate for a maintenance clean out? NO. Michael felt it would just take a week to get an estimate put together. Mr. Lucas stated it would probably take two years to get a maintenance fund set up. Michael stated for a few years the fund could be set at a high figure and then lowered.

Debbie Lineback stated when she carried the petition around and 80-90% of the property owners stated it should be an open ditch, it never worked from day one.

Elwood Burkle stated that those living north and east of the Clinton and Carroll County line would receive no benefits by opening the bottom portion yet they would be paying for it. There are too many obstruction.

Dale Fossnock stated: His ancestors stated that when the ditch was put in, it never worked.

Glen Kelly stated there were six of them that worked on the ditch where the tile comes out. This was 30 years ago.

Mrs. Glen Kelly stated it cost her \$100.00 to get a petition in 1982 out of her pocket. She was informed that there is a standard petition form now and there would be no cost for the petition. Mrs. Kelly stated they have willows and to get rid of them the water has to be taken care of.

Glen Kelly stated there are two 6" raises in the ditch, one is on the Bogan property and the woods.

Question was asked was it constructed that way? Yes. When the ditch was built it was built by the people.

Michael stated the grade can be checked.

Mr. Barr would agree to keep the water going.

Mr. Scheffee stated when they first came to the area there were no problems he feels it has to be open all the way.

Mrs. Kelly stated they have two ponds on their property, water is over the road most of the time, getting out is a problem most of the time. Even when it was dry this summer it was wet.

Mrs. Harner stated this has been a problem for many years.

Mrs. Scheffee stated a lot of the problem was created when 900 East was reconstructed.

Grover West asked how many small acreages were in the watershed. His concern is the break down in lots and acreage.

Mrs. Harner stated the assessment doesn't seem fair.

Kenneth Walker stated there is peat in the area of the Ford property, reason for so much water in the area.

Neal Conner stated that it would be spring of 1989 to get a maintenance fund in to affect.

After much discussion Mr. Spencer asked for show of hands.

Phase I Alternate I, Phase II Dig Open ditch up to where the two branches come together and tile system. Approximate Cost \$200.00 acre. Vote 7.

Open Ditch all the way. Approximate Cost \$242.00 per acre. Vote 8.

Maintenance. Assessment per acre to be set possible classifications. Vote 5.

The vote going for an open ditch all the way Mr. Spencer will get estimates and hold another meeting to present findings to the property owners.

There being no further business the meeting adjourned at 10:30 A.M.

*Bruce V. Osborn*

Bruce V. Osborn, Chairman

*Sue W. Scholer*

Sue W. Scholer, Boardmember

*Eugene R. Moore*

Eugene R. Moore, Boardmember

ATTEST:

*Maralyn D. Turner*

Maralyn D. Turner  
Executive Secretary

TIPPECANOE COUNTY DRAINAGE BOARD  
WEDNESDAY, JANUARY 4, 1989

The Tippecanoe County Drainage Board met in regular session Wednesday, January 4, 1989 at 9:00 A.M. in the Community Meeting room of the Tippecanoe County Office Building, 20 North Third Street, Lafayette, Indiana.

The meeting was called to order by J. Frederick Hoffman, County Attorney for the reorganization of the Drainage Board for 1989. Those present were: Bruce V. Osborn, Eugene R. Moore, Sue W. Scholer, Michael J. Spencer, J. Frederick Hoffman, and Maralyn D. Turner, others in attendance are on file.

Mr. Hoffman asked for nominations for Chairman of the Board. Bruce V. Osborn nominated Eugene R. Moore as Chairman seconded by Sue W. Scholer, there being no further nominations Eugene was elected Chairman of the Board.

Mr. Hoffman asked the newly elected Chairman Eugene R. Moore to preside over the meeting.

Eugene Moore asked for nominations for Vice-Chairman, Bruce V. Osborn nominated Sue W. Scholer for Vice-Chairman, seconded by Eugene R. Moore, there being no further nominations Sue W. Scholer was elected Vice-Chairman.

Eugene R. Moore asked for nominations for Secretary, Bruce V. Osborn nominated Maralyn D. Turner as Secretary, seconded by Eugene R. Moore, no further nominations from the floor for secretary Maralyn D. Turner was elected.

Bruce V. Osborn moved to appoint J. Frederick Hoffman as Drainage Attorney for the year 1989, seconded by Sue W. Scholer, unanimous approval.

Mr. Hoffman read the Ditch Assessments for Active and Inactive ditches. The following ditches being Inactive for 1989 are: John Amstutz, Jesse Anderson, Dempsey Baker Newell Baker, Nellie Ball, A.P. Brown, Orrin Byers, Floyd Coe, Grant Cole, J.A. Cripe, Fannie DeVault, Jess Dickens, Martin V. Erwin, Elijah Fugate, Rebecca Grimes, Geo Ilgenfritz,

George Inskeep, Lewis Jakes, E.Eugene Johnson, F.S. Kerschner, Amanda Kirkpatrick, John A. Kuhns, Calvin Lesley, Luther Lucas, John McCoy, John McFarland, Absalm Miller, Ann Montgomery, J. Kelly O'Neal, Lane Parker, James Parlon, Calvin Peters, Franklin Resor, Peter Rettereth, Alexander Ross, James Sheperdson, John Saltzman, Ray Skinner, Joseph C. Sterrett, Wm. A. Stewart, Alonzo Taylor, Jacob Taylor, John Toohey, John VanNatta, Harrison Wallace, Sussana Walters, McDill Waples, Lena Wilder, J&J Wilson, Franklin Yoe.

The following ditches read are Active Ditches: E.W. Andrews, Delphine Anson, Juluis Berlovitz, Herman Beutler, Michael Binder, John Blickenstaff, N.W. Box, Buck Creek(Carroll County), Train Coe, County Farm, Darby Wetherill(Benton County), Marion Dunkin, Crist/Fassnacht, Issac Gowen(White County), Martin Gray, E. F. Haywood, Thomas Haywood, Harrison Meadows, Jenkins, James Kellerman, Frank Kirkpatrick, Mary McKinney, Wesley Mahin, Samuel Marsh(Montgomery County), Hester Motsinger, Aduley Oshier, Emmett Raymon(White County), Arthur Richerd, Abe Smith, Mary Southworth, Gustavel Swanson, Treece meadows, Wilson-Nixon(Fountain County), Simeon Yeager, S.W. Elliott, Dismal Creek, Shawnee Creek.

The following ditches read were made Active for 1989: Alfred Burkhalter(Clinton County), Charles Daugherty, Thomas Ellis, Fred Hafner, James Kirkpatrick, F. E. Morin, William Walters, and Kirkpatrick One. Michael Spencer wanted the Martin Gray to be included in the Active, it had been read as active, but for the records read in the Make Active. Sue W. Scholer moved to activate the ditches as read, seconded by Bruce V. Osborn, unanimous approval.

Alfred Burkhalter ditch joint with our County the Board secretary should send a letter to the Tippecanoe County Auditor and the Clinton County Auditor.

Michael stated in June 1987 a hearing was held to combine the Treece Meadows branch with S. W. Elliott ditch. These maintenance funds need to be combined and treated as the S.W. Elliott ditch. Sue W. Scholer moved to combine the maintenance funds on the Treece Meadows with the S. W. Elliott ditch treat them all as one, seconded by Bruce V. Osborn, unanimous approval.

J. Frederick Hoffman asked if the Treece Meadows was considered designated branch under the S. W. Elliott ditch? Michael answered it is; Treece Meadows has a beginning point and ending point.

Michael Spencer received a letter signed by two property owners, Malcomb Miller and Jerry Frey on the John Hoffman requesting that the board set up a maintenance fund. A hearing was held in 1988 for reconstruction, this did not go too well. Some were going to try to contact the downstream property owners to make it a legal drain all the way down to Coffee Run. Hearing nothing these property owners are requesting a maintenance fund.

Mr. Hoffman stated this is the ditch that does not have a positive outlet. Correct. They hope to make a positive outlet with the maintenance funds.

Michael will have to make a maintenance report before a hearing can be held. Discussion continued.

Jim Strother property owner 3876 Kensington Drive concerned about drainage of the Orchard Park Subdivision. Michael told Mr. Strother he had received Preliminary submittal that was requested from the engineer to supply with more information, but that

HOFFMAN  
DITCH

information has not been received. Michael will notify Mr. Strother when he receives the information and when the project comes before the board.

Sue W. Scholer asked Don Sooby, of the Lafayette City Engineer office where are we on McCarty Lane, is it progressing. Mr. Sooby stated a public hearing will be held January 26, 1989, no other meeting has been set up.

There being no further business the meeting adjourned at 9:25 A.M. Next meeting will be February 1, 1989.

*Eugene R. Moore*

Eugene R. Moore, Chairman

*Bruce V. Osborn*

Bruce V. Osborn, Board Member

*Sue W. Scholer*

ATTEST: *Maralyn D. Turner*  
Maralyn D. Turner, Executive Secretary



**TIPPECANOE COUNTY DRAINAGE BOARD  
REGULAR MEETING  
FEBRUARY 5, 1992**

The Tippecanoe County Drainage Board met Wednesday, February 5, 1992 in the Community Meeting Room of the Tippecanoe County Office Building, 20 North Third Street, Lafayette, Indiana with Keith E. McMillin calling the meeting to order.

Those present were: Keith E. McMillin, Chairman, Nola J. Gentry and Hubert Yount, Tippecanoe County Commissioners, Michael J. Spencer, County Surveyor, Ilene Dailey, Chris Burke Consulting Engineers, J. Frederick Hoffman, Drainage Board Attorney, and Dorothy M. Emerson, Executive Secretary Drainage Board.

The first item on the agenda was to approve to the minutes of the meeting for the last Drainage Board meeting on January 8, 1991. Nola Gentry moved to approve the minutes, seconded by Hubert Yount. Unanimously approved.

**CARROLL COUNTY JOINT DRAIN**

Mike Spencer, County Surveyor stated Keith McMillin and Hubert Yount needed to be appointed to the Carroll County Joint Drain for the Andrew and Mary Thomas Drains.

Nola Gentry motioned to appoint Keith McMillin and Hubert Yount to the Carroll County Joint Drain for the Andrew and Mary Thomas Drains.

Hubert Yount, seconded. Motion carried.

**DRAINAGE BOARD ATTORNEY CONTRACT**

Mike presented the Board with a contract for the Drainage Board Attorney J. Frederick Hoffman, that needed to be executed for 1992.

Hubert Yount moved to approve the contract between Tippecanoe County Drainage Board and J. Frederick Hoffman as Attorney for said group.

Nola J. Gentry, seconded. Motion carried.

**ACTIVE AND INACTIVE DITCHES**

Nola Gentry moved to include the active and inactive ditches into the February minutes and mail the appropriate notices to the surrounding counties. Hubert Yount, seconded. Motion carried.

The following is a list of the active and inactive ditch assessment list for 1992.

DRAINAGE BOARD ASSESSMENT LIST				
DITCH No.	DITCH	TOTAL 4 YEAR ASSESSMENT	1991	1992
1	Amstutz, John	\$5,008.00	Inactive	Inactive
2	Anderson, Jesse	\$15,675.52	Active	Active
3	Andrews, E.W.	\$2,566.80	Active	Active
4	Anson, Delphine	\$5,134.56	Active	Active
5	Baker, Dempsey	\$2,374.24	Inactive	Inactive
6	Baker, Newell	\$717.52	Inactive	Inactive
7	Ball, Nellie	\$1,329.12	Inactive	Inactive
8	Berlovitz, Juluis	\$8,537.44	Inactive	Inactive
9	H W Moore Lateral (Benton Co)			Active
10	Binder, Michael	\$4,388.96	Active	Active
11	Blickenstaff, John	\$7,092.80	Inactive	Inactive
12	Box, NW	\$11,650.24	Inactive	Inactive
13	Brown, A P	\$8,094.24	Active	Active
14	Buck Creek (Carroll Co)		Active	Inactive
15	Burkhalter, Alfred	\$5,482.96	Inactive	Active
16	Byers, Orrin	\$5,258.88	Inactive	Inactive
17	Coe, Floyd	\$13,617.84	Inactive	Inactive
18	Coe, Train	\$3,338.56	Active	Inactive
19	Cole, Grant	\$4,113.92	Inactive	Inactive
20	County Farm	\$1,012.00	Active	Active
21	Cripe, Jesse	\$911.28	Inactive	Inactive
22	Daughtery, Charles E.	\$1,883.12	Active	Active
23	Devault, Fannie	\$3,766.80	Inactive	Inactive
25	Dunkin, Marion	\$9,536.08	Inactive	Inactive
26	Darby, Wetherill (Benton Co)		Active	Active
27	Ellis, Thomas	\$1,642.40	Active	Inactive
28	Erwin, Martin V	\$656.72	Inactive	Inactive
29	Fassnacht, Christ	\$2,350.56	Inactive	Inactive
30	Fugate, Elijah	\$3,543.52	Inactive	Inactive
31	Gowen, Issac (White Co)		Inactive	Active
32	Gray, Martin	\$6,015.52	Active	Inactive
33	Grimes, Rebecca	\$3,363.52	Inactive	Inactive
34	Hafner, Fred	\$1,263.44	Active	Active
35	Haywood, E.F.	\$7,348.96	Active	Active
36	Haywood, Thomas	\$2,133.12	Active	Active
37	Harrison, Meadows	\$1,532.56	Inactive	Inactive
39	Inskeep, George	\$3,123.84	Inactive	Inactive
40	Jakes, Lewis	\$5,164.24	Inactive	Inactive
41	Johnson, E. Eugene	\$10,745.28	Inactive	Inactive

41 Johnson, E. Eugene	\$10,745.28	Inactive	Inactive
42 Kellerman, James	\$1,043.52	Active	Inactive
43 Kerschner, Floyd	\$1,844.20	Inactive	Inactive
44 Kirkpatrick, Amanda	\$2,677.36	Inactive	Inactive
45 Kirkpatrick, Frank	\$4,226.80	Active	Inactive
46 Kirkpatrick, James	\$16,637.76	Inactive	Active
47 Kuhns, John A	\$1,226.96	Active	Inactive
48 Lesley, Calvin	\$3,787.76	Inactive	Active
50 McCoy, John	\$2,194.72	Inactive	Inactive
51 McFarland, John	\$7,649.12	Active	Inactive
52 McKinny, Mary	\$4,287.52	Inactive	Inactive
53 Mahin, Wesley	\$3,467.68	Active	Active
54 Marsh, Samuel (Montgomery Co)		Inactive	Inactive
55 Miller, Absalm	\$3,236.00	Inactive	Active
56 Montgomery, Ann	\$4,614.56	Active	Inactive
57 Morin, F.E.	\$1,434.72	Active	Active
58 Motsinger, Hester	\$2,000.00	Active	Active
59 O'Neal, J. Kelly	\$13,848.00	Active	Active
60 Oshier, Aduley	\$1,624.88	Active	Active
61 Parker, Lane	\$2,141.44	Inactive	Active
62 Parlon, James	\$1,649.96	Inactive	Active
63 Peters, Calvin	\$828.00	Inactive	Inactive
64 Rayman, Emmett (White Co)		Active	Active
65 Resor, Franklin	\$3,407.60	Inactive	Active
66 Rettereth, Peter	\$1,120.32	Inactive	Inactive
67 Rickerd, Aurthur	\$1,064.80	Inactive	Inactive
68 Ross, Alexander	\$1,791.68	Inactive	Inactive
69 Sheperdson, James	\$1,536.72	Inactive	Inactive
70 Saltzman, John	\$5,740.96	Inactive	Inactive
71 Skinner, Ray	\$2,713.60	Active	Active
72 Smith, Abe	\$1,277.52	Active	Active
73 Southworth, Mary	\$558.08	Active	Active
74 Sterrett, Joseph C	\$478.32	Inactive	Active
75 Stewart, William	\$765.76	Inactive	Active
76 Swanson, Gustav	\$4,965.28	Active	Active
77 Taylor, Alonzo	\$1,466.96	Inactive	Inactive
78 Taylor, Jacob	\$4,616.08	Inactive	Inactive
79 Toohy, John	\$542.40	Inactive	Inactive
81 VanNatta, John	\$1,338.16	Inactive	Inactive
82 Wallace, Harrison B.	\$5,501.76	Inactive	Inactive
83 Walters, Sussana	\$972.24	Inactive	Inactive
84 Walters, William	\$8,361.52	Active	Active
85 Waples, McDill	\$5,478.08	Inactive	Active
86 Wilder, Lena	\$3,365.60	Inactive	Inactive
87 Wilson, Nixon (Fountain Co)		Inactive	Inactive
88 Wilson, J & J	\$736.96	Inactive	Inactive
89 Yeager, Simeon	\$615.36	Active	Active
90 Yoe, Franklin	\$1,605.44	Inactive	Inactive
91 Dickens, Jesse	\$288.00	Inactive	Inactive
92 Jenkins	\$1,689.24	Inactive	Inactive
93 Dismal Creek	\$25,420.16	Active	Active
94 Shawnee Creek	\$6,639.28	Active	Active
95 Buetler/Gosma	\$19,002.24	Inactive	Active
96 Kirkpatrick One	\$6,832.16	Active	Inactive
97 McLaughlin, John	\$0.00	Inactive	Inactive
98 Hoffman, John	\$72,105.03	Active	Active
99 Brum, Sarah (Benton Co)		Active	Active
100 S.W.Elliott	\$227,772.24	Active	Active

#### DISCUSSION ON TILE BIDS

Mike Spencer presented a tile bid that had been inadvertently returned to the bidder. Fred Hoffman opened the bid.

Mike stated he had received two proposals for Professional Services on the Berlovitz Watershed Study, one from Christopher Burke Engineering and one from Ticen, Schulte and Associates. Mike recommended Christopher Burke Engineering the lowest bidder.

Nola moved to approve the proposal from Christopher Burke Engineering for the Berlovitz Ditch Study. Hubert, seconded. Motion carried.

#### JOHN HOFFMAN DRAIN

Mike stated to the Board that work will be done on the Hoffman Drain at a cost less than \$25,000.00. Since it was under \$25,000.00 Mike requested quotes be done on the project rather than bids since quotes are faster.

Mike read the proposal into the minutes.

#### TO WHOM IT MAY CONCERN:

The Tippecanoe County Drainage Board is interested in taking quotes for maintenance work on the John Hoffman Ditch, beginning at the tile outlet which is located along County Road 900 East just north of State Road 26 East.

Work will consist of dredging approximately 1000 feet of channel down stream of the tile outlet, cleaning out road culvert under 900 East. Then clearing trees over and along the tile for some 4000 feet to the east.

After the clearing all tile holes will be fixed and or wide joints patched, then the waterway over the tile will be graded as directed by the Surveyor. When all work is completed all disturbed areas will be seeded.

There will be a pre-quote site visit held at the site on February 19th, 1992 at 9:00 am.

Written quotes will be on a per foot basis for dredging, clearing and grading of waterway.

Tile repair will be on time and material basis. Seeding will be lump sum.

Quotes will be due on March 4th at 11:00 am in the Tippecanoe County Auditors Office.

For further information please contact the Tippecanoe County Surveyor, Mike Spencer at 423-9228.

Discussion followed.

Hubert Yount moved to accept quotes for the John Hoffman Drain. Nola, seconded. Motion carried.

#### HADLEY LAKE DRAIN

Mike stated that West Lafayette Wetland Delineation Study will be done on February 15. We need to have that before we advertise for the proposals for engineering work.

#### PINE VIEW FARMS

Roger Kottlowski, Weitzel Engineering and Tom Stafford, Melody Homes presented their drainage plans for Pine View Farms to the Drainage Board.


Discussion followed.

Mike Spencer recommended preliminary approval to the Board.


Nola moved to grant preliminary approval contingent on completion of restrictions and receipt of the recorded easements or agreements.

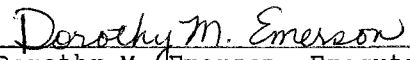
Hubert Yount, seconded. Motion carried.

Being no further business, Hubert Yount moved to adjourn the Drainage Board meeting. The next regular scheduled meeting will March 4 at 8:30 AM and will reconvene at 11:00 AM for quotes on the John Hoffman Drain.

  
Keith E. McMillin, Chairman

  
Nola J. Gentry, Member

  
Hubert D. Yount, Member

ATTEST:   
Dorothy M. Emerson, Executive Secretary

**Tippecanoe County Drainage Board**  
**Minutes TRANSCRIPT**  
**Regular Meeting**  
**January 6, 1993**

The Tippecanoe County Drainage Board met Wednesday, January 6, 1993 in the Community Meeting Room of the Tippecanoe County Office Building, 20 North Third Street, Lafayette, Indiana, with Nola Gentry calling the meeting to order for the re-organization of the Board. She then turned it over to J. Frederick Hoffman, Drainage Board Attorney to preside.

Those present were: Nola J. Gentry, Hubert Yount, Bill Haan, Tippecanoe County Commissioners, Michael J. Spencer, County Surveyor, Ilene Dailey, Christopher Burke Consulting Engineer, J. Frederick Hoffman, Drainage Board Attorney, Hans Peterson, Paul Elling, Project Engineers SEC Donohue, Greg Griffith, Great Lakes Chemical Corporation, Josh Andrews, West Lafayette Development Director, Opal Kuhl, West Lafayette City Engineer, and Shelli Hoffine Drainage Board Executive Secretary.

J. Frederick Hoffman, Drainage Board Attorney asked for nominations from the floor for the Board President. Commissioner Gentry nominated Commissioner Haan for President, seconded by Commissioner Yount. Unanimously approved.

Mr. Hoffman then turned the meeting over to Commissioner Haan to preside over the remainder of the meeting.

Commissioner Haan asked for nominations from the floor for the Board Vice President. Commissioner Haan nominated Commissioner Gentry for Vice President, seconded by Commissioner Yount. Unanimously approved.

Commissioner Haan asked for nominations from the floor for the Board Executive Secretary. Commissioner Gentry nominated Shelli Hoffine for Executive Secretary, seconded by Commissioner Yount. Unanimously approved.

The first item on the agenda was to approve the minutes of the meeting for the Drainage Board meeting on December 2, 1992. Hubert Yount moved to approve the minutes of December 2, 1992, seconded by Commissioner Gentry. Unanimously approved.

**Hire the Attorney**

Commissioner Gentry moved to appoint J. Frederick Hoffman as Attorney for the Drainage Board, seconded by Commissioner Yount. Motion carried.

**Active and Inactive Ditches for 1993**

Mr. Hoffman suggested putting the active and inactive ditches in the January minutes. Mr. Hoffman also read them aloud to the Board.

**ACTIVE DITCHES**

<u>Number</u>	<u>Names</u>
2	Anderson, Jesse
3	Andrews, E.W.
4	Anson, Delphine
9	See #103
12	Box, N.W.
13	Brown, Andrew
18	Coe, Train
20	County Farm
22	Daughtery, Charles
26	Darby, Wetherill (Benton Co.)
29	Fassnacht, Christ
34	Haffner, Fred
35	Haywood, E.F.
37	Harrison Meadows
38	Ilgenfritz, George (combined with Dismal)
45	Kirkpatrick, Frank
46	Kirkpatrick, James
48	Lesley, Calvin
49	Lucas, Luther (combined with Dismal)
53	Mahin, Wesley
55	Miller, Absalom
57	Morin, F.E.
58	Motsinger, Hester
59	O'Neal, J. Kelly
60	Oshier, Aduley
61	Parker Lane
62	Parlon, James, (combined with Shawnee)
65	Resor, Franklin
71	Skinner, Ray
72	Smith, Abe
73	Southworth, Mary
74	Sterrett, Joseph C.
76	Swanson, Gustav

- 84 Walters, William
- 89 Yeager, Simeon
- 91 Dickens, Jesse
- 93 Dismal Creek
- 94 Shawnee Creek
- 95 Buetler, Gosma
- 98 See #101
- 99 See #102
- 100 Elliott, S.W.
- 101 Hoffman, John
- 102 Brum, Sophia (Benton Co)
- 103 Moore H.W. (Benton Co)

INACTIVE DITCHES

<u>Number</u>	<u>Names</u>
1	Amstutz, John
5	Baker, Dempsey
6	Baker, Newell
7	Bell, Nellie
8	Berlovitz, Julius
10	Binder, Michael
11	Blickenstaff, John M.
14	Buck Creek (Carroll Co.)
15	Burkhalter, Alfred
16	Byers, Orin J.
17	Coe, Floyd
19	Cole Grant
21	Cripe, Jesse
23	Devault, Fannie
24	Deer Creek
25	Dunkin, Marion
27	Ellis, Thomas
28	Erwin, Martin
30	Fugate, Elijah
31	Gowen, Isaac (White Co.)
32	Gray, Martin
33	Grimes, Rebecca
36	Haywood, Thomas
39	Inskeep, George
40	Jakes, Lewis
41	Johnson, E. Eugene
42	Kellerman, James
43	Kerschner, F.S.
44	Kirkpatrick, Amanda
47	Kuhns, John
50	McCoy, John
51	McFarland, John
52	McKinney, Mary
54	Marsh, Samuel (Montgomery Co)
56	Montgomery, Ann
63	Peters, Calvin
64	Rayman, Emmett (White Co.)
66	Rettereth, Peter
67	Rickerd, Arthur
68	Ross, Alexander
69	Sheperdson, J.A.
70	Saltzman, John
75	Stewart, William
77	Taylor, Alonzo
78	Taylor, Jacob
79	Toohey, John
81	Van Natta, John
82	Wallace, Harrison
83	Walters, Sussana
85	Waples, McDill
86	Wilder, Lena
87	Wilson, Nixon (Fountain Co.)
88	Wilson, J & J
90	Yoe, Franklin
92	Jenkins
96	Kirpatrick One
97	McLaughlin, John

**Storm Water Drainage Improvement Plan**

Hans Peterson and Paul Elling from SEC Donohue presented the Stormwater Drainage Improvement Plan for the Cuppy-McClure watershed. Mr. Peterson discussed the project overview and objectives, project design criteria and constraints, hydrologic/hydraulic analysis, alternative improvements and recommendations, permits, and the schedule.

Mr Peterson discussed the alternative improvements.

Alternative #1 Low flow pipe and high flow channel.

The cost of the low flow pipe and high flow channel - \$930,000.00

The pipe in this alternative would be two to three feet deep under the ground from the Celery Bog to U.S. 52 then opens up and flows under US 52 with the existing pipe, then drops down into another pipe and flows on down to Hadley Lake.

Mr. Hoffman asked how big the pipe would be?

Mr. Peterson answered the pipe ranges in size from 36 inches to 42 inches.

Alternative #2 All pipe improvements.

The cost of all pipe improvements - \$1,570,000.00

Pipe size ranges from 54 inches to 60 inches.

This alternative would run completely under the ground from Celery Bog to Hadley Lake that is the main reason for the high cost. Mr. Peterson said this would look the nicest after it is complete.

Alternative #3 All channel improvements.

The cost of all channel improvements - \$755,000.00

This alternative does not have any pipe. It is a standard open channel all the way from Celery Bog down to Hadley Lake. There would have to be a concrete lining treatment at the bottom of the channel.

Mr. Peterson recommended alternative was #1 the low flow pipe and high flow channel.

Mr. Hoffman asked on these changes of easement are they giving and taking from the same landowners or taking from some landowners and giving others?

Mr. Peterson said based on the assessment map that we have, it is generally give and take on the same properties except for one parcel. Parcel #13 looks like we are taking.

Mr. Hoffman assumed there will be a petition for reconstruction to make those changes in easement.

Commissioner Gentry answered there will be a reconstruction hearing.

Discussion followed.

Bening no further business Commissioner Gentry moved to adjourn until February 3, 1993 at 8:30 a.m., seconded by Hubert Yount.

Meeting adjourned.

  
William D. Haan, President

  
Nola Gentry, Vice President

  
Hubert Yount, Member

ATTES:   
Shelli Hoffine, Executive Secretary

TIPPECANOE COUNTY DRAINAGE BOARD  
REGULAR MEETING  
JANUARY 5, 1994

The Tippecanoe County Drainage Board met Wednesday January 5, 1994 in the Community meeting room of the Tippecanoe County Office Building, 20 North Third Street, Lafayette, Indiana with William D. Haan calling the meeting to order.

Those present were: Tippecanoe County Commissioners William D. Haan, Nola J. Gentry, Hubert D. Yount; Tippecanoe County Surveyor Michael J. Spencer; Drainage Board Attorney J. Frederick Hoffman; Drainage Board Engineering Consultant Jon Stolz and Drainage Board Secretary Shelli Hoffine.

ELECTION OF 1994 OFFICERS

Mr. Hoffman asked nominations for the President of the Tippecanoe County Drainage Board. Commissioner Haan nominated Commissioner Gentry, seconded by Commissioner Yount. Unanimously approved.

Mr. Hoffman turned the meeting over to Commissioner Gentry to preside.

Commissioner Gentry asked nominations for Vice President of the Tippecanoe County Drainage Board. Commissioner Gentry nominated Commissioner Haan, seconded by Commissioner Yount. Unanimously approved.

-APPOINTMENTS-

Commissioner Haan moved to appoint Shelli Hoffine for Executive Secretary of the Tippecanoe County Drainage Board, seconded by Commissioner Yount. Unanimously approved.

Commissioner Haan moved to appoint J. Frederick Hoffman as Attorney for the Tippecanoe County Drainage Board pending an agreement of a contract, seconded by Commissioner Yount. Unanimously approved.

Commissioner Yount moved to extend the existing contract into 1994 for Christopher Burke Engineering, LTD. to provide engineering services to the Tippecanoe County Drainage Board pending review of the contract, seconded by Commissioner Haan. Unanimously approved.

-MEETING DATES FOR 1994-

January 5, 1994	July 6, 1994
February 2, 1994	August 3, 1994
March 9, 1994	September 7, 1994
April 6, 1994	October 5, 1994
May 4, 1994	November 2, 1994
June 1, 1994	December 7, 1994

Commissioner Haan moved to accept the meeting dates for the Tippecanoe County Drainage Board, seconded by Commissioner Yount. Unanimously approved.

Commissioner Yount moved approve the minutes from the last Drainage Board meeting held December 1, 1993. Seconded by Commissioner Haan. Unanimously approved.

Joe Bumbleburg asked the Board to approve a resolution for vacation of a drainage easement located on a part of lot 5 in Capilano By the Lake Subdivision, Phase I. The drainage easement ended up in the middle of lot 5 when it was replatted.

Mr. Spencer stated he has been out to the site, Mr. Cunningham of Vester and Associates checked the easement and it definitely will not cause a problem with the lot or any of the adjoining lots. Mr. Spencer recommended the vacation of the drainage easement in lot 5, Capilano By the Lake Subdivision, Phase I.

The petition and the resolution to vacate a portion of a drainage easement on lot 5, Capilano by the lake subdivision, Phase I is on file in the Tippecanoe County Surveyor's Office.

Commissioner Yount moved to approve the resolution to vacate a portion of an easement on lot number 5, Capilano by the Lake Subdivision, Phase I, seconded by Commissioner Haan. Unanimously approved

#### HAWKS NEST SUBDIVISION, PHASE I

Greg Hall, Intercon Engineering, asked the Board for final approval of Hawks Nest Subdivision, Phase I and the detention ponds for the entire project. Mr. Hall also, requested a variance for exceeding the four foot of depth in Basin A.

Mr. Spencer stated he recommended approval of Phase I and the detention ponds.

Mr. Hall stated there will be eighteen lots in Phase I, one detention basin will be located in this phase.

Commissioner Haan asked if the permits from the IDNR have been processed?

Mr. Stolz stated that the portion that was requiring a permit has been moved from the floodplain and no longer requires a permit.

Commissioner Yount moved to grant the variance to exceed the maximum four foot depth in Basin A, seconded by Commissioner Haan. Unanimously approved.

Commissioner Yount moved to grant final approval of Hawks Nest Subdivision, Phase I and the detention basin for the entire project, seconded by Commissioner Haan. Unanimously approved.

#### TRIPLE J POINTE SUBDIVISION

Bob Grove, representing Smith Enterprises, asked for preliminary approval of Triple J Pointe Subdivision, which involves fifteen acres with 75 lots, located off Old Romney Road and County Road 250 South. The proposal is to detain the water offsite which will hold seventy two acres of offsite runoff, then take the ten year flow through the subdivision to a basin that will hold the 15 acres of developed subdivision, a pipe will carry the runoff from the basin to an existing structure of Ashton Woods Subdivision detention system. The ditch will be used as overflow for runoff that exceeds the 10 year flow.

Commissioner Yount asked if pipe along Old Romney Road would be in the road right-of-way if so, has the County Highway Department approved a permit for the pipe?

Mr. Grove stated yes, we are proposing to put the pipe in the right-of-way and no, we have not obtained a permit from the Highway Department.



Mr. Spencer stated the Highway Department has a set of plans, but he has not heard a report from them.

Commissioner Yount asked about the use of the pond offsite easement?

Mr. Grove stated that G. Mark Smith will be preparing an agreement for the easement.

Mr. Spencer stated John Fisher did a drainage study of the Wea-Ton drainage area, in the report it shows the watershed area delineated certain runoff values for sub-areas within the watershed area. Ashton Woods kept in compliance with the idea for sub-areas to be within the watershed area, at that time, the Board accepted the idea. Ashton Woods created an outlet for the Wea-Ton watershed area and during construction they have created the outlet channel and incorporated their storage area with Old Romney Heights storage area. In the study, there are recommendation about how water moves to the east as development progresses. A pipe was sized under Old Romney Road at the end of the channel to pick up water to the east. Triple J Pointe Subdivision does not comply with this idea as far as construction of proper pipe size under Old Romney Road to convey the water from the east.

Mr. Grove stated Smith Enterprises asked John Fisher for the drainage study, but were not able to obtain a copy. It was decided to make an alternate route from the project's outlet to go along the east side of Old Romney Road in an easement just outside the right-of-way, provide a manhole and a crossing based on a 10 year predeveloped flow from the Wea-Ton area.

Commissioner Gentry suggested getting a meeting set up between the Commissioners, the Surveyor, Smith Enterprises, Mr. Gloyeske, and Mr. Fisher.

Commissioner Yount moved to continue Triple J Pointe Subdivision with Mr. Grove's consent until after the above meeting has been held, seconded by Commissioner Haan. Unanimously approved.

#### HARRISON & MCCUTCHEON HIGH SCHOOLS IMPROVEMENTS

Kyle Miller, Triad and Associates, presented the Board with the plans to improve Harrison High School and McCutcheon High School. Harrison and McCutcheon will be adding approximately one acre of roof to the existing structures over what is now parking lot signifying no increase in the volume of runoff for either plan. Harrison's storm sewer pipes run around the perimeter of the school, some of the pipe are undersized and will be replaced along with all new pipe to go around the perimeter of the constructed area. All roof drainage will run into the storm sewer then to an existing pipe and discharge into the **Cole Ditch/"Burnett Creek"**. Mr. Miller indicated a portion of one existing outfall pipe will be replaced and a permit from the IDNR is required for construction in the floodway area.

Commissioner Gentry asked what the design is of the outfall pipe into the creek?

Mr. Miller stated there will an end section on the pipe and that rip-rap will be placed on both sides of the banks.

Mr. Miller explained that McCutcheon High School storm sewer pipes run the perimeter of the existing structure and outlets into the **Wea Creek**. The

improvements will replace what is now asphalt and the storm sewer pipe around the perimeter of the constructed area.

Commissioner Yount moved to approve Harrison High School's final improvement plan subject to the approval of the permit from the IDNR, seconded by Commissioner Haan. Unanimously approved.

Commissioner Yount moved to approve McCutcheon High School's final drainage improvement plan, seconded by Commissioner Haan. Unanimously approved.

ACTIVE DITCHES FOR 1994

Ditch No.	Ditch Name	Four Year Assessment	Balance Fund 94
2	Anderson, Jesse	\$15793.76	\$11549.19
3	Andrews, E.W.	2566.80	987.71
4	Anson, Delphine	5122.56	1365.36
8	Berlovitz, Juluis	8537.44	7288.07
13	Brown, Andrew	8094.24	4625.60
14	Buck Creek (Carroll Co.)		
15	Burkhalter, Alfred	5482.96	4285.72
20	County Farm	1012.00	(994.25)
26	Darby, Wetherill (Benton Co.)		
27	Ellis, Thomas	1642.40	760.68
29	Fassnacht, Christ	2350.56	965.04
31	Gowen, Issac (White Co.)		
33	Grimes, Rebecca	3363.52	3357.75
37	Harrison Meadows	1532.56	-0-
48	Lesley, Calvin	3787.76	1622.08
53	Mahin, Wesley	3467.68	2864.18
54	Marsh, Samuel (Montgomery Co)		
57	Morin, F.E.	1434.72	-0-
58	Motsinger, Hester	2000.00	1090.53
59	O'Neal, J. Kelly	13848.00	7398.17
60	Oshier, Aduley	1624.88	-0-
64	Rayman, Emmett (White Co.)		
67	Rickerd, Arthur	1064.80	842.58
71	Skinner, Ray	2713.60	(64.53)
72	Smith, Abe	1277.52	1053.33
73	Southworth, Mary	558.08	314.04
74	Sterrett, Joseph C.	478.32	-0-
76	Swanson, Gustav	4965.28	(1473.83)
84	Walters, William	8361.52	6716.94
87	Wilson, Nixon (Fountain Co.)		
89	Yeager, Simeon	615.36	342.15
91	Dickens, Jesse	288.00	-0-
93	Dismal Creek	25420.16	86.15
<b>94</b>	<b>Shawnee Creek</b>	<b>6639.28</b>	<b>-0-</b>
95	Buetler, Gosma	19002.24	16368.00
100	Elliott, S.W.	227772.24	76956.82
101	Hoffman, John	72105.03	34631.86
102	Brum, Sophia (Benton Co)		
103	Moore H.W. (Benton Co)		
104	Hadley Lake	65344.56	4402.77
105	Thomas, Mary (Carroll Co)		
106	Arbegust-Young (Clinton Co)		

INACTIVE DITCHES FOR 1994

Ditch No.	Ditch Names	Four Year Assessment	Balance Fund 94
1	Amstutz, John	\$5008.00	\$5566.86
5	Baker, Dempsey	2374.24	2814.71
6	Baker, Newell	717.52	2016.73
7	Bell, Nellie	1329.12	2077.51
10	Binder, Michael	4388.96	5513.73
11	Blickenstaff, John M.	7092.80	7994.87
12	Box, N.W.	11650.24	15333.92
16	Byers, Orin J.	5258.88	7337.50
17	Coe, Floyd	13617.84	18262.88
18	Coe, Train	3338.56	7923.36
19	Cole Grant	4113.92	9940.56
21	Cripe, Jesse	911.28	1557.87
22	Daughtery, Charles	1883.12	2290.95
23	Devault, Fannie	3766.80	7764.58
25	Dunkin, Marion	9536.08	12390.41
28	Erwin, Martin	656.72	1095.68
30	Fugate, Elijah	3543.52	5114.39
32	Gray, Martin	6015.52	8253.80
34	Hafner, Fred	1263.44	1559.07
35	Haywood, E.F.	7348.96	7564.29
36	Haywood, Thomas	2133.12	2799.85
39	Inskeep, George	3123.84	7655.03
40	Jakes, Lewis	5164.24	6026.73
41	Johnson, E. Eugene	10745.28	14592.35
42	Kellerman, James	1043.52	1063.29
43	Kerschner, F.S.	1844.20	4618.29
44	Kirkpatrick, Amanda	2677.36	3110.15
45	Kirkpatrick, Frank	4226.80	4440.35
46	Kirkpatrick, James	16637.76	16816.54
47	Kuhns, John	1226.96	1528.87
50	McCoy, John	2194.72	3182.80
51	McFarland, John	7649.12	8766.27
52	McKinney, Mary	4287.52	5791.10
55	Miller, Absalm	3236.00	5168.30
56	Montgomery, Ann	4614.56	5250.77
61	Parker Lane	2141.44	3261.19
63	Peters, Calvin	828.00	2327.12
65	Resor, Franklin	3407.60	5659.22
66	Rettereth, Peter	1120.32	1975.43
68	Ross, Alexander	1791.68	3895.39
69	Sheperdson, J.A.	1536.72	3609.60
70	Saltzman, John	5740.96	6920.20
75	Stewart, William	765.76	900.58
77	Taylor, Alonzo	1466.96	3447.90
78	Taylor, Jacob	4616.08	6544.52
79	Toohey, John	542.40	1069.50
81	Van Natta, John	1338.16	2714.51
82	Wallace, Harrison	5501.76	6573.81
83	Walters, Sussana	972.24	2061.09
85	Waples, McDill	5478.08	9188.51
86	Wilder, Lena	3365.60	4921.20
88	Wilson, J & J	736.96	5639.22

90	Yoe, Franklin	1605.44	2509.75
92	Jenkins	1689.24	2549.43
96	Kirpatrick One	6832.16	11352.18
97	McLaughlin, John		

OTHER BUSINESS

Mr. Spencer asked if section six, letter F of the Drainage Ordinance, Submittal and Consideration of Plans, could be clarified to clear up questions pertain to the twenty days submittal deadline being twenty working days or twenty calendar days.

Commissioner Yount suggested changing the twenty days to thirty calendar days and requiring a review memo from the County Engineering Consultant to the petitioner, ten days prior to the hearing date.

Mr. Hoffman stated he will write an amendment to the Drainage Ordinance, letter F in section six, Submittal and Consideration of Plans, to change the twenty days submittal to thirty calendars days and the Surveyor will make a report to the petitioners not less than ten days prior to the hearing date.

**GREAT LAKES CHEMICAL**

Mr. Spencer stated all the landowners along the proposed channel have been informed of the Great Lakes project, the County has a complete set of construction plans, a drainage report, and Army Corp of Engineers permit. The County does not have IDNR or the IDEM, but those have been filed and should be approved soon. Ken Baldwin had some question for insurance reasons on fencing around the sediment basin before the water goes into **Hadley Lake**. The County will contribute \$700,000.00 dollars out of that the County has spent approx \$150,000.00 on Engineering, the Engineer's construction estimate is 1,040,000.00.

Commissioner Gentry asked what the time table is on advertising for reconstruction, and does the project have to be advertised before the bidding or concurrent with the bid process?

Mr. Hoffman stated the advertising has to be done before the bid processing. The County would have to give thirty to forty day notice and then have the hearing, if approved the bidding can go out, all that together would take about three months.

Judy Rhodes asked if there was any legal document showing West Lafayette committing to an agreement of participation in this project?

Commissioner Gentry stated that the County has a signed worksheet by Nola J. Gentry and Mayor Sonya Margerum showing the break down of contribution between the State of Indiana, Tippecanoe County and the City of West Lafayette for Great Lakes Chemical Corporation/**Cuppy McClure** watershed project

Ms. Rhodes asked and received a copy of the worksheet.

Being no further business Commissioner Yount moved to adjourn until February 2, 1994, seconded by Commissioner Haan. Unanimously approved.

TIPPECANOE COUNTY DRAINAGE BOARD  
 REGULAR MEETING  
 FEBRUARY 1, 1995

The Tippecanoe County Drainage Board met Wednesday February 1, 1995 in the Community meeting room of the Tippecanoe County Office Building, 20 North Third Street, Lafayette, Indiana with William D. Haan calling the meeting to order.

Those present were: Tippecanoe County Commissioners William D. Haan, Nola J. Gentry, Gene Jones; Tippecanoe County Surveyor Michael J. Spencer; Drainage Board Attorney pro-tem David Luhman; and Drainage Board Secretary Shelli Muller.

The first item on the agenda was to approve the minutes from the last Drainage Board Meeting held January 4, 1995. Commissioner Gentry moved to approve the minutes, Seconded by Commissioner Jones. Motion carried.

ACTIVE AND INACTIVE DITCH LIST 1995

Mr. Luhman read the active ditch list into the minutes.

Ditch No.	Ditch Name	Four Year Assessment	Balance Fund 94
2	Anderson, Jesse	15793.76	\$15745.45
3	Andrews, E.W.	2566.80	1385.41
4	Anson, Delphine	5122.56	1302.37
13	Brown, Andrew	8094.24	5365.93
14	Buck Creek (Carroll Co.)		
16	Byers, Orrin	5258.88	4453.68
18	Coe Train	3338.56	112.19
20	County Farm	1012.00	(724.45)
26	Darby, Wetherill (Benton Co.)		
27	Ellis, Thomas	1642.40	874.96
29	Fassnacht, Christ	2350.56	630.15
31	Gowen, Issac (White Co.)		
33	Grimes, Rebecca	3363.52	(5780.23)
35	Haywood, E.F.	7348.96	6405.57
37	Harrison Meadows	1532.56	399.99
42	Kellerman, James	1043.52	513.73
46	Kirkpatrick, James	16637.76	13804.40
48	Lesley, Calvin	3787.76	511.43
51	McFarland, John	7649.12	6823.11
52	McKinney, Mary	4287.52	2344.53
54	Marsh, Samuel (Montgomery Co)		
57	Morin, F.E.	1434.72	264.90
58	Motsinger, Hester	2000.00	184.36
59	O'Neal, J. Kelly	13848.00	9902.13
60	Oshier, Aduley	1624.88	429.56
64	Rayman, Emmett (White Co.)		
65	Reser, Franklin	3407.60	(1799.25)
71	Skinner, Ray	2713.60	2003.50
73	Southworth, Mary	558.08	470.62
74	Sterrett, Joseph C.	478.32	120.35
76	Swanson, Gustav	4965.28	(314.21)
87	Wilson, Nixon (Fountain Co.)		
89	Yeager, Simeon	615.36	515.63

91	Dickens, Jesse	288.00	93.96
93	Dismal Creek	25420.16	5408.64
94	Shawnee Creek	6639.28	1004.91
100	Elliott, S.W.	227772.24	95756.64
102	Brum, Sophia (Benton Co)		
103	Moore H.W. (Benton Co)		
104	Hadley Lake	65344.56	15588.62
105	Thomas, Mary (Carroll Co)		
106	Arbegust-Young (Clinton Co)		

Mr. Luhman read the inactive ditch list into the minutes

Ditch No.	Ditch Names	Four Year Assessment	Balance Fund 94
1	Amstutz, John	\$5008.00	\$5797.94
5	Baker, Dempsey	2374.24	2931.55
6	Baker, Newell	717.52	2100.45
7	Bell, Nellie	1329.12	2163.76
8	Berlowitz, Julius	8537.44	9835.71
10	Binder, Michael	4388.96	4844.52
11	Blickenstaff, John M.	7092.80	7352.92
12	Box, N.W.	11650.24	14523.89
15	Burkhalter, Alfred	5482.96	5661.22
17	Coe, Floyd	13617.84	19021.00
19	Cole Grant	4113.92	10353.24
21	Cripe, Jesse	911.28	1622.55
22	Daughtery, Charles	1883.12	2386.04
23	Devault, Fannie	3766.80	8086.91
25	Dunkin, Marion	9536.08	11422.15
28	Erwin, Martin	656.72	1141.16
30	Fugate, Elijah	3543.52	5326.70
32	Gray, Martin	6015.52	6440.23
34	Hafner, Fred	1263.44	1380.75
36	Haywood, Thomas	2133.12	2916.09
39	Inskeep, George	3123.84	7972.80
40	Jakes, Lewis	5164.24	5493.58
41	Johnson, E. Eugene	10745.28	13692.14
43	Kerschner, F.S.	1844.20	4165.28
44	Kirkpatrick, Amanda	2677.36	3239.28
45	Kirkpatrick, Frank	4226.80	4754.52
47	Kuhns, John	1226.96	1592.33
50	McCoy, John	2194.72	3185.39
53	Mahin, Wesley	3467.68	3878.12
55	Miller, Absalm	3236.00	5382.84
56	Montgomery, Ann	4614.56	5468.74
61	Parker Lane	2141.44	3276.36
63	Peters, Calvin	828.00	2423.73
66	Rettereth, Peter	1120.32	2057.43
67	Rickerd, Arthur	1064.80	1148.17
68	Ross, Alexander	1791.68	4057.08
69	Sheperdson, J.A.	1536.72	3759.44
70	Saltzman, John	5740.96	7207.47

72	Smith, Abe	1277.52	1430.16
75	Stewart, William	765.76	937.96
77	Taylor, Alonzo	1466.96	3591.02
78	Taylor, Jacob	4616.08	6759.96
79	Toohy, John	542.40	1113.90
81	Van Natta, John	1338.16	2827.20
82	Wallace, Harrison	5501.76	6195.61
83	Walters, Sussana	972.24	2146.65
84	Walters, William	8361.52	8906.49
85	Waples, McDill	5478.08	9569.95
86	Wilder, Lena	3365.60	5125.49
88	Wilson, J & J	736.96	5873.30
90	Yoe, Franklin	1605.44	2613.93
92	Jenkins	1689.24	2655.25
95	Butler-Gosma	19002.24	20988.51
96	Kirkpatrick One	6832.16	11653.93
97	McLaughlin, John		
101	Hoffman, John	72105.03	55880.51

Mr. Spencer stated the John Hoffman Ditch is on a three year assessment which started in 1991 with a ten dollar an acre assessment. It is now necessary for the Board to schedule a meeting between Clinton, Carroll and Tippecanoe Counties to reduce the assessment.

Commissioner Haan appointed himself and Commissioner Gentry to serve on the Tri County Board.

#### CHRISTOPHER B. BURKE ENGINEERING CONTRACT

Mr. Luhman stated after reviewing the original contract from Christopher B. Burke Engineering a few items were discussed and changes were made. The contract was revised with one exception on page 6 paragraph 24. The suggested revision was if a contractor was doing work based upon the Engineers plans the contractor would indemnify Burke for any damages to Burke because of the contractors negligence. Also suggested was to include Burke as a named insured on the insurance policy. Mr. Luhman explained the main reason for the suggestion was so the County and Christopher B. Burke Engineering would not be held liable.

Commissioner Gentry moved to approve the contract with Christopher B. Burke Engineering, LTD., and authorize the President of the Board to sign the contract, seconded by Commissioner Jones. Motion carried.

#### OTHER BUSINESS

Mr. Spencer presented the Board with the reforestation proposal for the Cuppy-McClure Drain, which will comply with the DNR requirements for a 2 to 1 mitigation on tree removal. The Parks Department for the City of West Lafayette suggested sites for the trees replacement. Mr. Spencer explained he wanted the Board to be aware of the progress and that Mr. Ditzler of J.F. New will submit the plan to Dan Ernst of the Indiana Department of Natural Resources.

Being no further business, Commissioner Gentry moved to adjourn until March 1, 1995, seconded by Commissioner Jones. Meeting adjourned.

TIPPECANOE COUNTY DRAINAGE BOARD  
REGULAR MEETING  
JANUARY 3, 1996

The Tippecanoe County Drainage Board met Wednesday January 3, 1996 in the Commissioners Meeting Room of the Tippecanoe County Courthouse, Lafayette, Indiana with William D. Haan calling the meeting to order.

Those present were: Tippecanoe County Commissioners William D. Haan, Nola J. Gentry, and Gene Jones; Tippecanoe County Surveyor Michael J. Spencer; Drainage Board Attorney J. Frederick Hoffman; Drainage Board Engineering Consultant Dave Eichelberger, and Drainage Board Secretary Shelli Muller.

ELECTION OF OFFICERS

The first item on the agenda was to elect new officers for 1996.

Mr. Hoffman opened the floor to nominations for President.

Commissioner Haan nominated Commissioner Gentry.

Commissioner Haan moved to close nominations for president, seconded by Commissioner Jones. Motion carried, Commissioner Gentry was elected.

Mr. Hoffman turned the meeting over to the President.

Commissioner Gentry asked for nominations for Vice President.

Commissioner Haan nominated Commissioner Jones for Vice President.

Commissioner Haan moved to close nominations for Vice President, Commissioner Gentry seconded. Motion carried, Commissioner Jones was elected.

APPOINTMENTS TO THE BOARD

The next item on the agenda is to renew the contracts with Hoffman, Luhman & Busch as the law firm.

Commissioner Haan moved to renew the 1995 contract with Hoffman, Luhman and Busch, seconded by Commissioner Jones. Motion carried.

Mr. Spencer presented the Board with two proposals for the contract with Christopher B. Burke Engineering Limited.

- 1) A proposal for professional engineering services on a varied rate depending on specified standard charges.
- 2) a proposal for professional engineering services on a fixed rate of \$50.00 per hour.

Commissioner Gentry asked for a report on the number of engineering review hours in 1995 for all the projects submitted in 1995. The discussion of which contract to be used will be continued at the February meeting.

Commissioner Haan moved to extend the 1995 contract with Christopher B. Burke Engineering Limited for one month into 1996, seconded by Commissioner Jones. Motion carried.



Commissioner Haan moved to reappoint Shelli Muller as Drainage Board Secretary for 1996, seconded by Commissioner Jones. Motion carried.

1996 ACTIVE/INACTIVE DITCH LIST

Mr. Hoffman asked for the active and inactive ditches to be placed in the minutes.

Commissioner Haan moved to place the 1996 active/inactive ditch list the minutes, seconded by Commissioner Jones. Motion carried.

1996 - ACTIVE/INACTIVE DITCH LIST

ACTIVE

E.W. ANDREW, ANSON-DEPHINE, JULIUS BERLOWITZ, BEUTLER-GOSMA, ANDREW BROWN, TRAIN COE, COUNTY FARM, THOMAS ELLIS, FASSNACHT-CRIST, REBECCA GRIMES, HARRISON MEADOWS, EUGENE JOHNSON, JAMES KELLERMAN, AMANDA KIRKPATRICK, FRANK KIRKPATRICK, JAMES KIRKPATRICK, CALVIN LESLEY, MARY MCKINNEY, F.E. MORIN, KESTER MOTSINGER, J. KELLY O'NEAL, AUDLEY OSHIER, FRANKLIN RESER, SKINNER RAY, JOSEPH STERRETT, GUSTAV SWANSON, JACOB TAYLOR, JESSE DICKENS, DISMAL CREEK, SHAWNEE CREEK, SAMUEL ELLIOTT, JOHN HOFFMAN, BUCK CREEK, DARBY-WETHERHILL, ISSAC GOWEN, SAMUEL MARSH, EMMETT RAYMAN, WILSON-NIXON, SOPHIA BRUMM, H.W. MOORE, MARY THOMAS, ARBEGUST-YOUNG

INACTIVE

JOHN AMSTUZ, JESSE ANDERSON, DEMPSEY BAKER, BAKER VS NEWELL, NELLIE BALL, MICHAEL BINDER, JOHN BLICKENSTAFF, NATHANIEL BOX, ALFRED BURKHALTER, ORIN BYERS, FLOYD COE, GRANT COLE, JESSE CRIPE, CHARLES DAUGHERTY, FANNIE DEVAULT, MARION DUNKIN, MARTIN ERVIN, ELIJAH FUGATE, MARTIN GRAY, FRED HAFNER, E.F. HAYWOOD, THOMAS HAYWOOD, GEORGE INSKEEP, LEWIS JAKES, FLOYD KERSCHNER, JOHN KUHN, JOHN MCCOY, JOHN MCFARLAND, WESLEY MAHIN, ABSOLEM MILLER, ANN MONTGOMERY, PARKER LANE, CALVIN PETER, PETER RETTERETH, ARTHUR RICHERD, ALEXANDER ROSS, JAMES SHEPHERDSON, JOHN SALZMAN, ABE SMITH, MARY SOUTHWORTH, WILLIAM STEWART, ALONZO TAYLOR, JOHN TOOHEY, JOHN VANNATTA, HARRISON WALLACE, SUSSANA WALTERS, WILLIAM WALTERS, WAPLES-MCDILL, LENA WILDER, J&J WILSON, SIMEON YEAGER, FRANKLIN YOE, JENKINS, KIRKPATRICK ONE, MCLAUGHLIN, JOHN HOFFMAN

Commissioner Gentry mentioned the ditches that are in red:

COUNTY FARM, REBECCA GRIMES, FRANKLIN RESER, GUSTAV SWANSON

Mr. Spencer read a letter he received from Betty J. Michael.

"December 29, 1995

Nola J. Gentry, President  
Board of Commissioners

Michael J. Spencer  
County Surveyor

Re: Interest on Drainage Funds

At the Fall County Auditor's Conference held by the State Board of Accounts, a session was held concerning drainage ditches, charges, billings, investments, interest, etc.

The County Board of Accounts supervisors instructed the Auditors and personnel concerning the above issues. We were informed that most Counties put interest earned on Drainage funds into the County General Fund since County general pays for expenses such as tax bills, Surveyor and Drainage Board Budgets.

An alternative in some cases is to credit this interest to the County Drain Fund (unapportioned). When we inquired about the feasibility of apportioning the monthly interest into more than 100 separate drainage funds, the answer was a dead silence of incredibility that this was being done.

We have double-checked this information with District Board of Accounts personnel and have been told that there is nothing in the statutes that mandates interest should go into each Drain fund or even into the County General Drain Fund.

Therefore, as of January 1, 1996, we will be willing to allocate the monthly interest to either the General Drain Fund or to the County General Fund but NOT to each individual Drain account. Please let me know your preference.

Sincerely,

Betty J. Michael"

Mr. Hoffman stated the ditches are trust funds and the landowners in the watershed areas know the ditches are earning interest, it would not be appropriate to discontinue the investment.

Commissioner Haan moved to direct Mr. Hoffman to write a letter stating per the agreement that was made when the ditches were established the interest was to be allocated, but the Board is willing to distribute the interest on a semimonthly bases to coincide with the spring & fall settlements, seconded by Commissioner Jones. Motion carried.

Commissioner Haan moved to approve the 1996 Drainage Board schedule, seconded by Commissioner Jones. Motion carried.

#### APPROVAL OF MINUTES

Commissioner Haan moved to approve the minutes from the December 6, 1995 Drainage Board meeting, seconded by Commissioner Jones. Motion carried.

#### BRENTWOOD COMMUNITY

Mr. Spencer stated Brentwood Manufacture Home Community is located off US52 West, South of the Elk's Country Club. They asked for preliminary drainage approval, which he recommended as long as the IDNR approved the construction within a floodway. There are approximately 280 lots on 60 acres with a dry bottom retention pond.

Mr. Spencer explained the retention pond does not comply with the Ordinance therefore the developer is asking for a variance. The Ordinance requires a 48 hour discharge time, the plans actual peak discharge is closer to 75 hours.

Commissioner Haan moved to grant preliminary approval to Brentwood Community contingent on the approval of construction in a floodway from IDNR, revised calculations and the request for the variance to the Ordinance, seconded by Commissioner Jones. Motion carried.

#### SOUTHERN MEADOWS

Mr. Spencer recommended granting Southern Meadows Subdivision final approval. The development is located at the corner of South 18th Street and 350 South within the City of Lafayette. Mr. Spencer explained the development needs approval from the County Drainage Board because it drains to the Elliott Ditch. At the Urban review meetings it was determined any development below the railroad tracks draining into Elliott Ditch would be allowed to direct release into the Ditch without onsite detention. The development includes a water amenity onsite, which water will flow into and out, but is not being planned as a detention pond and does not comply with the requirements of the Ordinance. Mr. Spencer had a question as to whether or not the pond would have to comply with the requirements of the Ordinance.

Mr. Hoffman stated the pond would not have to meet the Ordinance requirements as long as it does not affect the drainage.

Mr. Spencer explained the site drains to the pond.

Commissioner Haan stated if the majority of the site drains to the pond it is a retention pond and should meet the requirements of the Ordinance.

Ron Miller, Schneider Engineering, stated the current discharge in a one hour storm duration to Elliott is 2.7 hours. With the installation of a 42 inch pipe draining from the water amenity discharge into the Elliott in a one hour storm will be a little over an hour.

Commissioner Haan moved to grant final approval of Southern Meadows Subdivision with the condition the pond meets the Drainage Board Ordinance requirement for a non-fenced pond, seconded Commissioner Jones. Motion carried.

#### VILLAGE PANTRY #564R

Mr. Spencer introduced Village Pantry #564R, which is located at the corner of Brady and Concord, East of the existing Village Pantry. Weihe Engineering submitted final drainage plans and after the review it was recommended to grant final approval with the variance of a 12 inch pipe to a 10 inch concrete pipe for the outfall of the proposed detention area in order to limit the discharge.

Commissioner Haan moved to grant the variance of the Ordinance from a 12 inch required pipe to a 10 inch proposed pipe, seconded by Commissioner Jones. Motion carried.

Commissioner Haan moved to grant final approval of Village Pantry #564R, seconded by Commissioner Jones. Motion carried.

#### PETITION TO ESTABLISH O'FERRALL LEGAL DRAIN

Mr. Hoffman excused himself from the meeting 9:45 a.m.

Mr. Spencer asked the Board to acknowledge the petition to establish the O'Ferrall Legal Drain, branch of the Alexander Ross Ditch as a valid petition.

Commissioner Haan moved to acknowledge the petition as a valid petition to establish the O'Ferrall Legal Drain, branch of the Alexander Ross Ditch and the petition represents over 10 percent of the effect landowners, seconded by Commissioner Jones. Motion carried.

Mr. Hoffman returned to the meeting at 9:57 a.m.

#### ALEXANDER ROSS DITCH EASEMENT REDUCTION

Mr. Spencer explained on the Meijer site two branches of the Alexander Ross Ditch were described, one on the Southeast corner of the site and the other along the West side of the site. After the construction of the site it was discovered the pipe described along the West side of the site is not actually on the Meijer site. Meijer is asking the description of the pipe on the West side be corrected and the easement on the Southeast corner be reduced from 75 feet to 25 feet center of the pipe either side.

Mr. Hoffman stated Mr. Spencer will have to define the easement as only being on the Southeast corner of the site and redefine the easement on the West side of the property.

Commissioner Haan moved to reduce the easement of the Alexander Ross Ditch located at the Southeast corner of the Meijer site from 75 feet to 25 feet either side of the center of the pipe, seconded by Commissioner Jones. Motion carried.

Commissioner Haan moved to direct Mr. Spencer to correct the Survey maps to show the actual location of the Alexander Ross Ditch and document that the ditch does not run through the West side of the Meijer property, seconded by Commissioner Jones. Motion carried.

Commissioner Gentry asked Mr. Spencer to do a field check on the erosion of the Alexander Ross Ditch bank behind Meadowbrook Subdivision.

#### SANWIN APARTMENTS

Bob Grove presented the Board with Sanwin Apartments drainage plan and asked for preliminary approval. Located North of US52 West and East of County Road 250 West, the site consist of 3.11 acres and is planned to include a multi-family development with 63 units and a commercial area along the highway. After review from Christopher B. Burke Engineering consultant a revised preliminary plan was submitted addressing the concerns of the memo. The majority of the site, in the

revised plan, drains to the Northeast and Ken Baldwin will provide a 20 foot easement for a 12 inch outlet pipe that runs from the Northeast corner of the site to the existing McClure Ditch.

Commissioner Haan moved to grant preliminary approval of Sanwin Apartments, seconded by Commissioner Jones. Motion carried.

Cuppy-McClure - update

Mr. Spencer stated the notices for the hearing to be held February 7, 1996 on the reconstruction of the Cuppy-McClure Drain were sent January 2, 1996.

Mr. Spencer stated RUST Environmental & Infrastructure has submitted several proposals for construction inspection.

Commissioner Gentry suggested Mr. Spencer get other bids for the construction inspection or consider in-house inspections.

Being no further business Commissioner Haan moved to adjourn until February 7, 1996, seconded by Commissioner Jones. Meeting adjourned.

DRAINAGE BOARD MINUTES      JANUARY 3, 1996 REGULAR MEETING

TIPPECANOE COUNTY DRAINAGE BOARD  
 REGULAR MEETING  
 FEBRUARY 5, 1997

The Tippecanoe County Drainage Board met Wednesday February 5, 1997 in the Tippecanoe Room of the Tippecanoe County Office Building, Lafayette, Indiana with Commissioner Hudson calling the meeting to order.

Those present: Tippecanoe County Commissioners Kathleen Hudson and Gene Jones, Tippecanoe County Surveyor Michael J. Spencer, Tippecanoe County Drainage Board Attorney Cy Gerde, Engineering Consultant David Eichelberger, and Drainage Board Secretary Shelli Muller.

Commissioner Hudson stated Commissioner Chase resigned Monday February 3, 1997 which created a vacancy in the position of Vice President to the Drainage Board. She nominated Commissioner Jones to fill the vacancy, seconded by Commissioner Jones. Motion carried to elect Commissioner Jones as Drainage Board Vice President.

The first item on the agenda was to approve the minutes from the meeting held December 11, 1996. Commissioner Jones moved to approve the minutes, seconded by Commissioner Hudson. Motion carried.

Commissioner Jones moved to approve the minutes of the last meeting held January 8, 1997, seconded by Commissioner Hudson. Motion carried.

Mr. Gerde asked for the active and inactive ditch list to be placed in the minutes and a motion be made to approve the list.

ACTIVE DITCH LIST 1997

DITCH NO	DITCH	PRICE PER ACRE	TOTAL 4 YEAR ASSESSMENT	1996 YEAR END BALANCE
4	Anson, Delphine	\$1.00	\$5,122.56	\$2,677.72
8	Berlovitz, Juluis	\$1.25	\$8,537.44	(\$2,933.43)
13	Brown, A P	\$1.00	\$8,094.24	\$7,921.94
14	Buck Creek	\$0.00		\$1,385.55
15	Burkhalter, Alfred	\$1.50	\$5,482.96	\$4,129.61
18	Coe, Train	\$0.50	\$3,338.56	\$1,306.84
20	County Farm	\$1.00	\$1,012.00	(\$381.25)
25	Dunkin, Marion	\$1.50	\$9,536.08	\$9,285.65
26	Darby, Wetherill	\$1.50		\$1,106.43
27	Ellis, Thomas	\$1.00	\$1,642.40	\$1,483.50
29	Fassnacht, Christ	\$0.75	\$2,350.56	\$2,124.49
31	Gowen, Issac	\$0.00		\$101.76
33	Grimes, Rebecca	\$3.00	\$3,363.52	(\$10,770.77)
35	Haywood, E.F.	\$0.50	\$7,348.96	\$1,283.61
37	Harrison, Meadows	\$1.00	\$1,532.56	\$463.71
41	Johnson, E. Eugene	\$3.00	\$10,745.28	\$8,137.10
42	Kellerman, James	\$0.50	\$1,043.52	\$693.98
43	Kerschner, Floyd	\$1.00	\$1,844.20	(\$2,254.41)
44	Kirkpatrick, Amanda	\$1.00	\$2,677.36	\$781.97
45	Kirkpatrick, Frank	\$1.00	\$4,226.80	(\$7,821.61)
48	Lesley, Calvin	\$1.00	\$3,787.76	\$2,440.88
51	McFarland, John	\$0.50	\$7,649.12	\$7,160.70

54	Marsh, Samuel		\$0.00		\$0.00
55	Miller, Absalm		\$0.75	\$3,236.00	\$2,221.92
57	Morin, F.E.	\$1.00	\$1,434.72	(\$1,130.43)	
58	Motsinger, Hester	\$0.75	\$2,000.00	(\$348.42)	
59	O'Neal, J. Kelly	\$1.50	\$13,848.00	(\$1,975.03)	
60	Oshier, Aduley		\$0.50	\$1,624.88	\$1,048.80
64	Rayman, Emmett	\$0.00			\$326.57
65	Resor, Franklin	\$1.00	\$3,407.60	(\$2,025.96)	
74	Sterrett, Joseph	\$0.35	\$478.32		\$276.65
76	Swanson, Gustav	\$1.00	\$4,965.28		\$1,351.62
82	Wallace, Harrison		\$0.75	\$5,501.76	\$5,408.79
84	Walters, William	\$0.00	\$8,361.52		\$7,999.20
87	Wilson, Nixon		\$1.00		\$158.62
89	Yeager, Simeon		\$1.00	\$615.36	(\$523.86)
91	Dickens, Jesse		\$0.30	\$288.00	\$206.26
93	Dismal Creek		\$1.00	\$25,420.16	\$8,652.86
<b>94</b>	<b>Shawnee Creek</b>		<b>\$1.00</b>	<b>\$6,639.28</b>	<b>\$3,411.51</b>
95	Buetler/Gosma		\$1.10	\$19,002.24	\$9,981.77
100	S.W.Elliott	\$0.75	\$227,772.24	\$174,474.74	
102	Brum, Sarah		\$1.00		
103	H W Moore Lateral				
104	Hadley Lake Drain	\$0.00			\$38,550.17
105	Thomas, Mary		\$0.00		
106	Arbegust-Young	\$0.00			
108	High Gap Road	\$13.72			0.00
109	Romney Stock Farm	\$12.13			0.00

INACTIVE DITCH LIST 1997

	DITCH	PRICE	TOTAL	1996
	PER ACRE	ASSESSMENT	4 YEAR	YEAR END
			BALANCE	
AA				
1	Amstutz, John	\$3.00	\$5,008.00	\$5,709.97
2	Anderson, Jesse	\$1.00	\$15,793.76	\$21,291.57
3	Andrews, E.W.	\$2.50	\$2,566.80	\$2,847.14
5	Baker, Dempsey	\$1.00	\$2,374.24	\$3,270.71
6	Baker, Newell	\$1.00	\$717.52	\$2,343.45
7	Ball, Nellie	\$1.00	\$1,329.12	\$2,414.08
10	Binder, Michael	\$1.00	\$4,388.96	\$5,244.63
11	Blickenstaff, John	\$1.00	\$7,092.80	\$8,094.49
12	Box, NW	\$0.75	\$11,650.24	\$15,935.84
16	Byers, Orrin	\$0.75	\$5,258.88	\$5,266.89
17	Coe, Floyd	\$1.75	\$13,617.84	\$19,495.56
19	Cole, Grant	\$1.00	\$4,113.92	\$9,688.52
21	Cripe, Jesse	\$0.50	\$911.28	\$1,810.25
22	Daughtery, Charles	\$1.00	\$1,883.12	\$2,662.08

23	Devault, Fannie	\$1.00	\$3,766.80	\$8,650.12
28	Erwin, Martin V	\$1.00	\$656.72	\$1,273.19
30	Fugate, Elijah		\$1.00 \$3,543.52	\$6,272.90
32	Gray, Martin		\$1.00 \$6,015.52	\$7,478.52
34	Hafner, Fred		\$1.00 \$1,263.44	\$1,336.75
36	Haywood, Thomas	\$1.00	\$2,133.12	\$3,253.45
39	Inskeep, George	\$1.00	\$3,123.84	\$8,267.68
40	Jakes, Lewis		\$1.00 \$5,164.24	\$6,039.76
46	Kirkpatrick, James		\$1.00 \$16,637.76	\$21,244.63
47	Kuhns, John A		\$0.75 \$1,226.96	\$1,467.00
50	McCoy, John	\$1.00	\$2,194.72	\$3,009.24
52	McKinny, Mary		\$1.00 \$4,287.52	\$4,326.98
53	Mahin, Wesley		\$3.00 \$3,467.68	\$4,346.05
56	Montgomery, Ann	\$1.00	\$4,614.56	\$4,717.40
61	Parker, Lane		\$1.00 \$2,141.44	\$3,658.56
63	Peters, Calvin		\$1.00 \$828.00	\$2,704.13
66	Rettereth, Peter	\$0.75	\$1,120.32	\$1,511.11
67	Rickerd, Aurthur	\$3.00	\$1,064.80	\$1,281.00
68	Ross, Alexander	\$0.75	\$1,791.68	\$4,348.39
69	Sheperdson, James	\$0.75	\$1,536.72	\$4,194.37
70	Saltzman, John		\$2.00 \$5,740.96	\$6,867.50
71	Skinner, Ray		\$1.00 \$2,713.60	\$2,961.68
72	Smith, Abe	\$1.00	\$1,277.52	\$1,595.63
73	Southworth, Mary	\$0.30	\$558.08	\$677.23
75	Stewart, William	\$1.00	\$765.76	\$1,046.47
77	Taylor, Alonzo		\$1.00 \$1,466.96	\$4,006.46
78	Taylor, Jacob		\$0.75 \$4,616.08	\$5,066.61
79	Toohy, John		\$1.00 \$542.40	\$1,207.75
81	VanNatta, John		\$0.35 \$1,338.16	\$3,089.01
83	Walters, Sussana	\$0.75	\$972.24	\$2,395.01
85	Waples, McDill		\$1.00 \$5,478.08	\$9,781.97
86	Wilder, Lena		\$1.00 \$3,365.60	\$5,718.48
88	Wilson, J & J		\$0.50 \$736.96	\$6,552.77
90	Yoe, Franklin		\$1.00 \$1,605.44	\$2,916.35
92	Jenkins		\$1.00 \$1,689.24	\$3,014.50
96	Kirkpatrick One	\$0.00	\$6,832.16	\$13,956.64
97	McLaughlin, John	\$0.00	\$0.00	\$0.00
101	Hoffman, John		\$1.00 \$72,105.03	\$3,502.62

Commissioner Jones moved to approve the active and inactive ditches for 1997, seconded by Commissioner Hudson. Motion carried.

#### 1997 CONTRACTS

##### ENGINEERING CONTRACT

Mr. Gerde stated he commends the contract written for Christopher B. Burke Engineering, Limited, but some verbiage was changed to better protect the County's interest.

Mr. Eichelberger stated the changes will be made and the contract ready for signature at the March meeting.

##### ATTORNEY CONTRACT

Mr. Gerde stated the contract for Drainage Board Attorney is ready for approval and the signature of the Drainage Board. The contract is the same format as Mr. Hoffman's contract with a few changes; date, name and hourly rate changed to \$140.00 per hour also, the last paragraph was added to the contract.



Commissioner Hudson read the paragraph that was added:

"All parties hereto agree not to discriminate against any employee or applicant for employment with respect to his hire tenure, terms, conditions or privileges of employment or any matter directly or indirectly related to employment, because of his race, religion, color, sex, disability, handicap, national origin or ancestry. Breach of this convenient may be regarded as a material breach of the contract."

Commissioner Jones moved to approve the contract for Drainage Board Attorney, seconded by Commissioner Hudson. Motion carried. The entire contract is on file in the County Surveyor's Office.

#### **JAMES N. KIRKPATRICK DITCH**

Mr. Spencer asked that the **James N. Kirkpatrick Ditch** proposal discussion be continued until the March meeting allowing time to fill the vacancy of the third Drainage Board member.

Commissioner Hudson moved to continue the discussion of the James N. Kirkpatrick Ditch proposals until the March Drainage Board Meeting, seconded by Commissioner Jones. Motion carried

#### **OBSTRUCTION OF DRAINS**

Mr. Spencer referred to the following "PETITION TO TIPPECANOE COUNTY DRAINAGE BOARD TO REMOVE OBSTRUCTION IN MUTUAL DRAIN OF MUTUAL SURFACE WATERCOURSE" the "DRAINAGE BOARDS POWER EXTENDED TO PRIVATE DRAINS" article in "Indiana Prairie Farmer" and Indiana Code amendment act No. 1277. All of these documents are on file in the County Surveyor's Office. Mr. Spencer wanted the Commissioners to be aware of and have a discussion on this issue. Mr. Spencer felt this law was to protect against man-made obstructions and asked Mr. Gerde to examine the possibility of the law including natural obstructions.

Mr. Gerde gave an example of where this law could be taken into effect. The first being on North 9th Street Road, north of Burnetts Road, the current condition causes water to travel across the road producing a hazardous condition. The reason for the water across the road is due to drainage problems outside the County Road Right-of-Way.

Mr. Steve Murray, Executive Director, Tippecanoe County Highway Department, stated another persistent problem is 200 South, east of the South fork of the Wildcat Creek. Mr. Murray explained no actual source of funding is available to work on obstruction of drains which do not have a maintenance fund. Mr. Murray asked the Drainage Board to consider creating a fund which would help the Surveyor's Office and the Highway Department to determine what action could be taken. Mr. Murray stated when a problem becomes severe enough the County Highway Department will clean out an obstruction that is off county road right-of-way to protect the road way, but the funds used for the clean-up are funds that could be used elsewhere.

Commissioner Jones stated Steve Wettschurack told him that FEMA was going to help out with the situation on North 9th Street.

Mr. Murray pointed out with the older residential subdivision the storm water system were allowed to outlet into privately owned ravines, there is no funding available to help with maintenance on these situations. If the storm water system becomes plugged or breaks down causing the streets to flood the County Highway Department has repaired the problem, using funds that were not intended for that type of repair.

Mr. Gerde's understanding is that in the majority of those situation the County does not have an easement, which cause a legal problem for the County.

Mr. Spencer stated in all cases where the County has worked out side the easement a complaint was filed therefore the landowners are willing to grant entry onto their land.

#### MARCH DRAINAGE BOARD MEETING DATE

Mr. Spencer explained the March 1997 Drainage Board meeting date needs to be changed, if possible. Mr. Gerde is going to be out of town on the scheduled meeting date of March 5, 1997.

Discussion of the next Drainage Board Meeting, after an agreed date and time, Commissioner Hudson stated the next Drainage Board meeting will be Tuesday, March 11, 1997 at 9:00 a.m.

Being no further business Commissioner Hudson moved to adjourn until Tuesday, March 11, 1997 at 9:00 a.m., seconded by Commissioner Jones. Meeting adjourned.

# TIPPECANOE COUNTY DRAINAGE BOARD

February 4, 1998

regular meeting

## **Those present were:**

Tippecanoe County Commissioners Ruth Shedd, and John Knochel, County Surveyor Mike Spencer, Drainage Board Attorney Dave Luhman, Drainage Board Engineering Consultant Dave Eichelberger and Drainage Board Secretary Shelli Muller.

The Tippecanoe County Drainage Board met Wednesday, February 4, 1998, in the Tippecanoe Room of the Tippecanoe County Office Building, 20 North 3<sup>rd</sup> Street, Lafayette, Indiana with Commissioner Shedd calling the meeting to order.

The first item on the agenda was to approve the minutes from the October 15, 1997 and December 19, 1997 regular Drainage Board meetings. Commissioner Knochel moved to approve the minutes, seconded by Commissioner Shedd. Minutes Approved.

## **MIKE MADRID COMPANY**

Bob Gross, and Craig Rodarmel of R.W. Gross and Associates, presented the Board with final drainage plans of Mike Madrid Company, located west of I-65, in the northeast portion of the intersection of Swisher Road and the Rail Road. Mr. Gross explained at the south end of the site an existing 15 inch culvert under Swisher Road is the outlet. In the post-developed condition the same 15 inch pipe will be used for the outlet of the site with two sub basin. The sub basin at the north and east sides of the site will outlet into a 12 inch pipe under the driveway and then flow into the 15 inch outlet pipe under Swisher Road. The second sub basin will be at the south end of the site and outlet through a 12 inch pipe with a 4.25 inch diameter orifice on the end to restrict the flow before outletting into the 15 inch pipe under Swisher Road. Mr. Gross explained neither of the two basins will be very deep, but they will be spread over a large area.

Mr. Spencer stated he recommends final approval with the condition the applicant receives approval from the County Highway Department for use of the road right-of-way as site detention.

Commissioner Shedd asked where the emergency overflow will go and who owns the property the overflow will go on?

Mr. Gross stated Mike Madrid Company owns the property for the proposed emergency overflow.

Commissioner Knochel moved to grant final approval of the Mike Madrid Company drainage plan with the condition the applicant receives approval from the County Highway Department, seconded by Commissioner Shedd. Motion carried.

## **DRAINAGE BOARD 1998 CONTRACTS**

### **Attorney**

Mr. Spencer presented the Board with a 1998 contract from Hoffman, Luhman and Busch Law Firm for their services to the Tippecanoe County Drainage Board.

Commissioner Knochel moved to approve the 1998 contract with Hoffman, Luhman and Busch Law Firm, seconded by Commissioner Shedd. Motion carried.

**Engineering Consultant**

Mr. Luhman presented the Board with a 1998 contract from Christopher B. Burke Engineering, LTD. for engineering consultant services for the Tippecanoe County Drainage Board.

Mr. Luhman suggested continuing the 1998 contract with Christopher B. Burke Engineering, Ltd. until some language is included, which is in the agreement from January 3, 1995 contract. Christopher B. Burke Engineering, Ltd. could copy the 1995 contract and update it to include the current rates.

Commissioner Knochel moved to continue the 1998 engineering consultant contract with Christopher B. Burke until the March 4, 1998 Drainage Board Meeting, seconded by Commissioner Shedd. Motion carried.

**1998 ACTIVE AND INACTIVE DITCH LIST**

Mr. Luhman read the 1998 active and inactive ditch list.

**ACTIVE DITCH LIST**

- 4. Delphine Anson    8. Julius Berlovitz    10. Michael Binder    14. Buck Creek
- 16. Orrin Byers    18. Train Coe    20. County Farm    26. Darby Wetherill
- 31. Issac Gowen    33. Rebecca Grimes    34. Fred Hafner    35. E.F. Haywood
- 37. Harrison Meadows    41. Eugene Johnson    42. James Kellerman    43. Floyd Kerschner
- 44. Amanda Kirkpatrick    45. Frank Kirkpatrick    47. John Kuhns    48. Calvin Lesley
- 52. Mary Mckinney    54. Samuel Marsh    55. Absalm Miller    57. F.E. Morin
- 58. Hester Motsinger    59. J. Kelly O’Neal    60. Audley Oshier    64. Rayman Emmett
- 65. Franklin Reser    67. Aurthur Rickerd    71. Skinner Ray    74. Joseph Sterrett
- 76. Gustav Swanson    78. Jacob Taylor    87. Wilson Nixon    89. Simeon Yeager
- 91. Jesse Dickens    93. Dismal Creek    **94. Shawnee Creek**    101. John Hoffman
- 102. Sophia Brumm    103. H.W. Moore    105. Mary Thomas    106. Arbegust Young
- 108. High Gap Road    109. Romney Stock Farm

**INACTIVE DITCH LIST**

- 1. John Amstutz    2. Jesse Anderson    3. E.W. Andrew    5. Dempsey Baker
- 6. Newell Baker    7. Nellie Ball    11. John Blickenstaff    12. N.W. Box
- 13. A.P. Brown    15. Alfred Burkhalter    17. Floyd Coe    19. Grant Cole
- 21. Jesse Cripe    22. Charles Daughtery    23. Fannie Devault    25. Marion Dunkin
- 27. Thomas Ellis    28. Martin Erwin    29. Crist-Fassnacht    30. Elijah Fugate
- 32. Martin Gray    36. Thomas Haywood    39. George Inskeep    40. Lewis Jakes
- 46. J.N. Kirkpatrick    50. John McCoy    51. John McFarland    53. Wesley Mahin
- 56. Ann Montgomery    61. Parker Lane    63. Calvin Peters    66. Peter Rettereth
- 68. Alexander Ross    69. James Sheperdson    70. John Saltzman    72. Abe Smith
- 73. Mary Southworth    75. William Stewart    77. Alonzo Taylor    79. John Toohey
- 81. John VanNatta    82. Harrison Wallace    83. Sussana Walters    84. William Walters
- 85. Waples McDill    86. Lena Wilder    88. J & J Wilson    90. Franklin Yoe
- 92. Jenkins    95. Beutler-Gosma    96. Kirkpatrick One    100. S.W. Elliott

Commissioner Knochel moved to approve the 1998 ditch assessment list, seconded by Commissioner Shedd. Motion carried.

**OTHER BUSINESS**

Mr. Spencer brought to the Board's attention a public notice from the Corp. of Engineers regarding the proposed wetland constructed above a county regulated tile drainage system the **John McCoy Ditch** located south of Wea School along County Road 200 East. Mr. Spencer explained there have been some concern from the property owners in the watershed area with what the Corp. has proposed. Mr. Spencer asked the Board if the County should have an informational meeting regarding the wetland?

Commissioner Knochel moved to have an information meeting with all the effected landowner in the area of the proposed wetland, seconded by Commissioner Shedd. Motion carried.

Mr. Spencer asked if the 30 day requirement for a public notice would be in affect with this meeting only being an informational meeting?

Mr. Luhman stated no, not for an informational meeting because it is not being reconstruted, the assessment is not going to change and there is not going to be any legal affect on the landowners.

**MINUTE BOOK**

Mr. Luhman explained that there was a question as to whether or not a ledger size minute book was required to be used, if not, than could the minute book be changed to a letter or legal size. Mr. Luhman stated he could not find any statue where a ledger size book had to be used.

Commissioner Shedd granted approval to change the size of the minute book from ledger to letter, beginning with the 1998 Drainage Board minutes.

Being no further business, Commissioner Knochel moved to adjourn until March 4, 1998, seconded by Commissioner Shedd. Meeting adjourned.

---

Ruth Shedd, President

---

---

Shelli Muller, Secretary

---

Kathleen Hudson, Vice President

---

John Knochel, Member



# TIPPECANOE COUNTY DRAINAGE BOARD

February 3, 1999

Regular Meeting

**Those present were:**

Tippecanoe County Commissioners Ruth Shedd and John Knochel, County Surveyor Mike Spencer, Drainage Board Attorney Dave Luhman, Drainage Board Engineering Consultant Dave Eichelberger and Drainage Board Secretary Shelli Muller.

The Tippecanoe County Drainage Board met Wednesday, February 3, 1999, in the Tippecanoe Room of the Tippecanoe County Office Building, 20 North 3<sup>rd</sup> Street, Lafayette, Indiana with Commissioner Shedd calling the meeting to order.

The first item on the agenda is to approve the 1999 Active and Inactive Ditch Assessment List. Mr. Luhman read the list.

ACTIVE

Delphine Anson Brown	Julius Berlowitz	Michael Binder	A.P.
Buck Creek Wetherhill	Train Coe	County Farm	Darby
Christ Fassnacht Hafner	Issac Gowen	Rebecca Grimes	Fred
E.F. Haywood Kirkpatrick	Harrison Meadows	Floyd Kerschner	Amanda
Frank Kirkpatrick McKinny	Calvin Lesley	John McFarland	Mary
Samuel Marsh Aduley Oshier Rickerd	F.E. Morin Emmett Rayman	Hester Motsinger Franklin Reser	J.Kelly O'Neal Aurthur
Joseph Sterrett Walters	Gustav Swanson	Jacob Taylor	William
Wilson Nixon Creek	Simeon Yeager	Jesse Dickens	Dismal
Kirkpatrick One Lateral	John Hoffman	Sophia Brum	HW Moore
Mary Thomas	Arbegust-Young	Jesse Anderson	

INACTIVE

John Amstutz	James Shepardson	E.W. Andrew	
Dempsey Baker			
Newell Baker	Nellie Ball	John Blickenstaff	NW Box
Alfred Burkhalter	Orrin Byers	Floyd Coe	Grant
Cole			
Jesse Cripe	Charles Daughtery	Frannie Devault	Marion
Dunkin			
Thomas Ellis	Martin Erwin	Elijah Fugate	Martin
Gray			
Thomas Haywood Johnson	George Inskeep	Lewis Jakes	Eugene
James Kellerman	James Kirkpatrick	John Kuhns	John
McCoy			
Wesley Mahin	Absalm Miller	Ann Montgomery	Parker
Lane			

Calvin Peters Saltzman Skinner Ray William Stewart	Peter Rettereth  Abe Smith  John Toohey Sussane Walters  Franklin Yoe	Alexander Ross  Mary Southworth  John VanNatta McDill Waples  Jenkins  S.W. Elliott	John    Lena    Hadley
<b>Shawnee Creek</b>			
Buetler/Gosma Lake High Gap Rd	John McLaughlin  Romney Stock Farm		

Commissioner Knochel moved to approve the list of Active and Inactive Ditch Assessment for the year 1999, seconded by Commissioner Shedd. Motion carried.

**WATKINS GLEN SUBDIVISION, PHASE 4, PART 3**

Tim Beyer of Vester and Associates, asked the Board for preliminary approval of Watkins Glen Subdivision, Phase 4, Part 3 located off County Road 400 East. The proposed subdivision consists of 9 lot on a 5 acre site. Mr. Beyer asked for a variance from the Drainage Ordinance that requires on-site detention. The majority of the proposed plan drains to an existing pipe and then to an existing detention facility for Watkins Glen South, Part V. The facility has the capacity to handle the additional runoff of Phase 4, Part 2.

Mr. Spencer recommended granting the variance for no on-site detention and preliminary approval of the drainage plan for Watkins Glen, Phase 4, Part 3.

Commissioner Knochel moved to grant preliminary approval of Watkins Glen, Phase 4, Part 3 and to grant the variance allowing no on-site detention, seconded by Commissioner Shedd. Motion carried.

**SEASONS FOUR SUBDIVISION, PHASE III**

Roger Fine, of John E. Fisher and Associates, asked the Board for approval of the outlet pipe for Seasons Four Subdivision, Phase III. The City of Lafayette requires the project to receive approval from the Tippecanoe County Drainage Board because of the outlet pipe into the **Elliott Ditch**. Mr. Fine informed the Board a DNR permit is pending for work in the floodway.

Mr. Spencer recommended approval of the outlet pipe, subject to the project receiving the DNR permit.

Commissioner Knochel moved to approve the outlet pipe into **the Elliott Ditch** for Seasons Four Subdivision, Phase III, subject to the approval of the DNR permit, seconded by Commissioner Shedd. Motion carried.

Being no further business, Commissioner Knochel moved to adjourn until March 3, 1999 at 10:00 a.m., seconded by Commissioner Shedd. Motion carried.

\_\_\_\_\_  
Ruth Shedd, President

\_\_\_\_\_  
Shelli Muller, Secretary

\_\_\_\_\_  
Kathleen Hudson, Vice President

\_\_\_\_\_  
John Knochel, Member



# TIPPECANOE COUNTY DRAINAGE BOARD

February 9, 2000

Regular Meeting

## **Those present were:**

Tippecanoe County Commissioners Kathleen Hudson, John Knochel and Ruth Shedd, County Surveyor Stephen Murray, Drainage Board Attorney Dave Luhman, Drainage Board Engineering Consultant Dave Eichelberger and Drainage Board Secretary Doris Myers.

The Tippecanoe County Drainage Board met Wednesday, February 9, 2000, in the Tippecanoe Room of the Tippecanoe County Office Building, 20 North 3<sup>rd</sup> Street, Lafayette, Indiana with Commissioner Kathleen Hudson calling the meeting to order.

The first item on the agenda is to approve the minutes from the January 12, 2000, Regular Drainage Board Meeting and minutes from the January 21, 2000, Special Drainage Board Meeting. Commissioner Knochel moved to approve the minutes of January 12, 2000, Regular Drainage Board Meeting and January 21, 2000, Special Drainage Board Meeting, seconded by Commissioner Shedd. Motion carried.

Commissioner Hudson welcomed Stephen Murray, as new County Surveyor, to his first meeting with the Drainage Board.

## **CROSSPOINTE APARTMENTS SUBDIVISION**

Wm. R. Davis with Hawkins Environmental gave presentation for Crosspointe Apartments Subdivision. This site is located east of Creasy Lane, south of Weston Woods Subdivision and east of the **Treعه Meadows Relief Drain**. The applicant proposes to construct apartments and associated parking. The stormwater management plan for this area was the subject of previous studies conducted as part of the Amelia Avenue extension over the **Treعه Meadows Relief Drain**. Two issues from C.B. Burke Engineering report to be discussed. First issue is ponding of waters on project. The parking lot plans were intended to pond 7" of water. Second issue concerning previously discharge channel that has been schematic approved for the drainage of this site. Their intention is to use this channel for draining this site. If not approved as is a modification can be brought before the board.

Commissioner Hudson asked Dave Eichelberger to explain about the wet bottom ponds.

Dave Eichelberger, Drainage Board Engineering Consultant, stated the previous stormwater management plan indicated that portions of this development would drain to proposed wet-bottom ponds prior to discharging to the **Treعه Meadows Relief Drain**. However, it does not appear these ponds are proposed as part of this subject development on their plans. Are these ponds already in place, are they going to be constructed as part of this project or are they going to have some interim outlet to the **Treعه Meadow Relief Drain** between now and then? If are wanting final approval may need to have condition that proposed ponds are constructed or proposed outlet is approved.

Steve Murray asked Wm. R. Davis what was their intent.

Wm R. Davis commented there is another project that has risen to this area. The project is not moving very rapidly. They want to get these projects temporarily constructed as did in schematic approval of wet-bottom channel as part of this project.

Commissioner Hudson asked if these outlets would be the ones carrying water over parking lot. Answer was no.

Commissioner Hudson asked what was going to be done about the water ponding over the parking lot area.

Steve Murray stated 7" water ponding over parking lot is allowable by ordinance. This is backwater from 100-year flood as composed to conventional ponding for storage in the lot.

Steve Murray asked if there was a duration limit.

Dave Eichelberger stated none that he is aware of.

Commissioner Knochel moved to grant final approval to Crossepoint Apartments Subdivision subject to the outlets being constructed as part of this project, seconded by Commissioner Shedd. Motion carried.

#### **WABASH NATIONAL SITE DETENTION**

Wm. R. Davis with Hawkins Environmental gave presentation for Wabash National Site Detention. This is a 340-acre site located north of C.R. 350 South, between Concord Road and U.S. 52. This is a schematic design for Wabash National and is the second time for reviewing this site. We are trying to come up with an overall plan for final development of Wabash National property. They are not placing structures, etc, but are determining the amount of improved surface they can have, what areas need to be stoned, types of drainage, etc. Currently there is a tile branch of **Elliott Ditch** traversing this property. At present a lot of water stands on this property. We are proposing how to move this water in a developed condition. Will be stoning parts of the property after constructing diversion ditches. Will be removing tile in the **Elliott Ditch** Branch and make open drain. The present detention pond is adequate for future use. Wm. R. Davis is asking for approval of schematic design for Wabash National Site Detention.

Dave Eichelberger suggests preliminary approval of the ditch network and final approval of the continued use of the existing detention pond.

Commissioner Knochel moved to grant preliminary approval of the ditch design for the Wabash National Site Detention and final approval for the drainage pond, seconded Commissioner Shedd. Motion carried.

#### **WILLIAMS COMMUNICATIONS – FIBER OPTIC CABLE**

Harold Elliott with Williams Communications gave presentation to install fiber optic cable communication system. This cable will stretch from Atlanta, Cincinnati, Indianapolis and through Chicago. Part of this system will go through a portion of Tippecanoe County. Have received permits for the road crossings. Had been working with Mike Spencer for permits on drainage ditches. They had sent a letter earlier, recommended by Mike Spencer, explaining what they were going to do. Mr. Elliott stated he thinks they should have a permit due to all the bonding, etc. Mr. Elliott's purpose for being here today is to go over project, find out for sure what they do want, and get bond, etc. ready for the next meeting.

Commissioner Hudson asked Mr. Elliott if he received Dave Luhman's letter.

Mr. Elliott's comment was yes. Mr. Elliott stated they have included what Mr. Luhman asked for. Mr. Elliott had a question on drawing for each ditch. Can they use what we use as a typical ditch crossing with it put to the ditch we are crossing? Instead of a complete profile of each ditch.

Dave Luhman asked if it would be similar to what is used on highways. If so, that would be adequate. Mr. Elliott commented yes. Williams Communications will furnish drainage board with a complete list of where line is as built.

Steve Murray stated he would like Mr. Elliott to give as much information possible to the contractor, so they can narrow down their area to start being aware that there may be a legal drain there.

Mr. Elliott commented there would be a crew out to survey each of the legal drains so contractor knows exactly where they start and will be. They are running a minimum of 42" below ground. Some of the survey work is being done now.

Steve Murray asked if they would trench or plow the lines.

Mr. Elliott stated the plan was to plow. When you go across ditches we know you can't plow. So we will be trenching these lines.

Steve Murray stated they would want the cable trenched not plowed. When you trench you can see turned up broken tiles. When you plow there is no visible evidence of broken tiles. May be 3 to 5 years before drain collapses and backs up. A lot of counties have gone too only allowing trenching now days as opposed to plowing.

Commissioner Knochel stated his concern was when turning up some private tiles who will repair. They want someone who is knowledgeable to do the field tile repair.

Mr. Elliott commented he had talked with Mike and would like for the drainage board to hire someone in our county to act as an inspector to find the legal drains and bill Williams Communications for that service.

Steve Murray commented his concern is finding an inspector. It doesn't matter if the drainage board hires or if Williams Communications hires. Stephen thinks it would be better if drainage board hired the inspector.

Mr. Elliott asked about a pay scale agreement. This can all be worked out when I come back for the next meeting.

Steve Murray asked what is your construction schedule.

Mr. Elliott stated this year, this spring. It depends on all the permits coming in and all the easements that are being required one way or the other.

Steve Murray felt comfortable with this if they are willing to work under the drainage board conditions.

Mr. Elliott suggested the \$5,000 bond might not be large enough. There is more potential damage than \$5,000.

Dave Luhman recommends \$25,000.00 bond. Wait on final draft at the March 1, 2000 meeting for details.

Mr. Elliott will return for the March 1, 2000, meeting with final draft and details.

## **2000 ACTIVE AND INACTIVE DITCH ASSESSMENTS**

Mr. Luhman read the 2000 active and inactive ditch list

### ACTIVE

Jesse Anderson	Delphine Anson	Juluis Berlovitz	Michael Binder
A.P.Brown	Buck Creek	Orrin Byers	Train Coe
County Farm	Thomas Ellis	Christ Fassnacht	Issac Gowen
Rebecca Grimes	Fred Hafner	E.F. Haywood	Harrison Meadows
James Kellerman	Floyd Kerschner	Amanda Kirkpatrick	Frank Kirkpatrick
Calvin Lesley	John McFarland	Mary McKinny	Samuel Marsh
Ann Montgomery	F.E. Morin	Hester Motsinger	J.Kelly O'Neal
Aduley Oshier	Emmett Rayman	Franklin Resor	Aurthur Rickerd
Joseph C. Sterrett	Gustav Swanson	Nixon Wilson	Simeon Yeager
Jesse Dickens	Dismal Creek	<b>Shawnee Creek</b>	Kirkpatrick One
John Hoffman	Sarah Brum	HW Moore Lateral	Mary Thomas
Arbegust-Young	High Gap Road	Romney Stock Farm	Darby Wetherill Ext 2
Darby Wetherill Reconstruction			

INACTIVE

John Amstutz	E.W. Andrews	Dempsey Baker	Newell Baker
Nellie Ball	John Blickenstaff	NW Box	Alfred Burkhalter
Floyd Coe	Grant Cole	Jesse Cripe	Charles E. Daughtery
Fannie Devault	Marion Dunkin	Darby Wetherill	Martin V. Erwin
Elijah Fugate	Martin Gray	Thomas Haywood	George Inskip
Lewis Jakes	E.Eugene Johnson	James Kirkpatrick	John A. Kuhns
John McCoy	Wesley Mahin	Absalm Miller	Lane Parker
Calvin Peters	Peter Rettereth	Alexander Ross	James Sheperdson
John Saltzman	Ray Skinner	Abe Smith	Mary Southworth
William Stewart	Alonzo Taylor	Jacob Taylor	John Toohey
John VanNatta	Harrison B. Wallace	Sussana Walters	William Walters
McDill Waples	Lena Wilder	J & J Wilson	Franklin Yoe
Jenkins	Buetler/Gosma	S.W. Elliott	Hadley Lake Drain

Commissioner Knochel moved to approve the list of Active and Inactive Assessment for the year 2000, seconded by Commissioner Shedd. Motion carried.

**OTHER BUSINESS**

**PETITION FOR ENCROACHMENT ON UTILITY & DRAINAGE EASEMENT LOT 63, RED OAKS SUBDIVISION**

Steve Murray gave presentation of this petition for encroachment on utility & drainage easement Lot 63, Red Oaks Subdivision. The petition for encroachment reads as follows: The undersigned, John L. Maloney, who owns 609 Bur Oak Court, does hereby request permission of the Tippecanoe County Commissioners and the Tippecanoe County Drainage Board to encroach 25 feet into the utility and drainage easement at the rear side of their home on Lot 63, Red Oaks Subdivision, Wea Township, Tippecanoe County, Indiana, as shown on the diagram hereto attached and made a part of this petition. Diagram will be on file in surveyor's office. Stephen commented the real concern is the 25 feet encroachment will be too far down the bank and into the water level. This could be an obstruction if maintenance needs to be done to the bank for erosion purposes or pipe out fall. A 10-foot encroachment will bring to the top of bank. Stephen stated he would not recommend any more encroachment then to the top of the bank.

Commissioner Hudson asked if 10 foot would encroach into the utility and drainage easement.

Steve Murray commented without an actual survey tying the house to the lot lines we wouldn't know for sure. It would appear the 10-foot at the top of bank is roughly the easement line that they want to encroach into. If we do not grant requirement for encroachment they can not go any further than the top of bank.

Commissioner Hudson asked if Bill Augustin of Gunstra Builders was aware of this being on the agenda.

Steve Murray commented he had talked to Bill Augustin this week and thought he was aware of the agenda.

Commissioner Knochel asked if they wanted to build a deck and if it was already built.

Steve Murray answer was didn't believe so. Chris from surveyor's office had been out in the last month and took pictures. No deck was in the pictures.

Dave Luhman asked if they wanted to resubmit this petition for an amendment asking for a lower amount of encroachment. If the Drainage Board denies this petition they can resubmit another petition.

Commissioner Knochel moved to deny request for 25 foot encroachment on utility and drainage easement for Lot 63, Red Oaks Subdivision, Wea Township, Tippecanoe County, seconded by Commissioner Shedd. Motion carried.

**CHICAGO TITLE INSURANCE COMPANY**

Dave Luhman gave presentation regarding request of letter from Drainage Board to Chicago Title Insurance Company. The property is located at 3815 SR 38 E known as the **Kyger Bakery**. There has already been a dry closing on the sale. There are 2 buildings that come within the 75-foot easement. The Chicago Title Insurance Company in order to issue their title insurance need letter from Drainage Board acknowledging that buildings on this property were constructed prior to the requirement of the 1965 Drainage Act and are thus legally located structures and do not constitute illegal encroachments. Have tax records from Fairfield Township Assessors Office that show these structures were built in 1948. Dave Luhman presented Commissioner Hudson with letter on Drainage Board stationery for signature stating these structures were built prior to the requirements of the 1965 Drainage Act and are thus legally located structures and do not constitute illegal encroachments. Dave Luhman has reviewed this with Mr. Bumbleburg, who represents Kyger, and has his approval.

Commissioner Knochel moved president of Drainage Board to sign this letter stating the building were built before 1965 and do not constitute illegal encroachments, seconded by Commissioner Shedd. Motion carried.

Being no further business Commissioner Knochel moved to adjourn meeting, seconded by Commissioner Shedd. Meeting adjourned.

---

Kathleen Hudson, President

---

Doris Myers, Secretary

---

John Knochel, Vice President

---

Ruth Shedd, Member