A PLAT of SURVEY of A Part of the South Half of the North Half of Sec. 8, - T23N - R4W.

Surveyed by C.F. Moss, Reg. Eng. #2360.

Oct. 13, 1945.

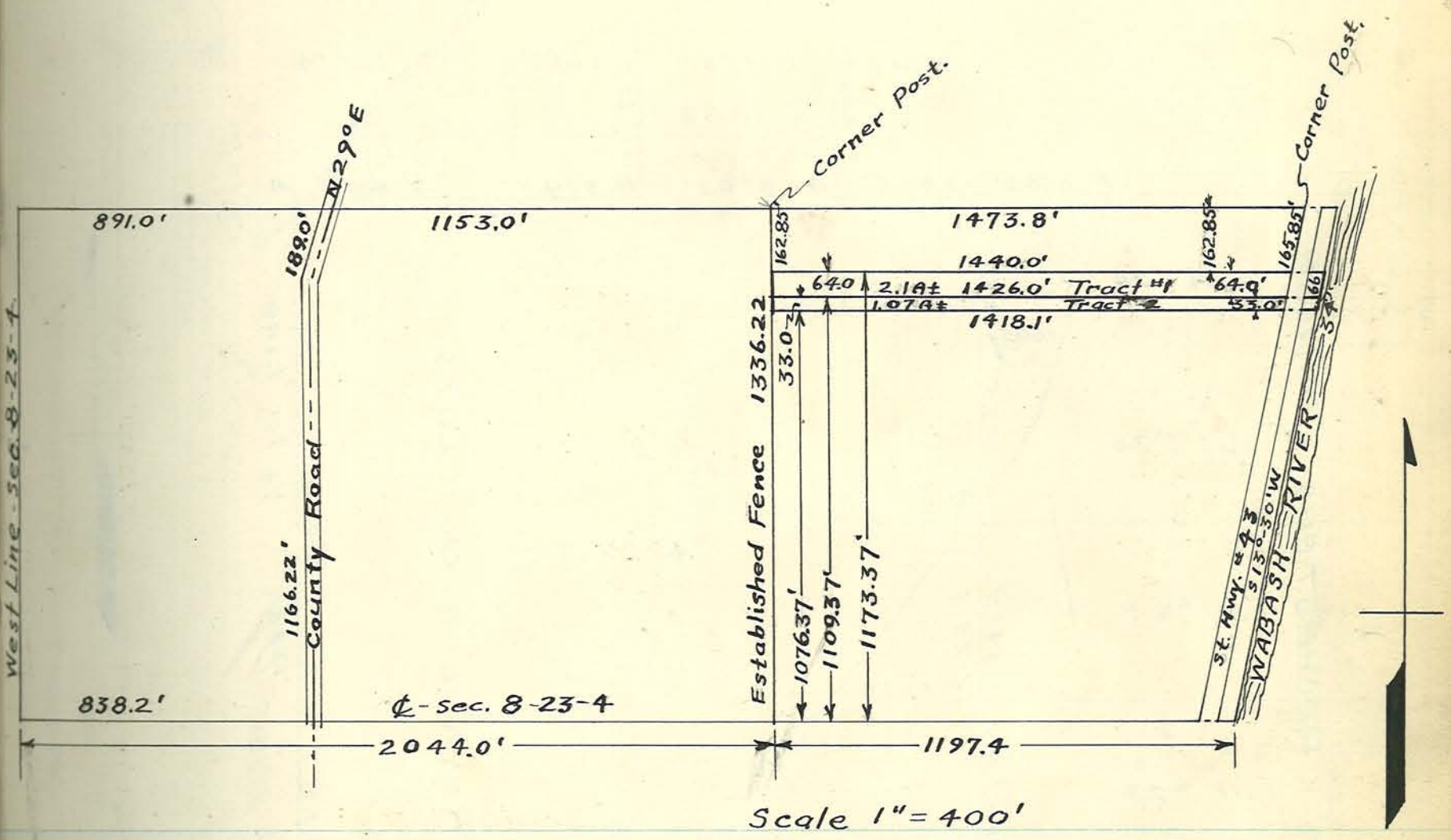

Stone located and referenced by Arthur F. Buerkle 1/19/55.

F.B. 36 - P. 28

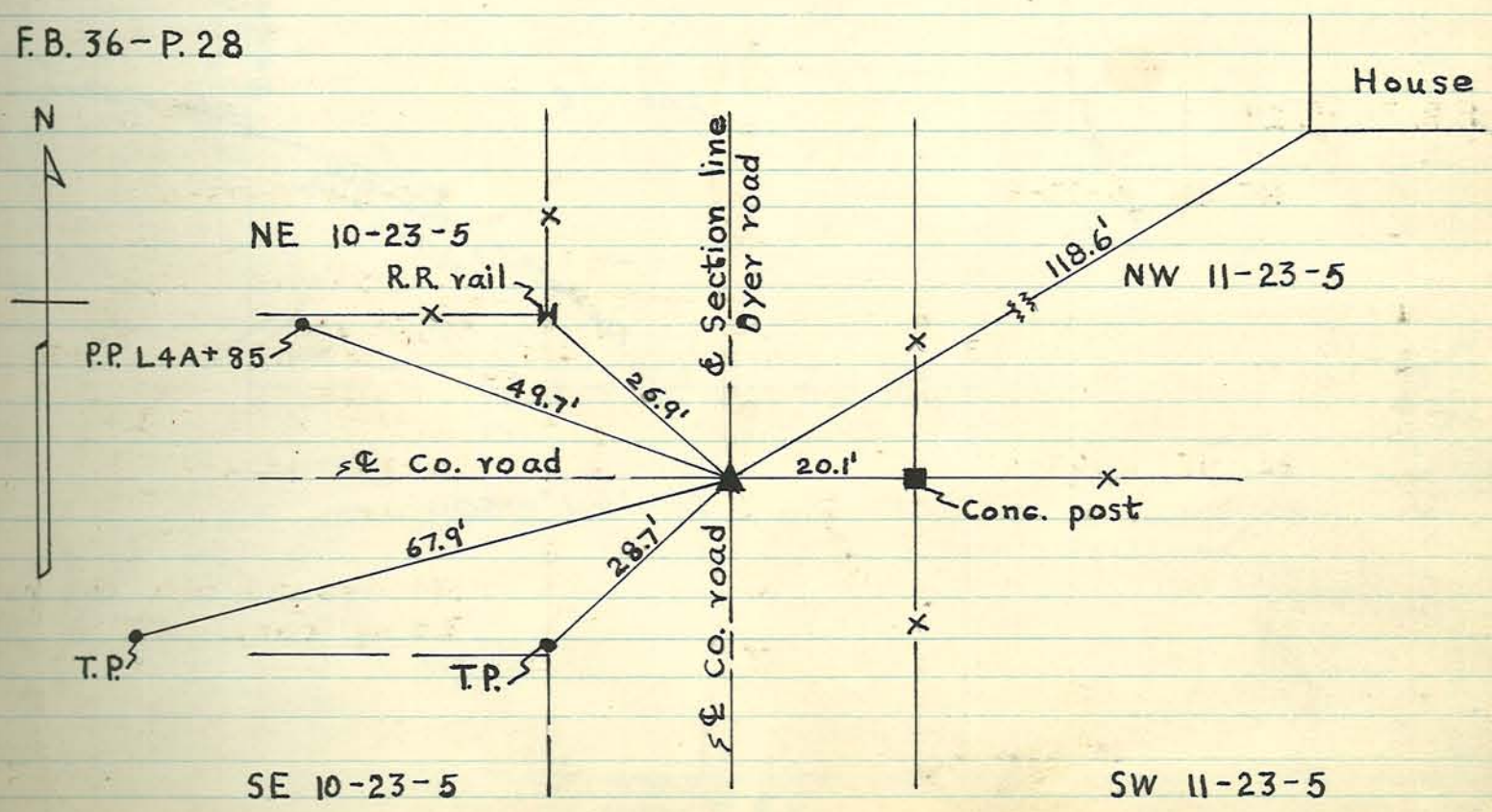

All measurements to face of objects.

A PLAT of a SURVEY of a Part of Lots Nos. 25 & 26 of W.K. Rochesters Addition and Also a Part of Lots Nos. 2, 5 & 6 of Reynolds Out-Lots, all to the City of Lafayette, Indiana, in Secs. 31 & 32-T23N-R4W.

Surveyed by G. F. Moss, Reg. Eng. 236
Sept. 6, 1945.

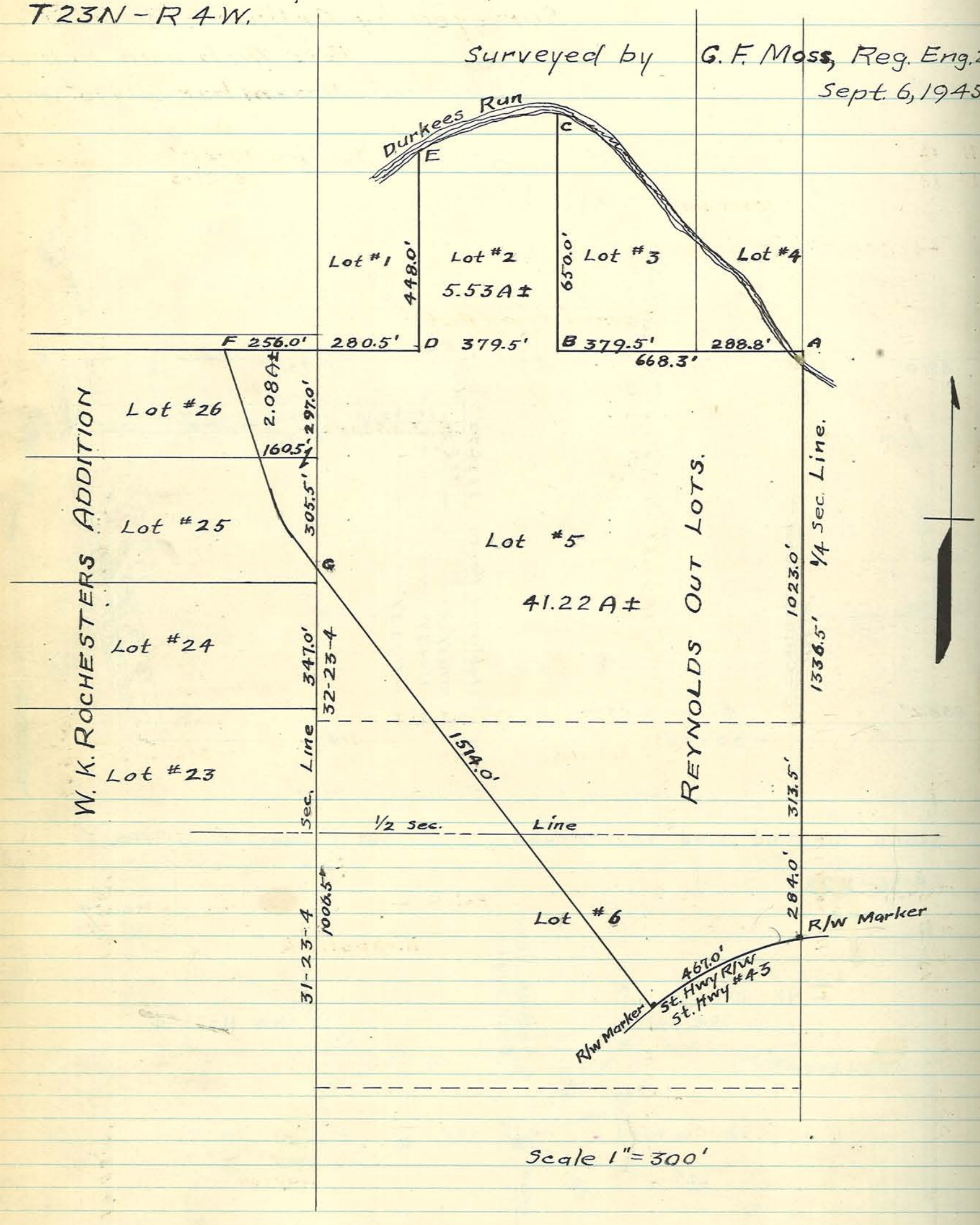

Scale 1" = 300'

PLAT of a CHAIN SURVEY in the W½E½ & E½W½ of Sec. 13-T21N-R5W, establishing a Line between the Lands of E. J. Moore and K. L. Kirkpatrick.

Surveyed by Arthur F. Baerkle, Co. Sur.
Pete Wichman, Helper.
November 6, 1945.

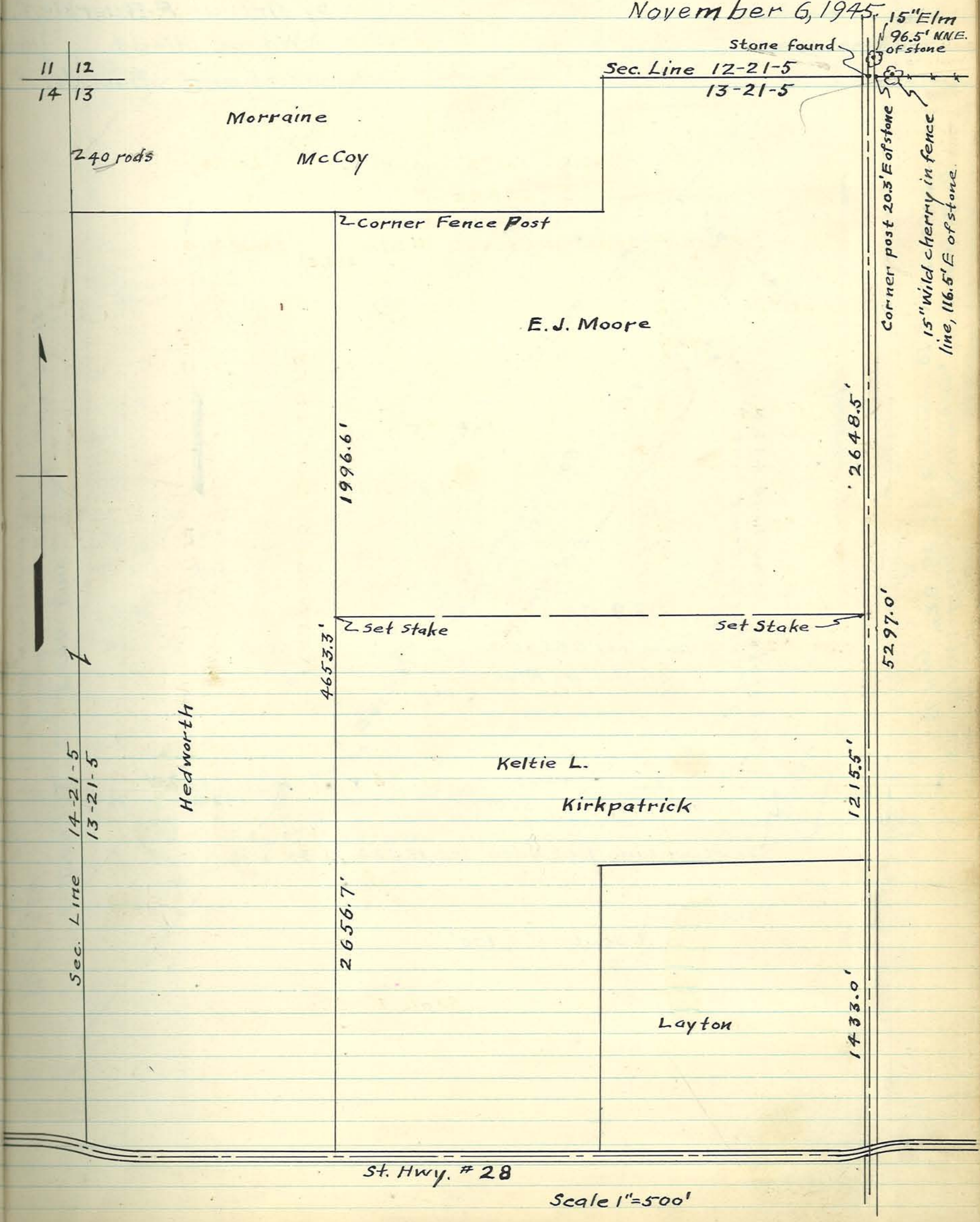

A PLAT of a SURVEY of Part of the SE¼-SW¼ -Sec. 13-T21N-R3W-

Surveyed October 26, 194
by Arthur F. Buerkle, C.
Wayne Shedd } Hel
Richard Buerkle }

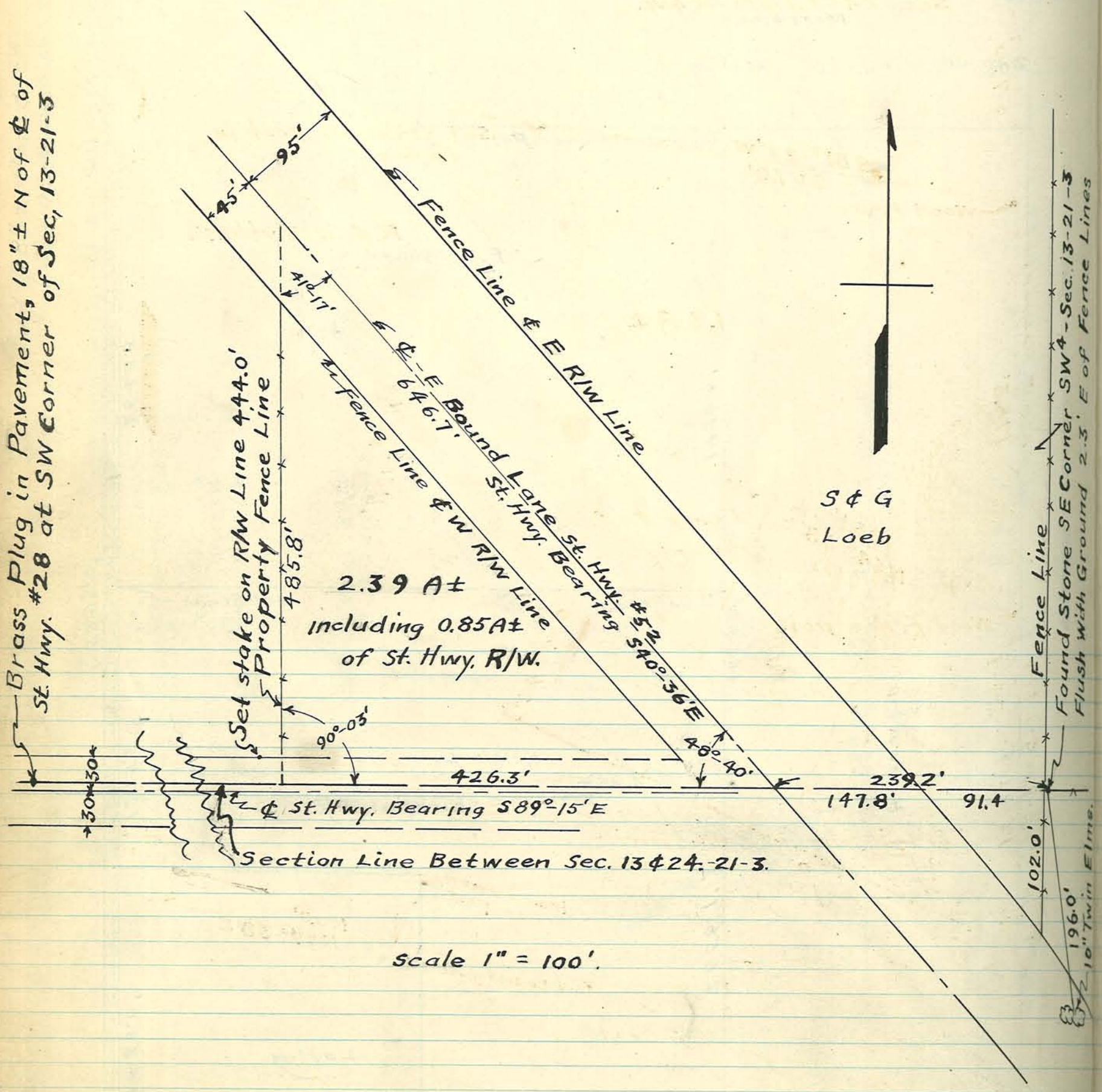

Scale 1" = 100'.

Lan
Surv

R. Mayo

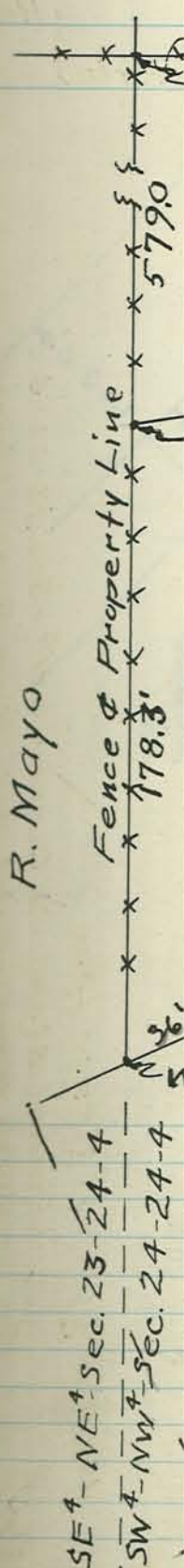

A PLAT of a SURVEY Setting off a Tract of Land in the SW$^{\frac{1}{4}}$-NW frac. 1/4 - Sec. 24-T24N-R4W, Surveyed for R. & S. Watkins.

Surveyed November 28, 1945.
by Arthur F. Buerkle, Co. Sur.
Guy H. Pacey - Helper.
Watkins & Clymer, the interested parties present and assisting.

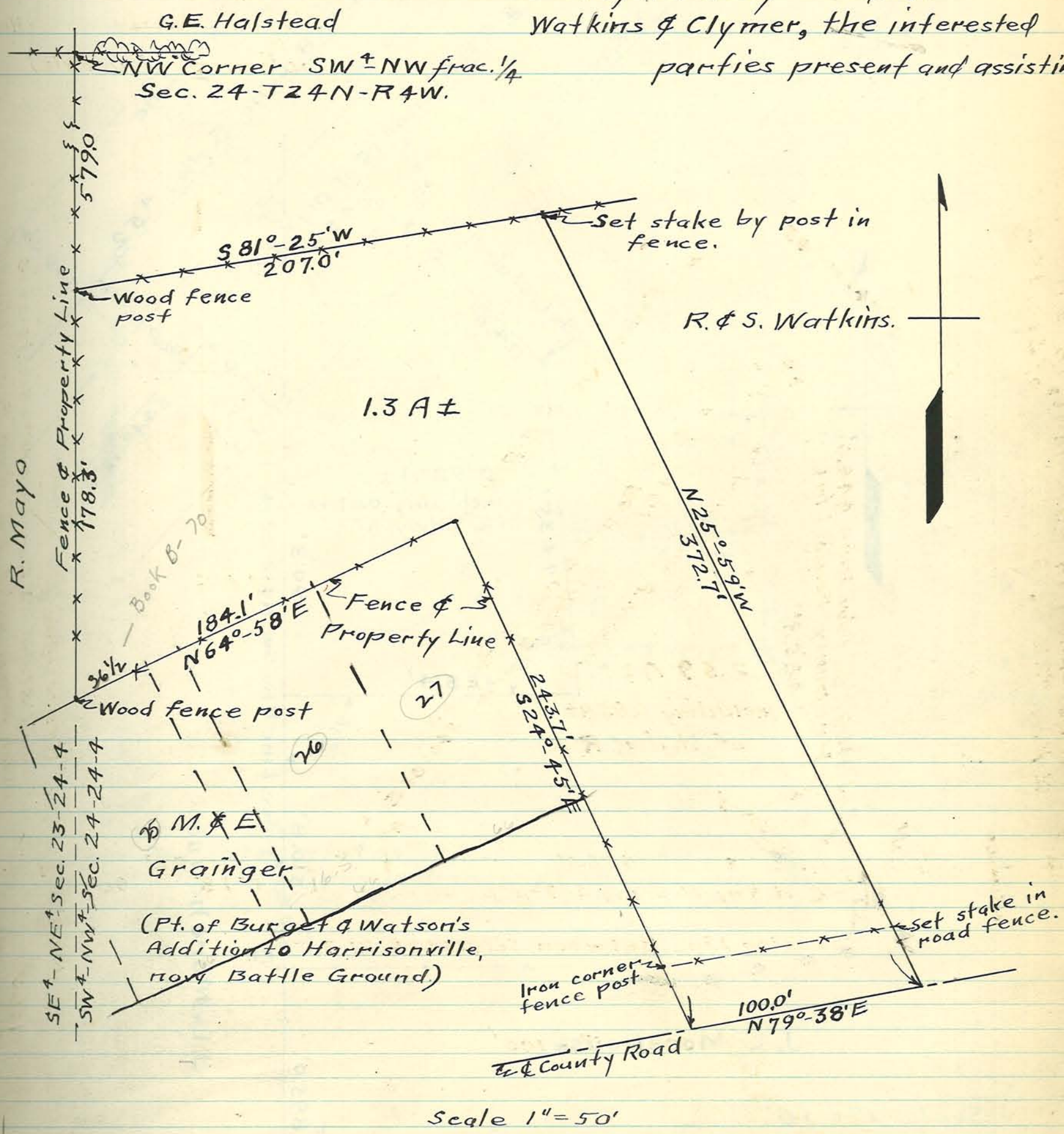

Scale 1" = 50'

PLAT of a SURVEY of a Small Tract of Land in the NE¼-Sec. 11-T22N-R4W, made for Wm. Swartz.

Surveyed Dec. 31, 1945

by Arthur F. Buerkle, Co. Sur., Prof. Engl

Guy H. Pacey, } Helpers.
Carl Swartz }

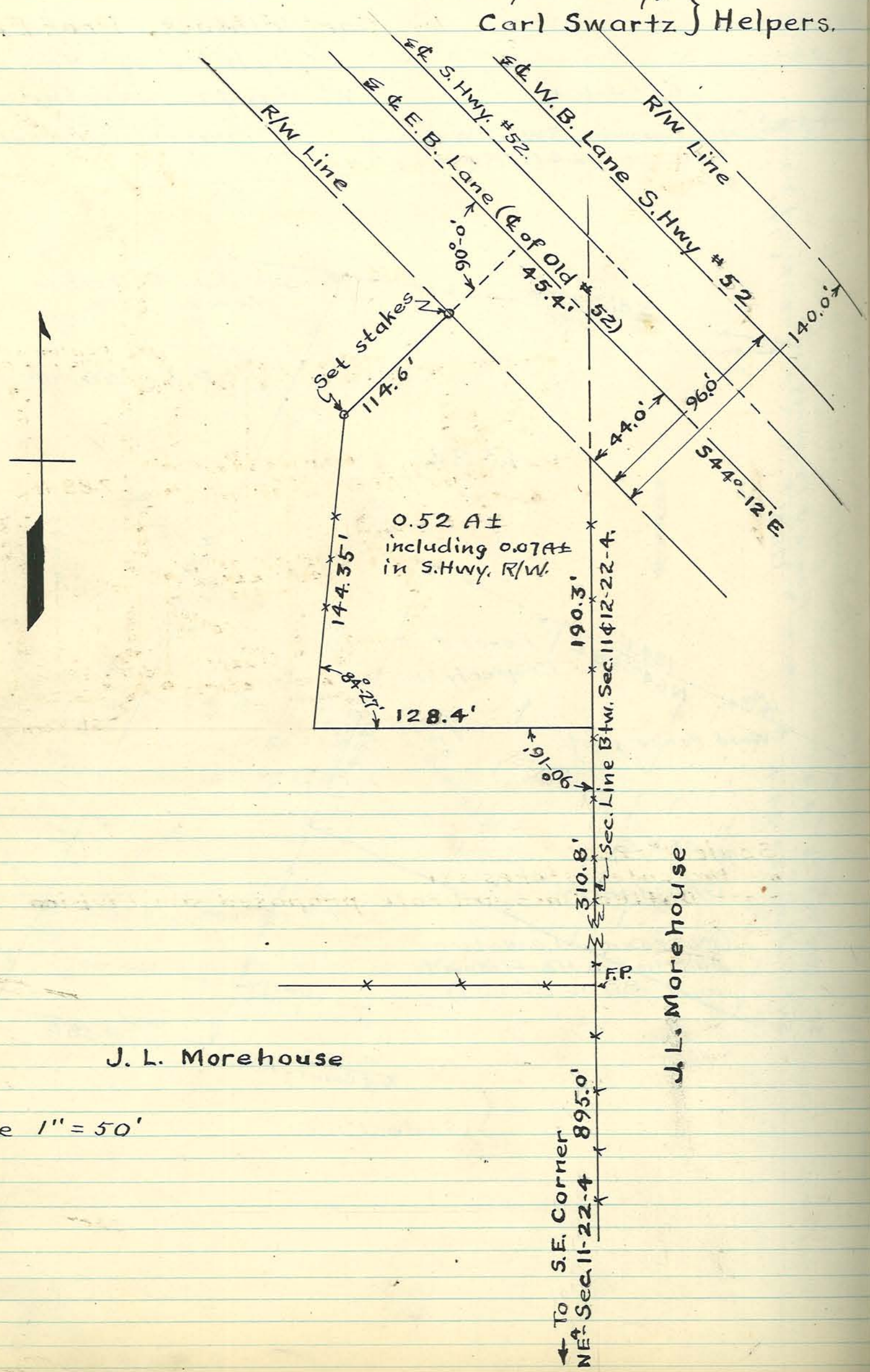

Scale 1" = 50'

A PLAT of a SURVEY of Part of the SW¼-SW¼-Section 7-T23N-R4W and Part of SE¼-SW¼-Section 7-T23N-R4W.

Surveyed and Sub-divided November 11, 1945.
by Carl F. Moss, Prof. Eng. No. 2360.

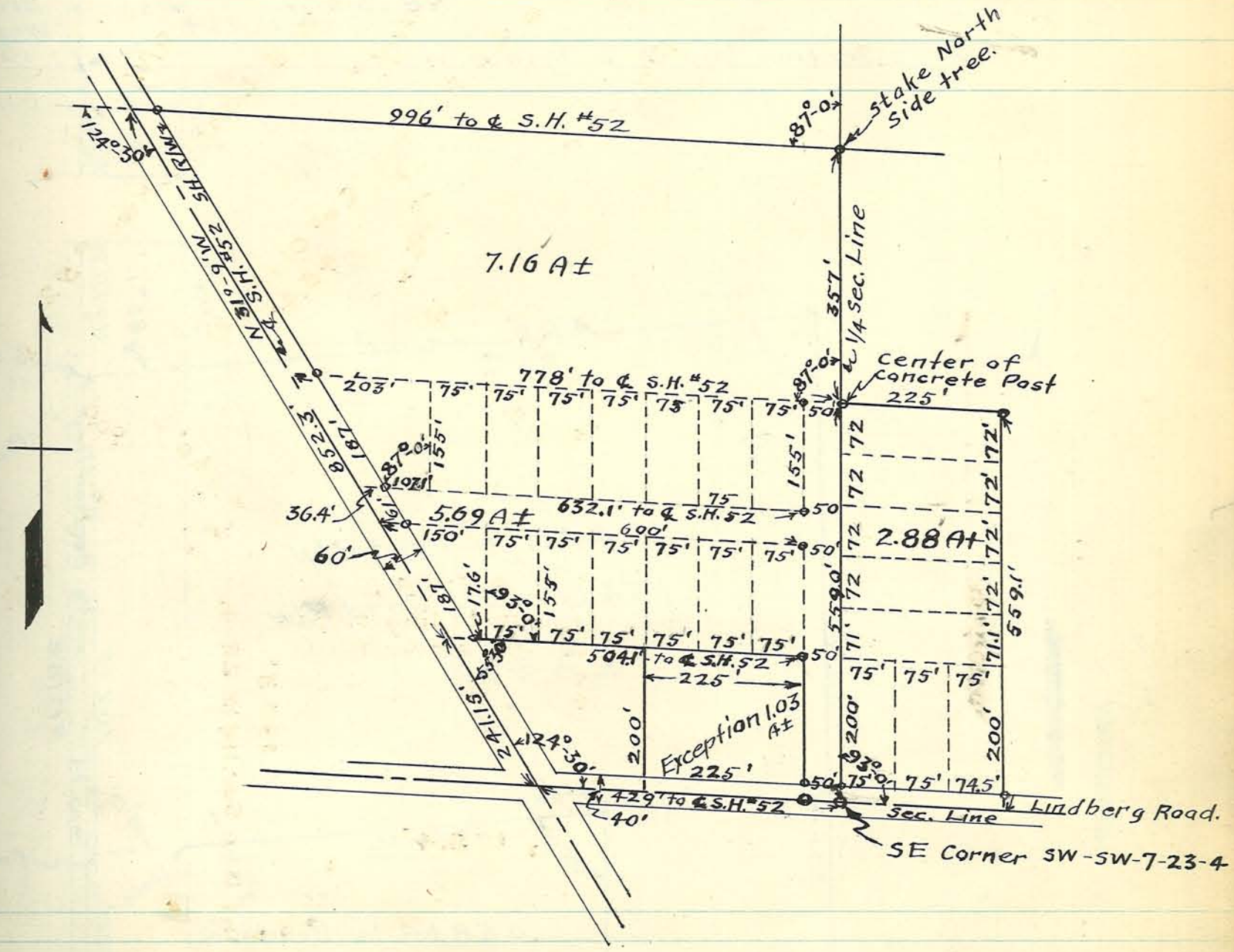

Scale 1" = 200'
o - Indicates stakes set.
----- Dotted lines indicate proposed sub-division.

PLAT of Part of the E²-E²-SW⁴-Section 22, Township 23 North, Range 4 West.

Surveyed January 7, 1946.
by Carl F. Moss, Reg. Eng. 2360
and Arthur F. Buerkle, Co. Sur.
G.H. Pacey, - Helper.

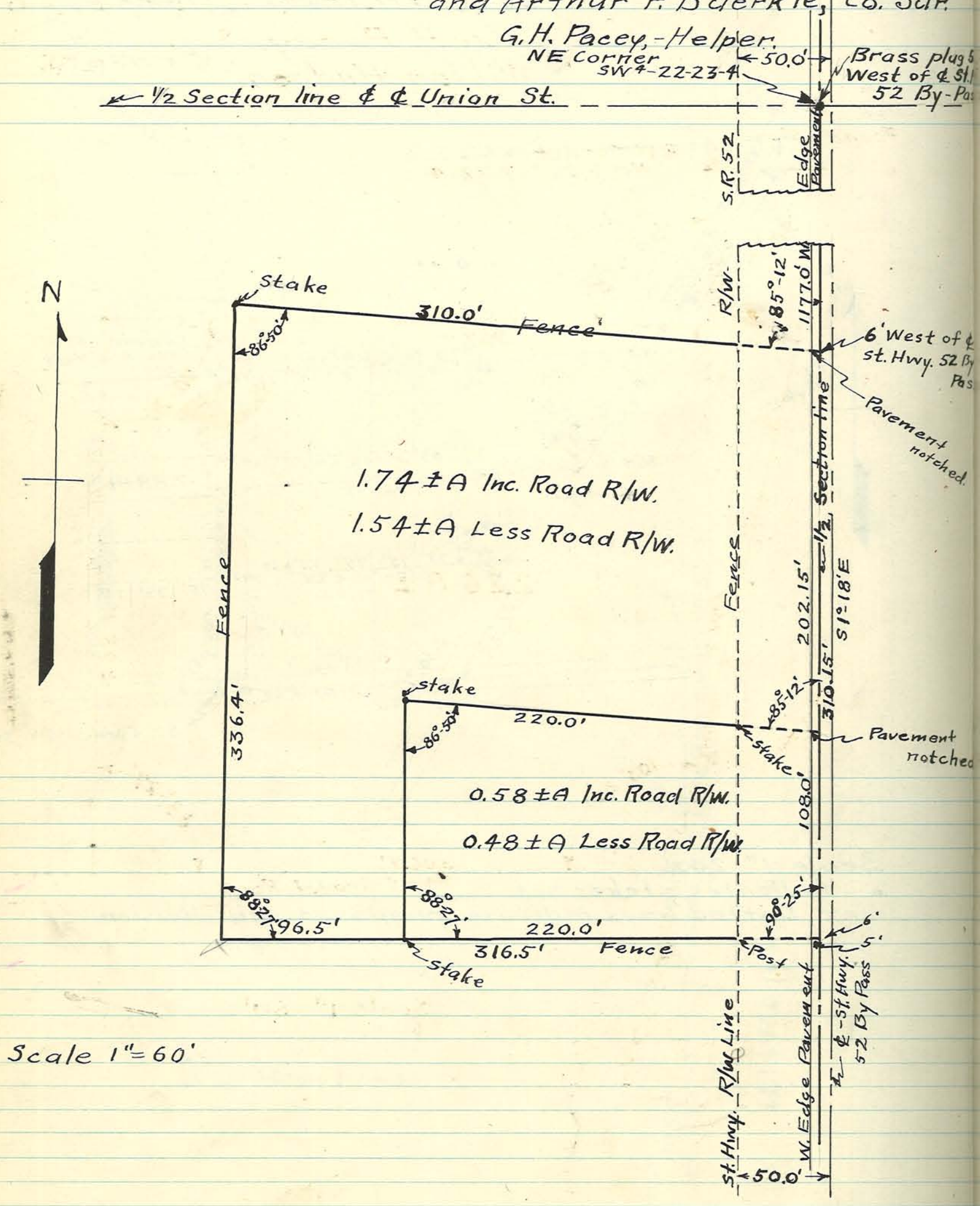

Scale 1" = 60'

on 22,

. 2360

. Sur.

rass plug 5
est of ℄ St.H
52 By-Pas

5' West of ℄
st. Hwy. 52 By
Pas

Pavement
notched.

Pavement
notched

PLAT of a SURVEY of a Parcel of Ground in the NE 4 - SE 4 - Sec. 7, - Twp. 22 N. - R 4 W, made for Wilson Hudson.

Surveyed January 11, 1946.
by Arthur F. Buerkle, Co. Sur.
Guy H. Pacey } Helpers.
Wilson Hudson }

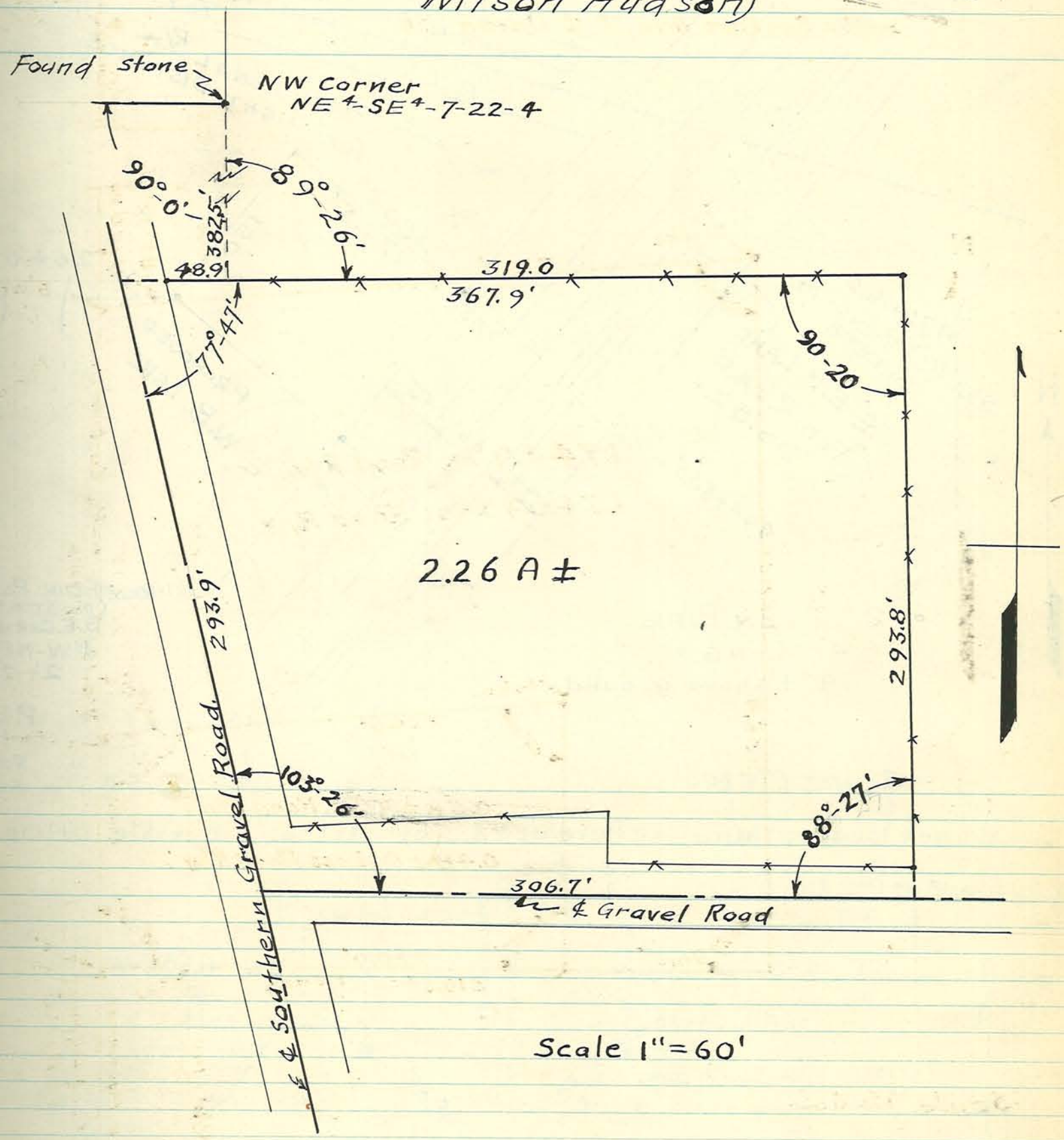

SURVEY 150' x 250' TRACT FOR THE WESTERN UNION TELEGRAPH CO., BOUGHT FROM B. & L. HODGEN — IN NW¼-NE¼-SEC. 24-T21N-R3W.

SURVEYED 3/3 and 3/23/46
A. F. BUERKLE
G. H. PACEY } ASSISTING
R. M. BUERKLE

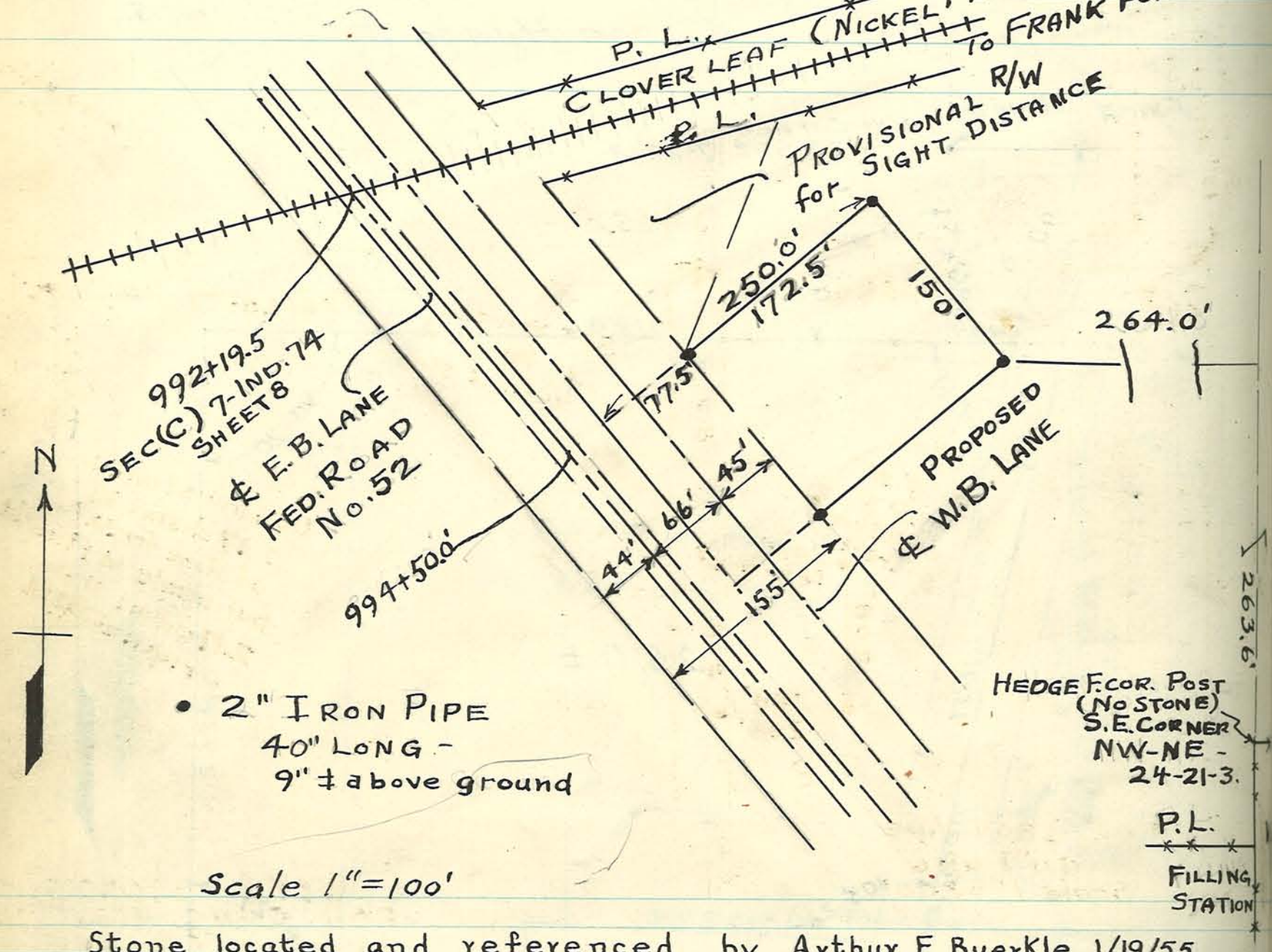

Scale 1" = 100'

Stone located and referenced by Arthur F. Buerkle 1/19/55.

F. B. 36-P. 28

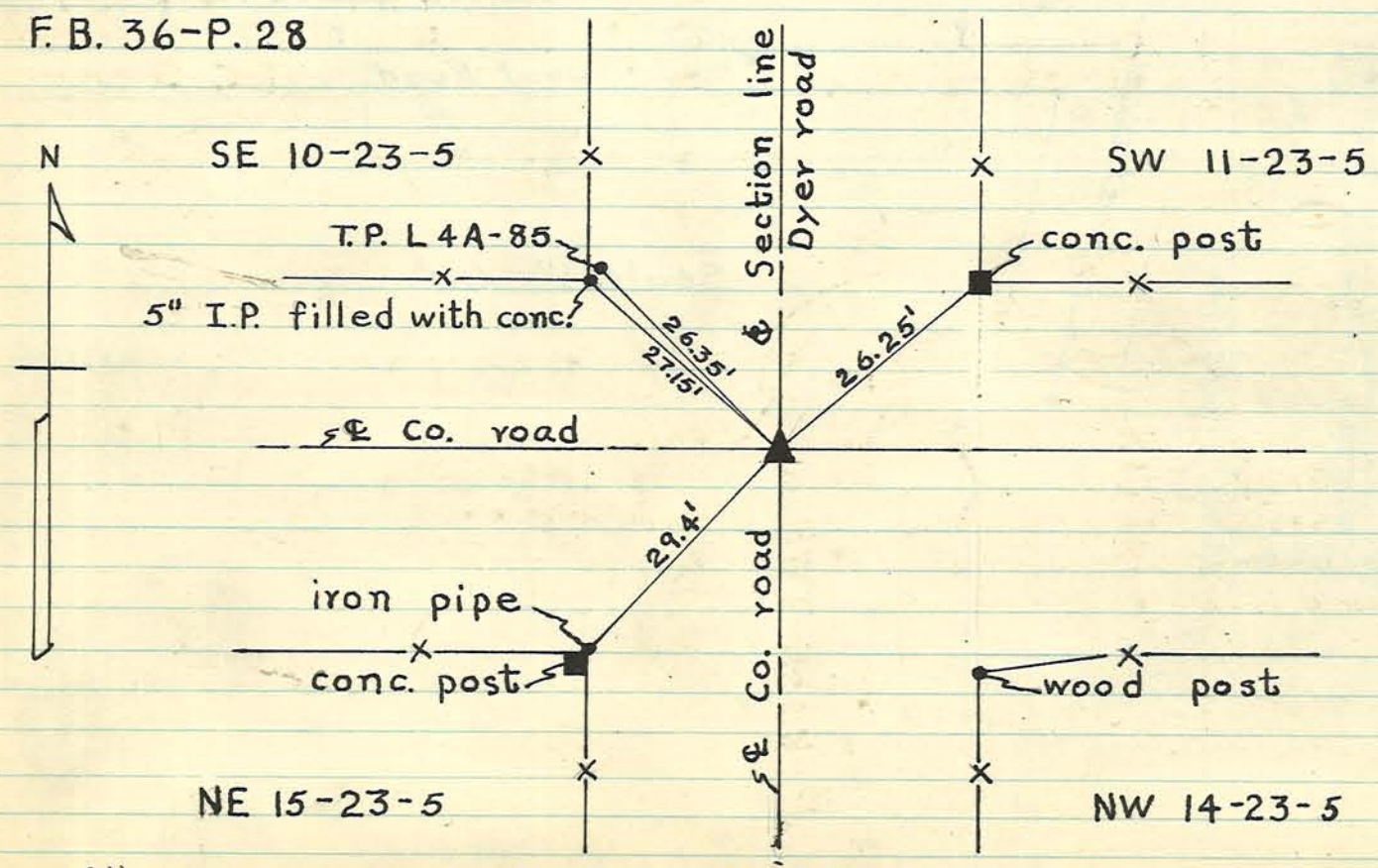

All measurements to face of objects.

SURVEY 208' x 208' TRACT FOR THE WESTERN UNION TELEGRAPH CO., BOUGHT FROM JOE & CARRIE BOOHER IN NE^4 NW^4 - SEC. 5 - T24N - R5W.

SURVEYED 3/3, 3/10 and 3/24/46

A. F. BUERKLE
R. M. BUERKLE
G. H. PACEY
R. PORTER
} Assisting.

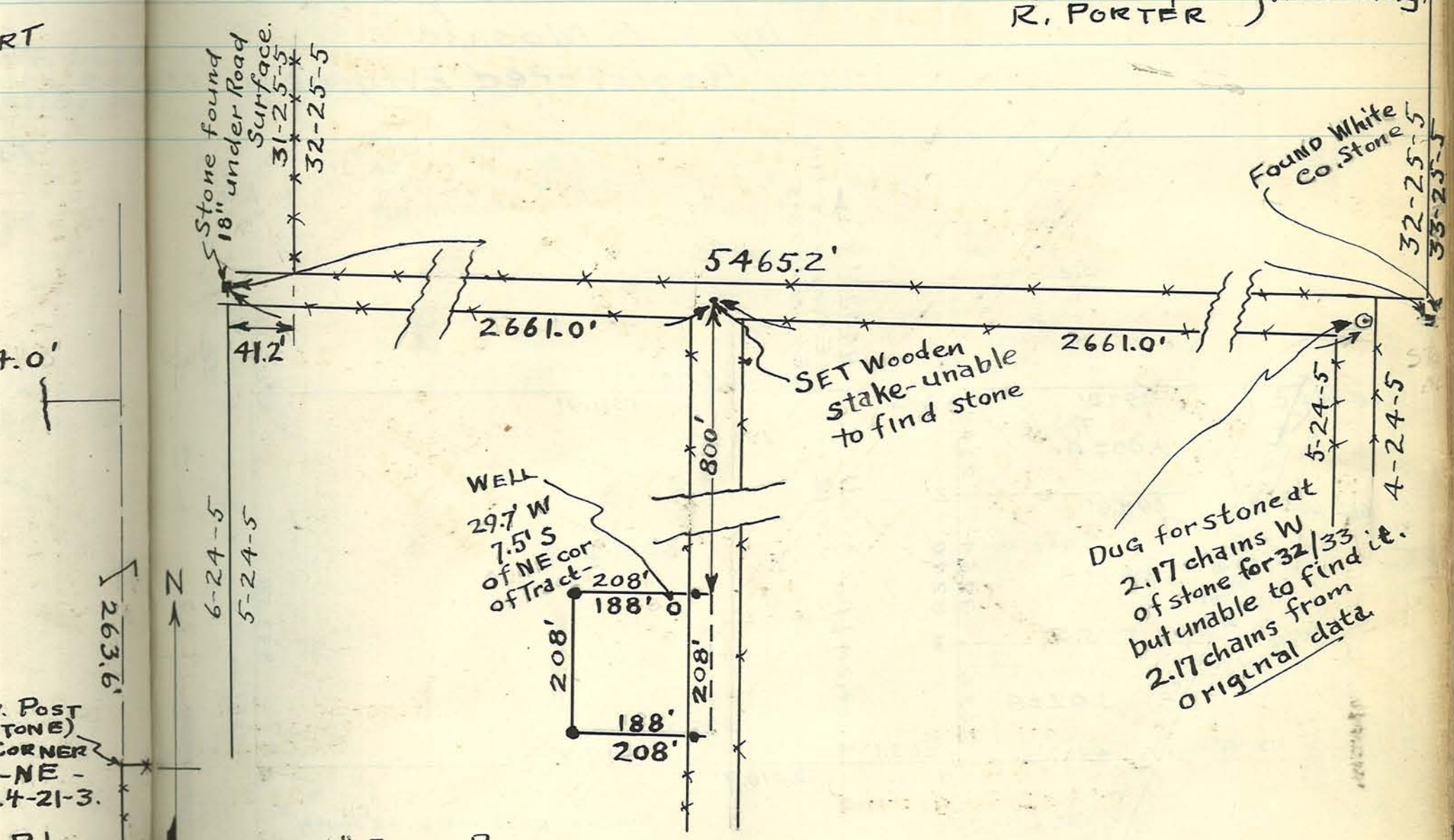

LOWERD STONES FOR CHAS. RAY ON JACKSON & WAYNE TWP. LINE; BY ARTHUR F. BUERKLE T.C.S. Nov. 3, 1949

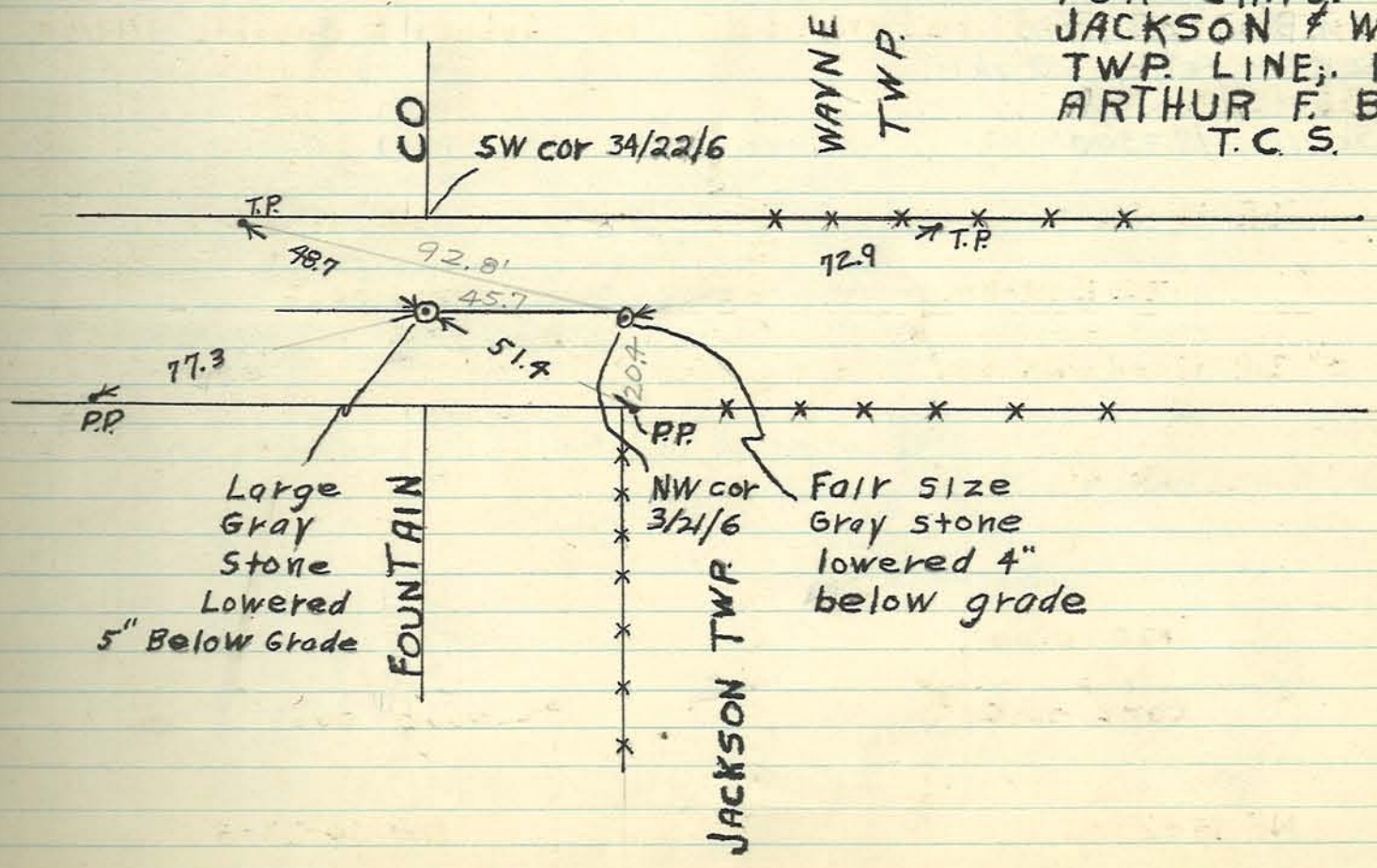

PLAT of PARTITION of a Part of the W½-SW¼ Sec. 12-T23N-R5W, and Part of the E½-SE¼-Sec. 11-T23N-R5W.

Surveyed February 22, 1946.
by C. F. Moss,
Registered Engineer #236

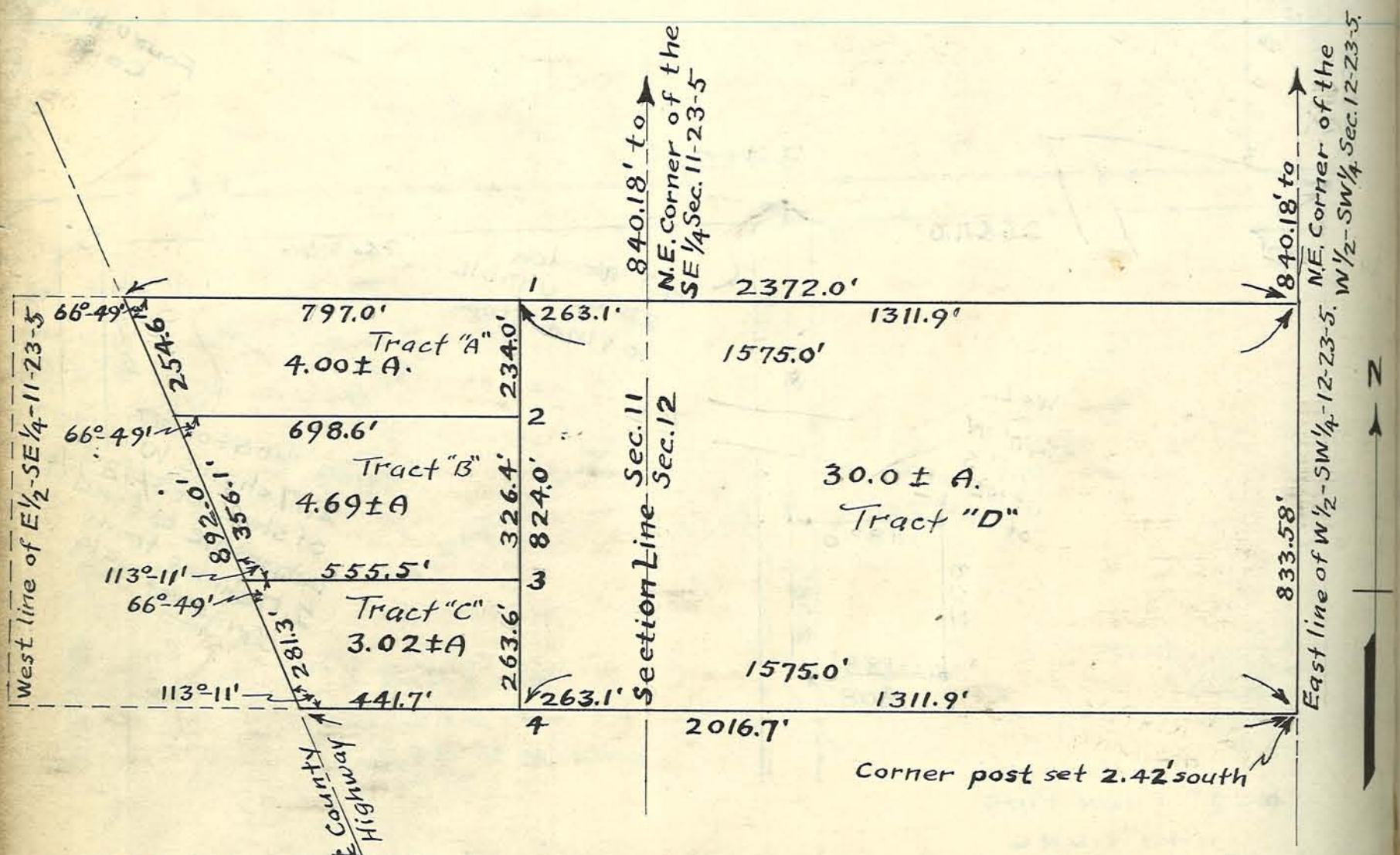

1 ¢ 4 - iron pin.
2 ¢ 3 - fence stake.

Scale 1" = 300'

SURVEY of a PORTION of LOT 27,
(designated herein as LOT "A")

in the

REVISED PLAT of CHAUNCEY,

which said revised plat is described and platted in DEED BOOK No. 43, Pages 278-280; and a portion of which said revised plat of CHAUNCEY, designated as "SMILEY'S SUBDIVISION", is also described in DEED BOOK No. 119, Page 546 and platted in PLAT BOOK No. 2, Page , all in the Recorder's Office of Tippecanoe County, Ind.

Aforesaid LOT "A" is described and recorded in DEED BOOK No. 196, Page 645, Jan. 12, 1943 as follows:

"Beginning at a point on the S.E. line of said LOT 27, 35 ft. S.W. of the S.E. corner of Lot 6 in Smiley's Subdivision of a part of said LOT 27, and running thence southwesterly parallel with the S.W. line of said Smiley's Subdivision to a point 140 ft. from the northwesterly line of said LOT 27 as laid out and platted in DEED BOOK NO. 43, Page 278; thence southwesterly parallel with said northwest line of said LOT 27 54 ft.; thence southeasterly parallel with the southwest line of said Smiley's subdivision to the southeast line of said LOT 27; thence northeasterly a along the southeast line of said LOT 27 fifty-four (54') to the place of beginning.

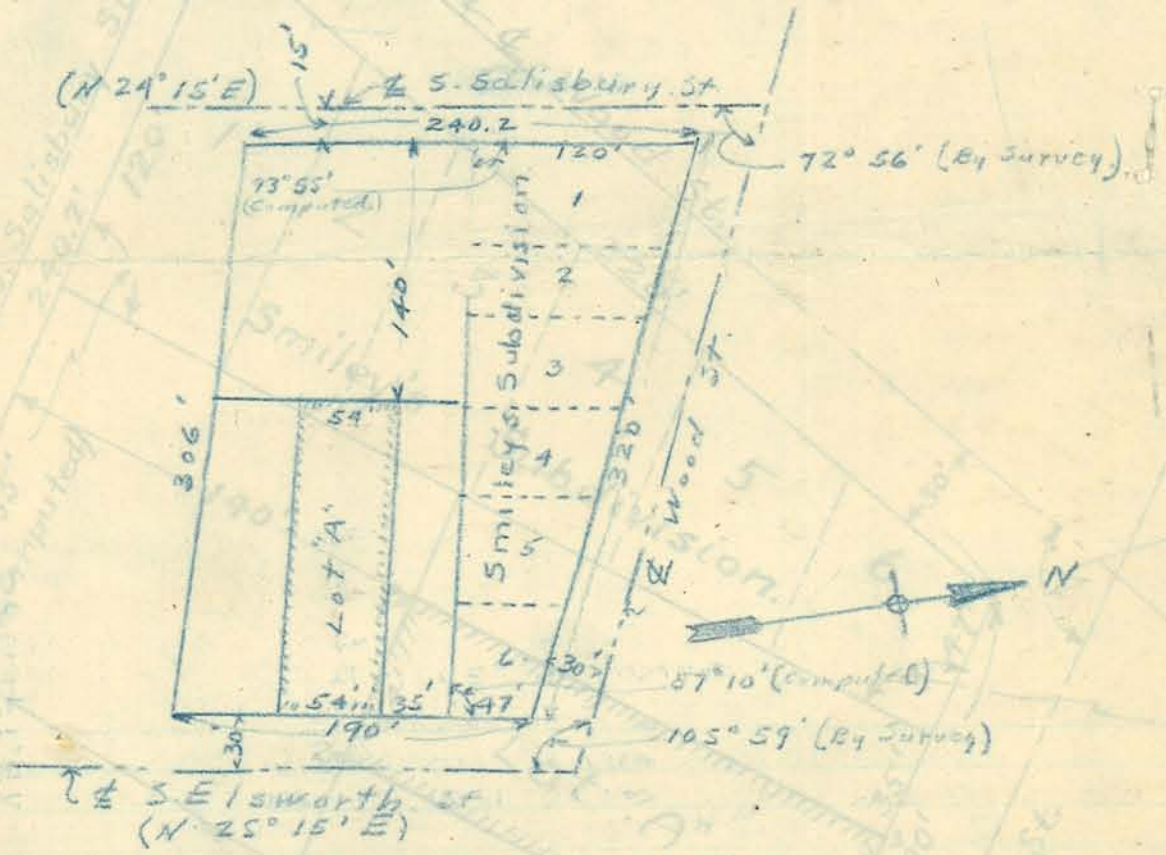

I hereby certify that I have surveyed the above mentioned LOT "A" with reference to the center line of S. Salisbury and Wood Streets, and the angles between Wood and S. Salisbury and Wood and S. Elsworth Streets, and to the dimensions set forth in the above descriptions of LOT 27 and Smiley's Subdivision, and have set iron pins at the rear corners of said Lot "A" and indicated the front corners by crosses in the side walk along S. Elsworth St.

I further certify that I am a REGISTERED ENGINEER in the State of Indiana this 9th day of February, 1946.

Signed Sidney L. Chaffee
Registered Engr. No. 3229.
West Lafayette, Ind.

PLAT of a SURVEY of a Portion of Lot No. 27 (Designated as Lot "A") in the Revised Plat of Chauncey, now part of West Lafayette, Indiana, in Township 23 North, Range 4 West.

Surveyed February , 1946.
by Sidney L. Chaffee,
Registered Engineer
No. 3229.

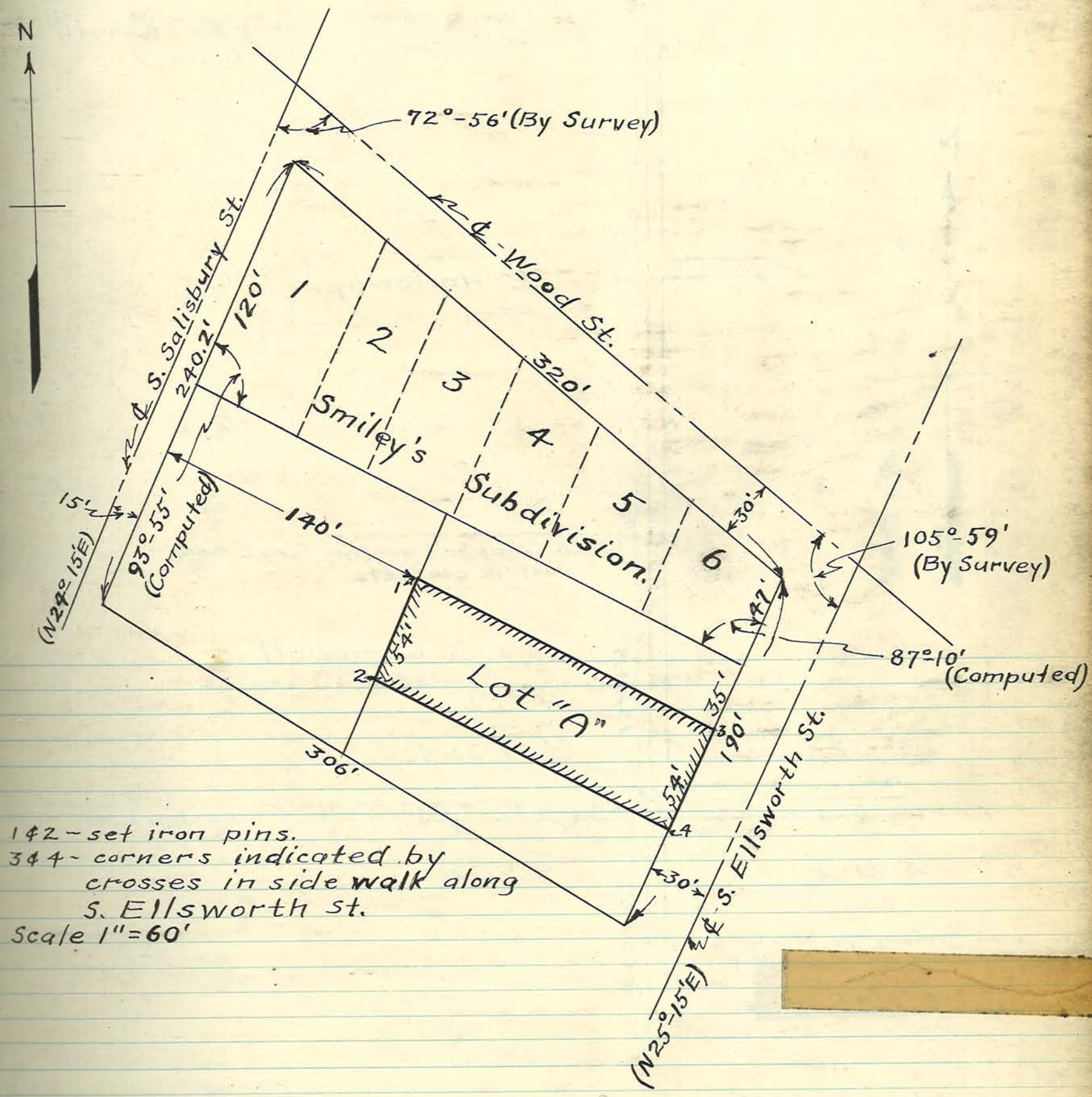

1 & 2 - set iron pins.
3 & 4 - corners indicated by crosses in side walk along S. Ellsworth St.
Scale 1" = 60'

PLAT of CHAIN SURVEY of Part of the West Line of Section 34-Twp. 22N-R4W, made for Geo. Campbell, to determine the Location of his North line in the W½-SW¼ of aforesaid section township and range.

Surveyed May 22, 1946.
by Arthur F. Buerkle, Co. Sur. Reg. Eng.
G.H. Pacey & Geo. A. Campbell, -Helpers
John Terman.

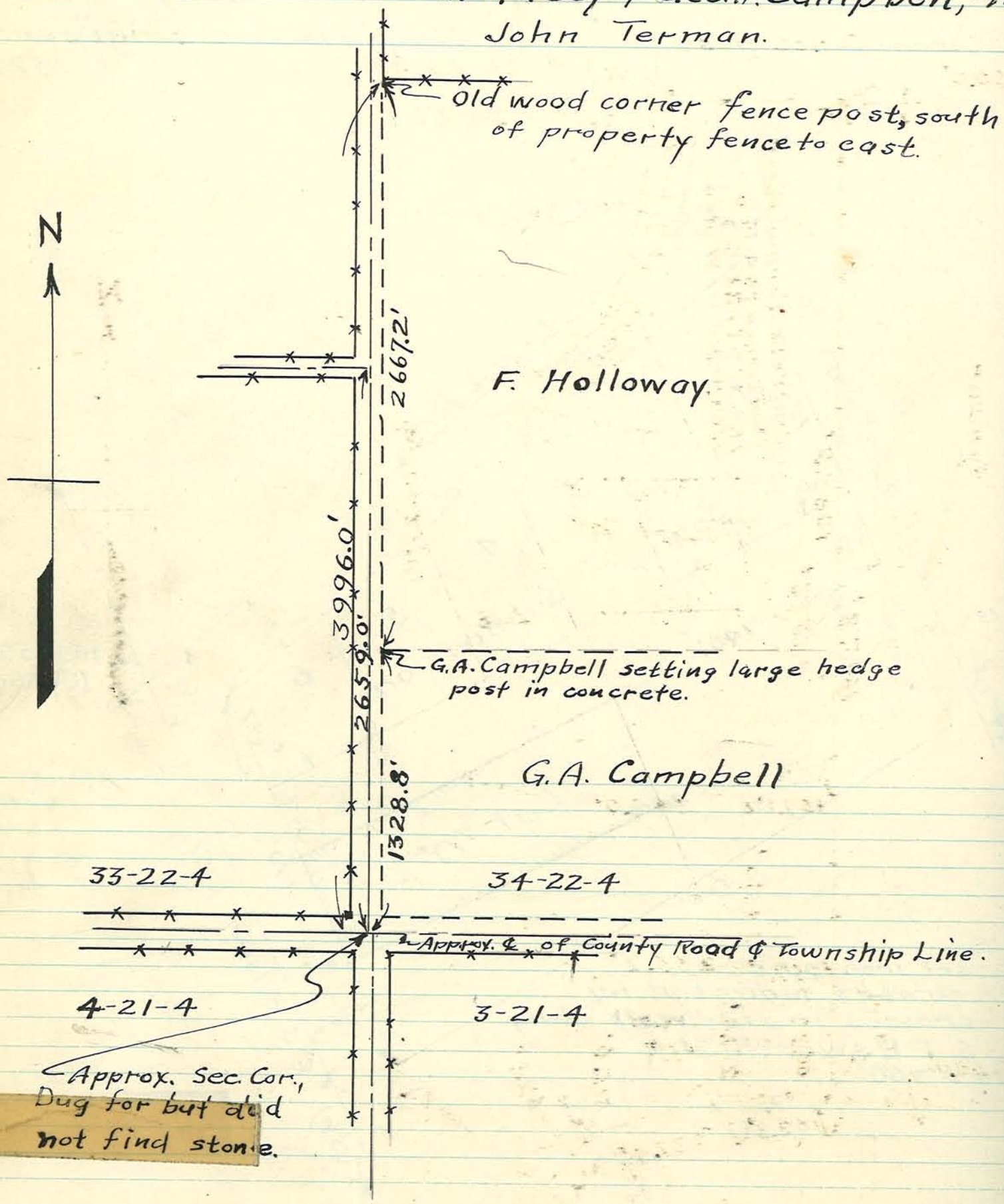

Scale 1" = 600'

PLAT of SURVEY of the Davenport and Haffner Tract, "A", and the Holdman Tract, "B", in the E½-SE4-20-23-3, made to determine acreage in each tract.

Surveyed May 21 & 23, 1946,
by Arthur F. Buerkle, Co. Sur. & Prof. Eng. 1998
Guy H. Pacey & Ashby - helpers.
M. Davenport, Mrs. Holdman & Spitznagle present.

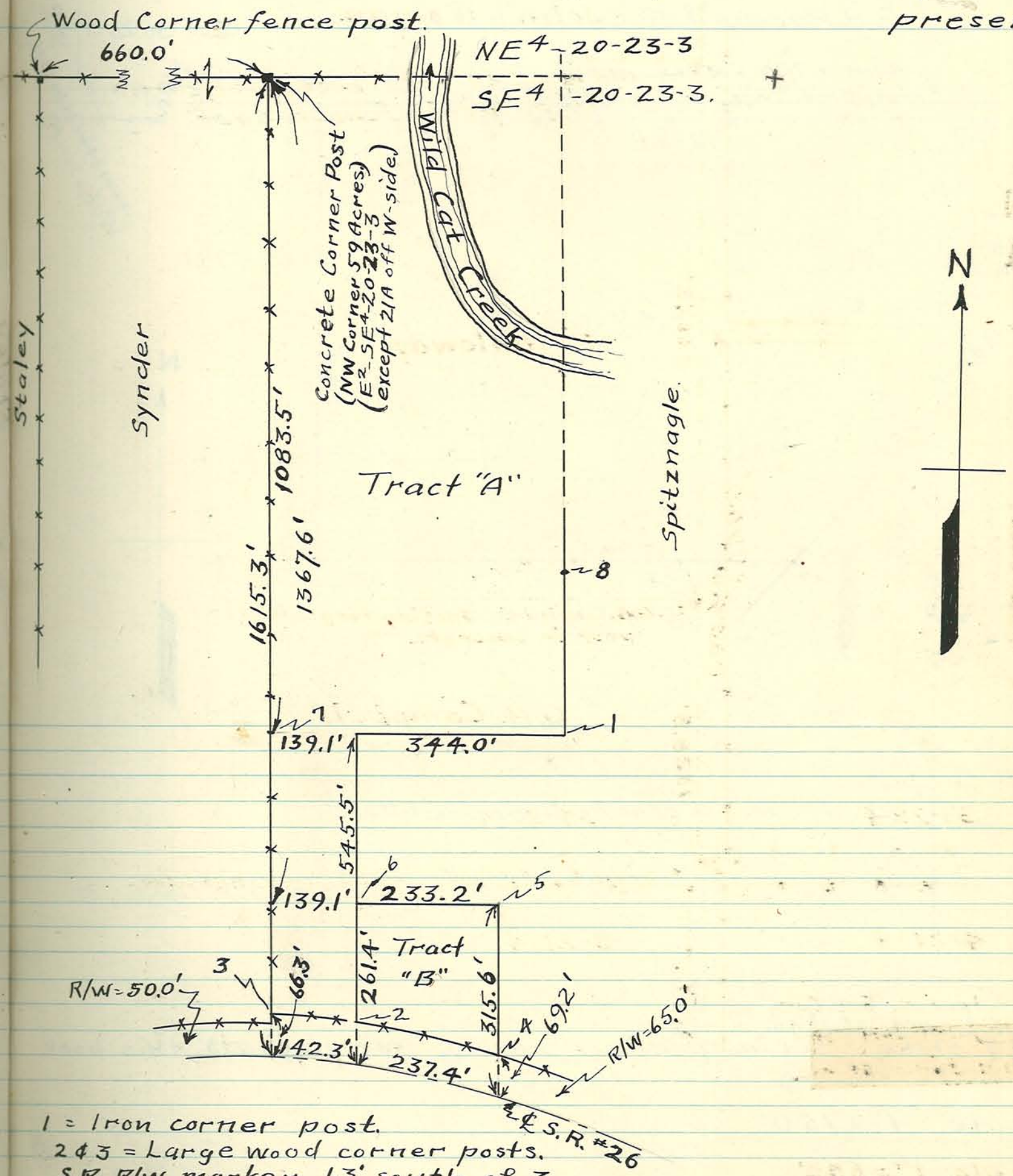

1 = Iron corner post.
2 & 3 = Large wood corner posts.
S.R. R/W marker 1.3' south of 3.
4, 5, 6, 7 & 8 = wood stakes set.

Tract "A" = 13.73 A± including 0.21 A± of S.R. R/W.
" "B" = 1.55 A± " 0.35 A± of S.R. R/W.

Scale - 1" = 200'

A PLAT of a SURVEY of a Tract of Land Retained by Mr. Yeager in the NW^{4}-Sec. 1-Twp. 22 N-R5W, also a Tract of 0.7A± in NE^{4}-Sec. 2-said Township and Range previously surveyed for Mr. Gori's and now Retained by Mr. Yeager.

Surveyed April 18 & 22, 1946,
by Arthur F. Buerkle, Co. Sur. & Prof. Eng. No. 199
G. H. Pacey & R. Cedarholm, Helpers.

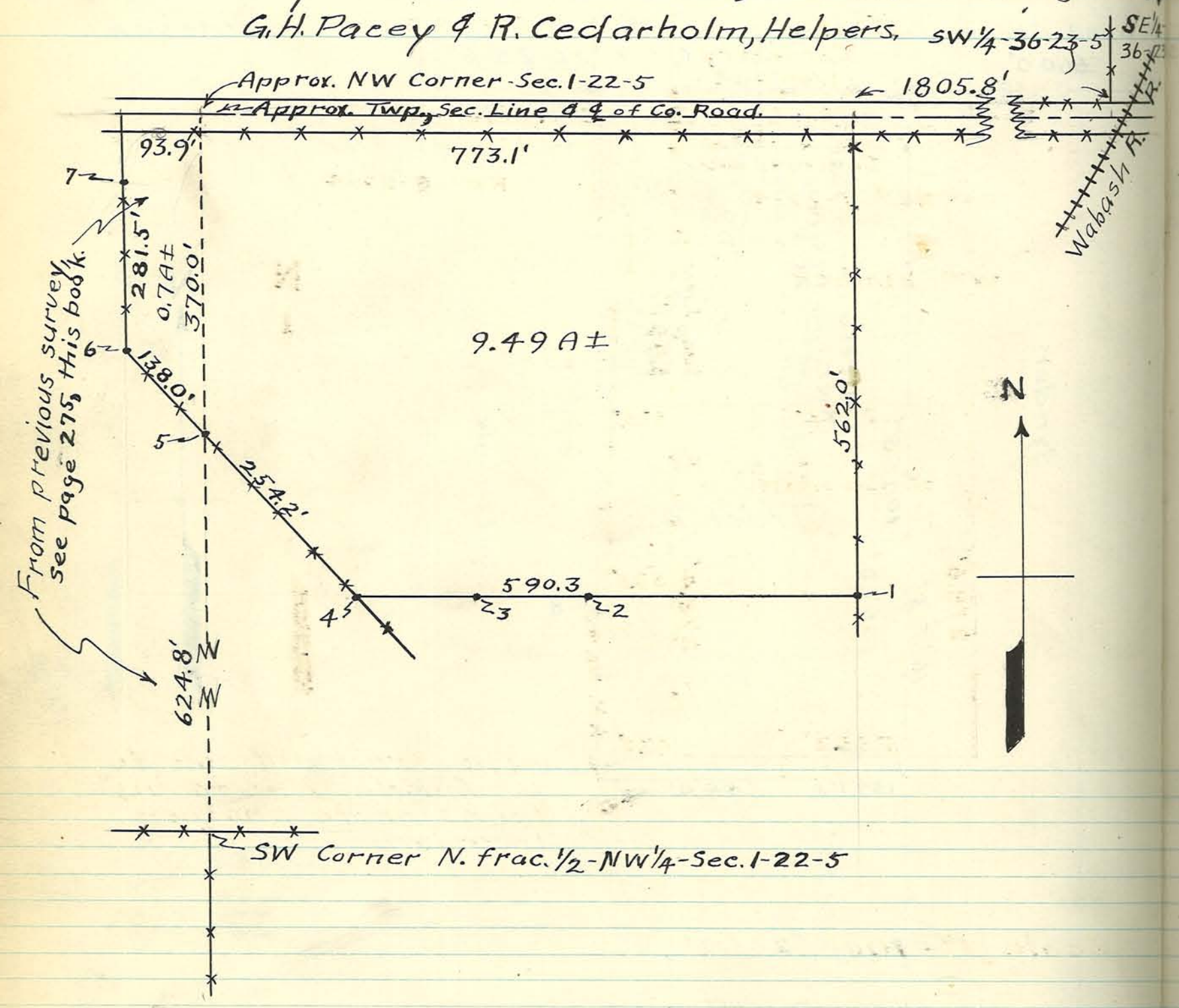

1, 2, 3 & 4 set stakes.
5, 6 & 7 stakes set in previous survey, see page 275, this book.

Scale 1" = 150'

A PLAT of a SURVEY of a Small Tract of Land in the E½-NE⁴-Section 7-Township 22 North, Range 4 West, made for Wm Klaiber.

Surveyed February 9, 1946.
by Arthur F. Buerkle, Prof. Eng. No. 1998
Richard M. Buerkle, Helper.

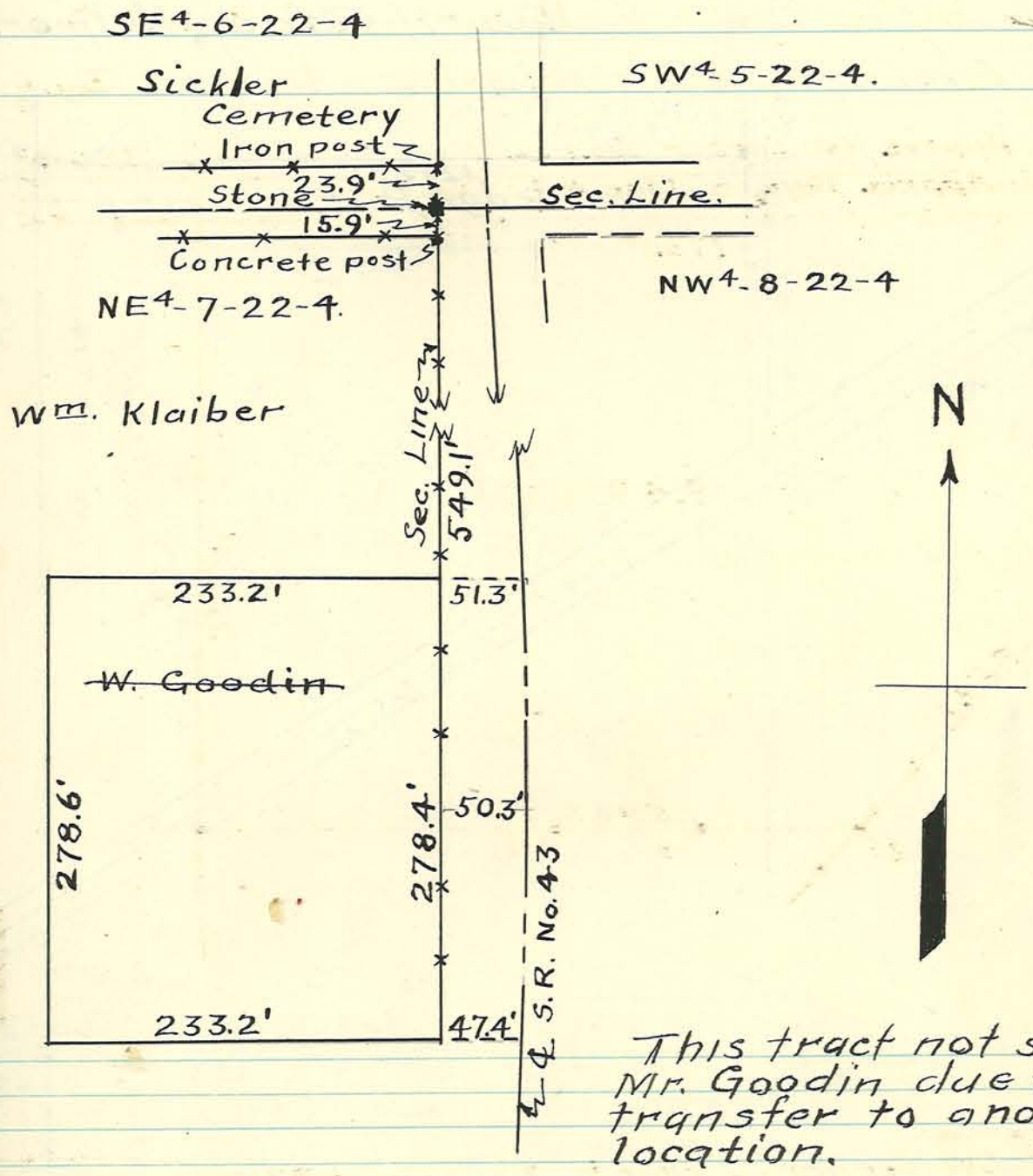

This tract not sold to Mr. Goodin due to his transfer to another location.

Scale 1"=100'

PLAT of SURVEY of the W½-SE¼-Sectio 14 and Part of the E½SE¼-Section 15, all in T23N-R5W, now called the "Carl McQuinn Experimental Farm", made for Carl McQuinn, for the purpose of determining corners.

Surveyed June 3, 1946.

by Arthur F. Buerkle, Co. Sur.

Guy H. Pacey, Helper.

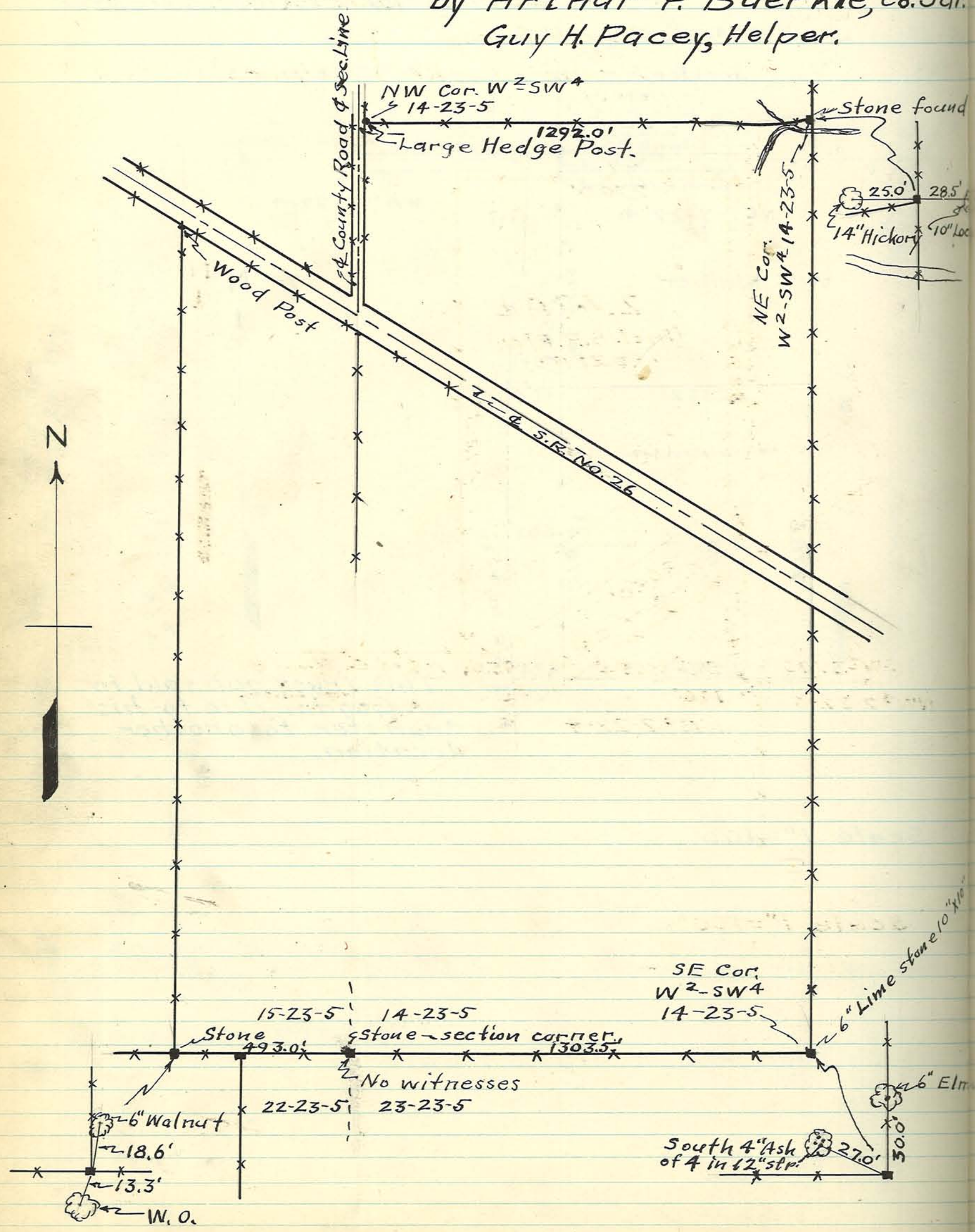

Scale 1"=300'

PLAT of SURVEY of Part of the W½ SW¼ SE¼ - Section 35 - T23N - R4W, made for Frank Hatke for purpose of correcting description on former deed.

Surveyed June 6, 1946,
by Arthur F. Buerkle, Co. Sur.
Guy H. Pacey } Helpers
Frank Hatke }

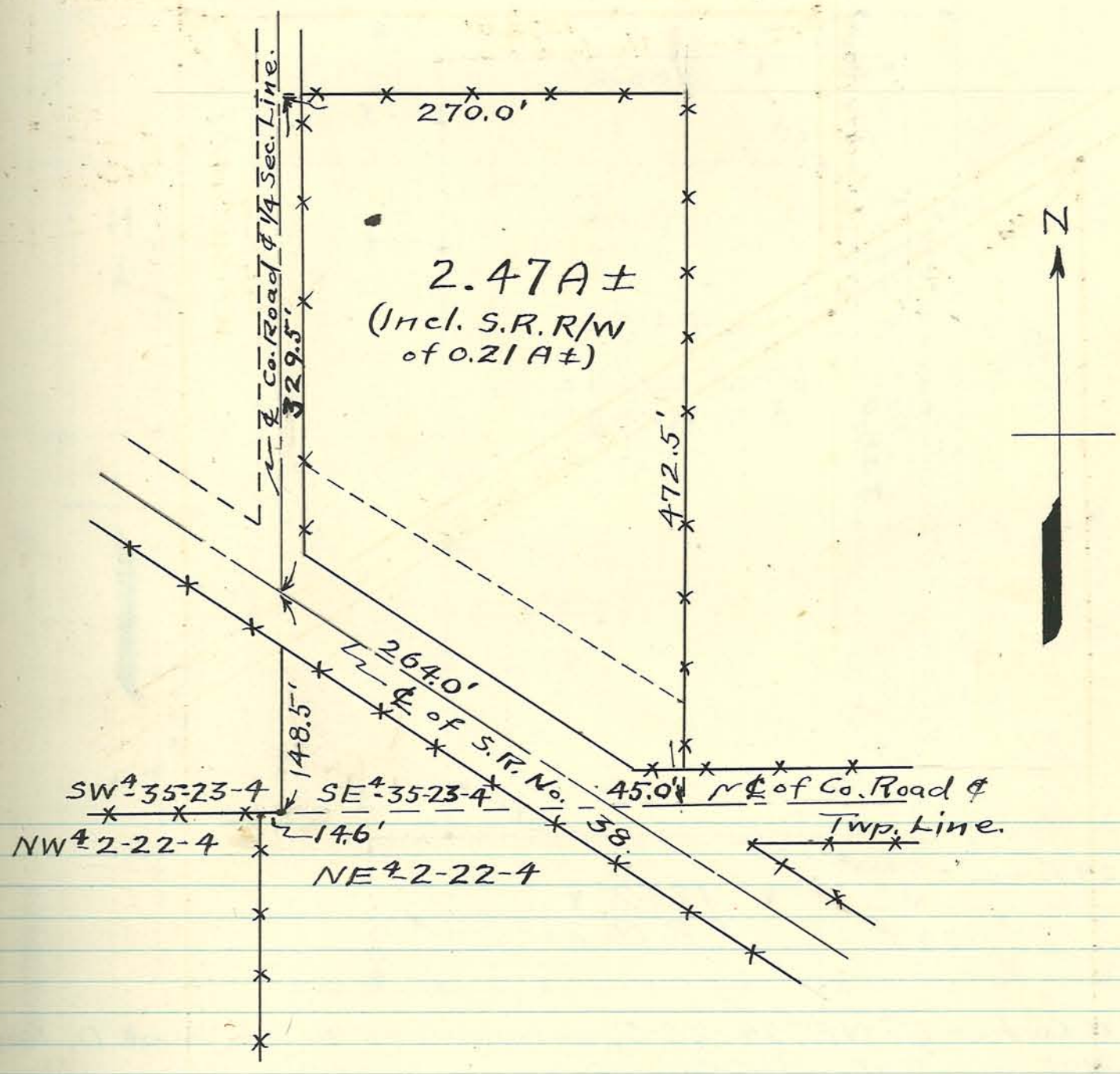

Scale 1" = 100'

PLAT of a SURVEY of a Part of the E²-NE⁴-Section 24-23-5, made for Mr. Meek & Mr. Lincoln.

Surveyed February 14, 1946,
by Arthur F. Buerkle, Co. Sur. & Prof. Eng.
Guy H. Pacey } Helpers.
R. Lincoln }

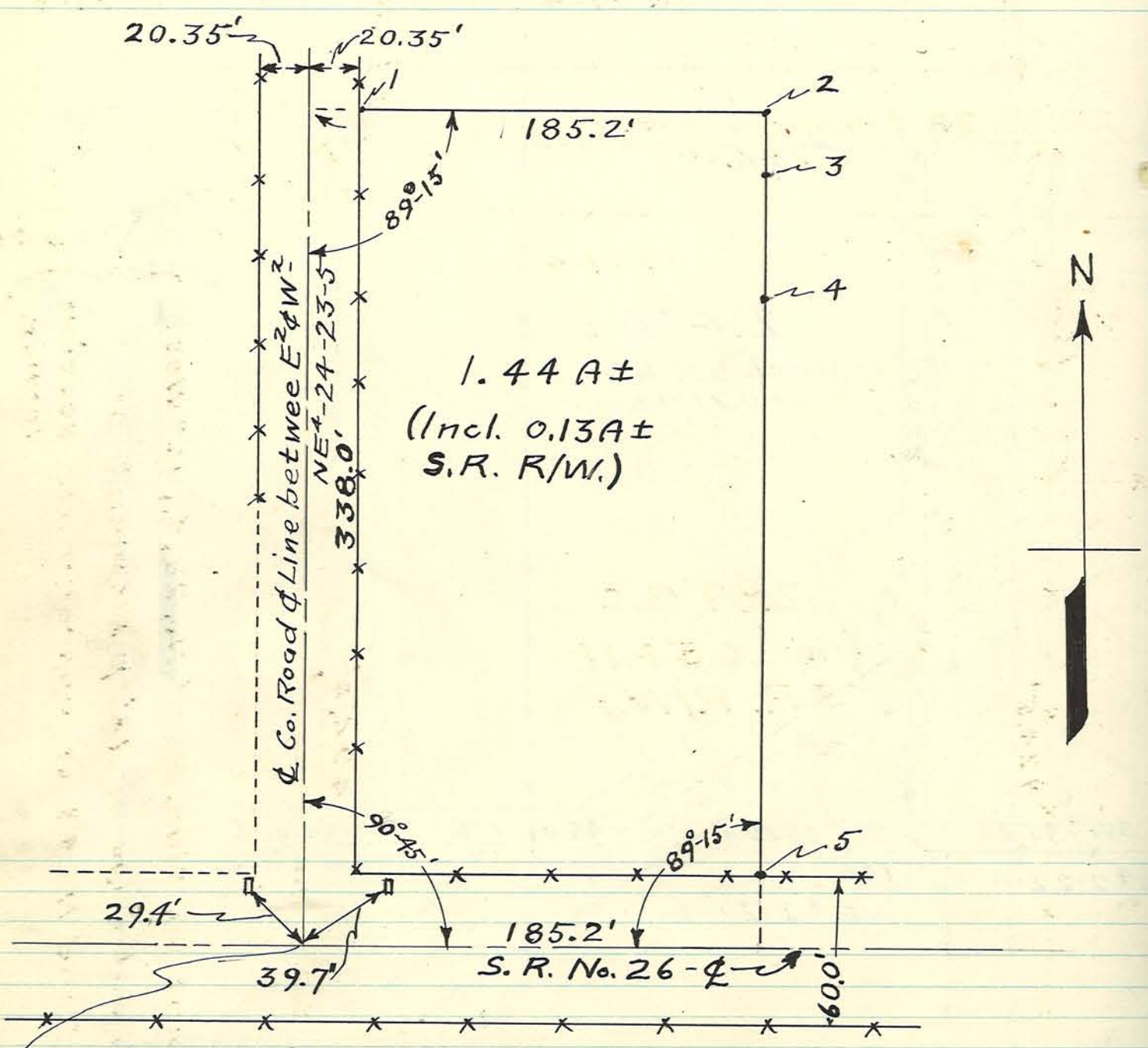

SW Corner E²-NE⁴-24-23-5, references from Book D, Page 1 did not dig for stone.

1,2,3,4 & 5 set iron pipe (furnished by Mr. Lincoln).

Scale 1" = 60'

PLAT of a SURVEY of a Part of the NE4-NE4-Section 19-T21N-R4W, made for Merle Ver Plank.

Surveyed June 11th, 1946.
by Arthur F. Buerkle, Co. Sur. & Prof. Eng. No. 1998.
Guy H. Pacey, - Helper.

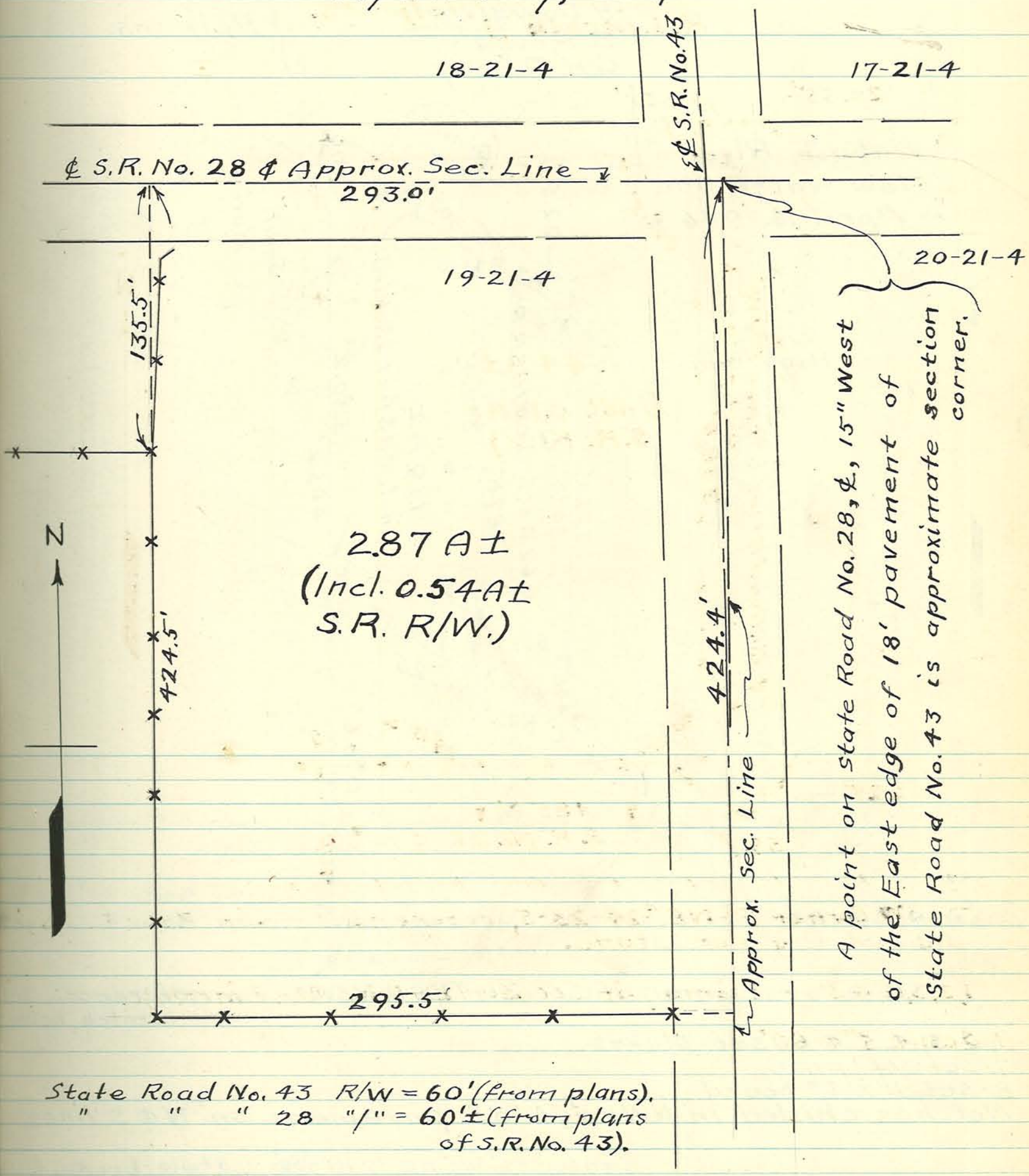

State Road No. 43 R/W = 60' (from plans).
" " " 28 "/" = 60'± (from plans of S.R. No. 43).

Scale 1" = 60'

PLAT of A SURVEY of Two Small Tracts of Land in the E² of the NW fractional 1/4 of Section 20-T24N-R3W, made for Ruby Downing and Dale Remaly.

Surveyed March 17 and April 16, 194
by Arthur F. Buerkle, Tip. Co. Sur.
Richard Buerkle,
H. Downing,
D. Remaly,
G.H. Pacey
} Helpers.

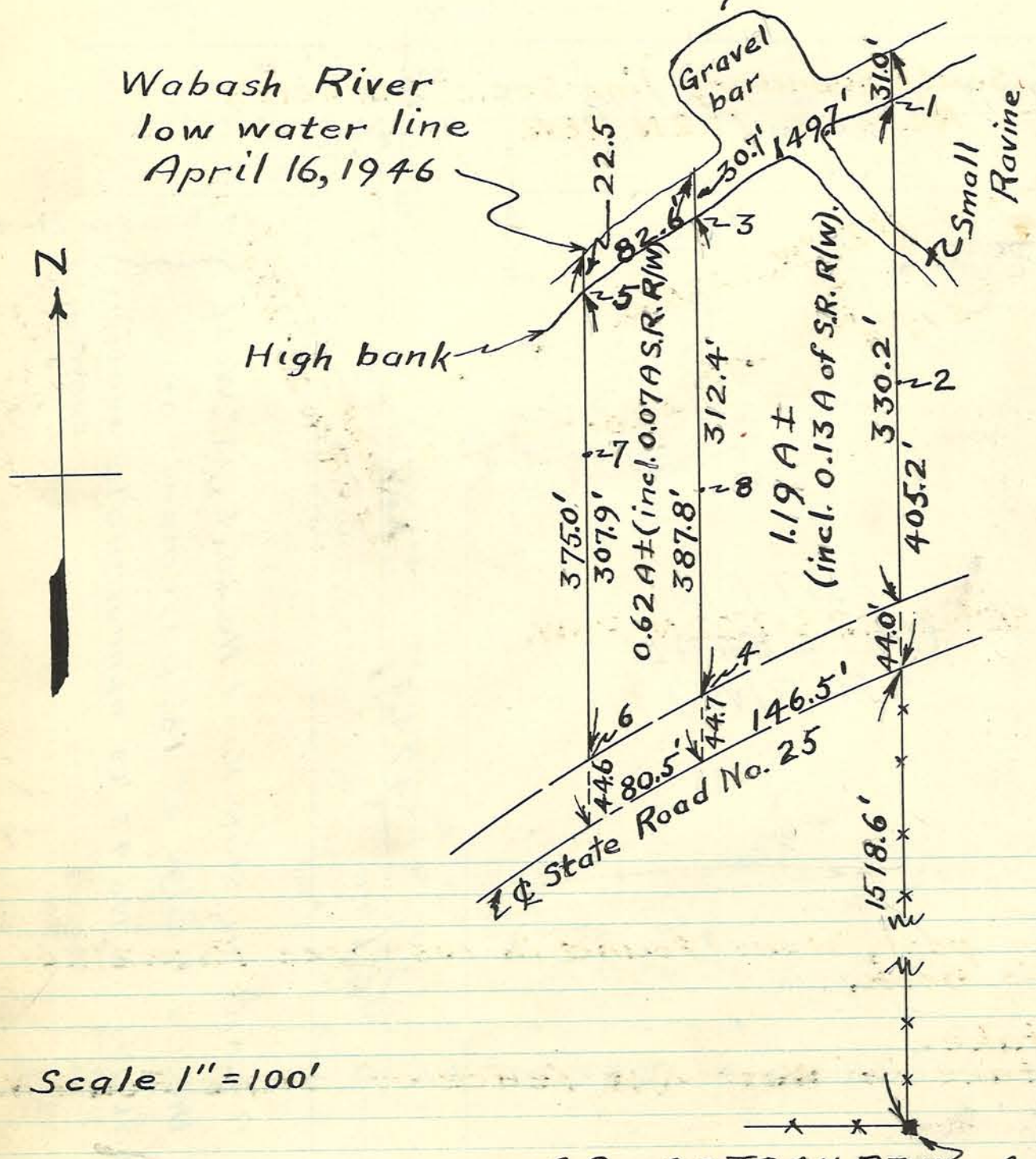

Scale 1" = 100'

Stone at Center of Sec. 20-T24N-R3W — for references see sketch below.

1, 2, 3, 4, 5 & 6 - set stakes.
7 - set 3/4" pipe.
8 - set 1" X 4" board.
Notches chisled in NWedge of pavement on N & S lines.



PLAT of a SURVEY of a Parcel of Land in the SE¼-Sec. 23-T22N-R6W, made for Harley Mintner and Clarence Marks.

Surveyed June 26, 1946,
by Arthur F. Buerkle, Tip. Co. Sur.
G.H. Pacey, Helper.
H. Mintner & C. Marks - present.

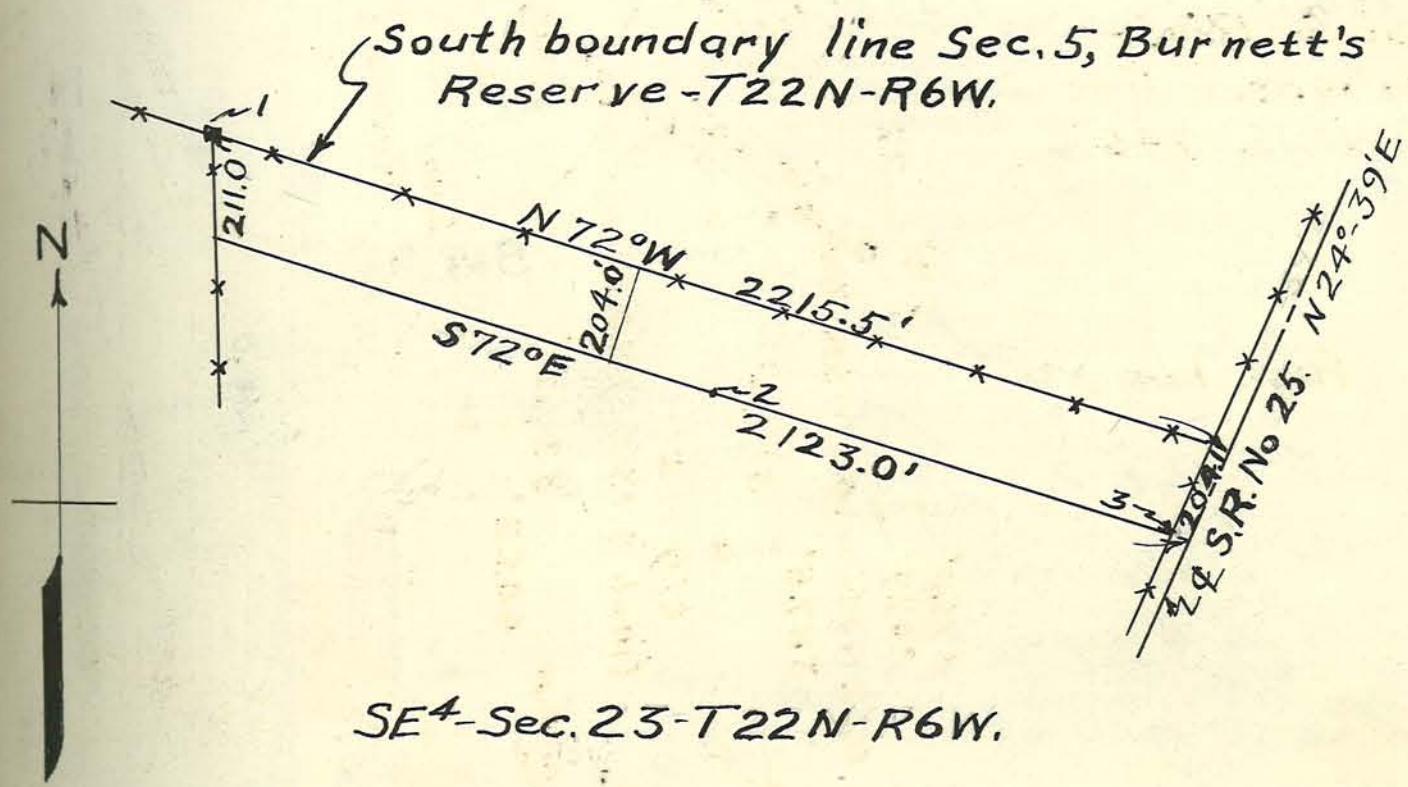

SE¼-Sec. 23-T22N-R6W.

1- Corner post, stone found in 1937, see Page 211 of this book.

2- Set stake.
3- Set stake in West R/W fence of State Road No. 25.

PLAT of a CHAIN SURVEY of the SE$^{\frac{1}{4}}$ of Section 27 and the W$^{\frac{1}{2}}$-SW$^{\frac{1}{4}}$ of Section 26, all in T22N-R5W, made for H. Wieners.

Surveyed June 28, 1946.
By Arthur F. Buerkle, Tip. Co. Sur.
Guy H. Pacey, Helper.
H. Wieners & J. Fleming present & assisting.

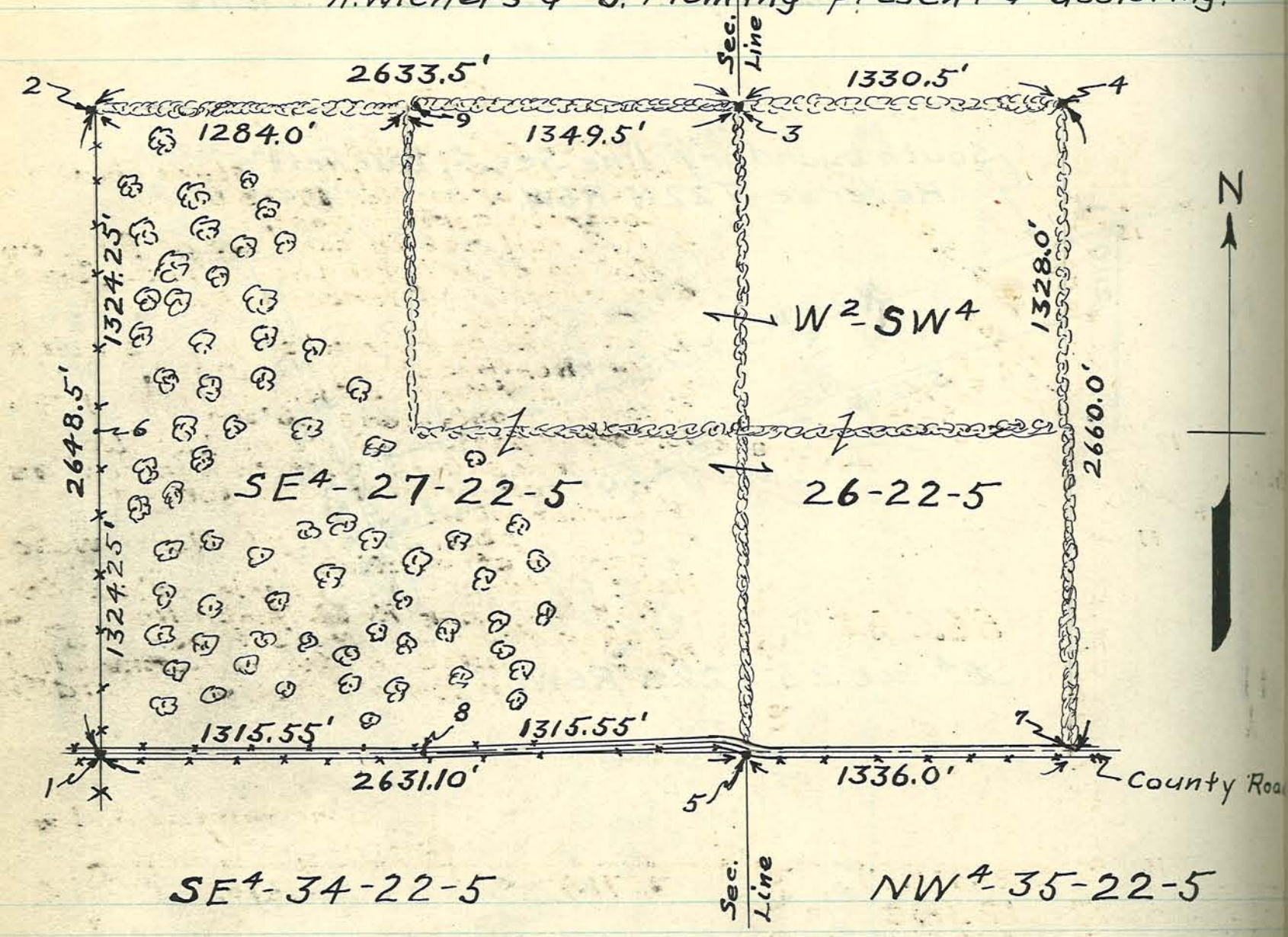

Scale 1" = 600'

~ Hedge fence.

Corners-
1, 2, 3, 4 & 5 - stones, found, see witnesses below, except #3, for which [none were available
6, 7, 8 & 9 - set stakes.
#8 is 29.1' North of approximate section line.
#9 is 1320.0' East of stone at #2, should be 1316.75' East of #2 to divide distance between #2 & #3 equally.

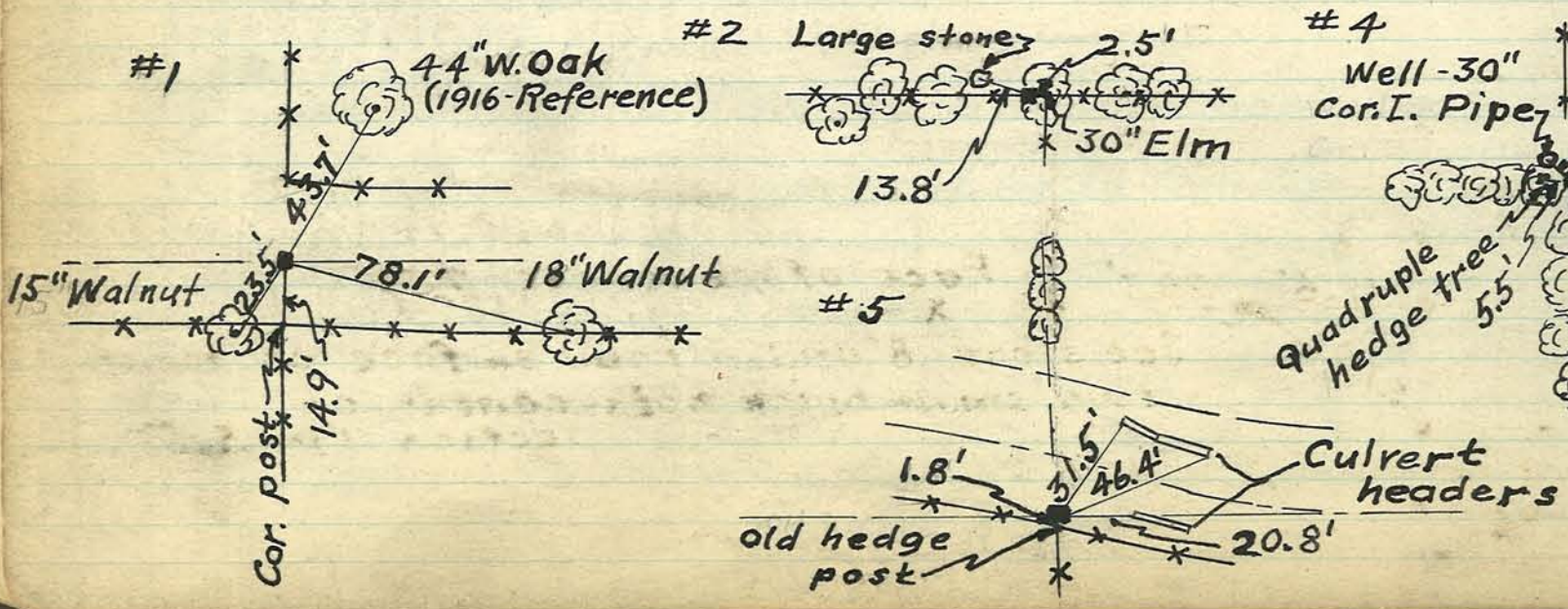

PLAT of CHAIN SURVEY of Part of the W² and Part of the S² of Section 17-T23N-R5W, made for Mrs. Wm Kerker and Mr. Finch.

Surveyed by
by Arthur F. Buerkle, Tip. Co. Sur., July 2, 1946.
G.H. Pacey, Helper. July 2, 1946
Finch, present part of time.

CORNERS

1- Corner post, wood.
2-Found brick bats, placed stone above them, center of section 17-23-5.
3-Concrete corner post.
4-R.R. rail set in concrete at fence corner.
5-Mid-point of North & South road fences.
6-Intersection of fences to North & West extended.
7.-Set stake by burned off post, small stone on Northeast side of post.
8.-Stone 0.8' North of large corner post.
9.-Corner post, stone 1.6' West.
10.-Corner post, large stone 1.25' North.
11.-Old large square post, recognized as quarter, quarter section corner.
12-Corner post.
13-Corner post, apparent Northwest corner of section 17.
Note: Distances and bearings from Corner No.8 to Corner No.12, North line of 56.0A taken from Surveyor's Record D, Page 402.
Note: Distance between Corners No.1 and No.10 taken from Surveyor's Record D, Page 77.

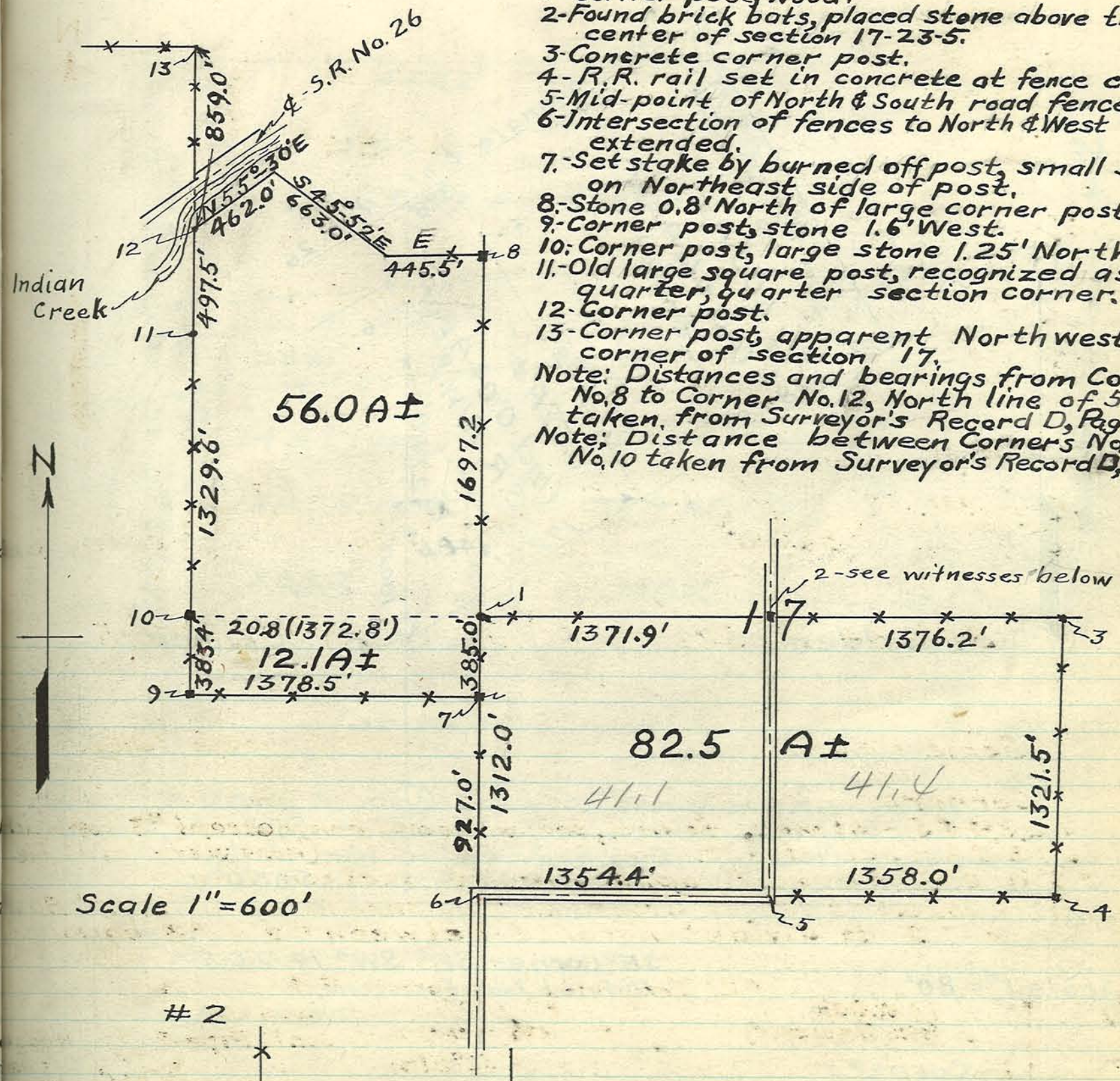

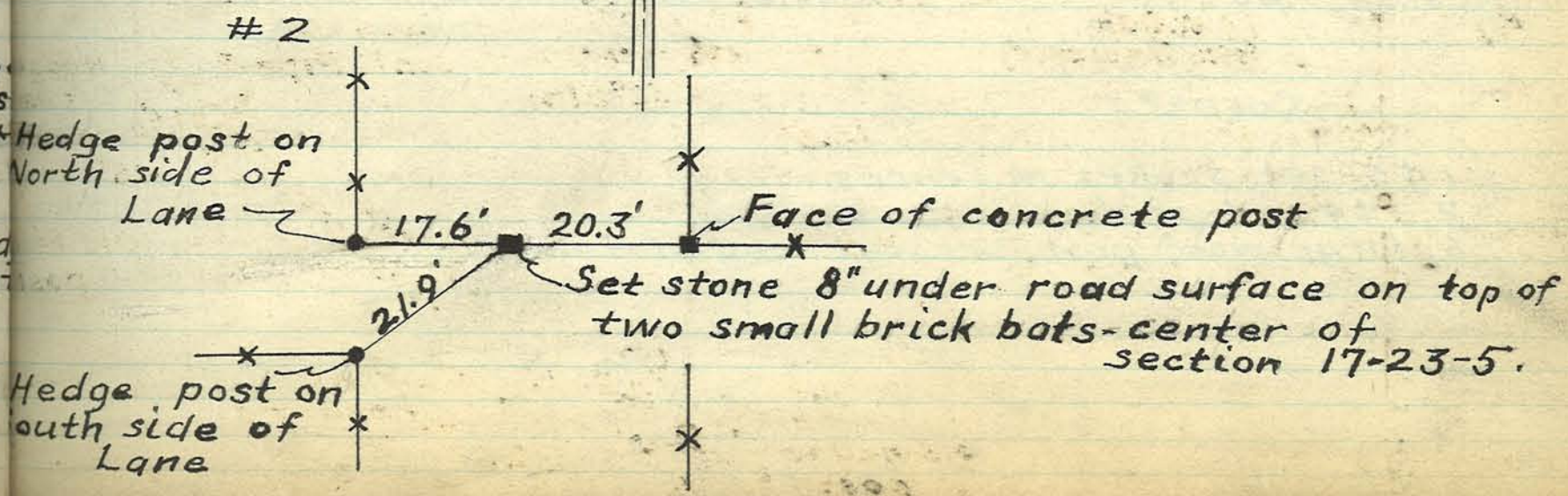

PLAT of a SURVEY of Two Tracts of Land in the SE4-SW4-Section 14-T23N-R5W, Surveyed July 19, 1946,

By Arthur F. Buerkle, County Surveyor
Guy H. Pacey - Helper.

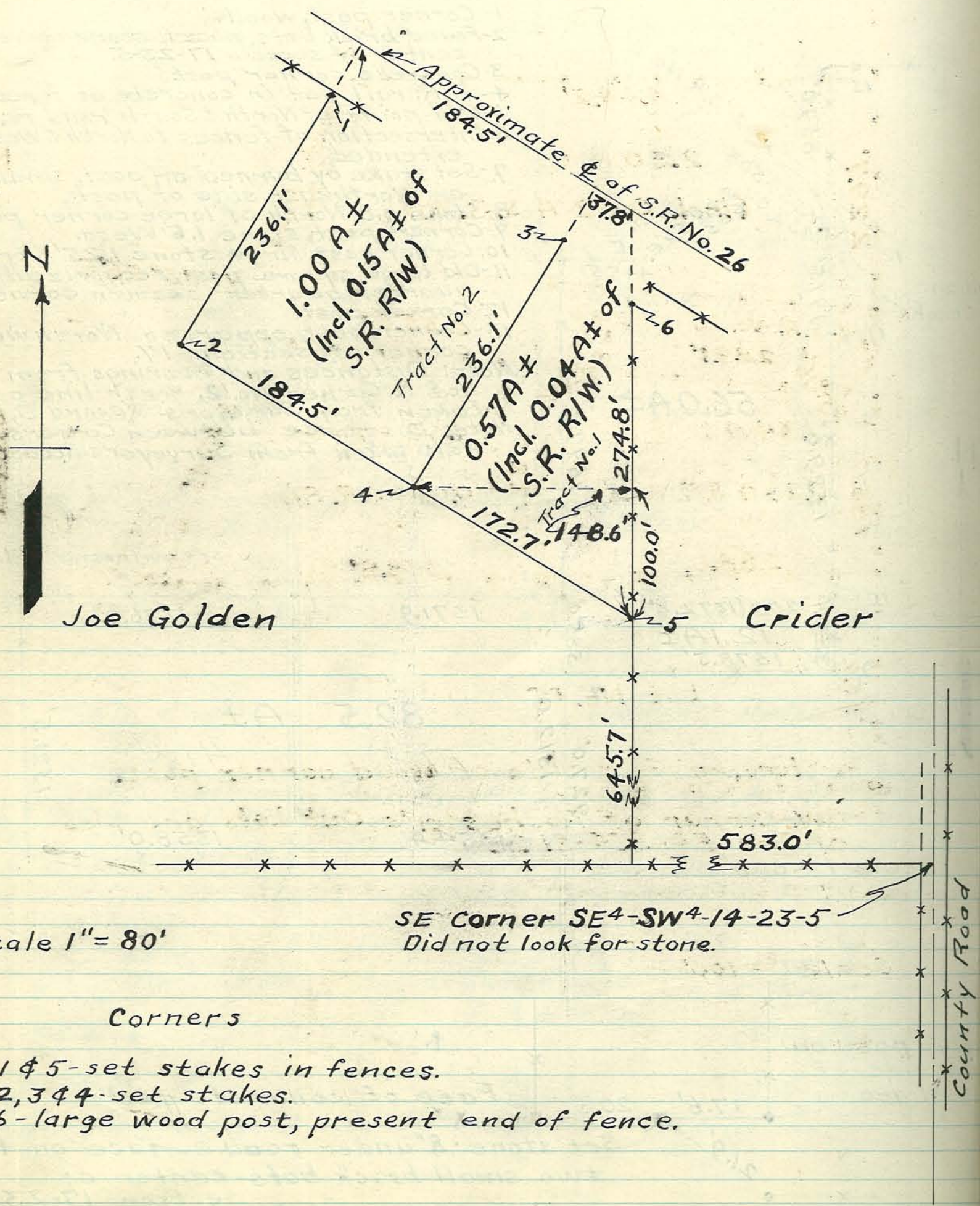

Corners

1 & 5 - set stakes in fences.
2, 3 & 4 - set stakes.
6 - large wood post, present end of fence.

PLAT of SURVEY of The Division of Lot No. 14 of Rochester's Out Lots to the City of Lafayette, (said Out Lots being in the E2-E2-Section 31-T23N-R4W), into 3 Tracts for R.B. Hickok.

Surveyed July 30th 1946.
by Arthur F. Buerkle, County Surveyor.
G.H. Pacey - Helper.
R.B. Hickok, present & assisting.

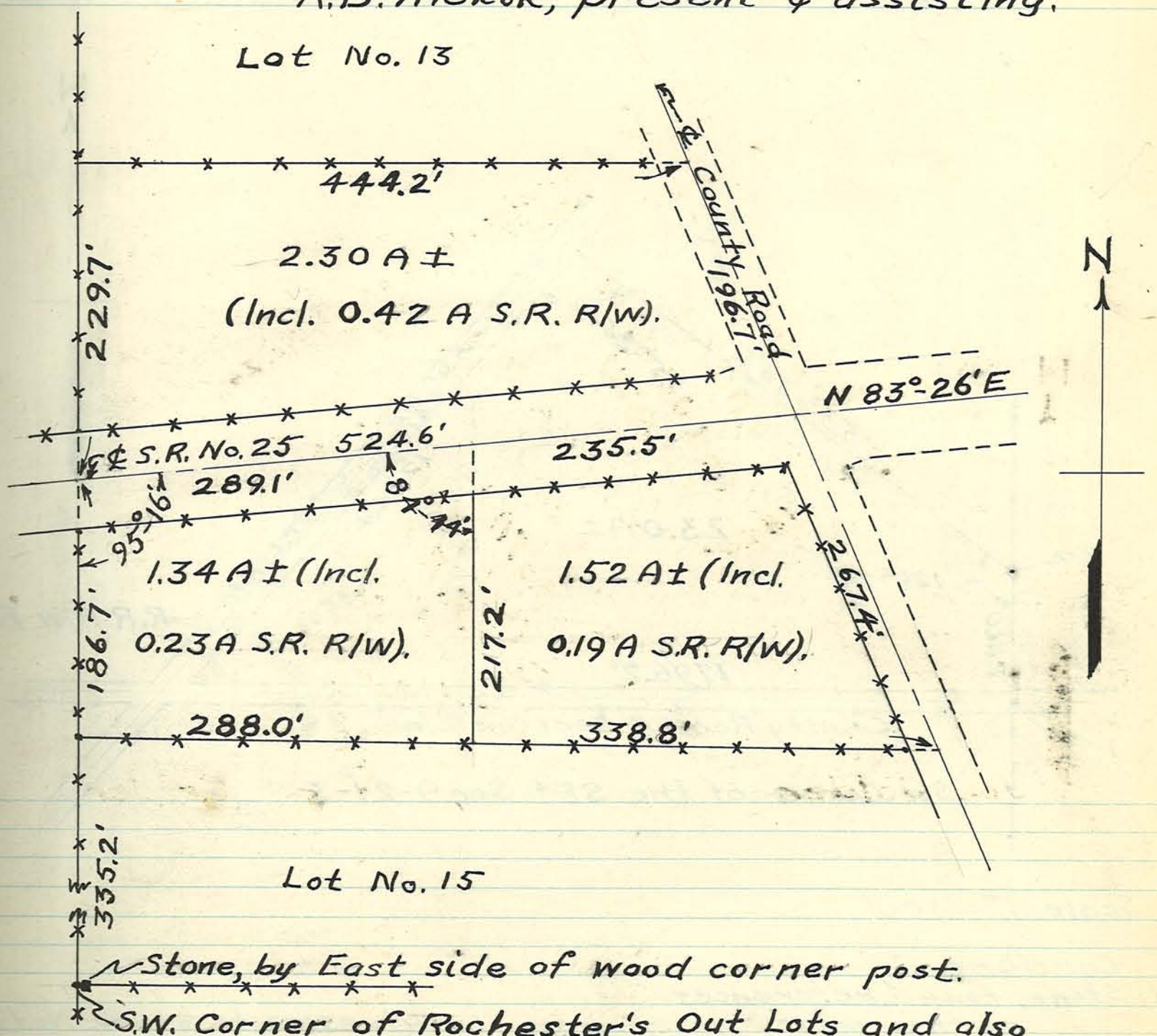

Stone, by East side of wood corner post.
S.W. Corner of Rochester's Out Lots and also of the E2-SE4-31-23-4

Scale 1" = 100'

A PLAT of a SURVEY of a Tract of Land in the S²-SE⁴ Sec. 9-T21N-R3W, made for Mrs. F.C. Nantz.

Surveyed August 7, 1946,
by Arthur F. Buerkle, County Surveyor
Guy H. Pacey, Helper.

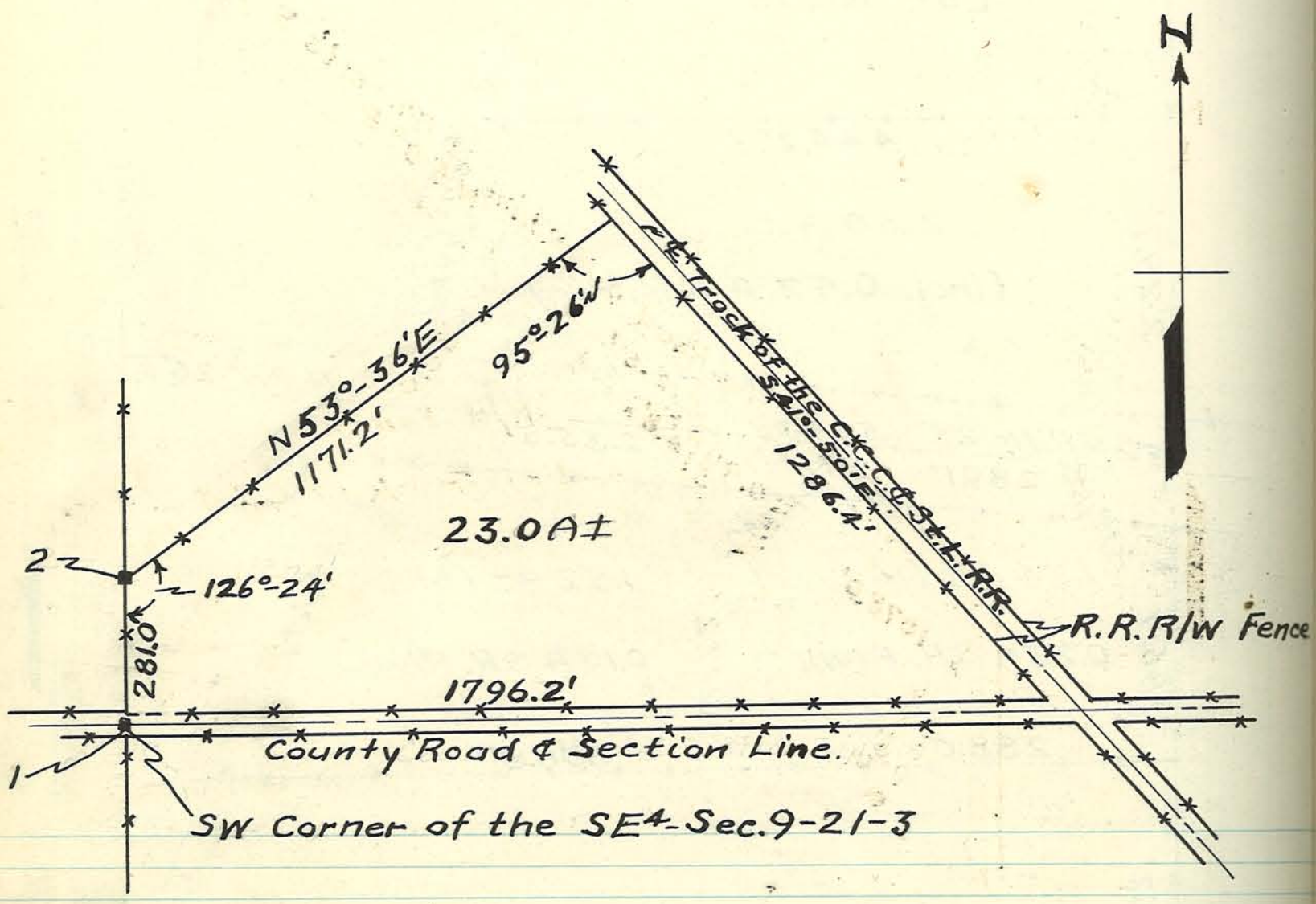

Scale 1" = 300'

Corners.
1-Stone, found, references on this page.
2-Stone, found, no witnesses.

Witnesses to Stone No.1 above

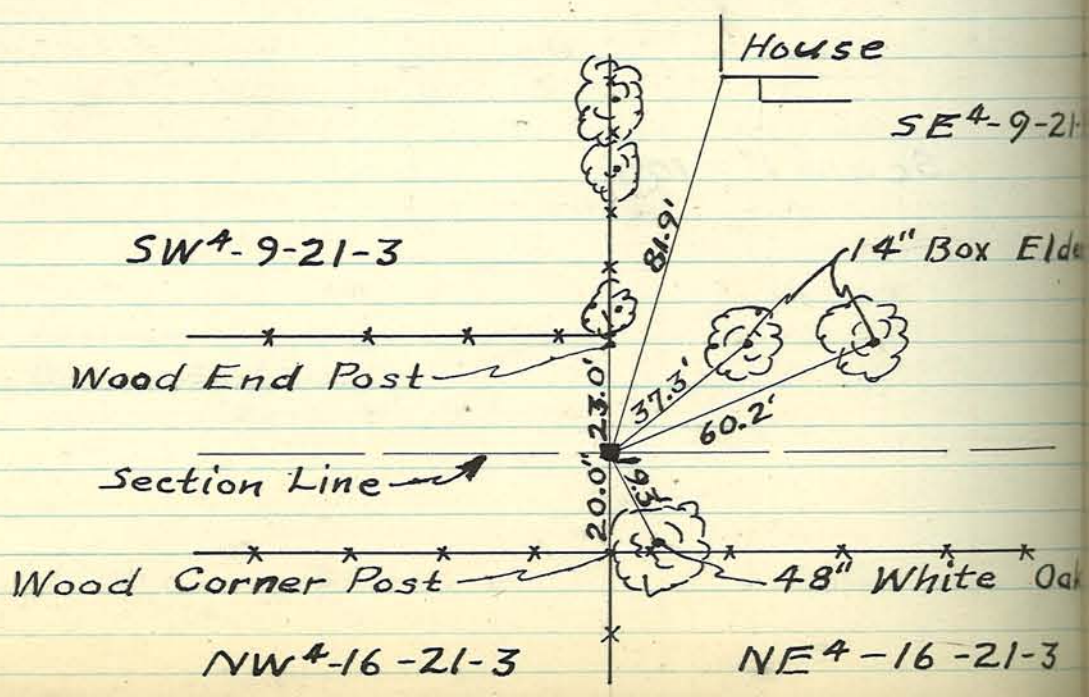

PLAT of SURVEY of a Parcel of Land in the N.W. Part of the S.W.$^{\frac{1}{4}}$ of Section 5, in Burnett's Reserve below the mouth of the Tippecanoe River, in T24N, R4W, surveyed for John A. Terman.

Surveyed August 15, 1946,
by Arthur F. Buerkle, County Surveyor.
Guy H. Pacey, Helper.
John A. Terman, present & assisting.

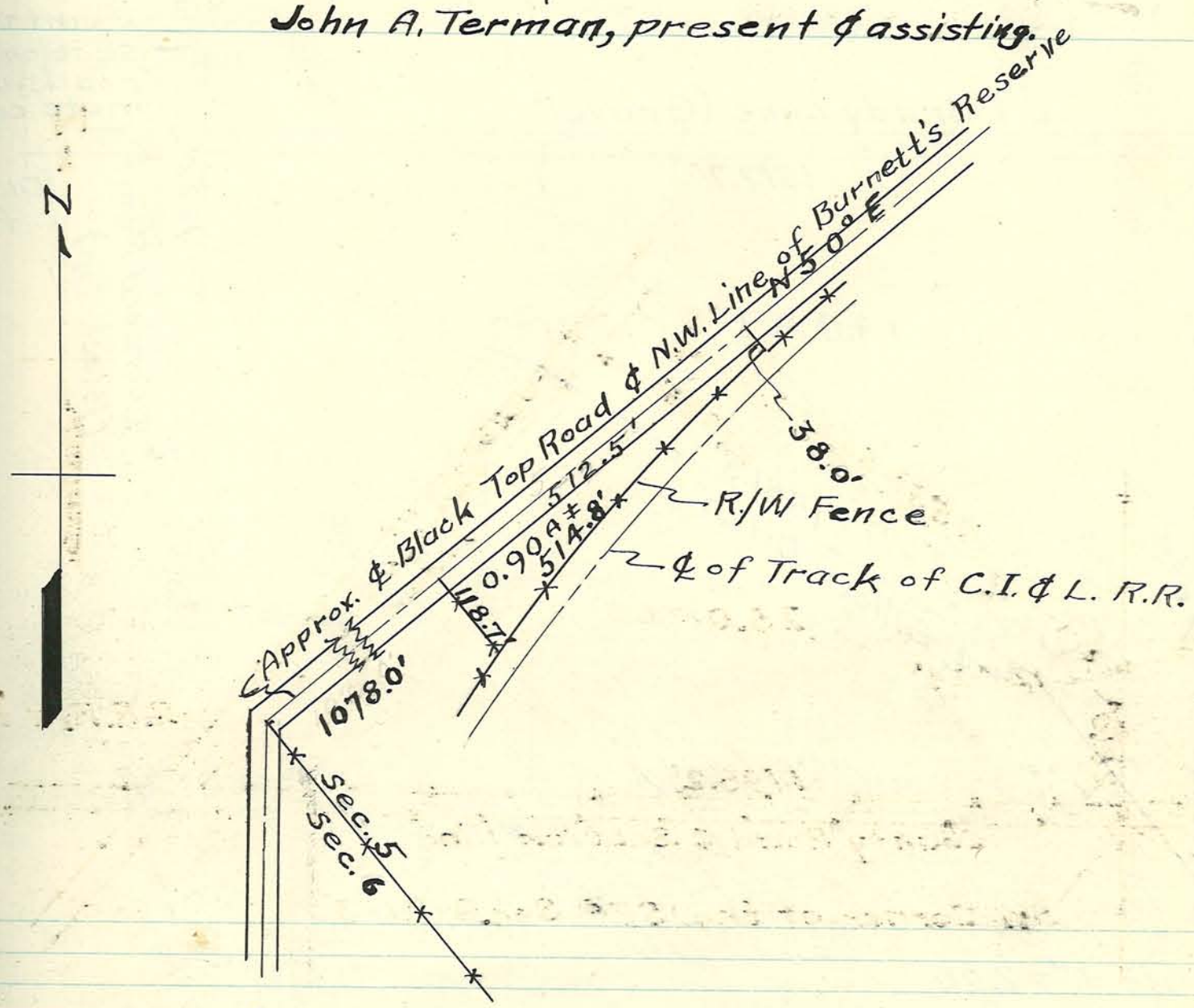

Scale 1" = 200'

PLAT of a CHAIN SURVEY of that Part of the E½-SW¼-Sec. 3-T22N-R4W, lying North of the center of the Elliott Ditch, made for Roy Herron.

Surveyed September 6th, 1946;
by Arthur F. Buerkle, Tippecanoe Co. Sur.
Guy H. Pacey, helper.

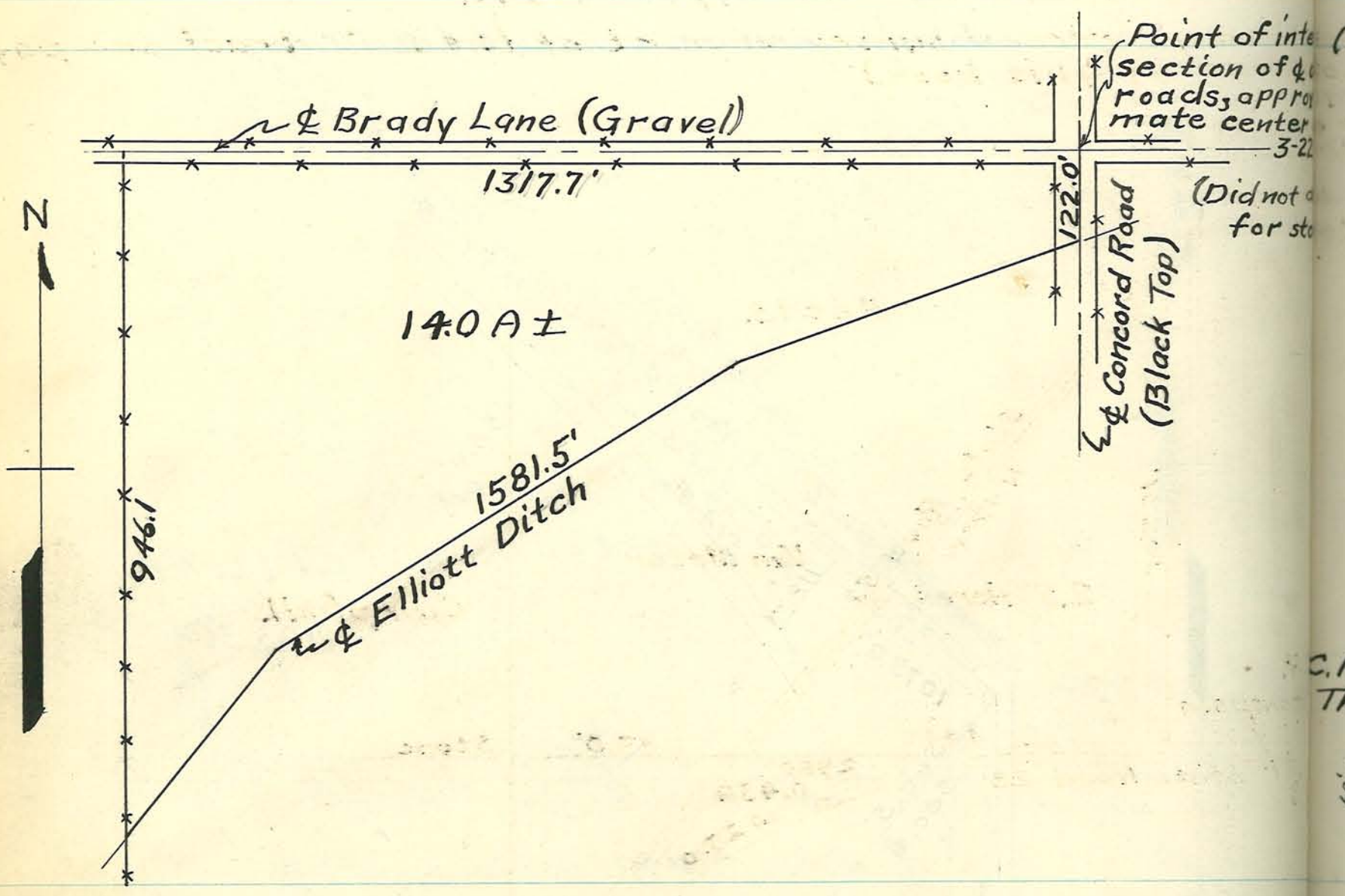

Scale 1" = 200'

Note: The intersection of the centerlines of the traveled surfaces was used to locate the approximate center of said section 3.

PLAT of a SURVEY of Part of the E½-SW¼ of Sec. 13 and Part of the E½-NW¼-Sec. 24, all in T21N-R3W, made for C. Ray Thompson.

Surveyed Sept. 16, 1929,
by C. W. Richards.

Copied from blue print - Sept. 10, 1946.

(For more recent survey of part of the 2.57 tract see page 304 of this book.)

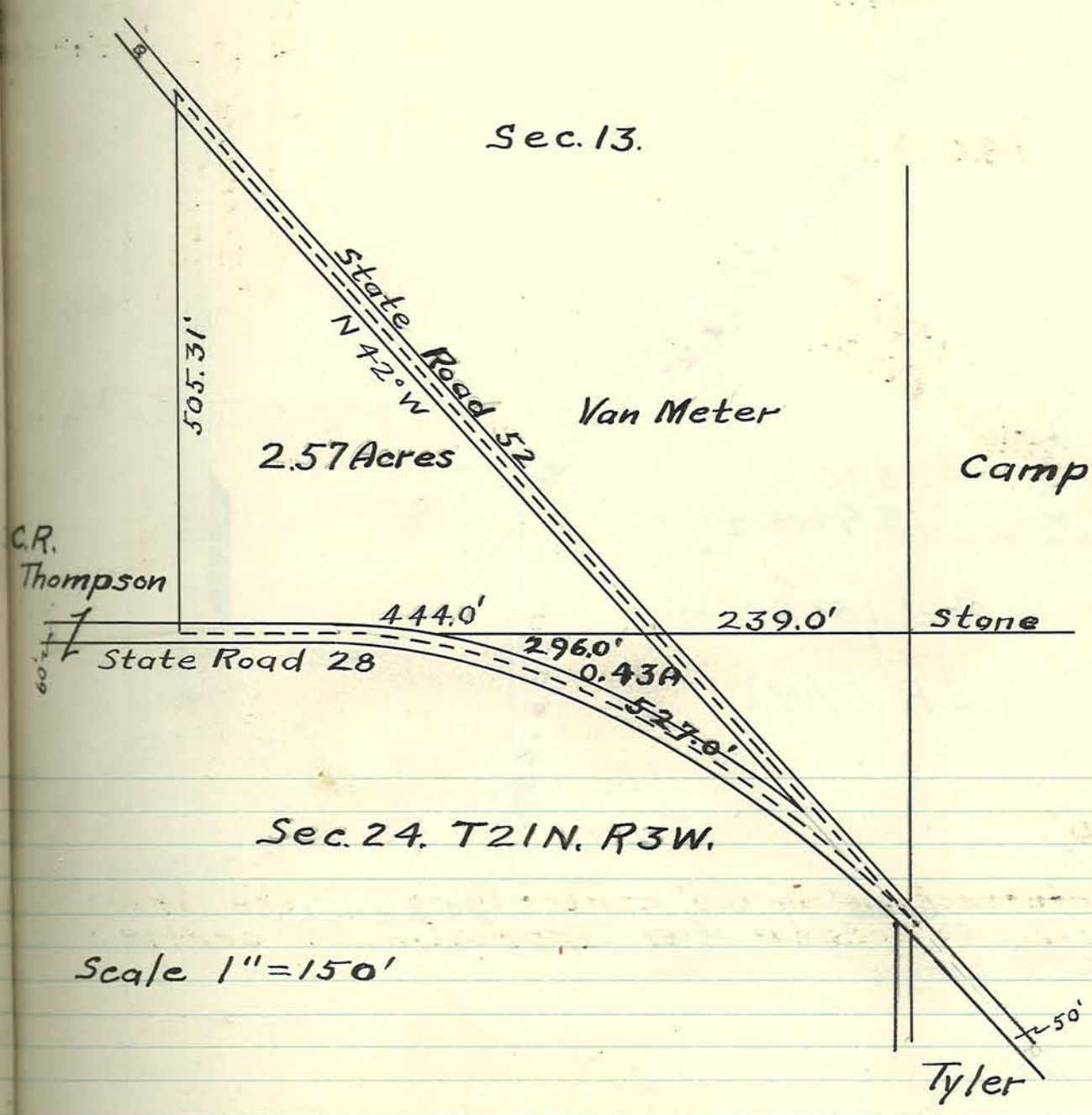

PLAT of a SURVEY of Part of the SE4-SW4-Section 13-T21N-R3W, made for Charles R. Thompson.

Surveyed September 11th, 1946,
by Arthur F. Buerkle, County Surv
Guy H. Pacey, helper.
Charles R. Thompson, present and assisting.

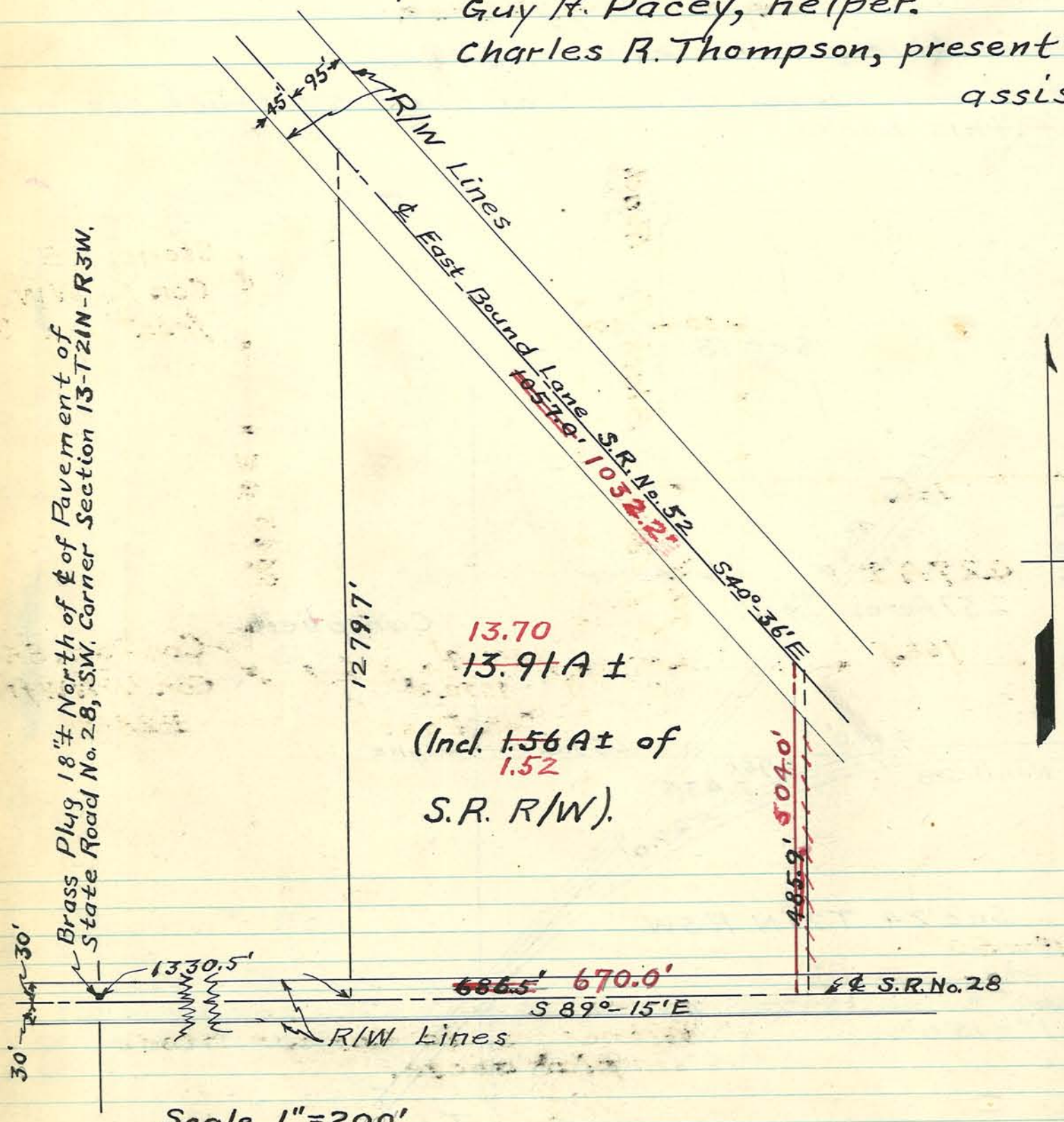

Scale 1"=200'

Note: Bearings of State Roads taken from blue prints of State Road No. 52, dated 1939.

Red ink shows changes made as result of a resurvey of the National Inn Tract immediately east of the above, made December 23rd, 1946, by Arthur F. Buerkle, T.Co.Su

PLAT of a SURVEY of a Small Tract in the N½-NW frac.¼-Section 1-T23N-R5W, made for Ed. Dettman.

Surveyed September 17, 1946,
by Arthur F. Buerkle, County Surveyor.
Guy H. Pacey, helper.

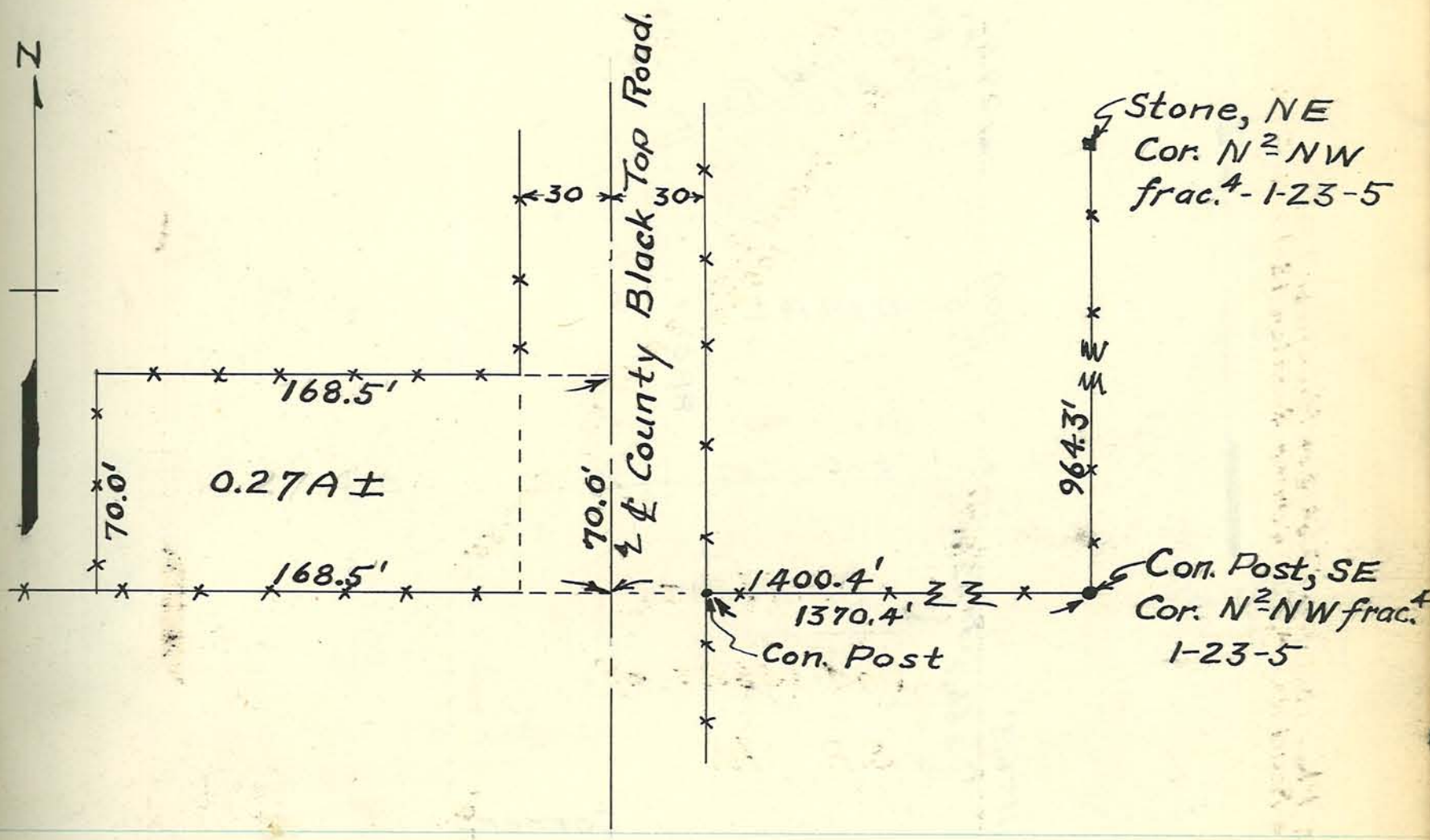

Scale 1" = 50'

Witnesses to Corner Stone in plat above.

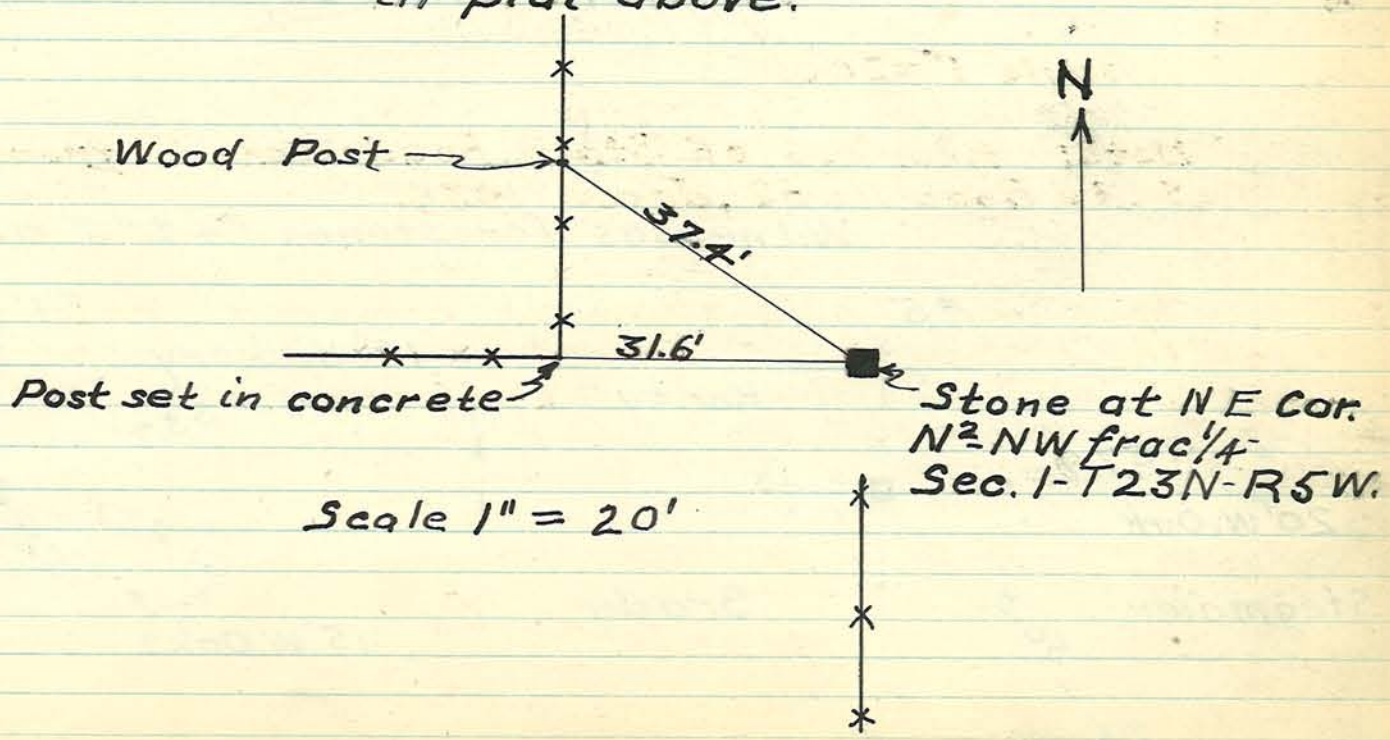

Scale 1" = 20'

PLAT of SURVEY of a Small Tract of Land in the NE4-SW4-Sec. 2-T22N-R4W, made for Rogers and Cook.

Surveyed September 17th, 1946,
by Arthur F. Buerkle, County Surveyor.
Guy H. Pacey, helper.

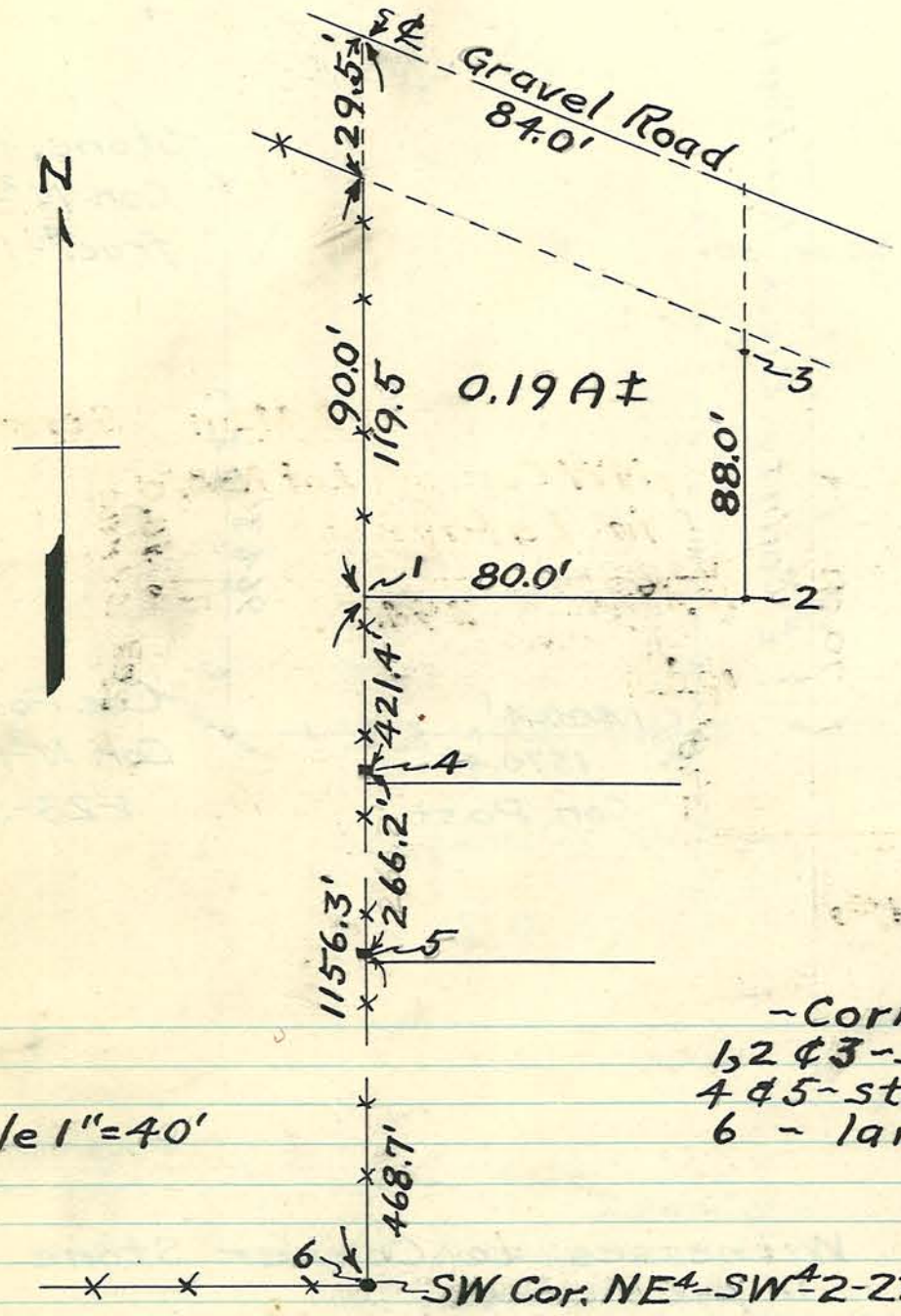

Scale 1"=40'

~Corners~
1,2 & 3 - stakes, set.
4 & 5 - stones, found, see witnesses below.
6 - large hedge post.

Witnesses for stones #4 & #5 above.

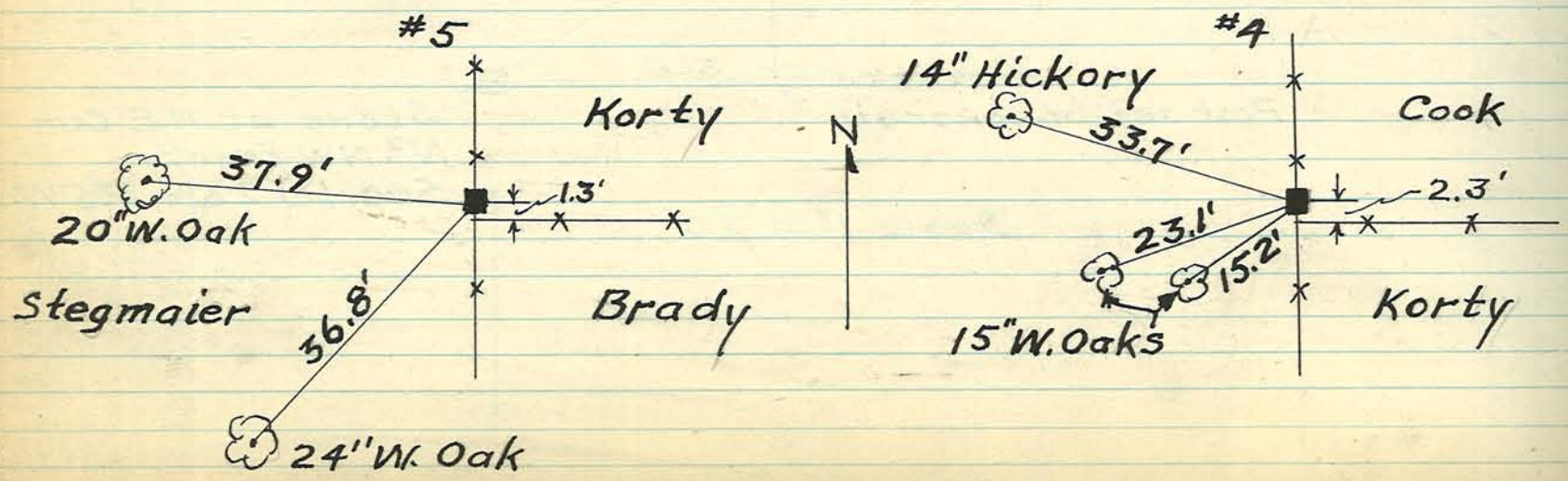

PLAT of a SURVEY of the Nary Boat House Tract at the Foot of the Main Street Bridge in the City of Lafayette, Indiana, surveyed by order of the Tippecanoe County Commissioners.

Surveyed Sept. 18th, 1946,
by Arthur F. Buerkle, County Surveyor.
Guy H. Pacey,
Richard R. Vandermay. } helpers.

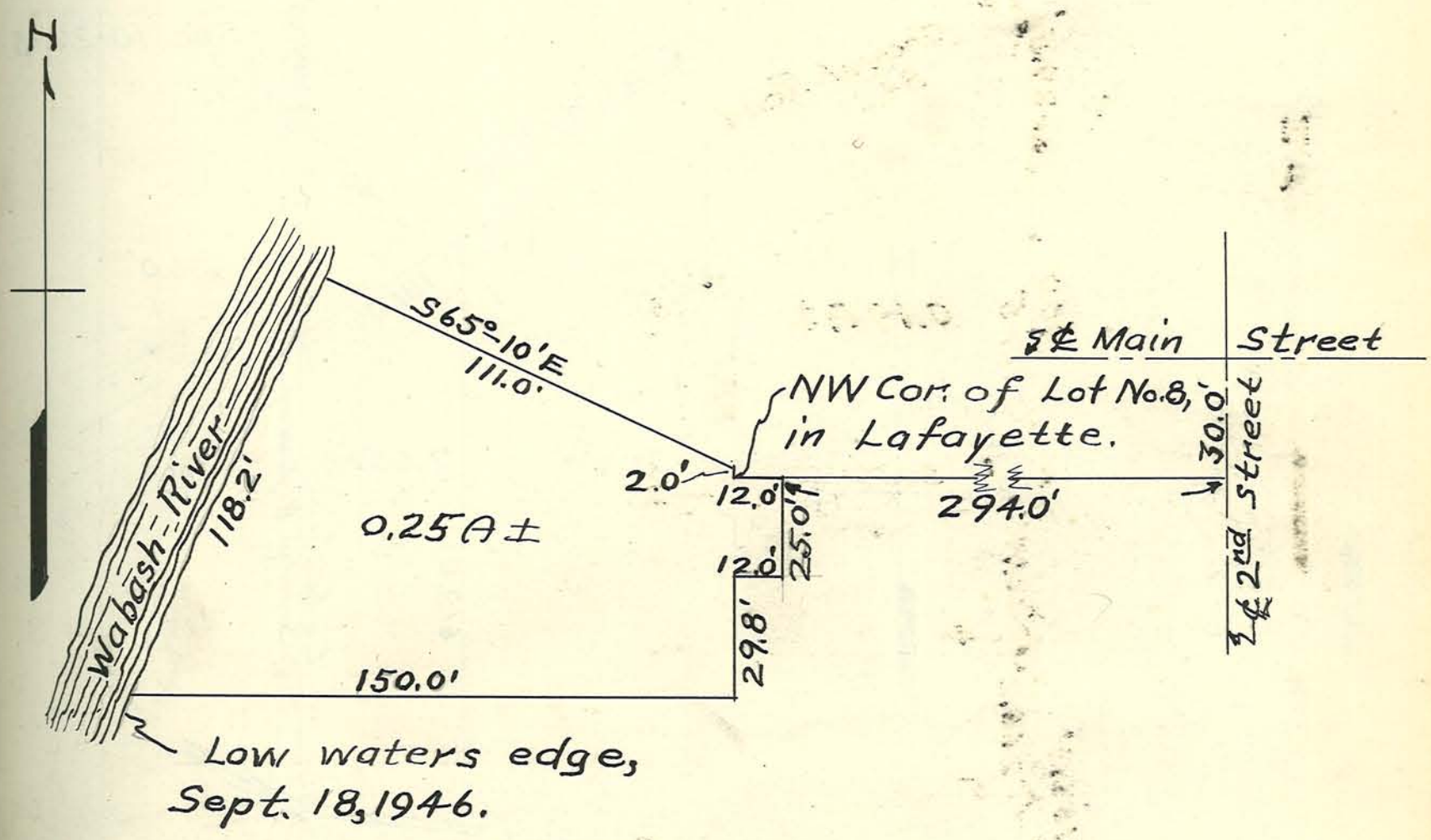

Scale 1" = 40.0'

Plat of a SURVEY of a Part of the E^2 of the Fractional Section 10-T22N-R3W, Tippecanoe Co., Indiana.

Surveyed June 1946,
by C. F. Moss, Reg. Eng. #2360.

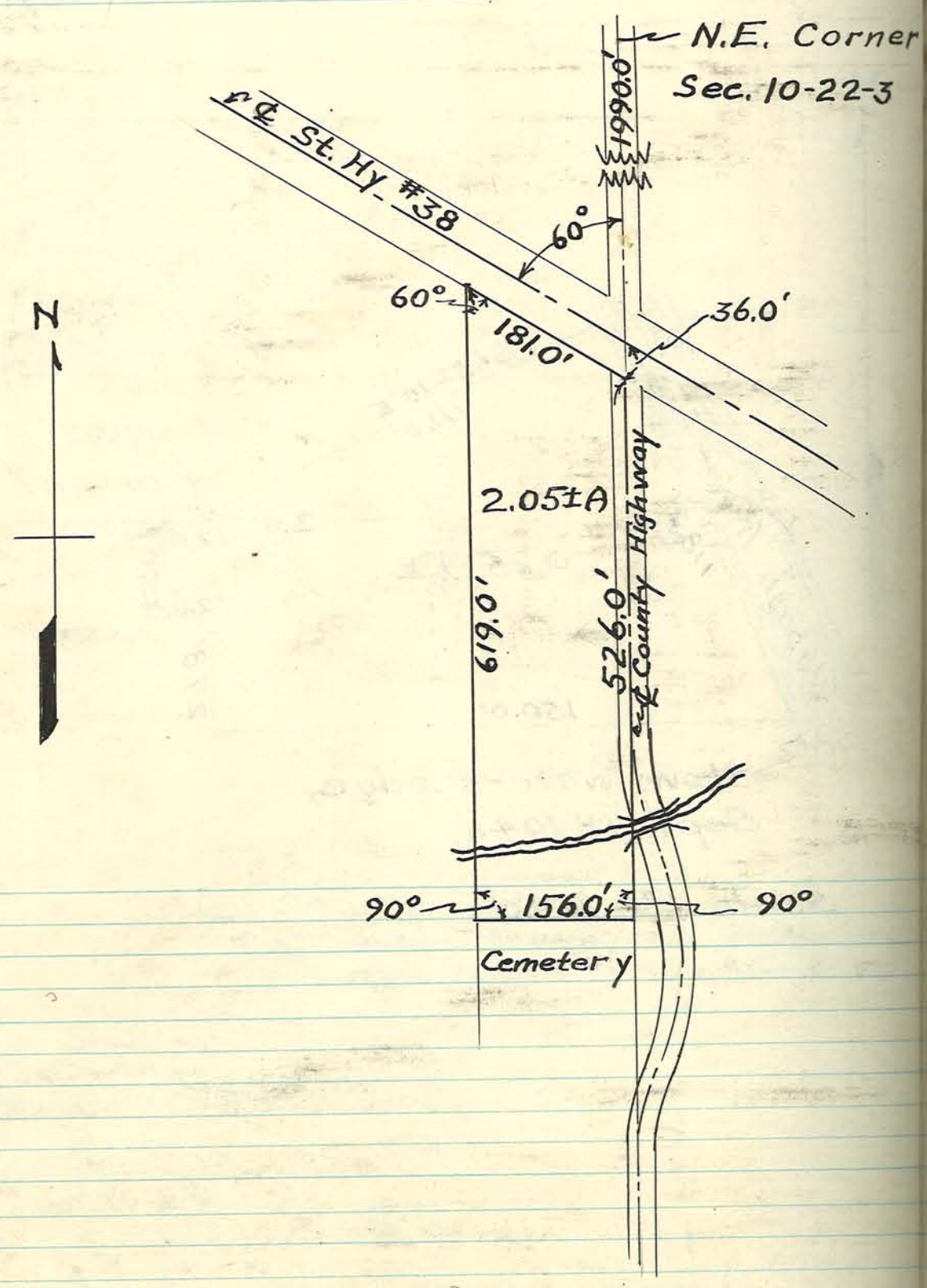

Scale 1"=150'

PLAT of a SURVEY of a Part of the E² of the Fractional Section 10-T22N-R3W, Tippecanoe Co, Indiana.

Surveyed July, 1946,
by C. F. Moss, Reg. Eng. #2360.

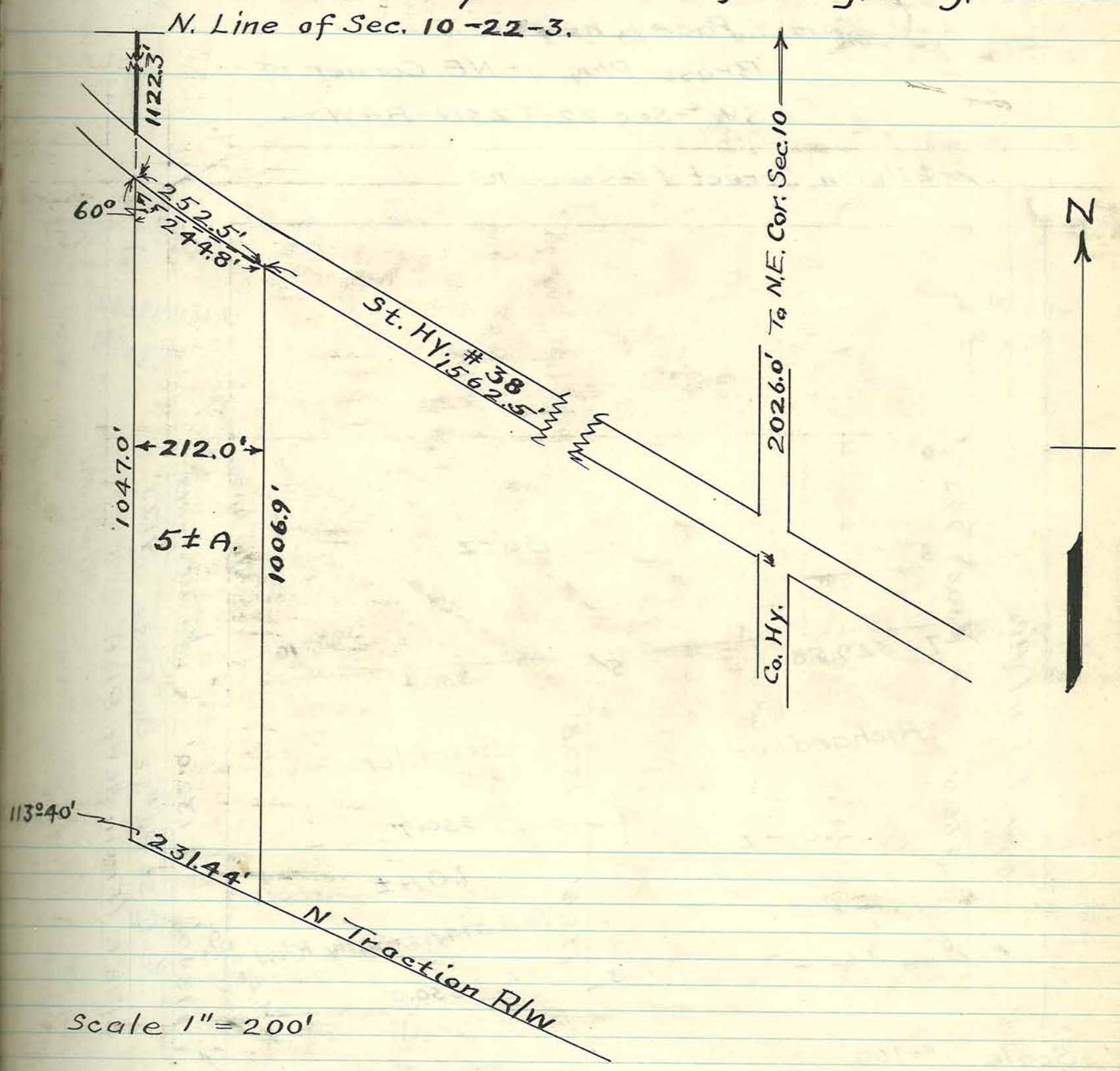

PLAT of a SURVEY of a Part of the E²-E²-SW⁴- Sec. 22-T23N-R4W, made for Richard and the Rose Glen Dairy.

Surveyed September 24, 1946,
by Arthur F. Buerkle, County Surveyor.
Guy K. Pacey, helper.

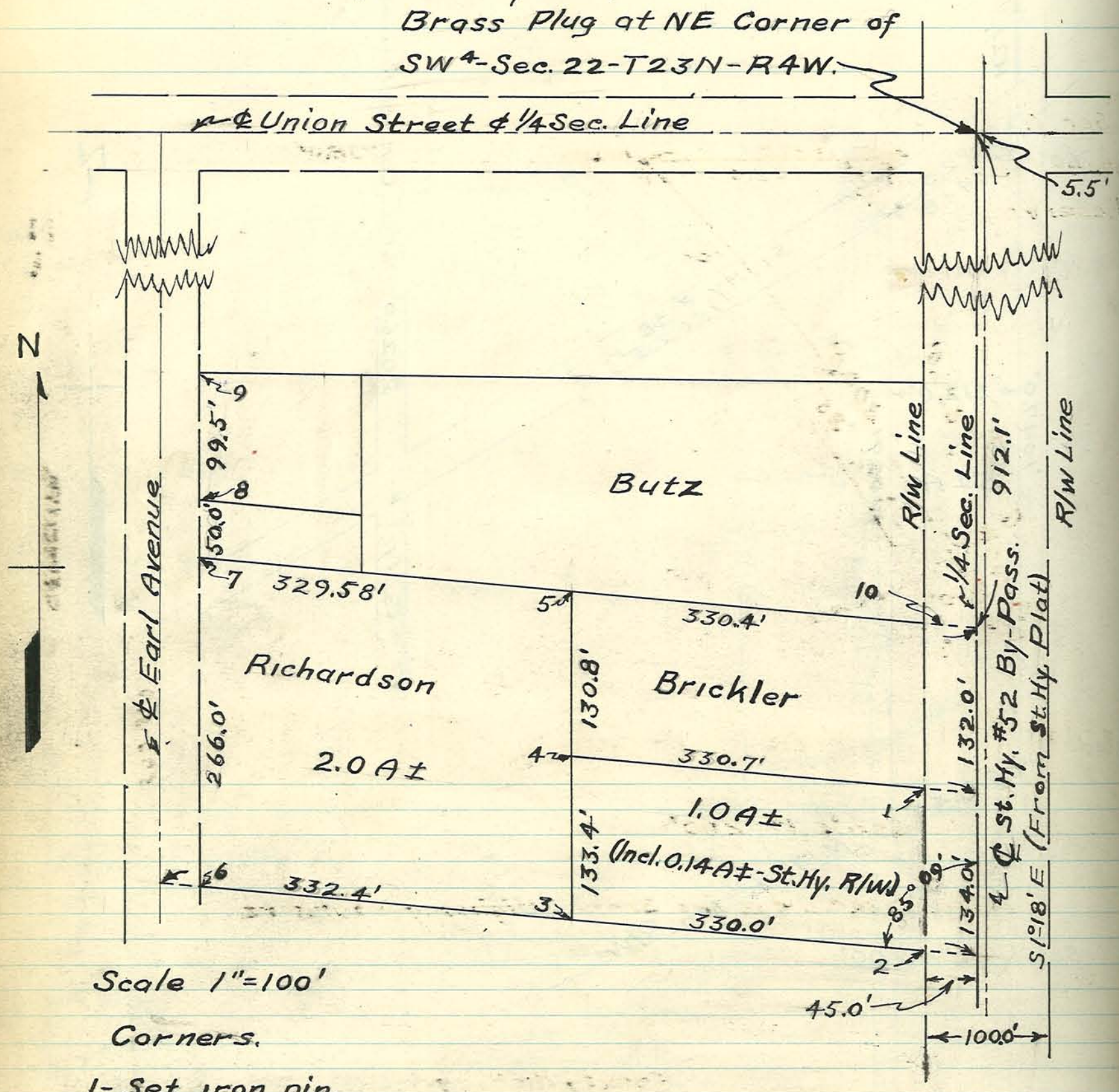

Scale 1"=100'

Corners.

1- Set iron pin.
2¢3- Set stakes.
4¢5- Concrete posts.
6¢7- Set iron pins and stakes.
8¢9- Iron pipe set by C. Draper in Spring of 1946
10 - Iron pin found.

PLAT of a SURVEY of a Part of the SE^{4} and a Part of the NE^{4} of fractional Section 13-T22N-R6W, in Tippecanoe County, Indiana.

Surveyed June 20 & 21, 1946,
by C.F. Moss, Reg. Eng. No. 2360.

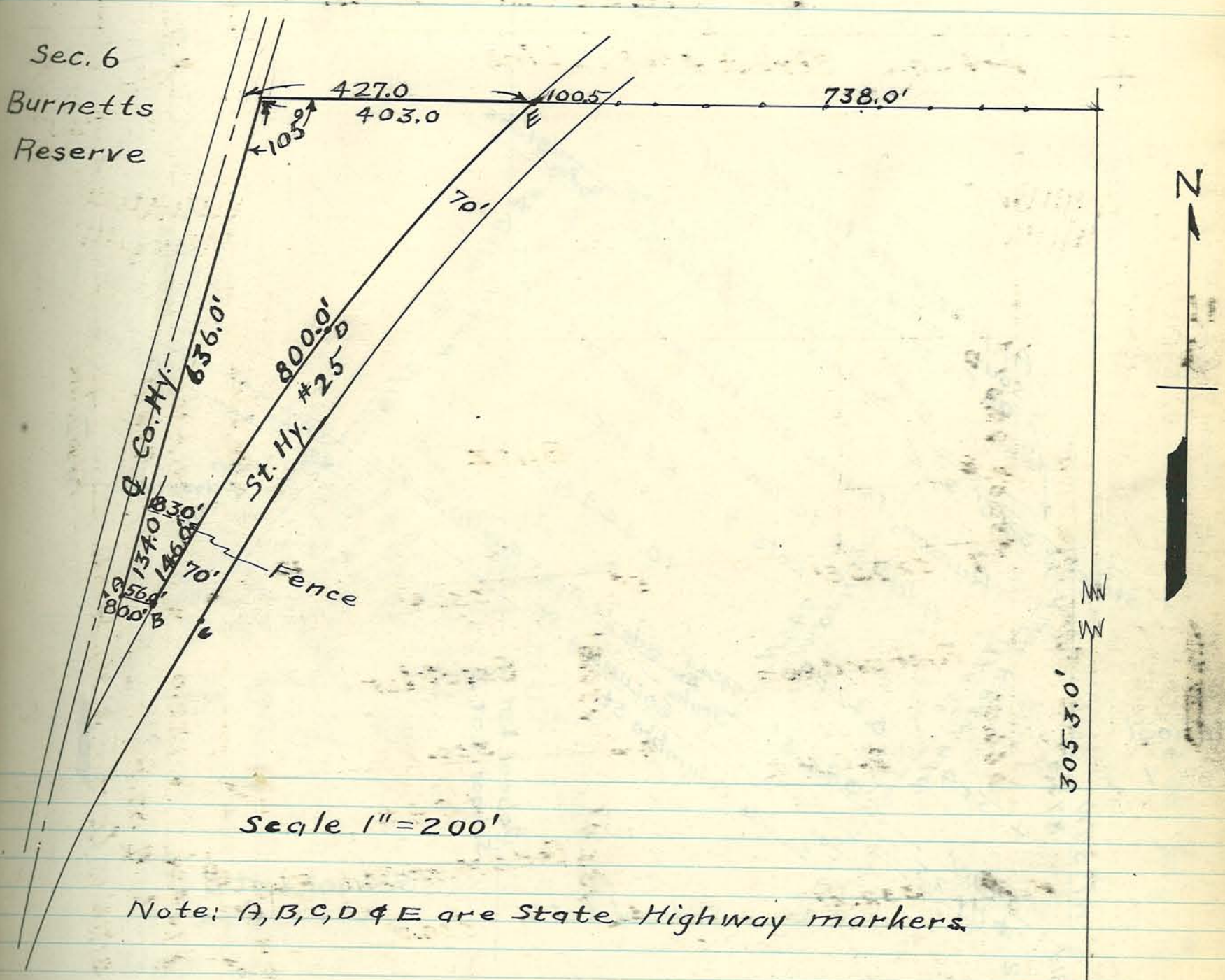

A PLAT of a SURVEY of a Part of School Lot No and a Part of Runion, Phares and Winters Addition to the Town of Americus, all in Section 16, T 24N-R3W, in Tippecanoe County, Indiana.

Surveyed October 1946,
by C.F. Moss, Reg. Eng. No. 2360.

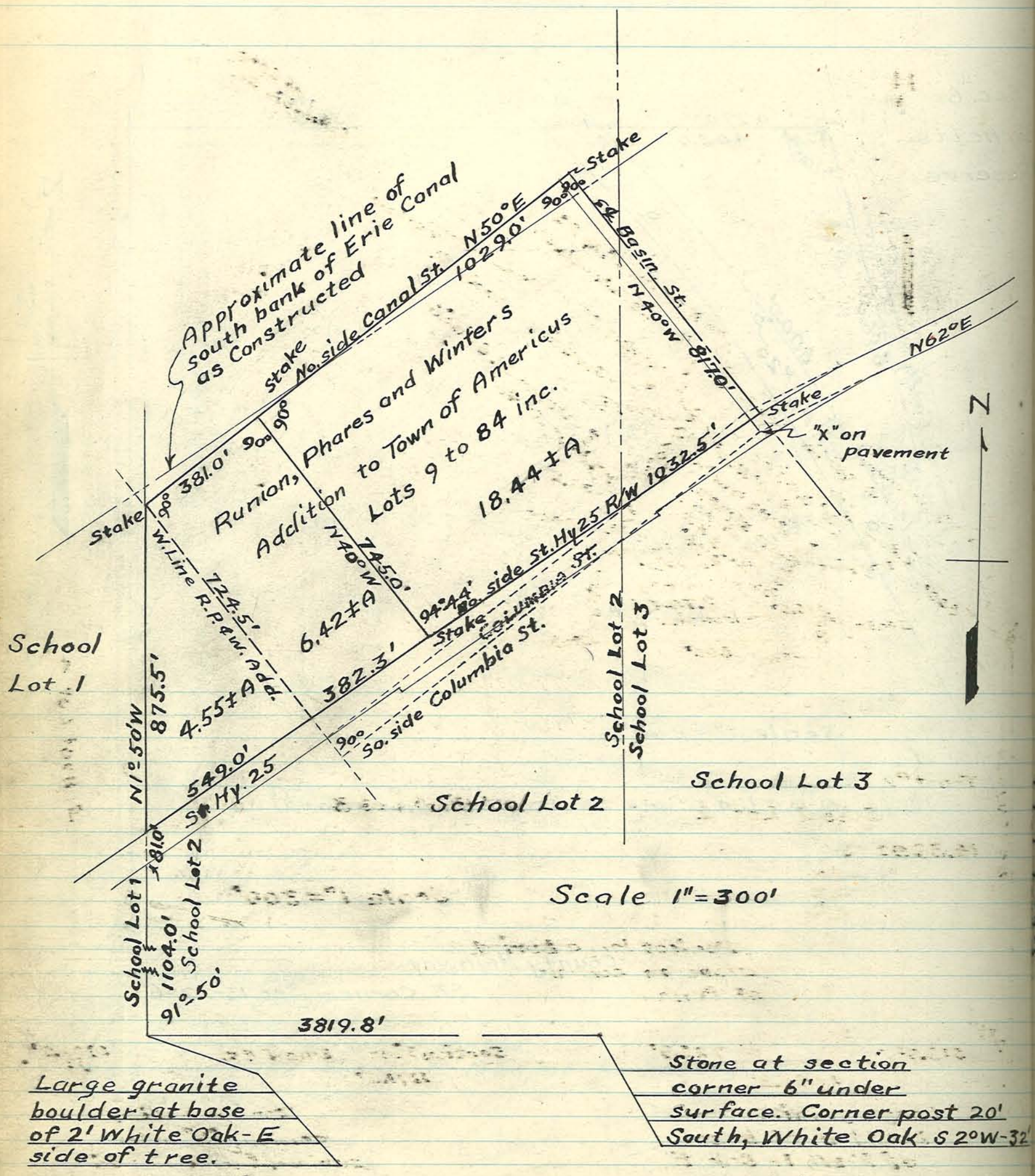

Large granite boulder at base of 2' White Oak-E side of tree.

Stone at section corner 6" under surface. Corner post 20' South, White Oak S 2°W-32'

A PLAT of a SURVEY of a Part of Runion, Phares and Winters West Addition to the Town of Americus and Part School Lot No. 2, all in Section 16, T24N, R3W, Tippecanoe County, Indiana.

Surveyed October 1946.
by C. F. Moss, Reg. Eng. No. 2360.

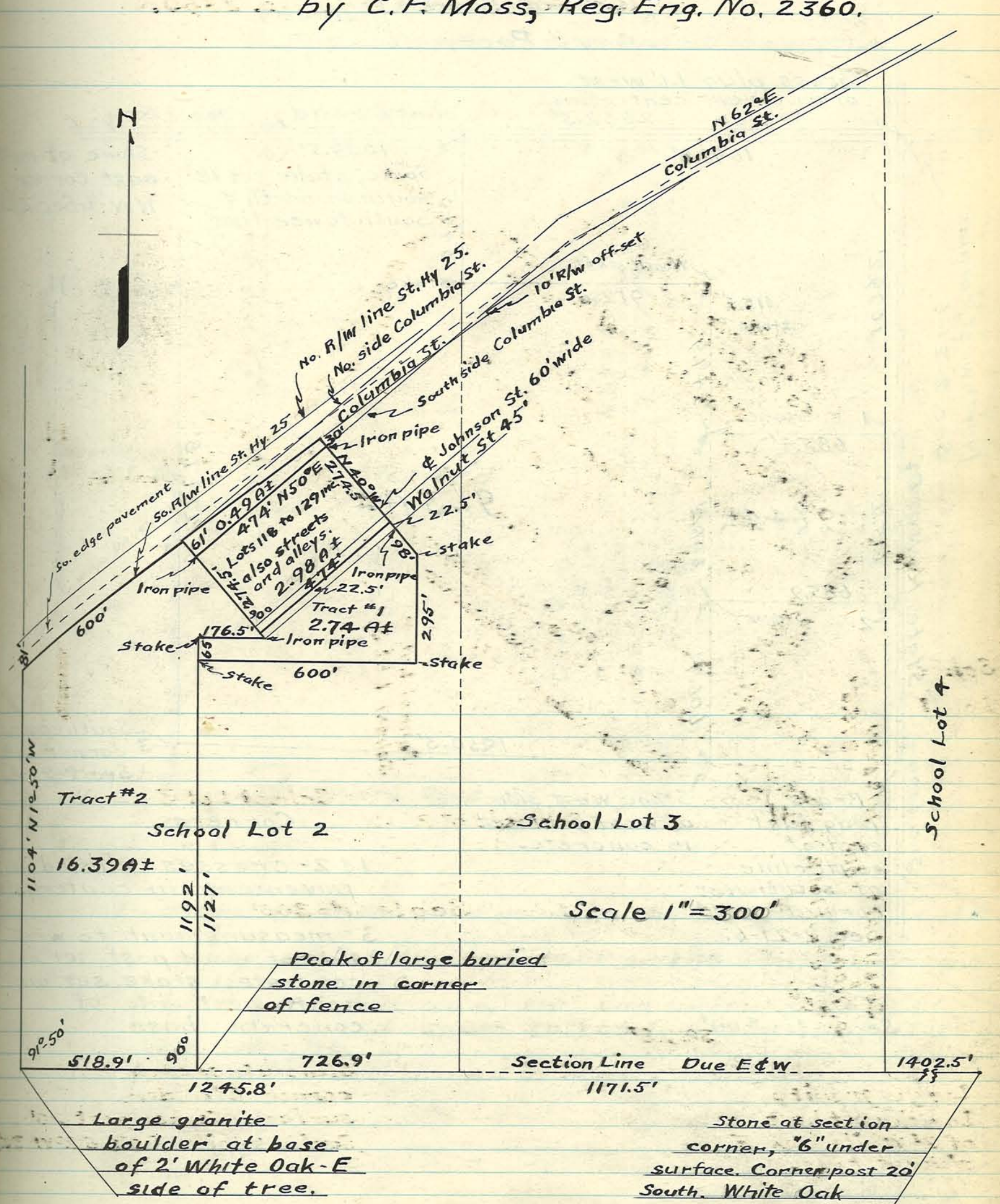

PLAT of a SURVEY of Part of the NW4-
Section 2-T21N-R6W, Surveyed for Ed. Stafford

Surveyed Oct. 24, 1946, by
Arthur F. Buerkle, Tippecanoe Co. Sur.
Richard Buerkle } Helpers.
Guy H. Pacey }

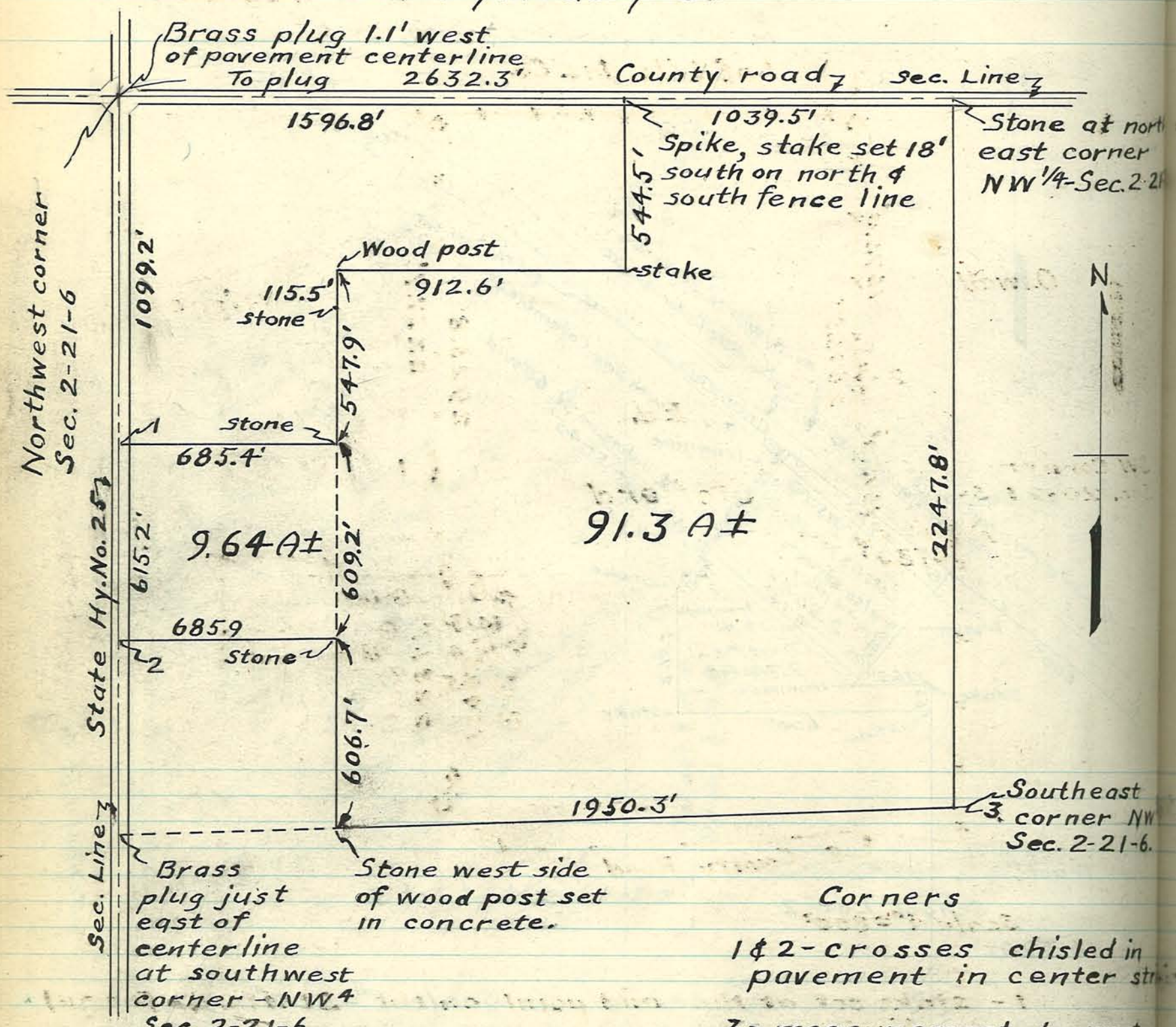

Corners

1 & 2 - crosses chisled in pavement in center str

3 - measurement to west side of wood post set in concrete, stake set on north west side of concrete base.

Scale 1" = 400'

afford.

Co. Sur.

at north
corner
-Sec. 2-21-

N

rtheast
rner NW¼
. 2-21-6.

isled in
nter stri

o west
set in
set on
of

PLAT of a FENCE LINE SURVEY in Sections 20 & 29 - T21N - R5W, made for Ed. Stafford.

Surveyed November 8, 1946,
by Arthur F. Buerkle, Tipp. Co. Sur.
Guy H. Pacey - helper.
Ed. Stafford, present & assisting.

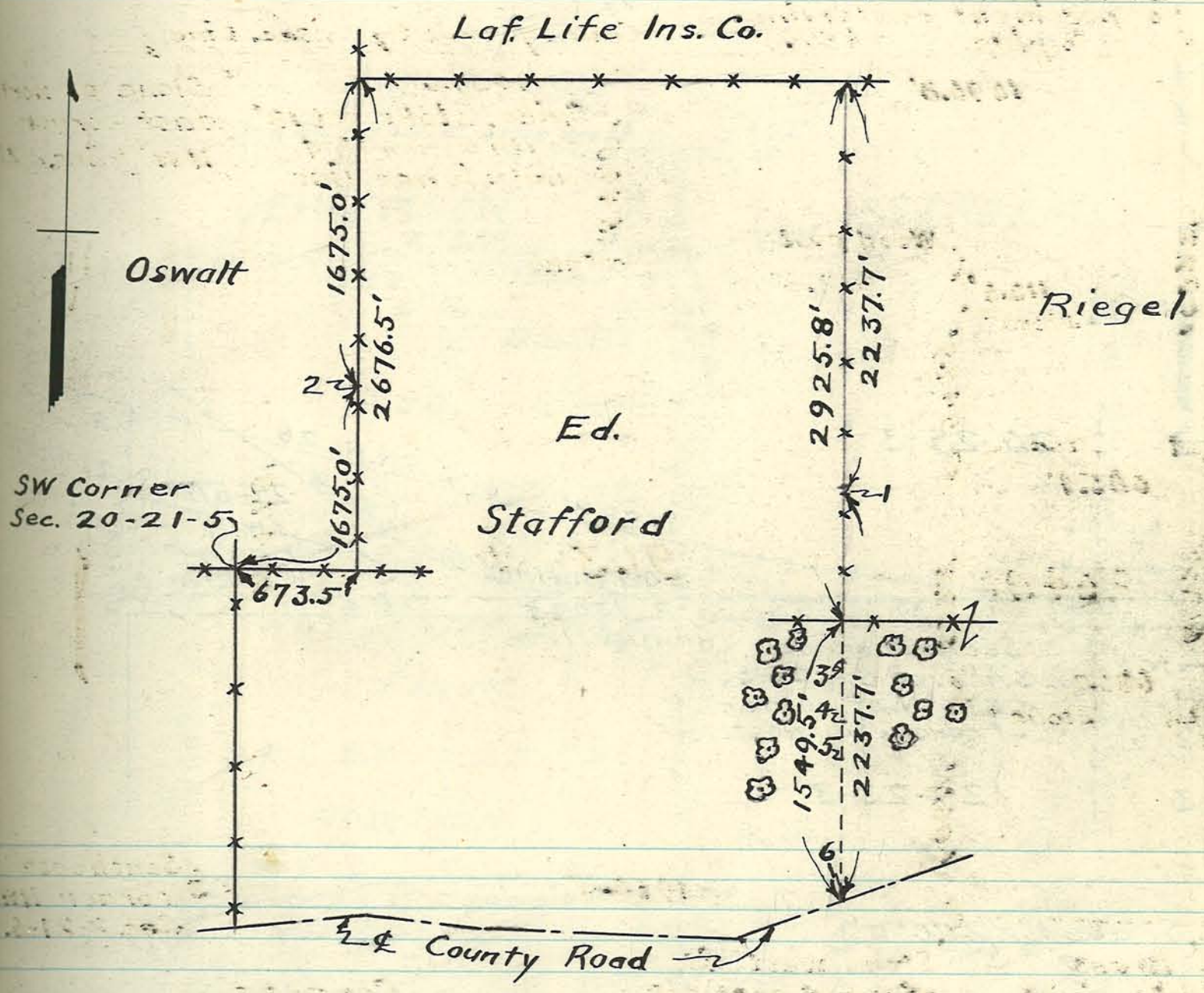

Scale 1" = 800'

1 - stake set at the mid-point on the Stafford - Riegel line.
2 - stake set at the mid-point on the Stafford - Oswalt line.
3, 4, 5 & 6 - stakes set on the line of fence north of woods extended south to road, between Stafford - and Riegal.
6 - also in north fence of road.

PLAT of a SURVEY of that Part of the W½-SW¼-Section 20-T23N-R3W, made for Wm. Haffner and wife.

Surveyed October 28th & 29th, 1946,
by Arthur F. Buerkle, Tip. Co. Sur.
Guy H. Pacey, helper.
Wm. Haffner, present and assisting.
Mrs. Wm Haffner, present.

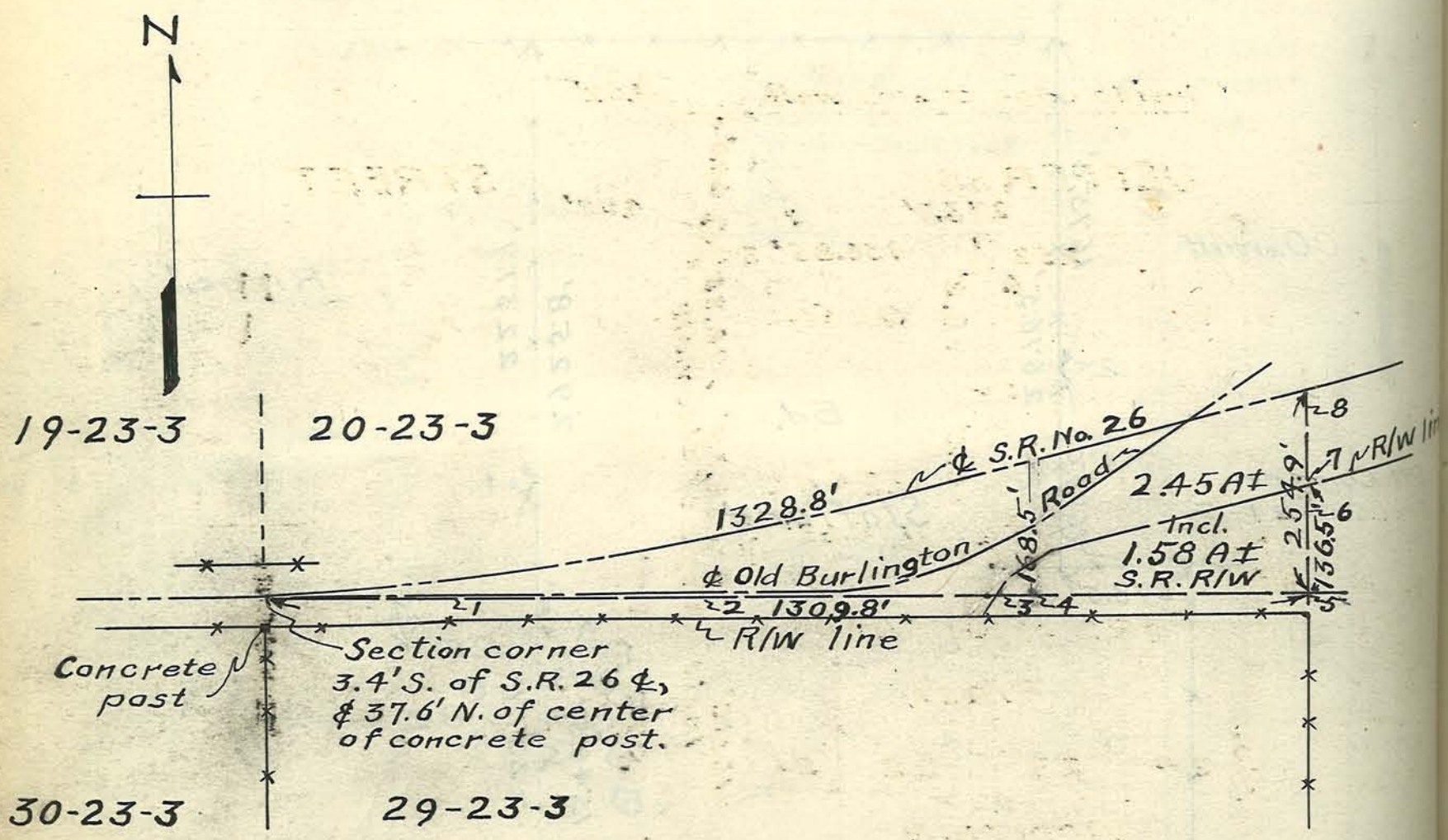

Scale 1" = 200'

Notes

1, 2, & 4 - stakes set on line by extending the center line of S. R. No. 26 eastward. Stake no. 4 963.5' East of section co
6, 7 & 8 - stakes set on line by extending north the line of the north and south fence to the south.
5 - stake set at the intersection of the above two lines, bei the approximate southeast corner of the W½-SW¼-Sec. 2
3 & 7 - cross S.R. R/W line, (no stake 3).

The 2.45 acre tract is that part of the W½-SW¼-Sec. lying south of the centerlines of S.R. No. 26 and the "Ol Burlington Road."

The centerline of the latter was determined from State Highway Plans and by observation.

PLAT of a SURVEY of Two Parcels of Land in the W½ SW¼ Section 4-T22N-R3W, made for M.Y. Cassell, in the Town of Dayton, Indiana.

Surveyed November 6, 1946,
by Arthur F. Buerkle, Tippecanoe Co. Sur.
Guy H. Pacey, helper.
M.Y. Cassell, present and assisting.

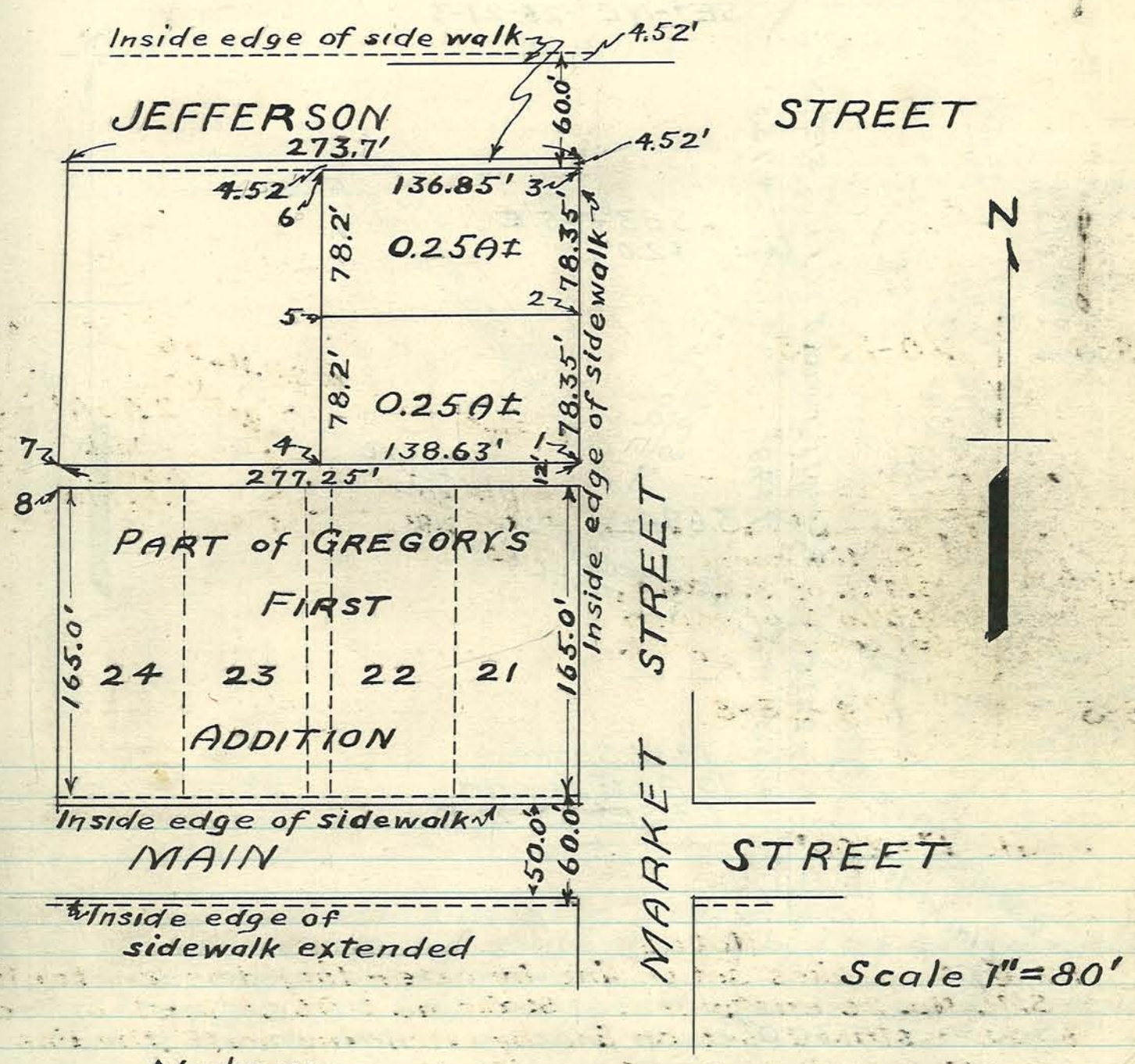

Notes:

1, 2, 3, 4, 5, 6, 7, 8 & 9 set stakes.

PLAT of a SURVEY of a Parcel of Land in the SE¼-NE¼-Section 23-T21N-R3W, immediately Northeast of Clarks Hill.

Surveyed November 15, 1946,
by Arthur F. Buerkle, Tippecanoe Co. Surv.
Guy H. Pacey } Helpers.
Richard Van Dermay }

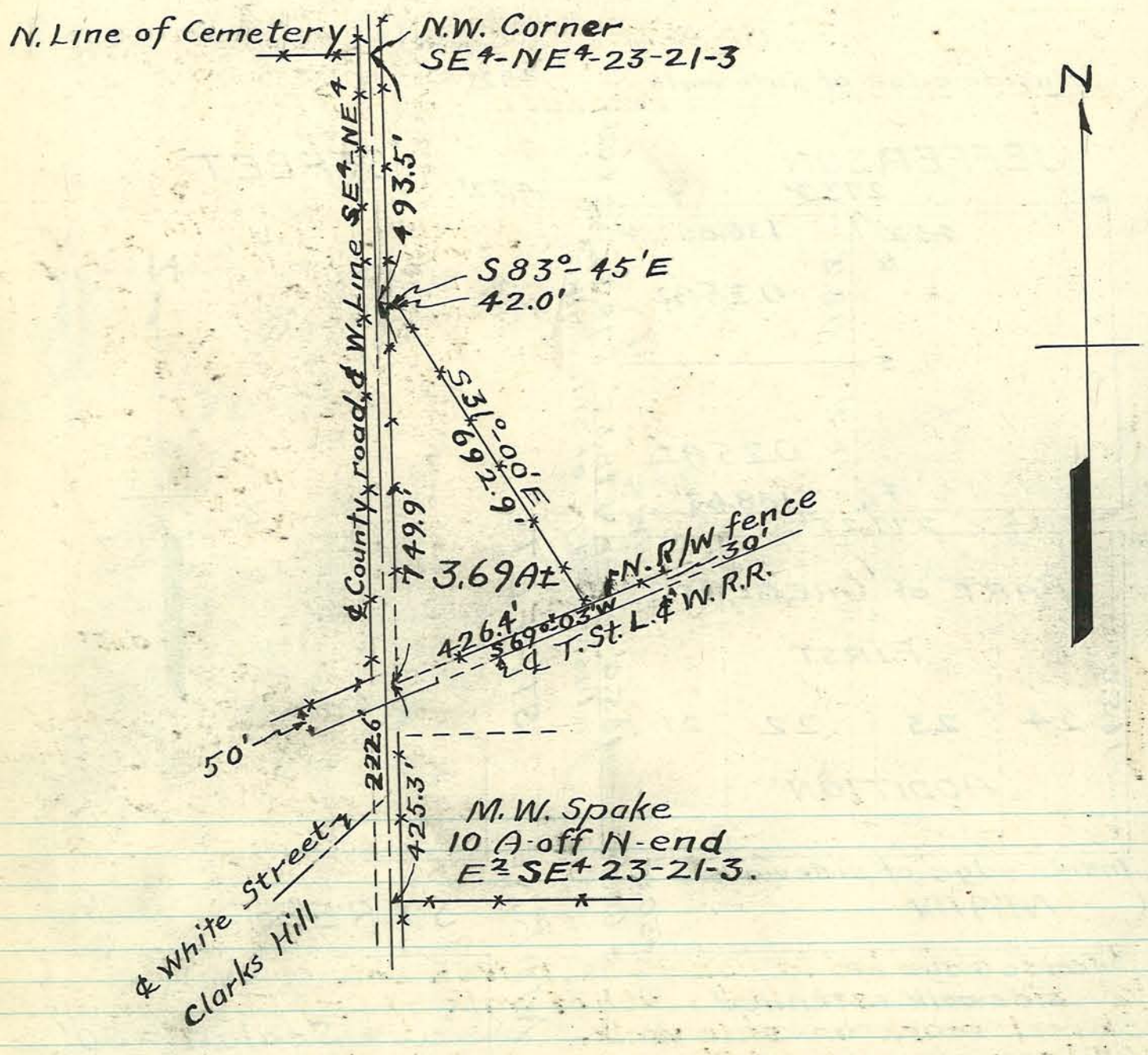

Scale 1" = 300'

PLAT of SURVEY of Lot No. 1 of the Lafayette Carpet Company's Addition to the City of Lafayette, Indiana, made for the Shell American Petroleum Company.

Surveyed November 18, 1946,
by Arthur F. Buerkle, Tip. Co. Sur.
Guy H. Pacey, helper.

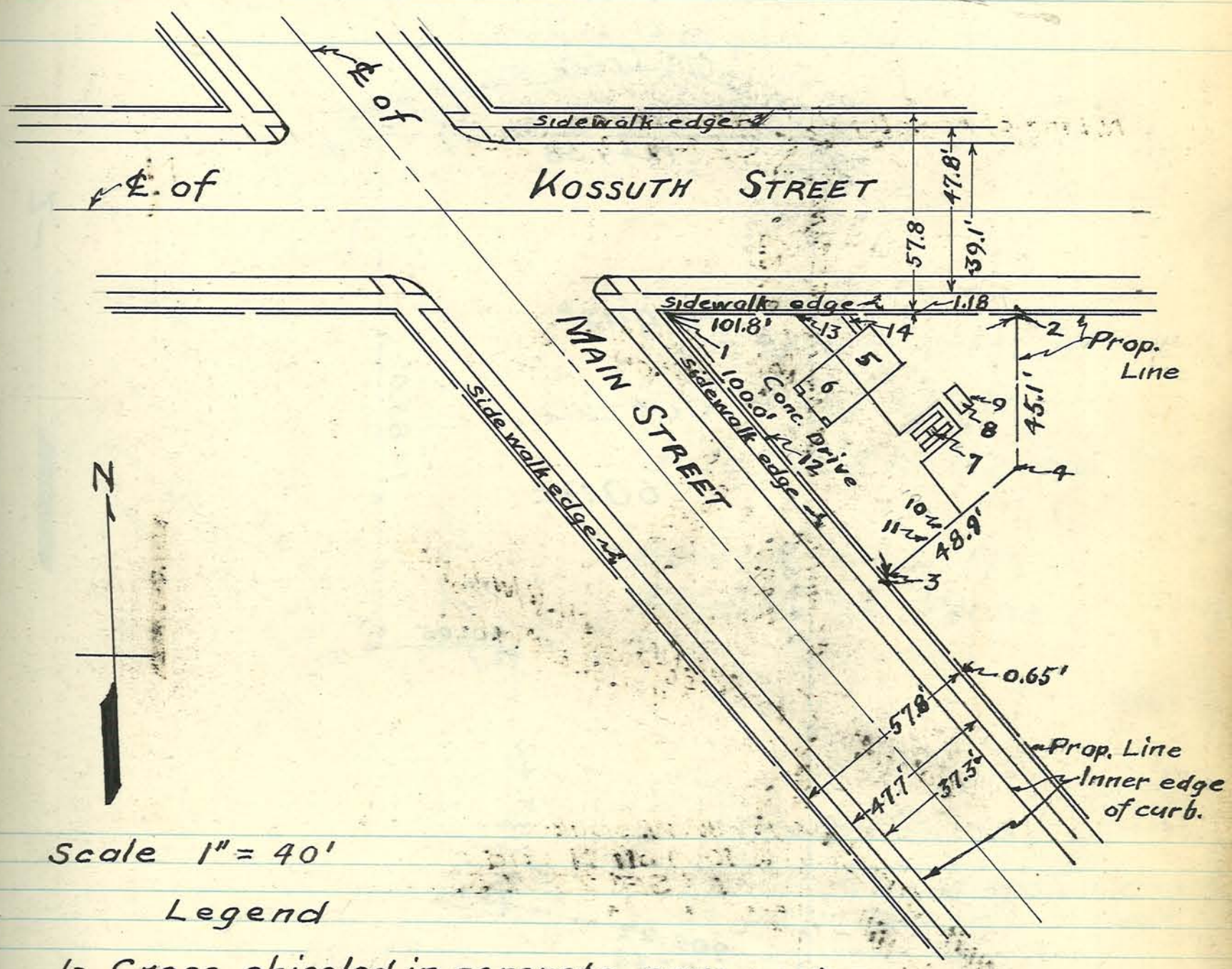

Scale 1" = 40'

Legend

1- Cross chiseled in concrete pavement.
2- 1/4" Iron pin set 1.18' south of walk by City Engineer, also a chisel mark on side walk.
3- 1/4" Iron pin set 0.65' northeast of walk by City Engineer, also a chisel mark on side walk.
4- 3/4" Iron bar set by County Surveyor.
5- Station.
6- Station Canopy.
7- Grease rack.
8- Fuel & Grease house.
9, 10, & 13- Lights.
11- Air stand.
12- Light & Sign.
14- Walk.

PLAT of a CHAIN SURVEY of a Tract of Land lying in the E² and W² of the SE⁴ of Sec. 4-T 22N-R 3W, in Sheffield Township, Tippecanoe County, Indiana made for August Klutzka.

Surveyed December 3, 1946,
by Arthur F. Buerkle, Tip. Co. Sur.
Guy H. Pacey, helper.
August Klutzka, present and assisting.

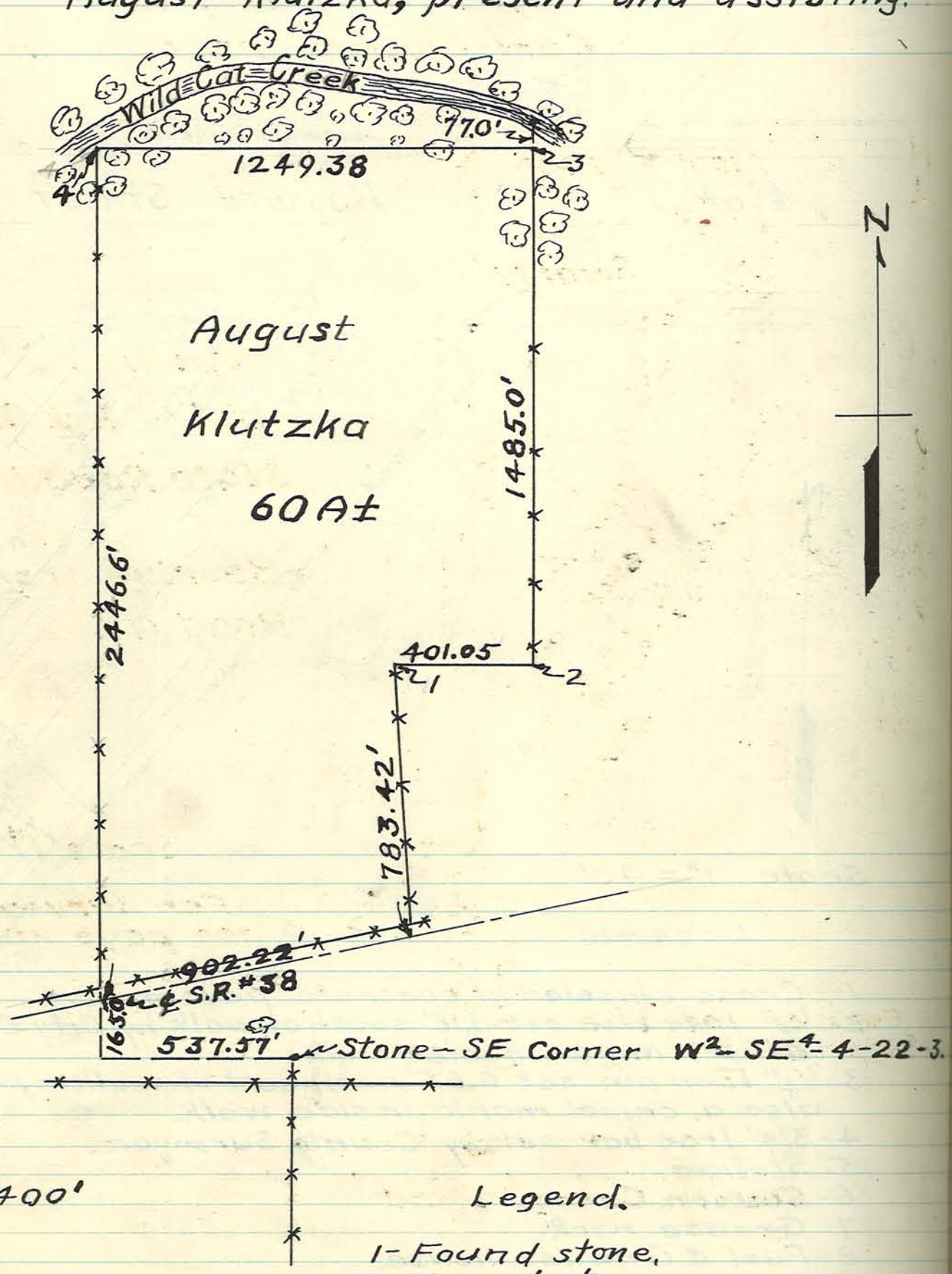

Scale 1" = 400'

Legend.

1- Found stone.
2- Found stone.
3- Set stake (approximately 77.0' to center of creek).
4- Set stake 2.0' south of corner.

For previous surveys embracing parts of this tract see pages 155 and 165 of this book.

Land
2N-
ndiana,

ng.

N

-22-3.

ly 77.0' to
corner.
embrac
pages
.

A PLAT of a TRACT of LAND in the E² of the E² of the NE⁴ of Section 11-T22N R4W, in Wea Township, Tippecanoe County, Indiana, surveyed for Carl Swartz.

Surveyed December 13, 1946,
by Arthur F. Buerkle, Tip. Co. Sur.
Guy H. Pacey - helper.
Carl Swartz - present and assisting.

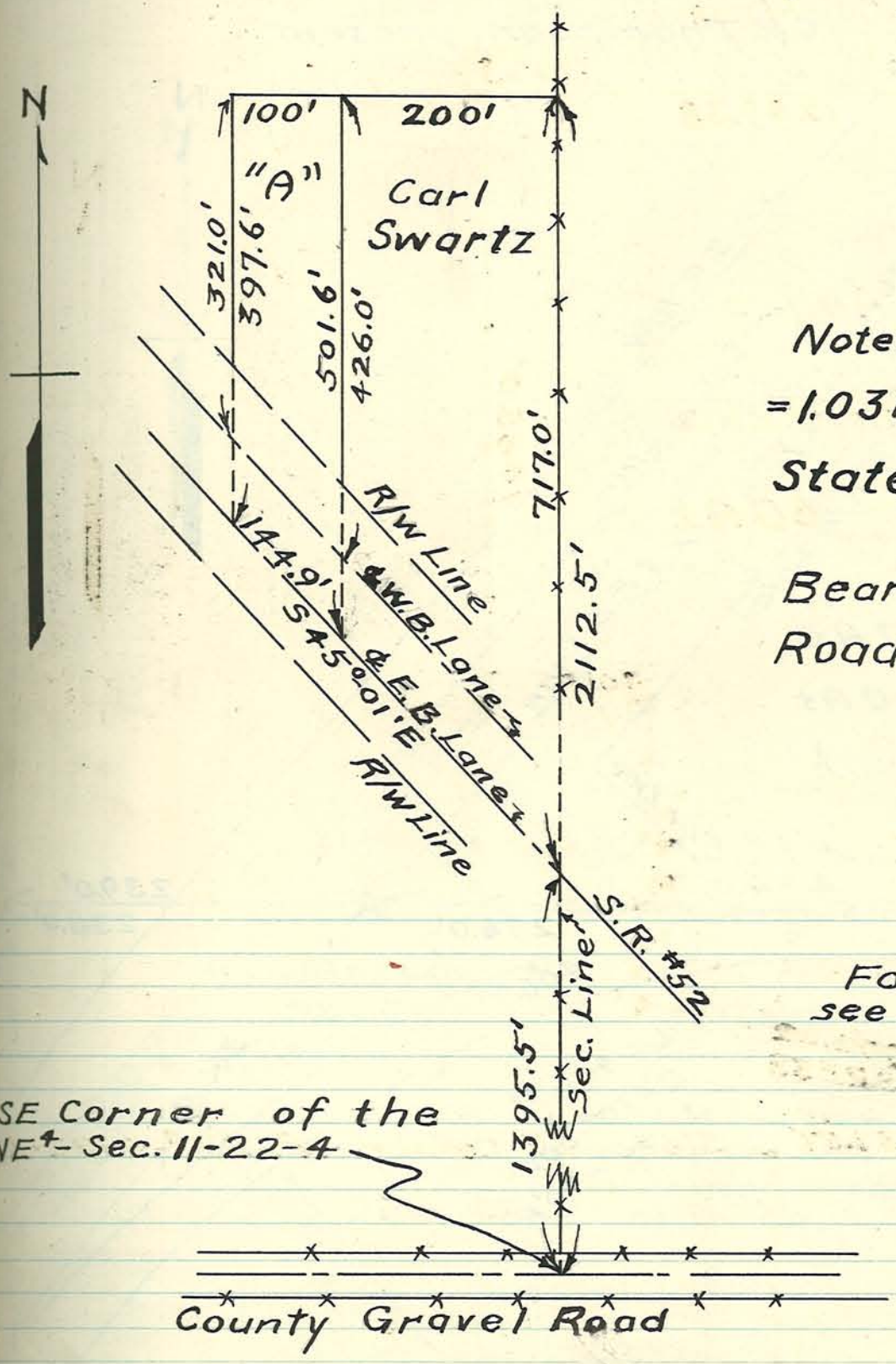

Note: Area of Tract "A" = 1.03A± Incl. 0.33A± of State Road No. 52 R/W.

Bearing from State Road No. 52 Plans.

Scale 1" = 150'

For survey of entire tract see page 208 of this book.

PLAT of a SURVEY of TWO TRACTS of LAND, "The National Inn", one in the SE¼-SW¼-Section 13, and one in the NE¼-NW¼-Section 24, both in T21N-R3W, Surveyed for C.R. Thompson and E.L. & M.A. Wilmoth.

Surveyed December 23, 1946,
by Arthur F. Buerkle, Tip. Co. Sur.
Guy H. Pacey,
Richard M. Buerkle, } Helpers.
C.R. Thompson, present.

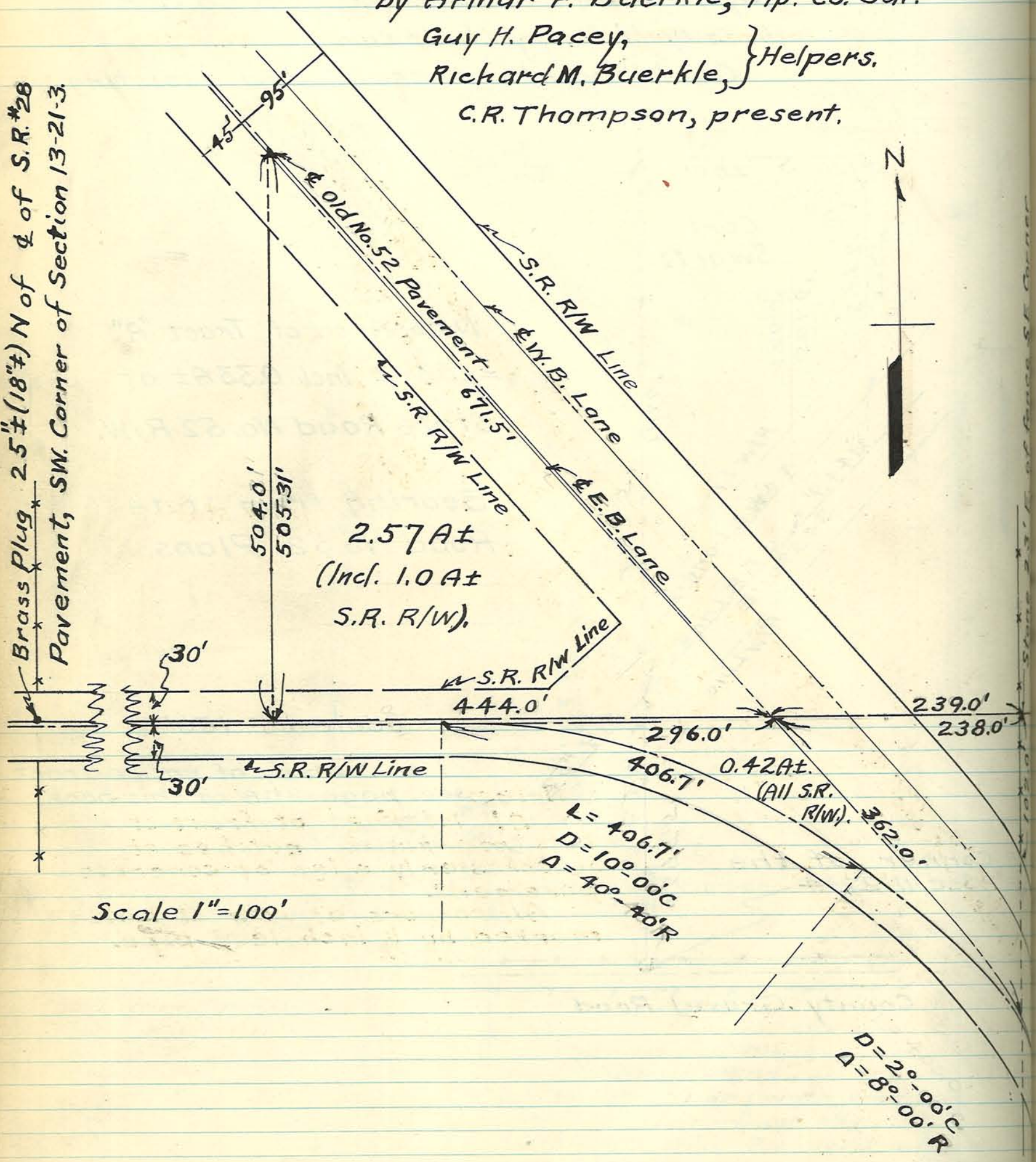

LAND,
3, and
-R3W,
h.

PLAT of a SURVEY of a TRACT of LAND in the NE 4- Section 30-T23N-R4W, located in Wabash Township, Tippecanoe County, Indiana, surveyed for George Steely.

Surveyed December 1946,
by Norman O. Geuder,
Indiana Registered Land Surveyor No. 3797.

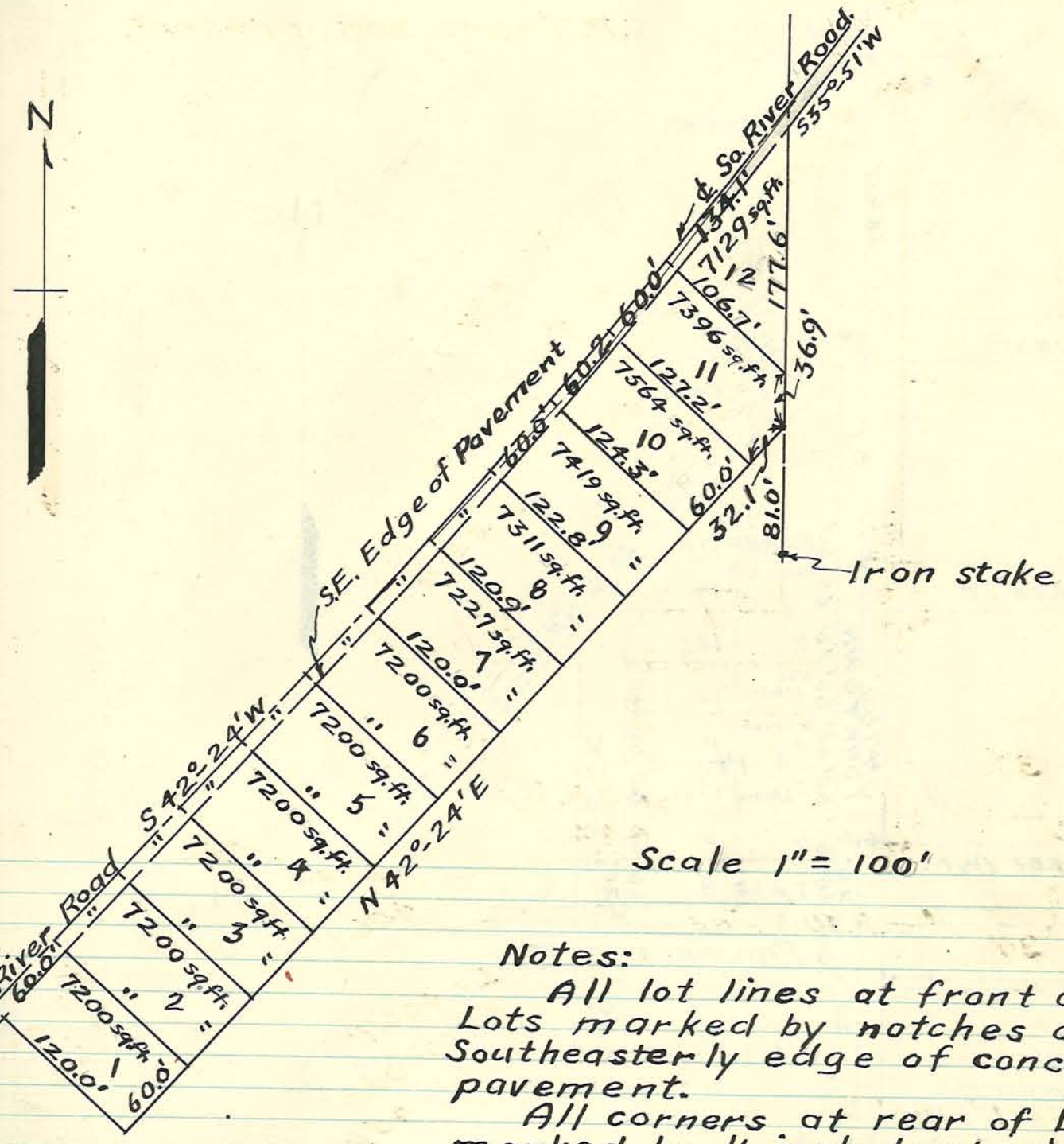

Scale 1" = 100'

Notes:
All lot lines at front of Lots marked by notches at Southeasterly edge of concrete pavement.
All corners at rear of Lots marked by 1/2 inch lead pipe.

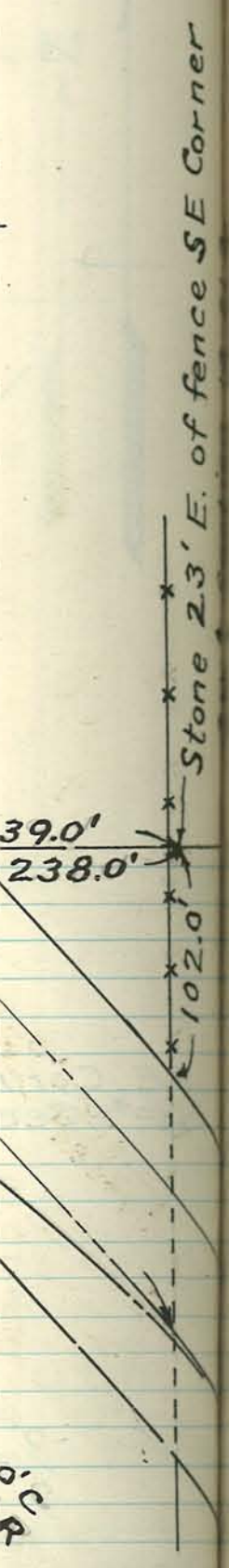

SURVEY of BLOCK 14, Town of Stockwell, West Part Sec. 9 (NW¼ of NW¼) T. 21 N., R 3 W.

Surveyed in May 1923,
by C. W. Richards, Registry No. 691.

Copied from Original in O. M. Hamilton possession — February 1947 — AF

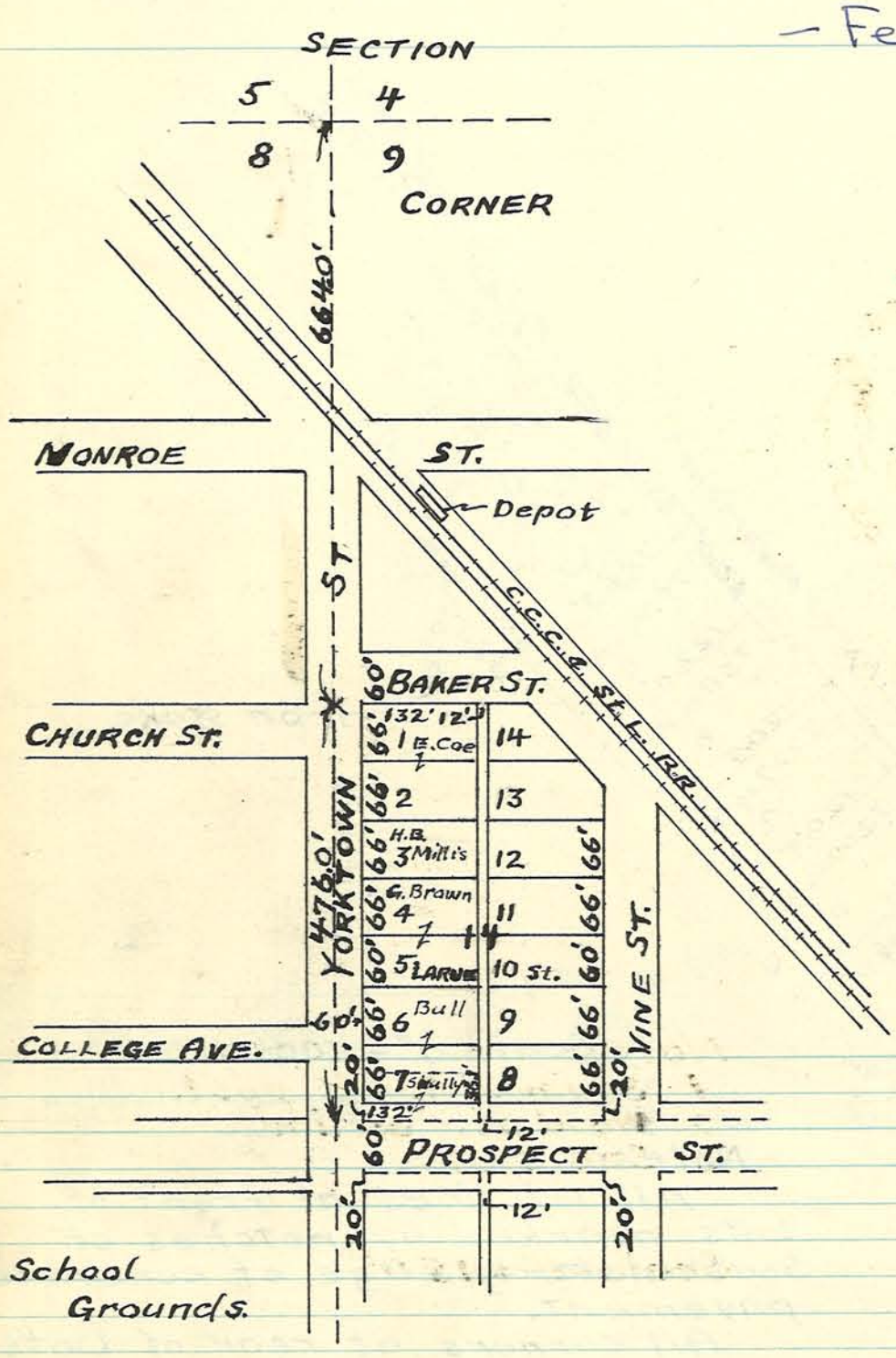

Scale 1" = 200'

Note: The figure just to the right of the name "Shully" in Lot No. 7 is 36.1'.

Note:- December 15, 1948.
For vacation of 20.0 ft. on each side of Prospect Street, reducing width from 100.00 ft. to 60.00 ft. see Com. Rec. No. 29, page No. 160.

PLAT of a SURVEY of a Parcel of Land in the E½-SW¼- of Section 14-T23N-R5W, Surveyed for Joe Golden.

Surveyed January 23rd., 1947,
by Arthur F. Buerkle, Tippecanoe Co. Surveyor,
Guy H. Pacey, }
Joe Golden, } helpers.

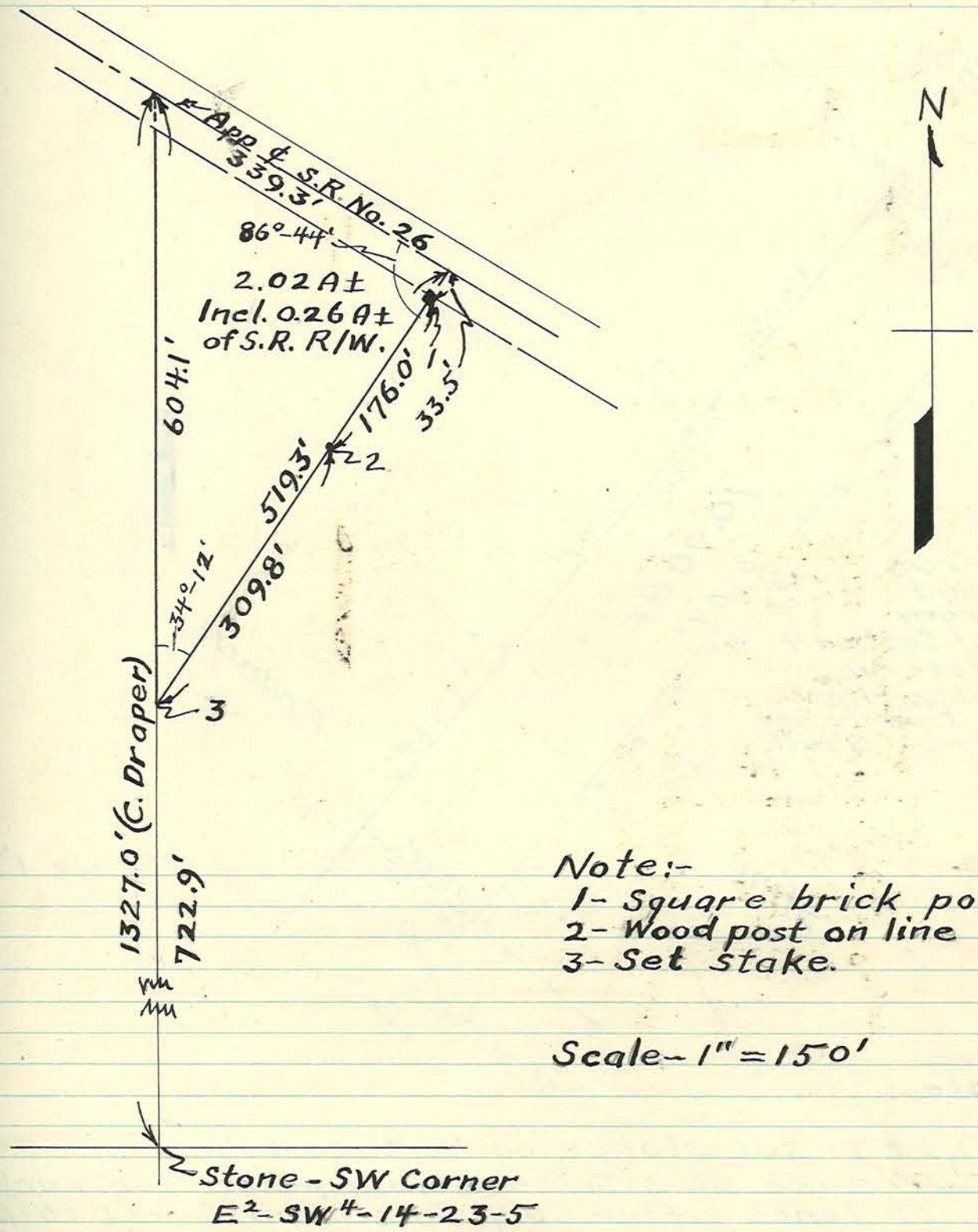

Note:-
1- Square brick post.
2- Wood post on line
3- Set stake.

Scale- 1" = 150'

PLAT of a SURVEY of a Parcel of Land in Section 4, of Burnett's Reserve, T24N-R4W, below the mouth of the Tippecanoe River, surveyed for Grover DeBoy.

Surveyed January 30th, 1947,
by Arthur F. Buerkle, Tippecanoe Co. Surveyor
Guy H. Pacey, } helpers.
Grover DeBoy, }

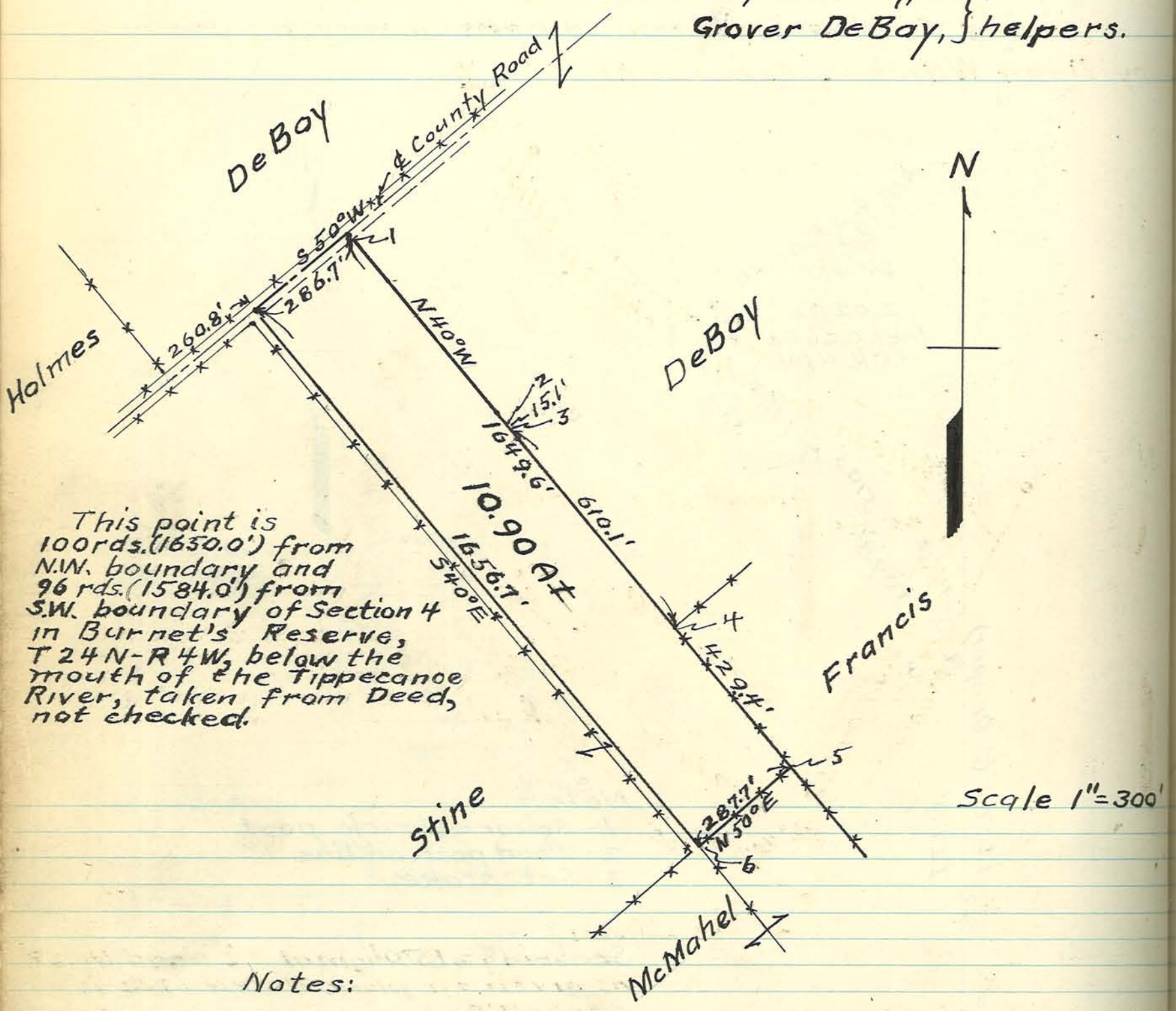

Notes:

1, 2 & 3 - set stakes on Northeast line.
Set stake at 3 to show mid-point for each shar of fence after 10.90 A is transfered to McMahe by DeBoy.
4 - Iron corner post (rusted off at ground level)
5 - Iron post.
6 - Wood post.

nd in
below
for

urveyor

ers.

1"=300'

ach share
o McMahe
nd level).

PLAT SHOWING SURVEY of a Part of the South Half of the Southwest Quarter of Section 35 - Twp. 23N. R.4W., Fairfield Township, Tippecanoe County, Indiana.

Surveyed Feb. 19, 1947,
by Dean Whicker, Reg. Eng. 1917.
(Copied from print furnished the Surveyor's Office by Dean Whicker, Feb. 1947.)

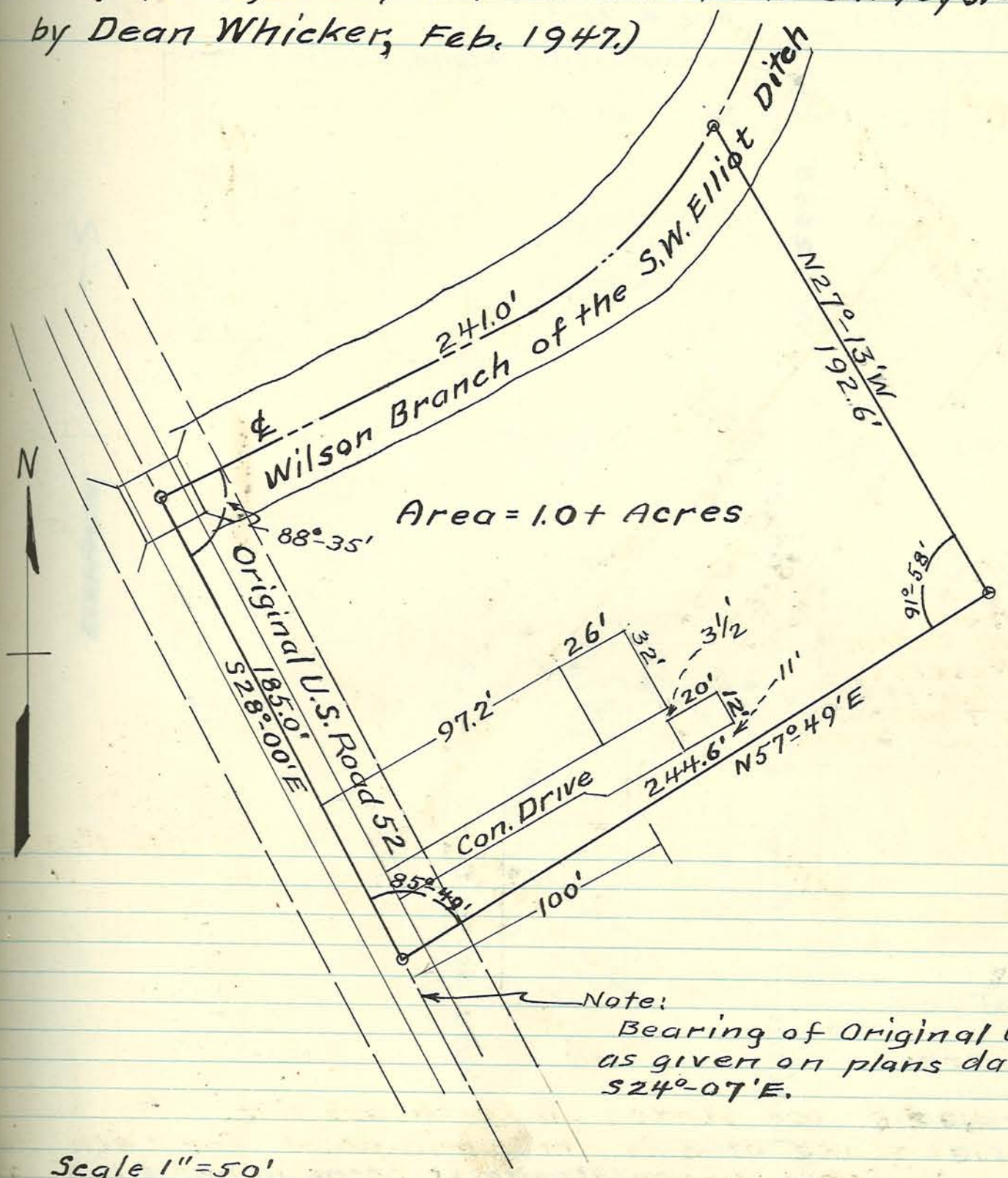

Note:
Bearing of Original U.S. Road No. 52 as given on plans dated 1923, is S24°-07'E.

Scale 1"=50'

STONE LOCATION - Shelby Twp.

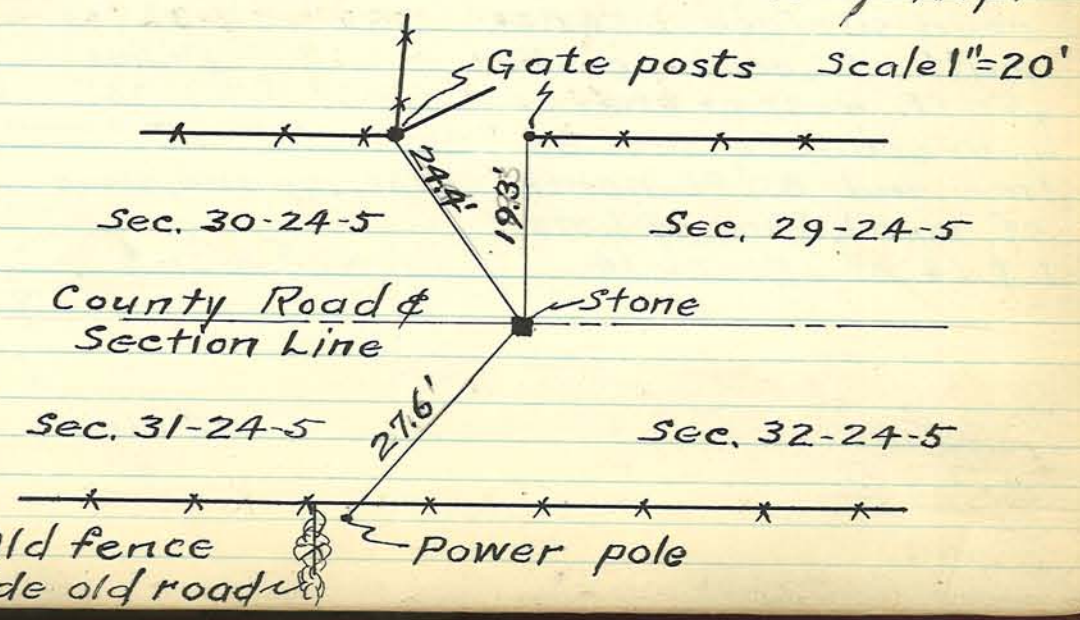

PLAT of a SURVEY of Lots 10, 13 & 14 and the E² of Lots 11 & 12 of Block 14, in the Town of Stockwell, Indiana. Said Block 14 is in the W½W½NW¼ Section 9-T21N-R3W.

Surveyed February 14th & 17th, 1947,
by Arthur F. Buerkle, Tippecanoe Co. Surveyor.
G. H. Pacey & J. Morgan - helpers.

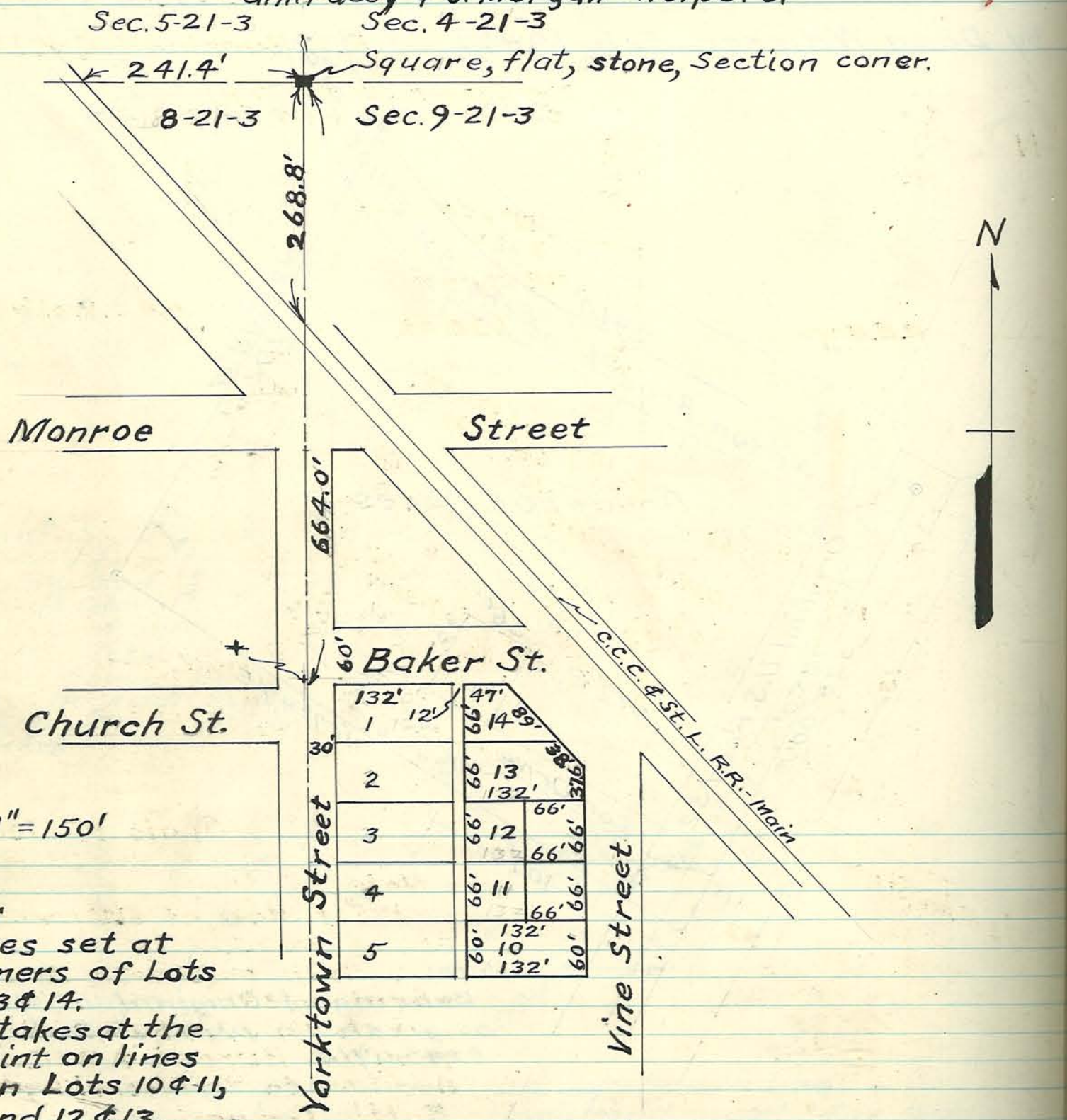

Scale 1" = 150'

Notes:
Stakes set at all corners of Lots 10, 11, 12, 13 & 14.
Set stakes at the mid-point on lines between Lots 10 & 11, 11 & 12 and 12 & 13.

+ - Made in black top road surface 656.0 ft. south of section corner, 5.0 ft. west of the approximate section line and 8.0 ft. north of north line of Lots 1 & 14 of Block 14.

Witnesses to Stone in above plat.

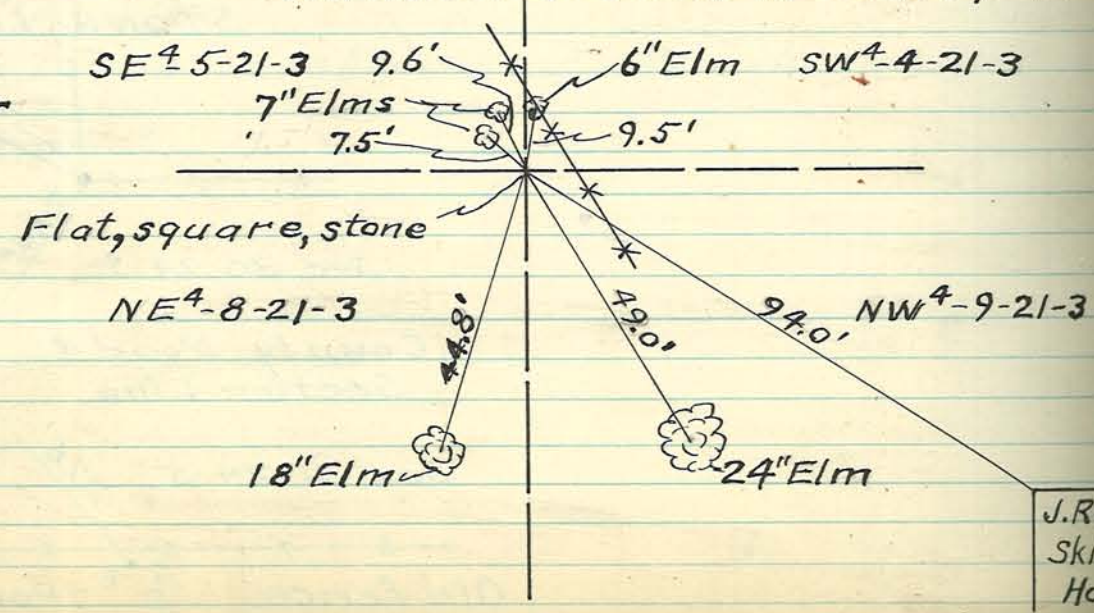

J. Ray Skinner House

PLAT of CLYMER & MARSHALL TRACTS to be Annexed to the Town of Battle Ground, Indiana. Said Tracts are in the SW¼ NW¼ Sec. 24-T24N-R4W.

The 1.30A. Tract was surveyed in Nov. 1945, see page 305 of this book.

The 0.50A. Tract was surveyed February 15, 1947, by Arthur F. Buerkle, Co. Surr. & Prof. Eng. 1998

R.M. Buerkle & G.H. Pacey, helpers.

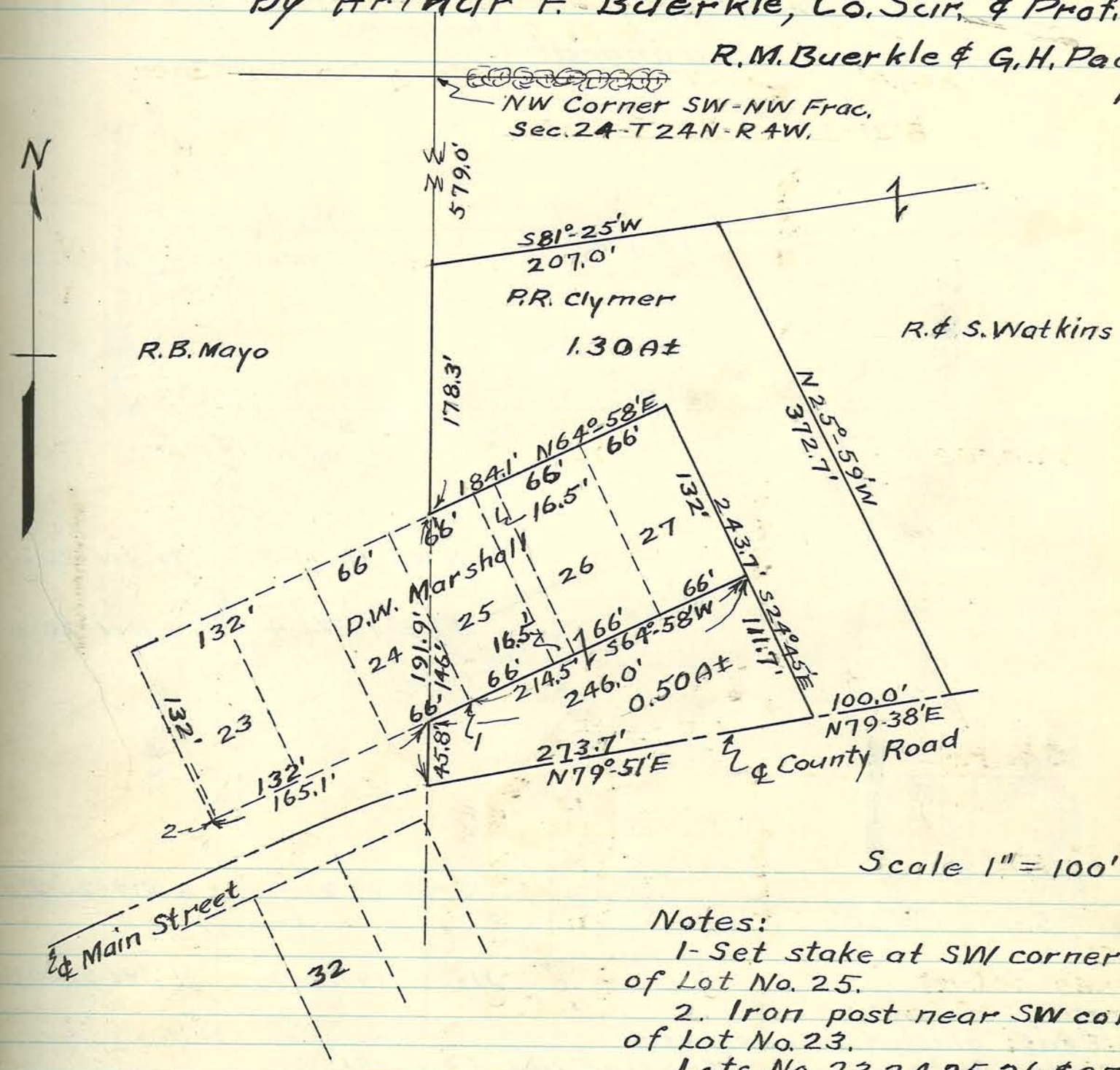

Scale 1" = 100'

Notes:

1- Set stake at SW corner of Lot No. 25.

2. Iron post near SW corner of Lot No. 23.

Lots No. 23, 24, 25, 26 & 27 are part of Burget & Watson's Addition to Harrisonville, now Battle Ground.

PLAT of a SURVEY of a SMALL TRACT of LAND in the N½NE¼ of Section 19-T21N-R4W, adjoining Romney, Indiana, surveyed for Elizabeth Burghardt.

Surveyed March 6th, 1947,
by Arthur F. Buerkle, Co. Sur.
G.H. Pacey, } helpers.
J. Burghardt }

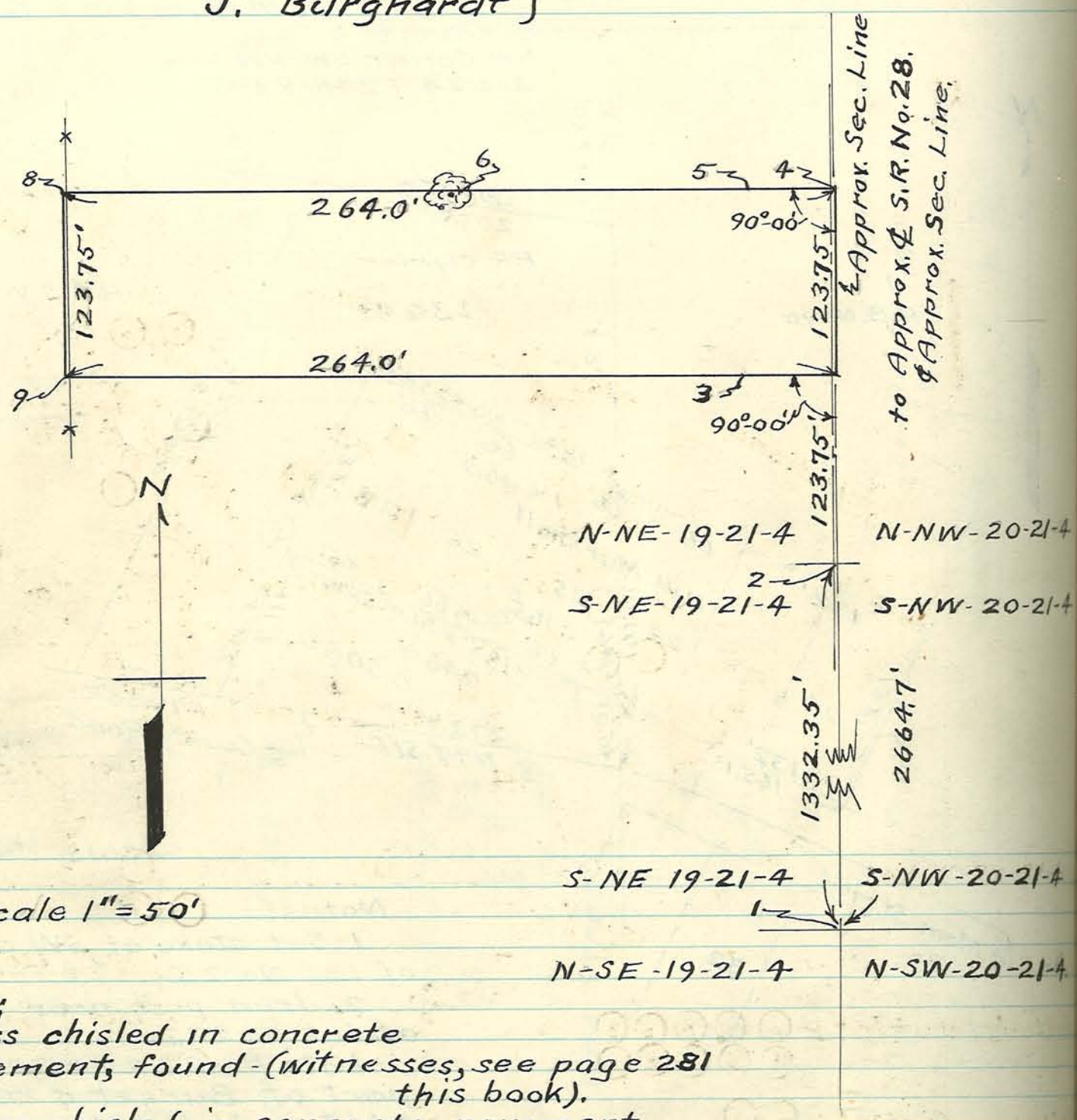

Scale 1" = 50'

Notes:
1- Cross chisled in concrete pavement, found - (witnesses, see page 281 this book).
2- Cross, chisled in concrete pavement on this date, 1.3'± E. of ℄ of pavement.
3. Stake, set 32.0' W. of section line.
4. Cross chisled in concrete pavement, on this date 1.35' E. of ℄ of pavement.
5. Stake, set 30.0' W. of section line.
6. Stake, set 127.8' W. of section line.
8. & 9 - Stakes set, 1.0'± W of present fence.

Point No. 4 above.
1.35' East of ℄



Point No. 2 above.
1.3'± East of ℄

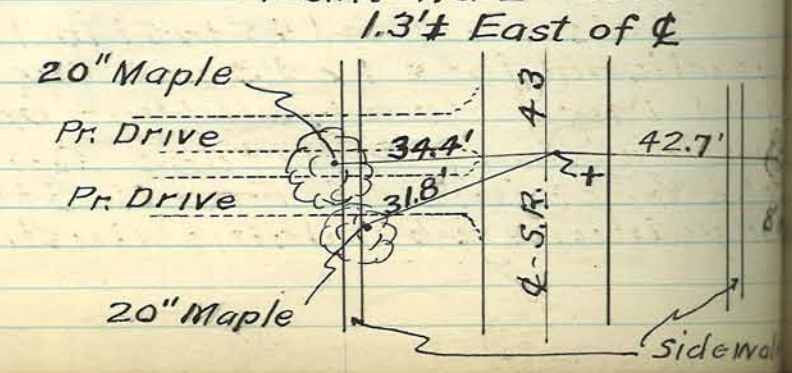

RACT of
R4W,
or

N-20-21-4

N-20-21-4

-20-21-4

-20-21-4.

ove.
f ℄

42.7'

8" M

Sidewalks

PLAT SHOWING SURVEY of Part of Pattons and Reynolds Addition of Outlots to Lafayette, Indiana, 1947.

Surveyed by Dean Whicker, Reg. Eng. No. 1917.

Drawn from print furnished by Dean Whicker, by Surveyor's Office staff, March, 1947.

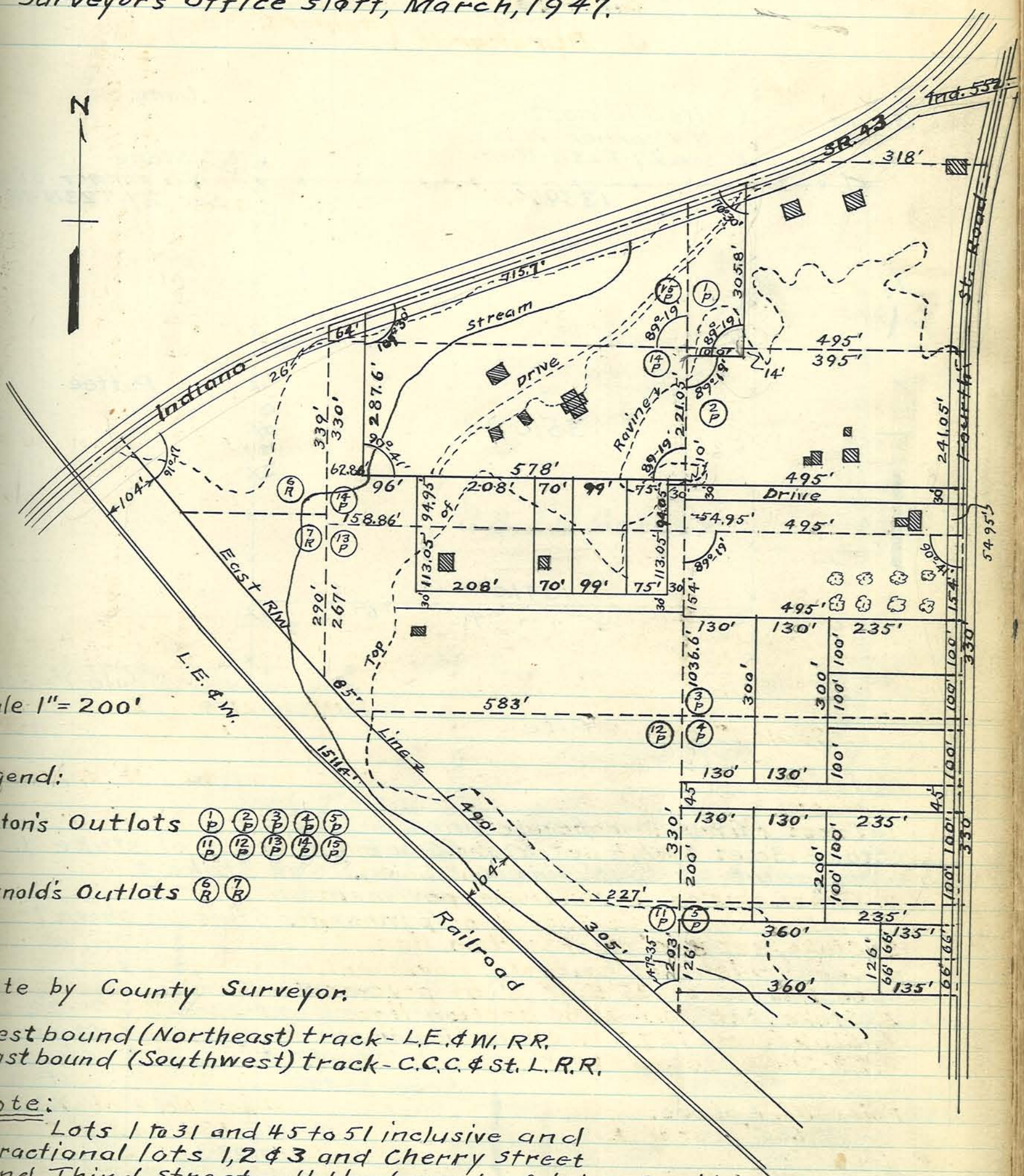

Legend:

Patton's Outlots (1p) (2p) (3p) (4p) (5p) (11p) (12p) (13p) (14p) (15p)

Reynold's Outlots (6R) (7R)

Note by County Surveyor.

West bound (Northeast) track - L.E. & W. RR.
East bound (Southwest) track - C.C.C. & St. L. R.R.

Note:

Lots 1 to 31 and 45 to 51 inclusive and fractional lots 1, 2 & 3 and Cherry Street and Third Street, all that part of John Austin's Sub-division of Patton's Outlots lying West of the West line of Fourth Street was vacated, requested or petitioned by John Austin, see Com. Rec. J, page 583.

PLAT of a SURVEY Setting off 35.0 Acre Tract in the North End of the W½ NE¼ Sec. 27-T23N-R3W, at the request of George Ade.

Surveyed March 11, 1947,
by Arthur F. Buerkle, Co. Sur.
G.H. Pacey } Helpers
G. Ade

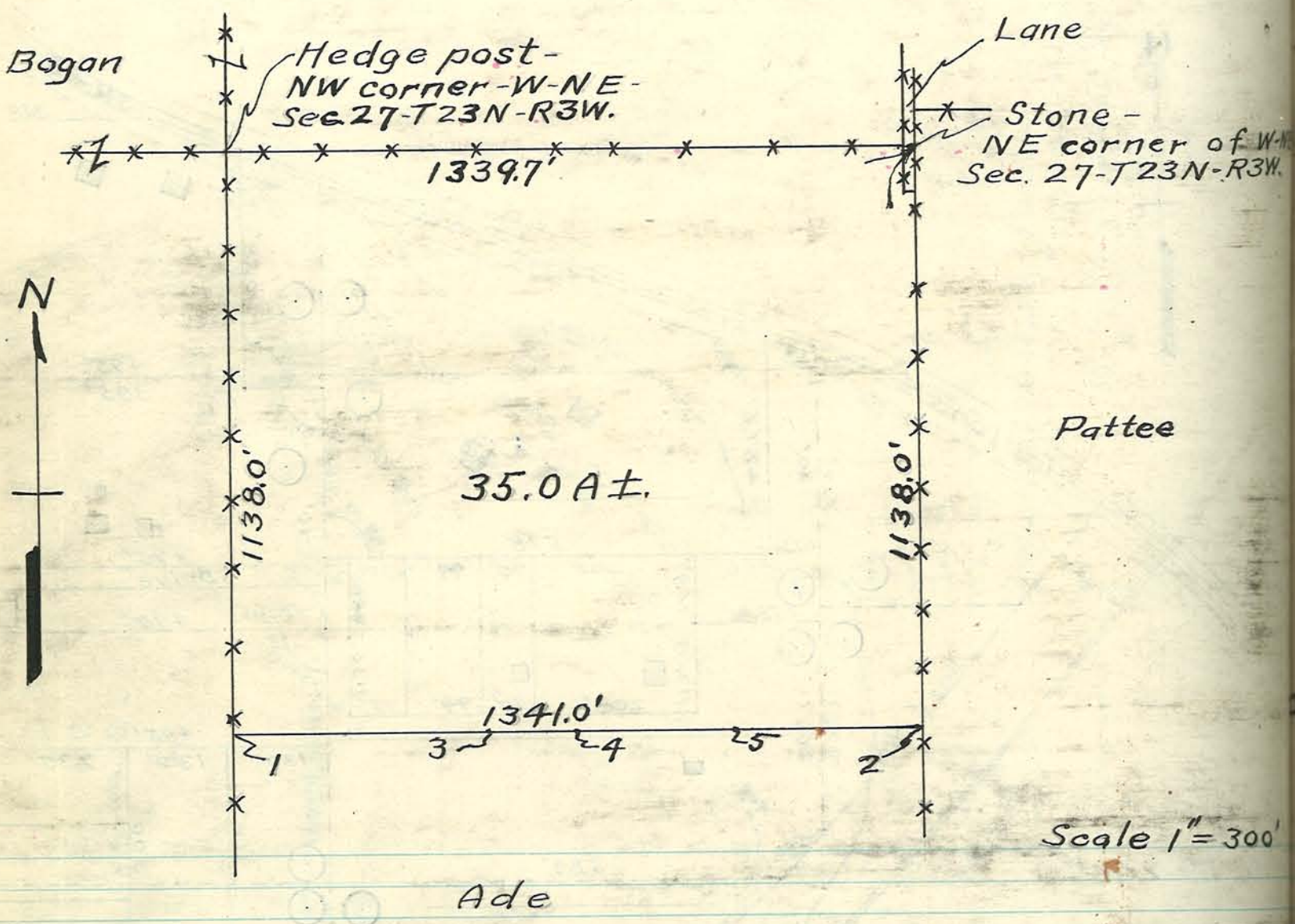

Notes:

Stakes 1 & 2 set in fence lines.
Stake 3 set 500', 4 set 670' & 5 set 975' east of stake 1.
Mid-point of south line is 0.5' east of stake 4.

Witness for Stone in above tract.

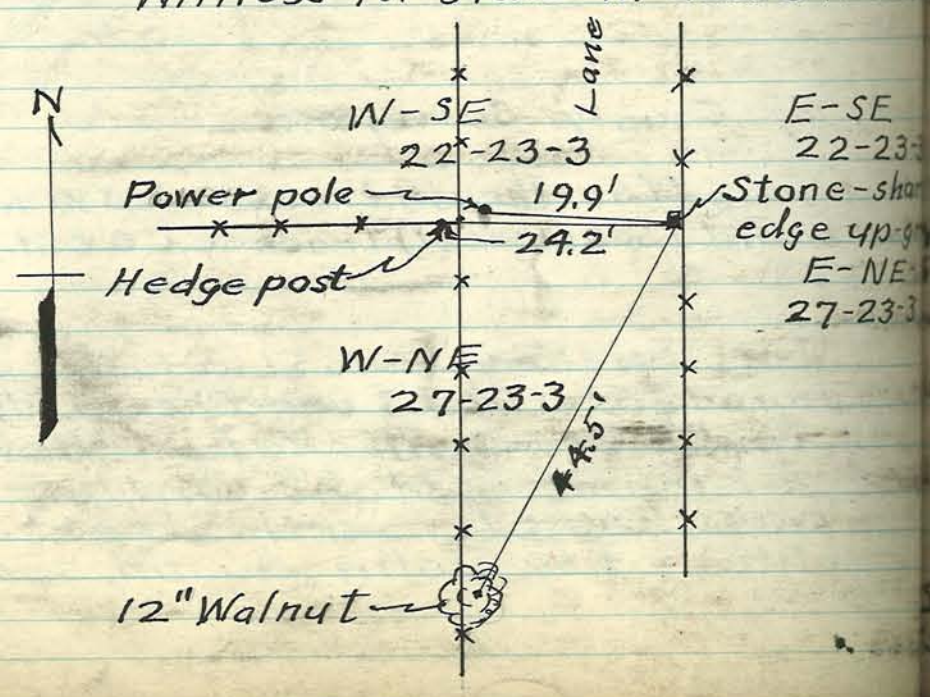

Tract
N-R3W,

er of W-NE
23N-R3W.

e

1"=300'

ke 1.

ve tract.

E-SE
22-23-3
Stone-sharp
edge up-gro
E-NE-
27-23-3

PLAT of a SURVEY of Part of the South End of the W½NW¼ Section 36-T24N-R3W, in Washington Township, Tippecanoe County, Indiana, made for Joseph Fisher.

Surveyed March 26th, 1947,
by Arthur F. Buerkle, Co. Sur.
G. H. Pacey } helpers.
J. Fisher }

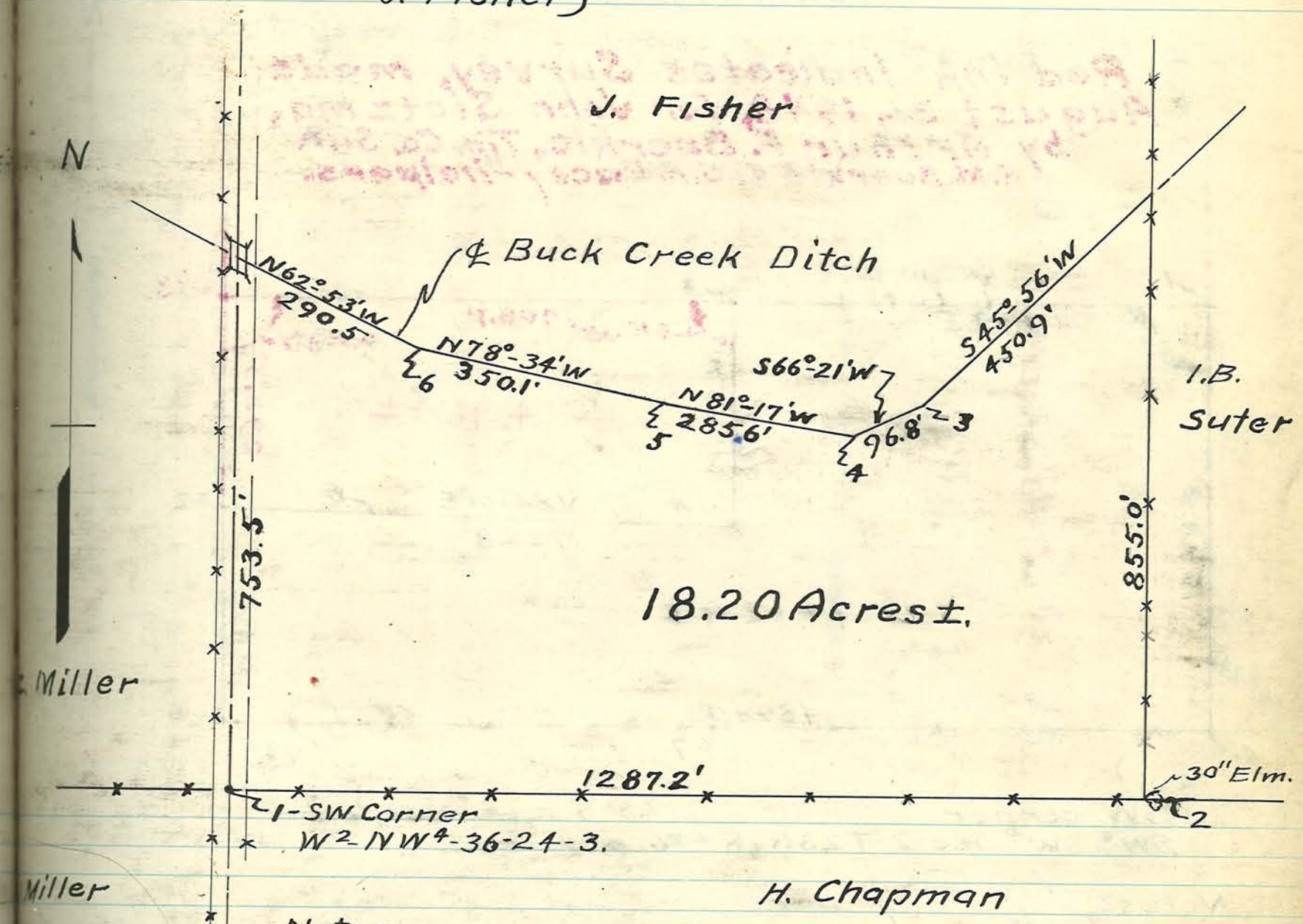

Notes:
Scale 1"=200'
1-Stone found - witnesses below.
2-Stone found - " " .
3, 4, 5 & 6 set stakes on south bank instead of on ℄ of ditch.

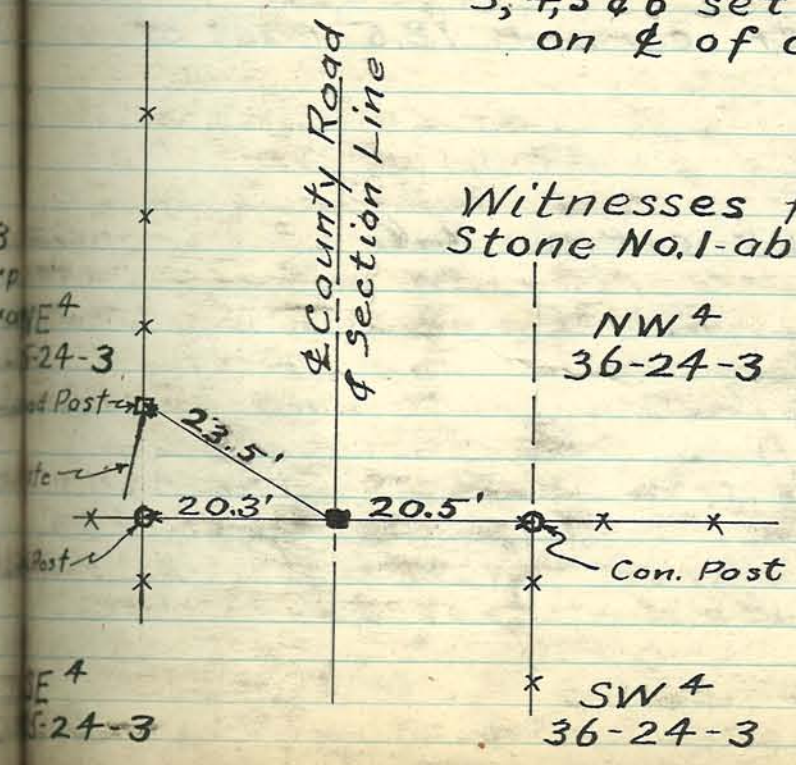

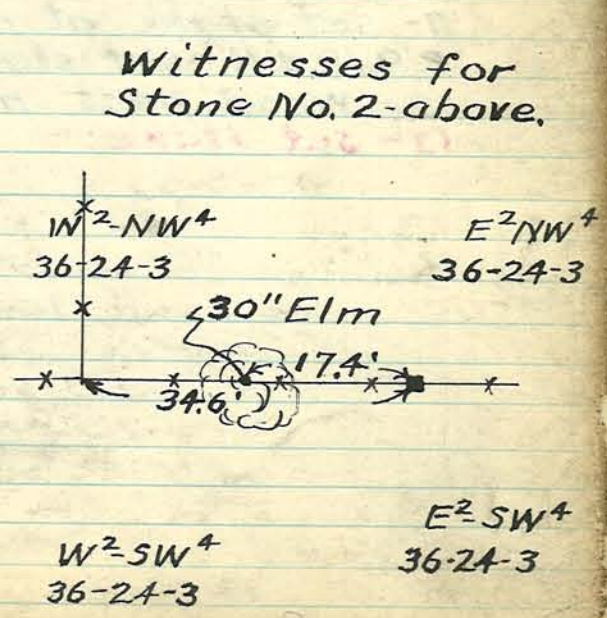

PLAT of a SURVEY of Part of the SW¼ SW¼ Section 2-T23N-R4W, in Fairfield Township, Tippecanoe County, Indiana, made for L. & M. Sietzma and H. & K. Edwards.

Surveyed November 22nd & 25th, 1946,
by Arthur F. Buerkle, Tippecanoe County Surveyor
G.H. Pacey } helpers.
H. Edwards }

Red Ink Indicates Survey, made August 31, 1948, for John Sietzma, by Arthur F. Buerkle, Tip. Co. Sur. R.M. Buerkle & G.H. Pacey - helpers.

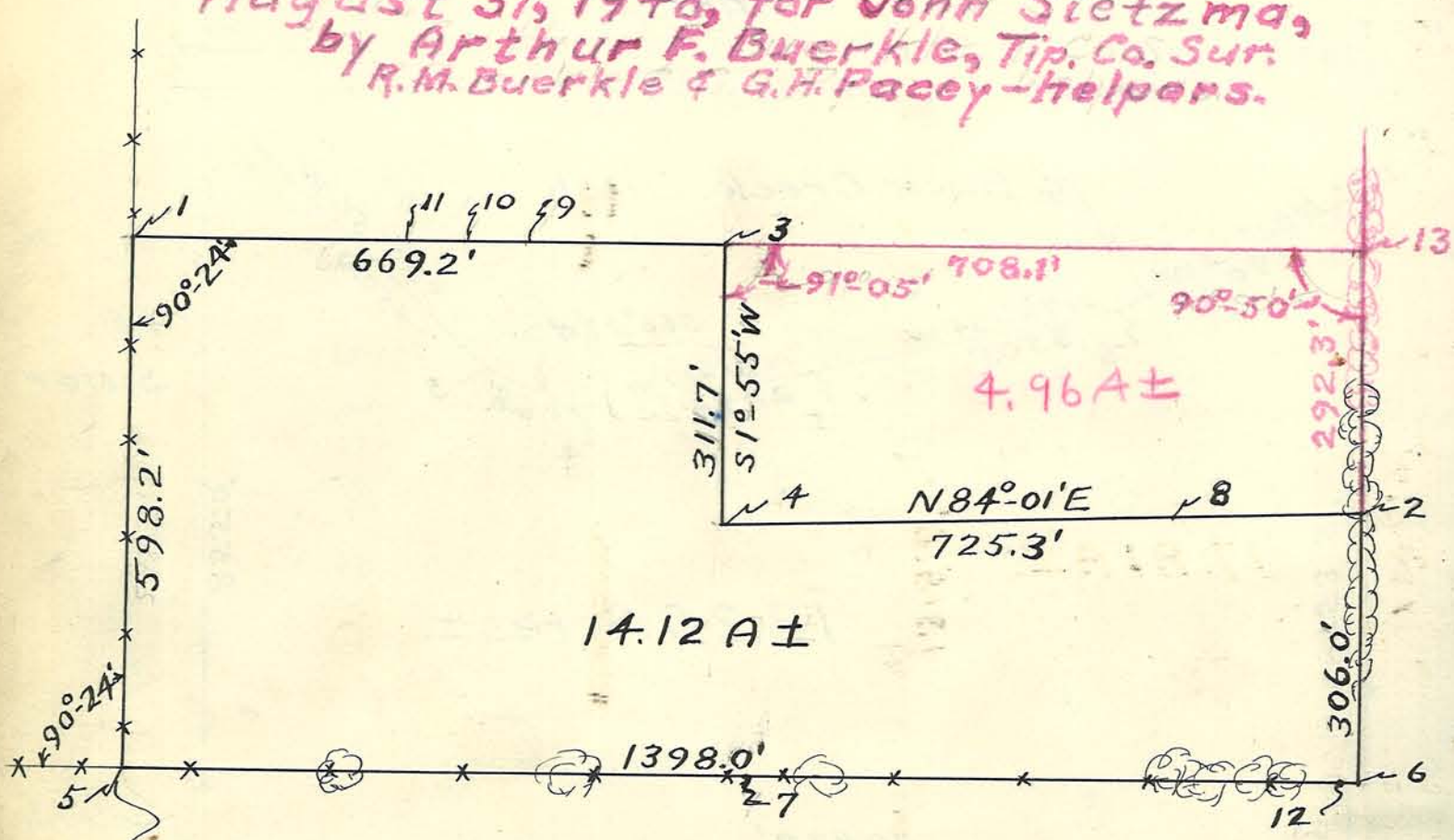

SW corner
SW¼ SW¼ Sec. 2-T23N-R4W.

Notes:
Scale 1" = 200'
Corners
1 & 2 set stakes at corners.
3 & 4 set iron pipe at corners.
5 - large wood post.
6 - approximate quarter-quarter corner 18.5' east of corner post.
Points on Line.
7 - set stake at mid-point.
8, 9, 10, & 11 - set stakes.
12 - Wood post mentioned under corner No. 6.
13 - set stake.

PLAT of a CHAIN SURVEY of Part of the S½SW¼ Sec. 30-T21N-R4W,

Surveyed March 31, 1947,
by Arthur F. Buerkle, Co. Sur.
Guy H. Pacey, helper. James R. Kellerman and Don. Bennett (rep. Baxter) present.

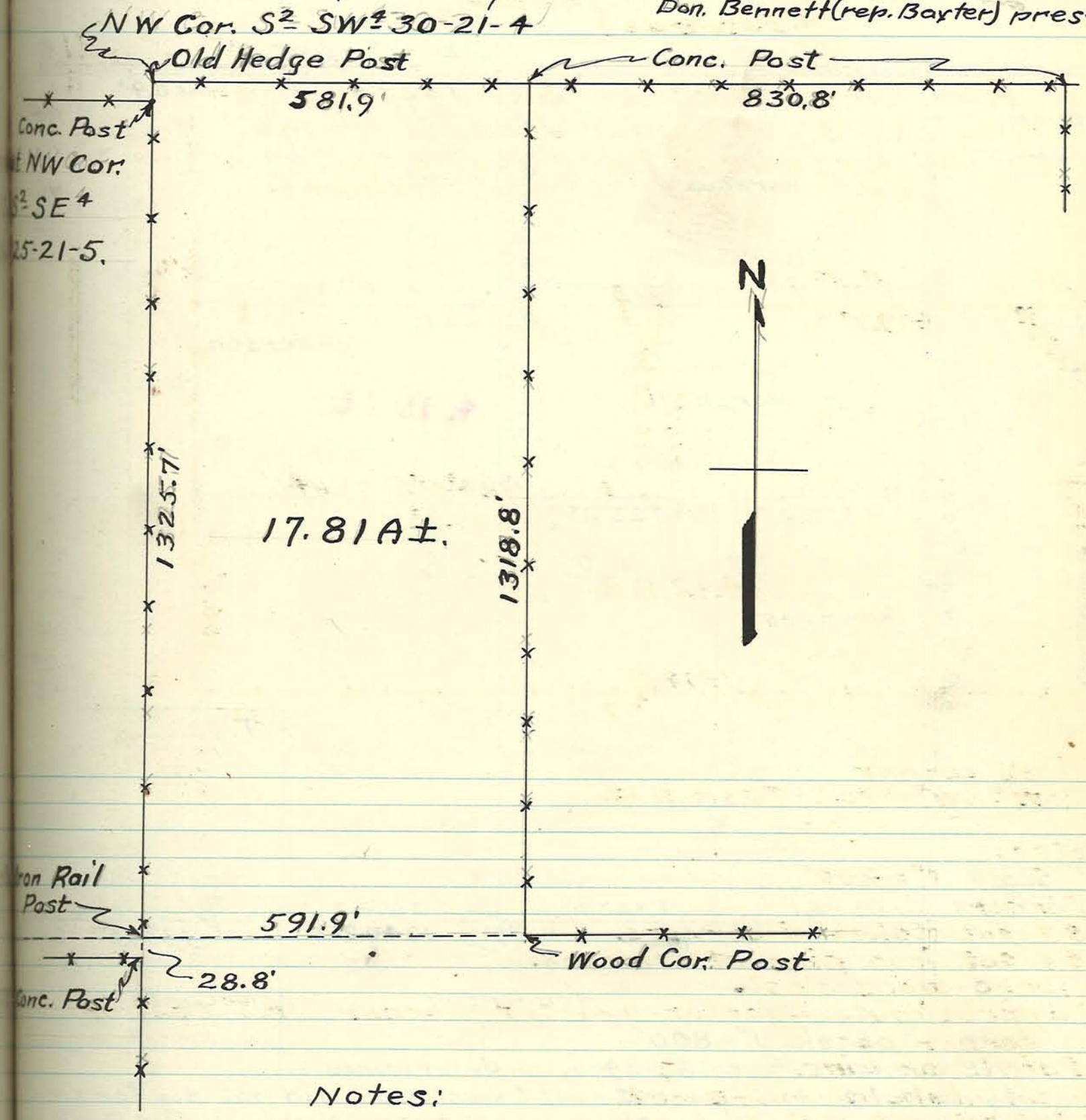

Notes:

Scale 1" = 200'

PLAT of TWO SURVEYS, First to Locate the Line Between Sections 31 & 32 - T24N - R5W, surveyed April 22nd & 23, 1947; Second the Division of the SE¼ of said Section 31, surveyed March 16th, 1944.

Surveyed by Arthur F. Buerkle, Co. Sur.
Guy H. Pacey - helper.
Robert L. Henderson - present.
Charles Kerkove, present.

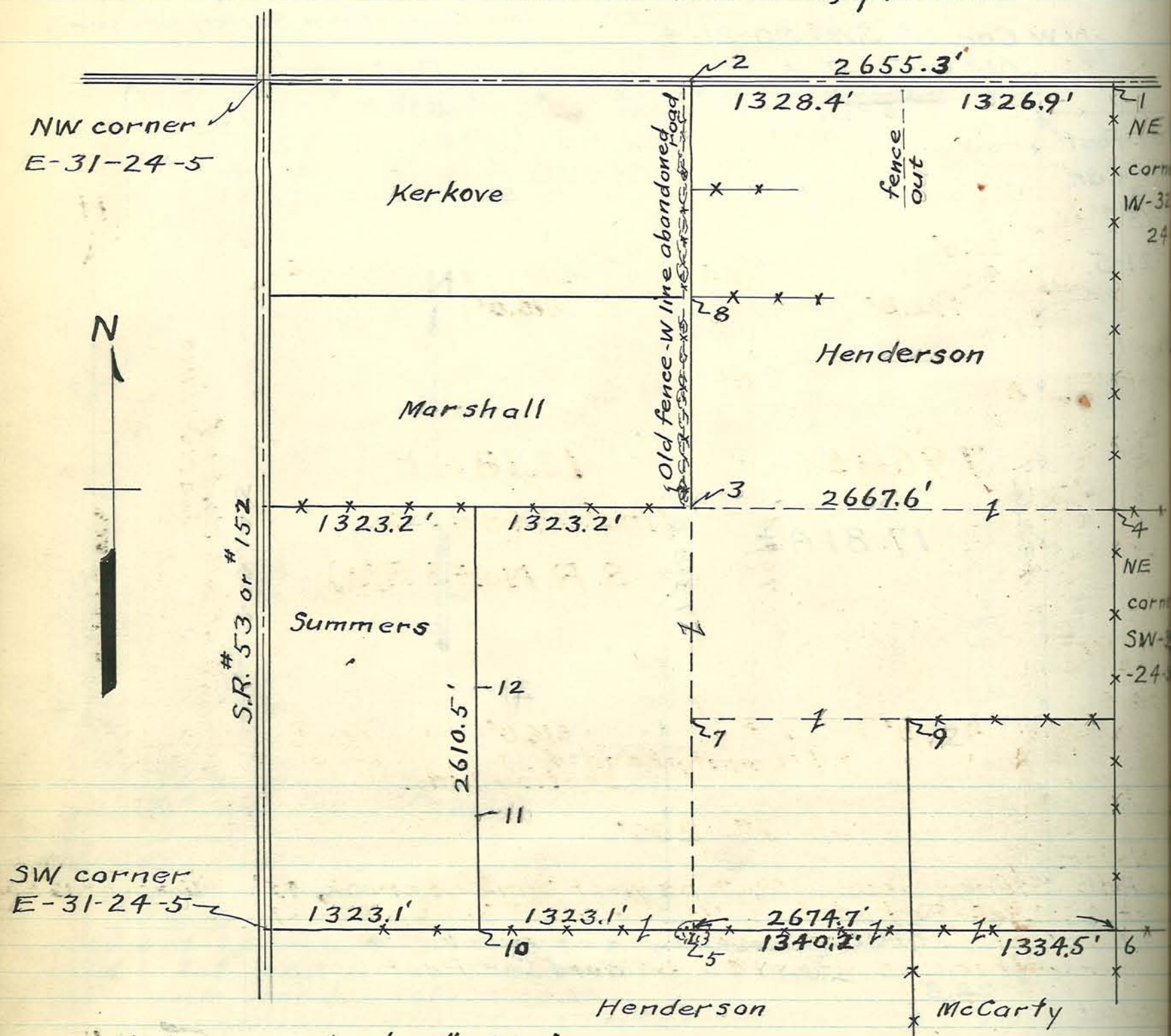

Notes: Scale 1" = 800'

1 - N.E. corner W½ sec. 32-24-5, as determined by north & south fence & east & west road, did not dig for stone.
2 - Stone found, 6.7' farther west than shown in Sur. Rec. B page
3 - Set stake on line between 2 & 5, is 10.4' west of stone (under water) which is 2657.2' west of stone at 4 and checks measurement given in Sur. Rec. B. page 607.
4 - Stone found on west side of corner fence post.
5 - 15" Twin oak tree used to locate south end of line between 31 & 32. On March 16, 1944 a large stone was found 1.0' south of said oak tree, no stone there now. A stone was found just north of fence post 17.4' west of tree, probably on west line of old abandoned road. Set stake in fence north of aforesaid 15" tree.
6. Large square wood post.
7 & 8 - set stakes on section line.
9 - Set stake by extending fence line north.
10, 11 & 12 - Stakes set March 16, 1944.

te the
surveyed
of the
h, 1944.

nt.

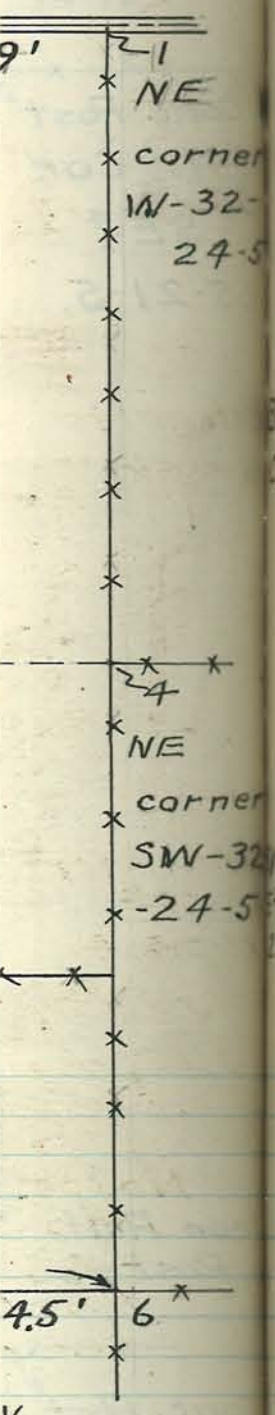

y

for stone.
: Rec. B page
tone (under
hecks

st.
of line
one was
re now.
t 17.4'
bandoned
tree.

PLAT of SURVEY Setting off Two Tracts in the South End of the E½-SE¼ Sec. 21,- T24N-R4W, for Charles L. Deckard.

Surveyed May 16, 1947,
by Arthur F. Buerkle, Co. Sur.
Guy H. Pacey - helper.
Charles L. Deckard - present & assisting.

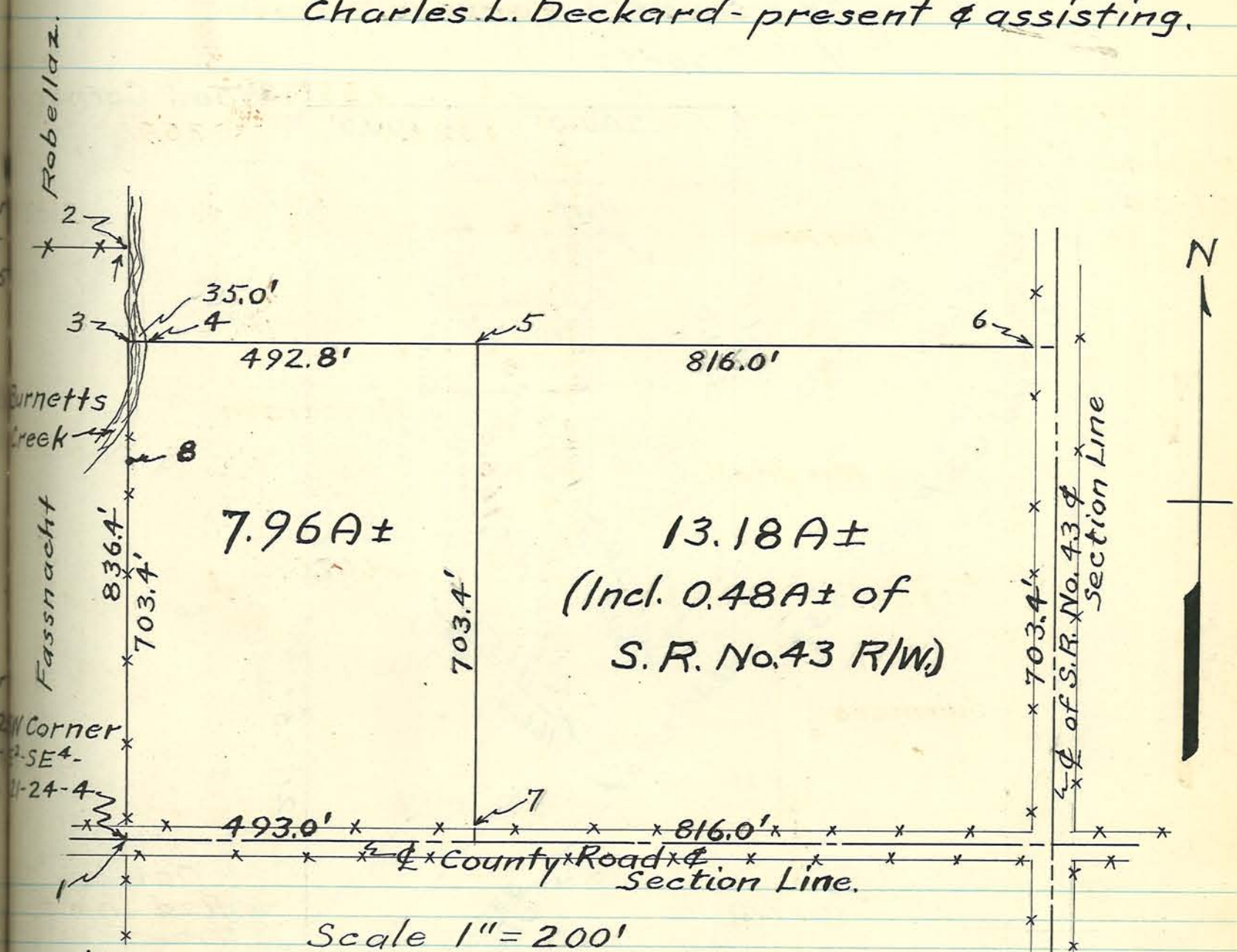

Scale 1" = 200'

Notes:-
1 ℄ 2 - Stones found, No. 2 on west bank of creek, 4.5' North of 15" Elm.
3, 4, 5, 6, 7 & 8 - Set stakes, No. 3 on west bank of creek, No. 4 in fence on east bank of creek.
See witnesses for 1 ℄ 5 below

Stone # 1 above.

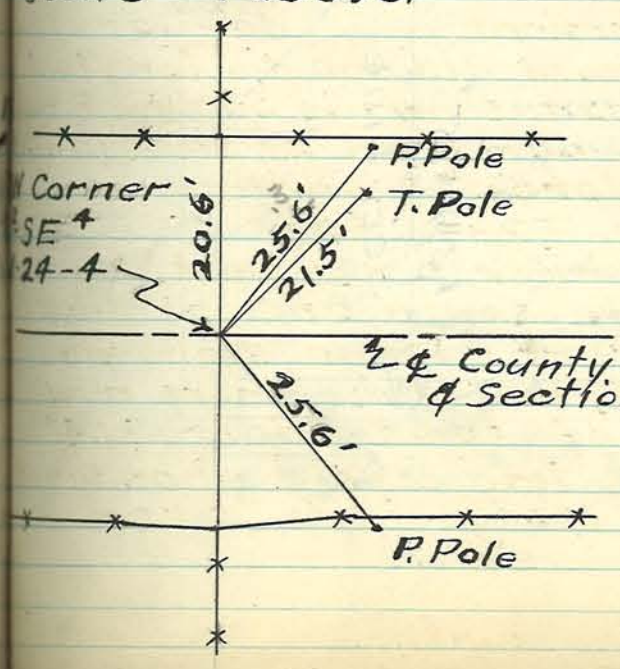

Point # 5 above.

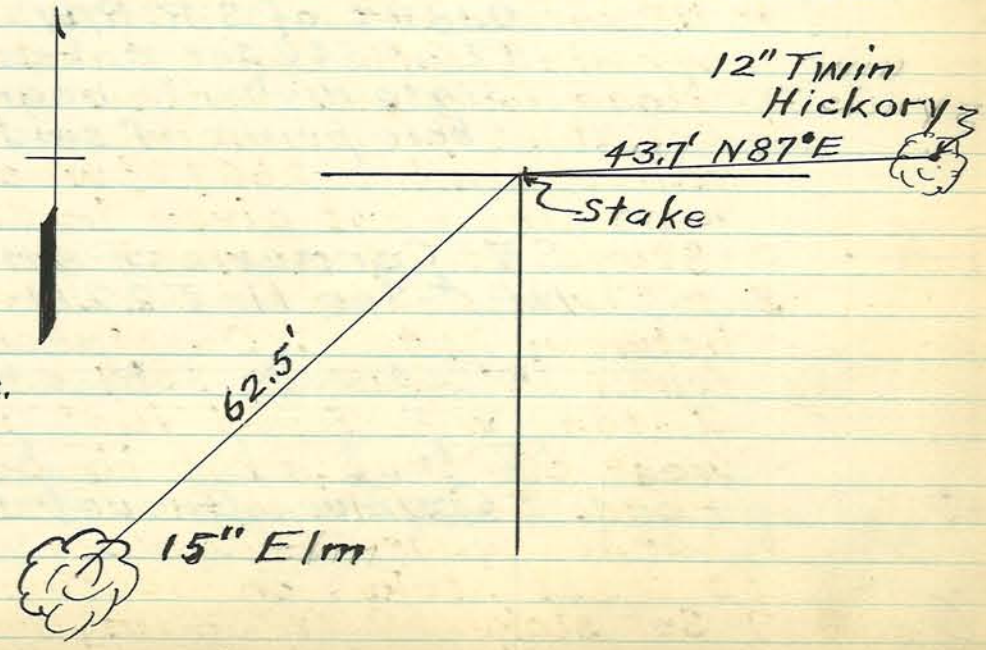

PLAT of SURVEY DIVIDING a Parcel of Land and Changing the East Line of a Tract Previously Set off (see page 349 of this book) from said Parcel, all in the E²-NE⁴-Sec. 11-T22N-R4W, for Carl Swartz.

Surveyed June 4, 1947,
by Guy H. Pacey, D.C.S.
Carl Swartz } Helpers.
Wm Swartz }

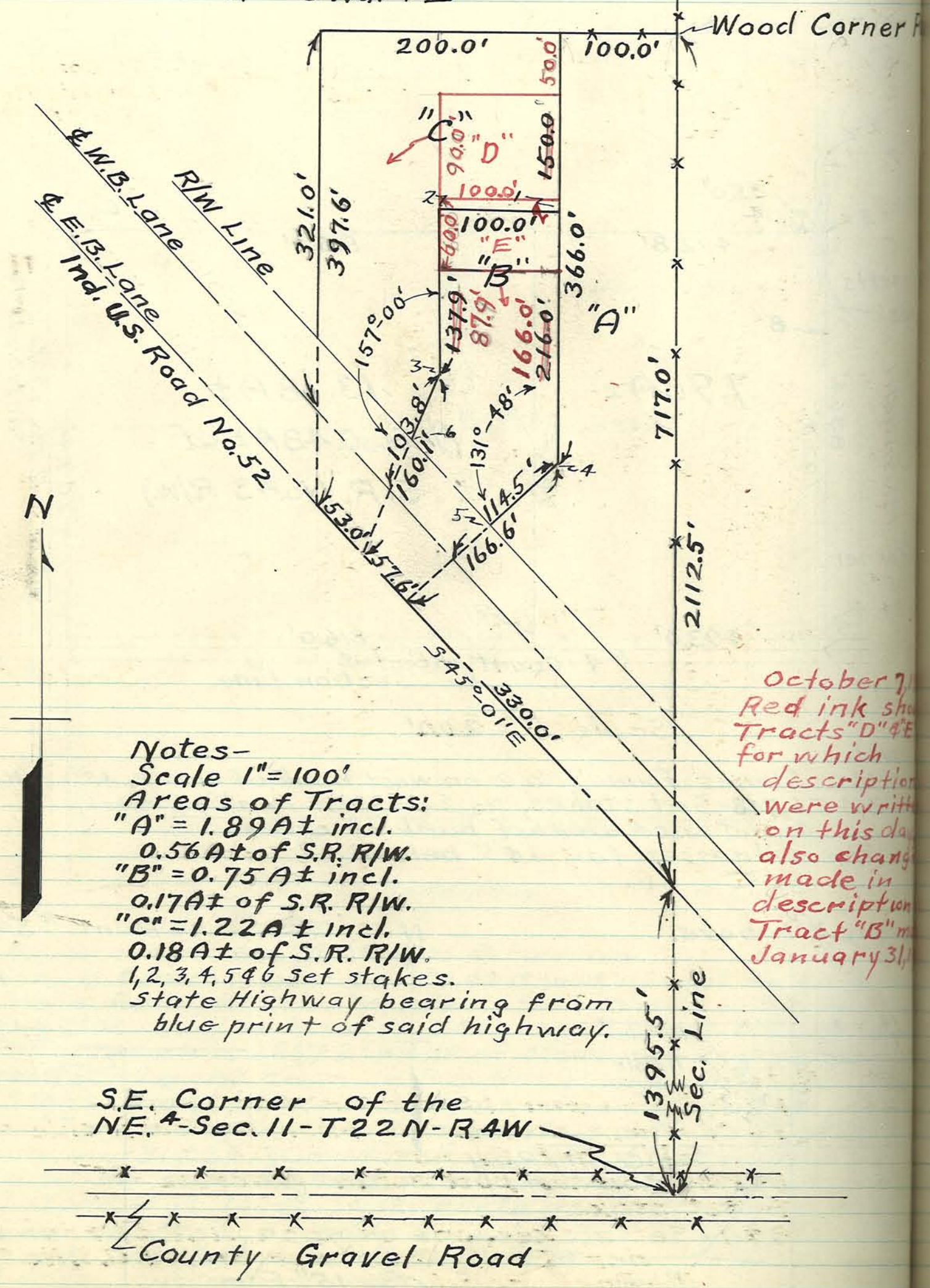

Notes-
Scale 1" = 100'
Areas of Tracts:
"A" = 1.89 A± incl.
0.56 A± of S.R. R/W.
"B" = 0.75 A± incl.
0.17 A± of S.R. R/W.
"C" = 1.22 A± incl.
0.18 A± of S.R. R/W.
1, 2, 3, 4, 5 & 6 set stakes.
State Highway bearing from blue print of said highway.

October 7,
Red ink sh
Tracts "D" & "E"
for which
description
were writt
on this da
also chang
made in
description
Tract "B" m
January 31,

PLAT of a SURVEY DIVIDING a TRACT of LAND in the S frac. ½ - Sec. 15-T23N-R4W, for Wm. Taylor.

Surveyed June 12th & 13th, 1947,
by Arthur F. Buerkle, County Surveyor.
Guy H. Pacey,
Richard M. Buerkle } Helpers.

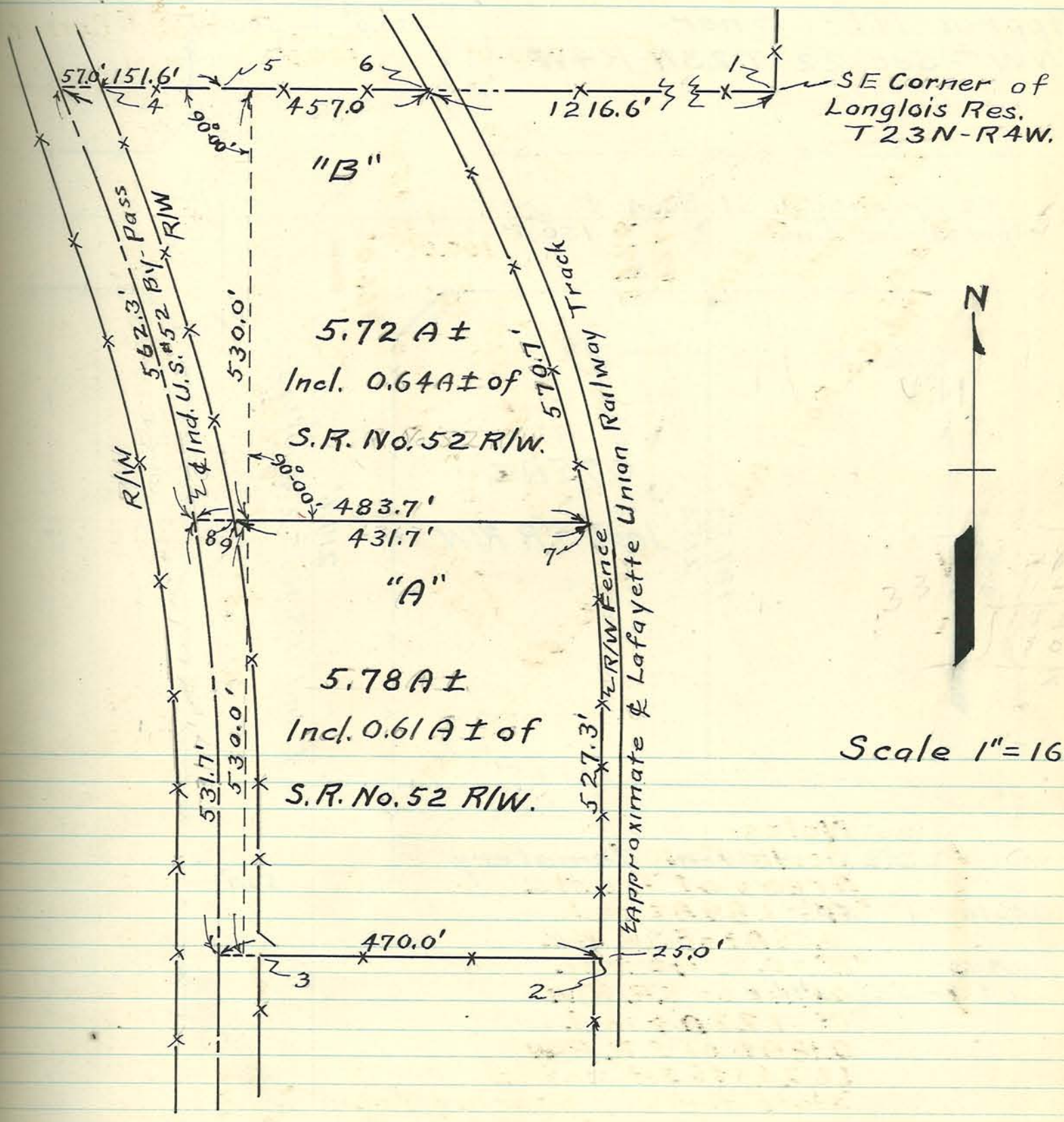

Notes:
1, 2, 3, & 4 – Concrete corner posts.
5 – Concrete post, was corner on East side of old Earl Avenue.
6 – Wood corner post set in concrete.
7 – Set stake.
8 & 9 – Set stakes, one on each side of ravine under East R/W fence of Ind. U.S. No. 52 By-Pass Road.

PLAT of SURVEY of a Small Parcel of Land set off in the N.E. Corner of the NW¼ of Sec. 22-T23N-R4W, made for Wm. Primmer.

Surveyed June 20th, 1947,
by Arthur F. Buerkle, Co. Sur.
G.H. Pacey - helper.

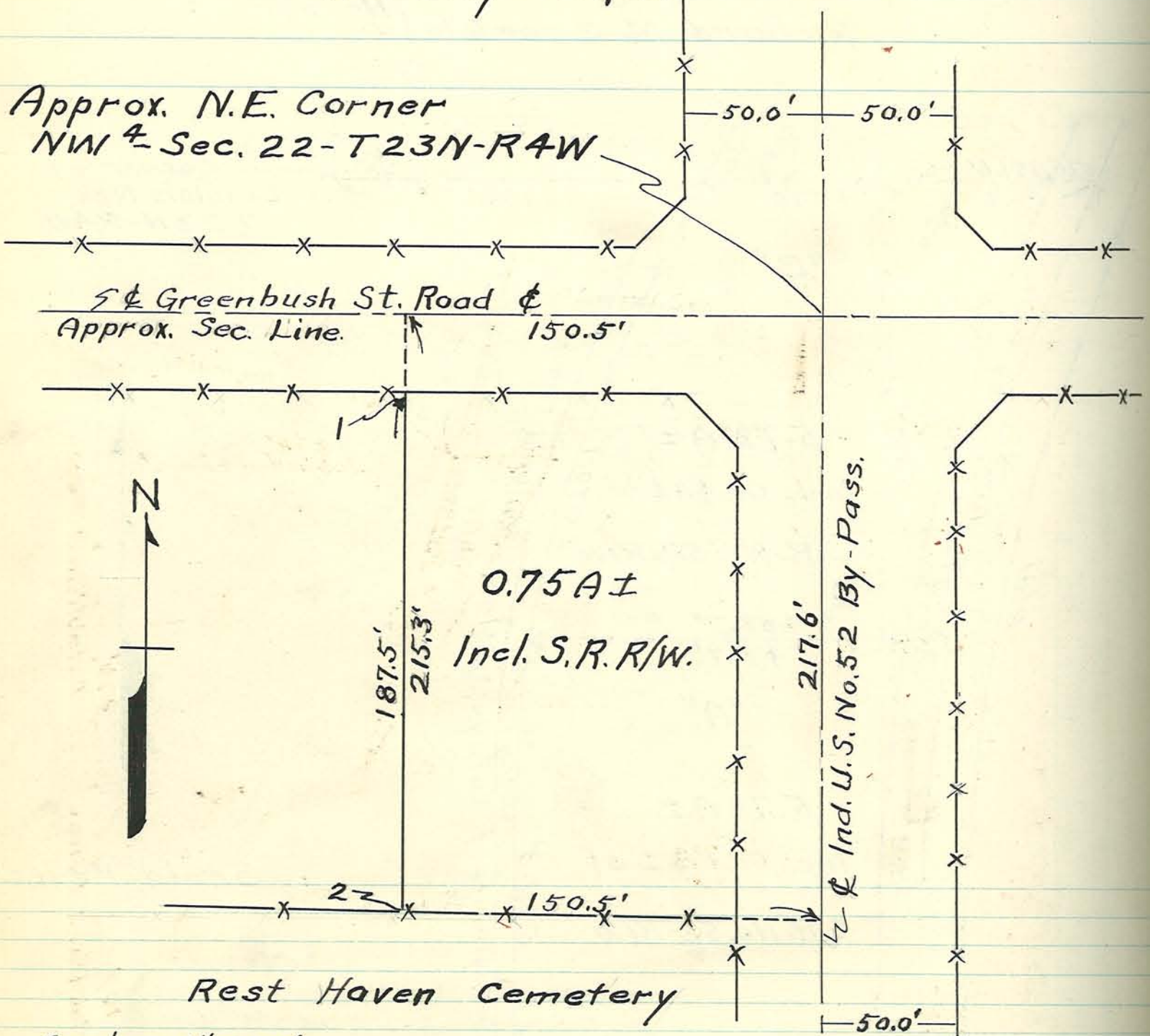

Scale ~ 1" = 50'.

Notes:
1 & 2 ~ Set stakes.

PLAT of SURVEY of a Small Tract of Land in the SW 1/4 - NE 1/4 of Sec. 7 - T22N - R4W.

Surveyed by
C. F. Moss, Reg. Eng. No. 2360.

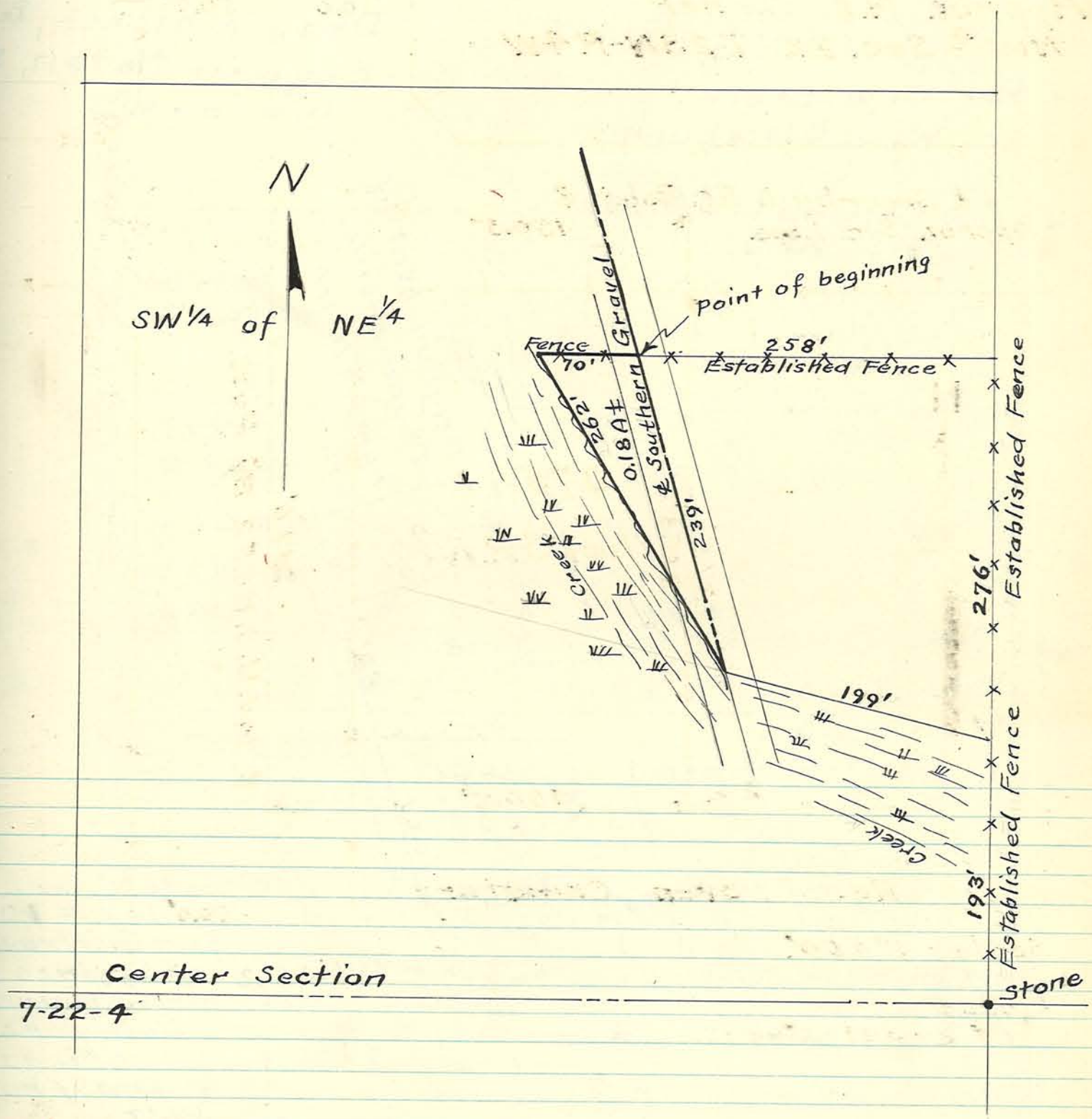

JUNE 10, 1947

TO WHOM IT MAY CONCERN:

I, Dean Whicker, a registered Civil Engineer of the State Indiana, certify that on June 10th, 1947, I established the East line of Lot eight (8) in the Original Plat and Lot Twenty-four (24) in Emrich Hirsch's Addition to the Town of Colburn, Indiana and set iron p on said East line. I further certify that I have established the cen line of street now vacated, running East and West along the North of said lot Twenty-four (24) and the South side of said lot EIGHT (8) and set iron pins on said center line.

Dean Whicker, Registere
Engineer No 1917, State o
Indiana.

made for O. W. Stair
W. J. Blackburn

Copied from Original - 7/17/47
A.F.B.

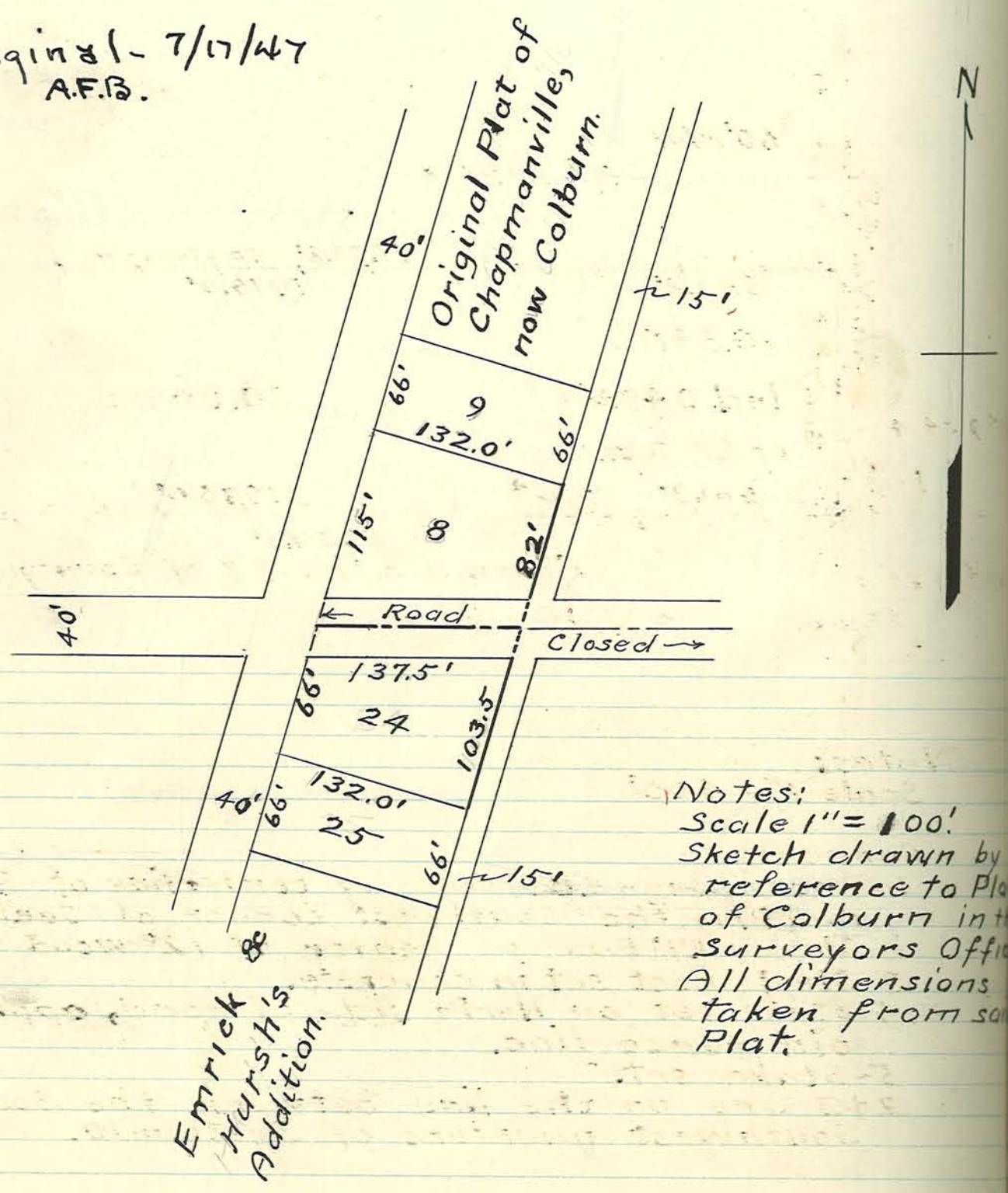

Notes:
Scale 1" = 100'.
Sketch drawn by
reference to Pla
of Colburn in t
Surveyors Offic
All dimensions
taken from sa
Plat.

PLAT of CHAIN SURVEY Dividing the S½ S½ SW¼ Sec. 10-T24N-R4W into two Parts, for Charles M. and Marian L. Bohart.

Surveyed July 16th, 1947,
by Arthur F. Buerkle, Tip. Co. Sur. & Reg. Eng. No. 1998
Guy H. Pacey, helper.

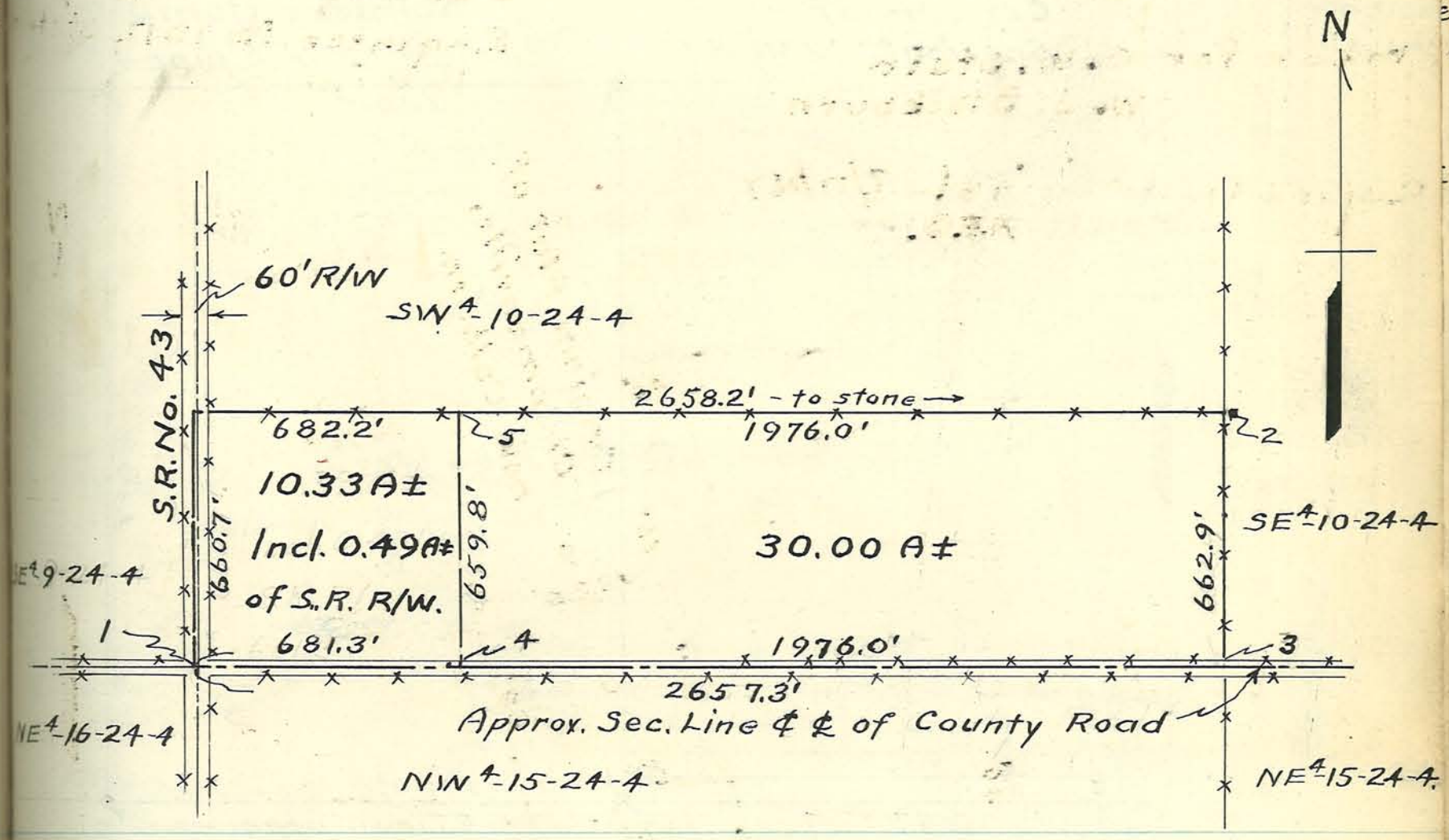

Notes:
Scale 1" = 400'

Corners:
1- Brass plug - 1.85' West of centerline of State Road No. 43, marking the Southwest corner of Section 10-T24N-R4W.
2- Stone - 1.7' East of center of 12" wood fence post.
3- Steel post set in concrete.
4- Stake set on North side of road, approximatetly in old fence line.
5- Stake set.
2 & 3 are on the line between the Southeast and Southwest quarters of Section 10.

PLAT of SURVEY of Land in the South Part of Section 5-T23N-R4W, owned by C. J. Dexter.

Surveyed by
W. E. Camp, Reg. No. 2034.

Drawn from print left here by C. J. Dexter, furnished by W. E. Camp, dated December 17, 1947.

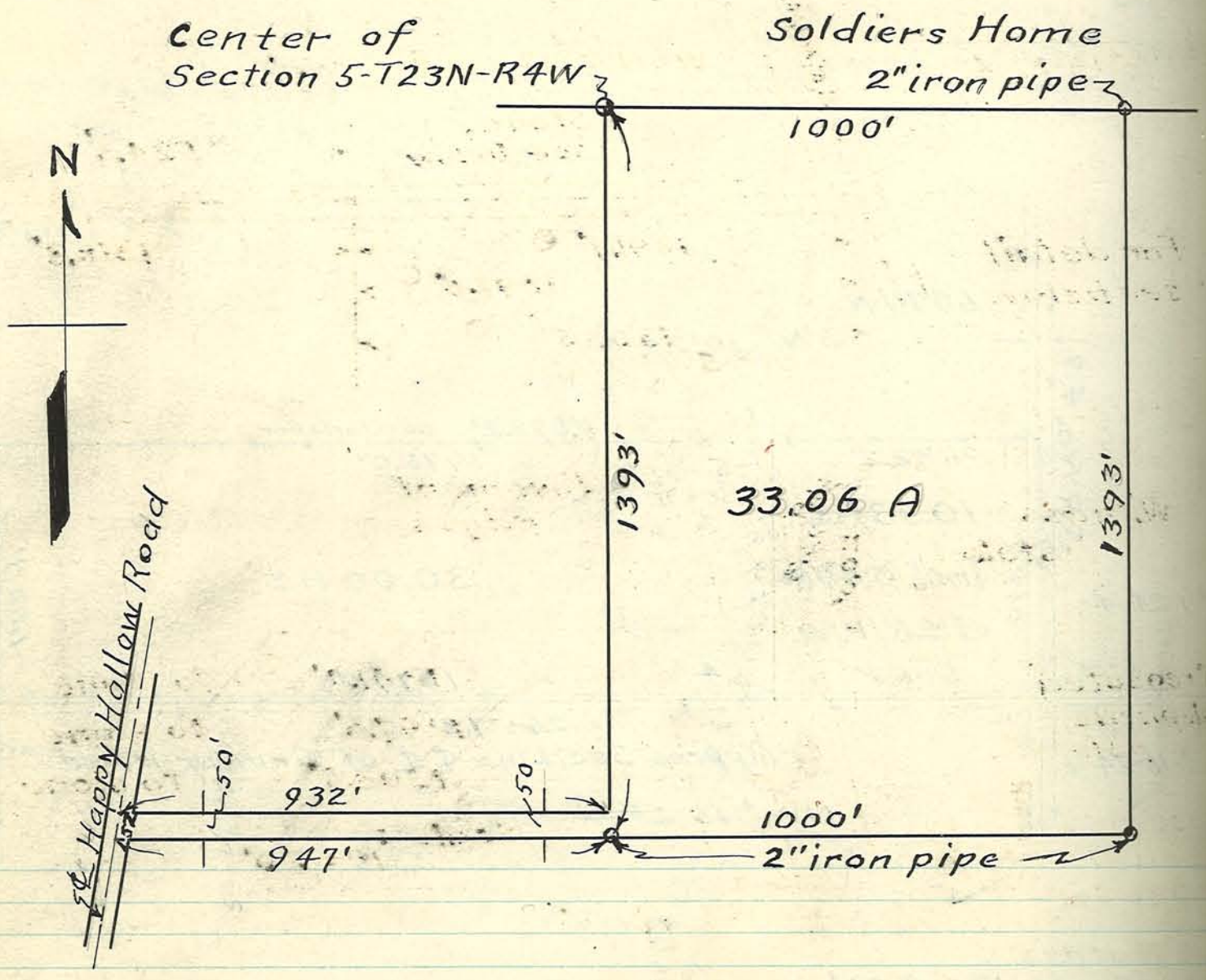

Scale:
1" = 300'

PLAT of SURVEY of Location of the Corner common to the NW¼ & SW¼ of Section 17, and the NE¼ & SE¼ of Section 18, all in T21N-R4W, for Joe Ratcliff and C. G. Simison.

Surveyed August 27, 1947, by
Arthur F. Buerkle, Co. Sur.
G. K. Pacey & Joe Ratcliff & son, helpers.

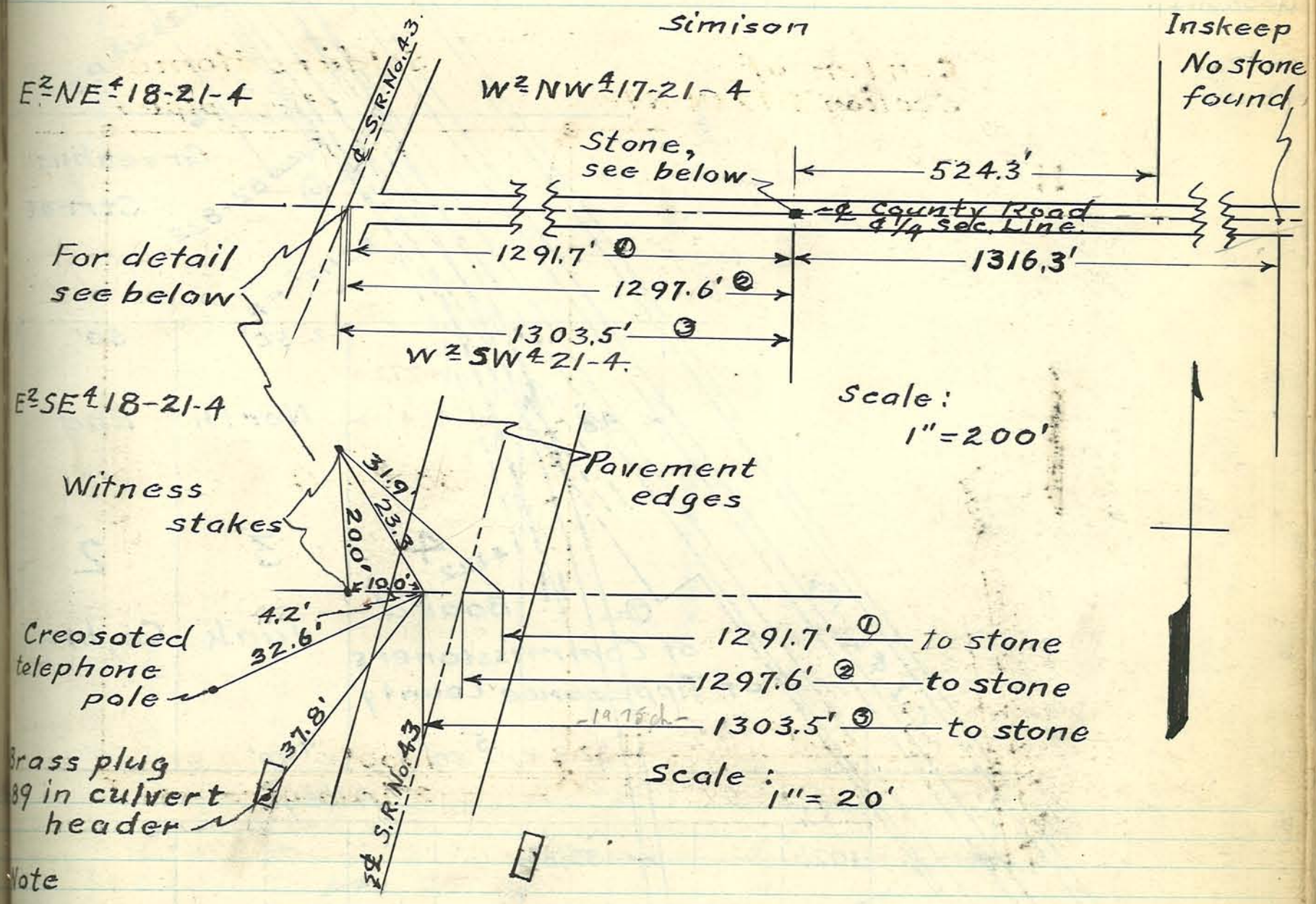

Note

① - From Simison's description.
② - To ℄ S.R. No. 43.
③ - From Surveyor's Record "B", page 312 - by Vawter. Recomended that Joe Ratcliff accept this point ③.

Witnesses to stone above.



Scale: As noted.

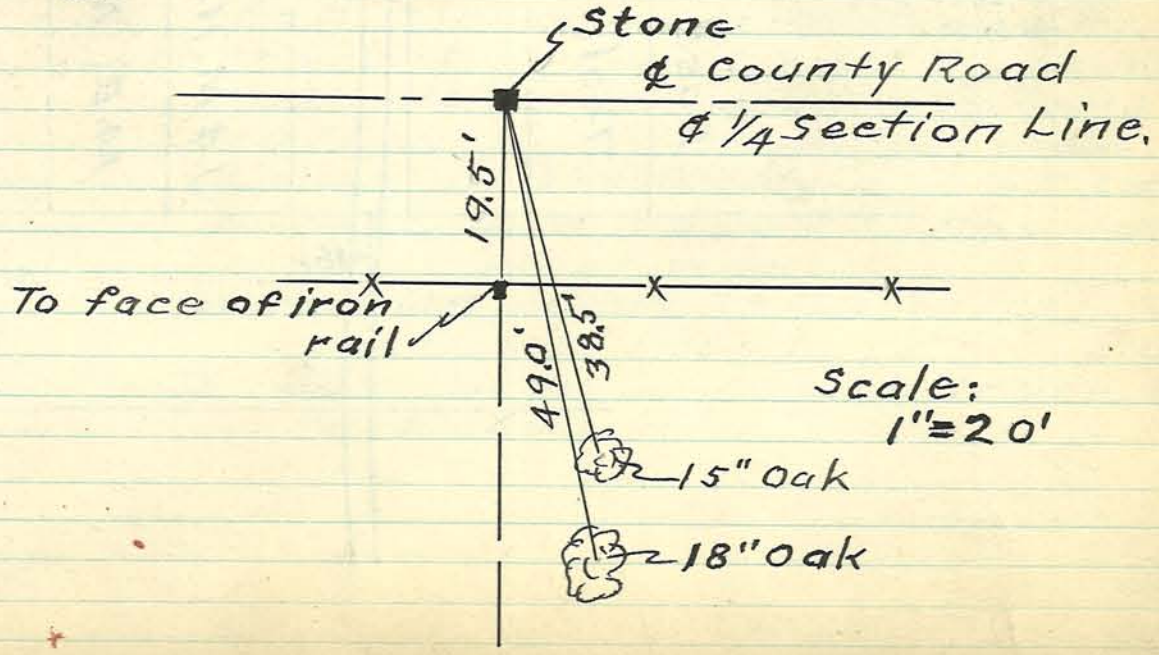

PLAT of SURVEY of LOTS No. 2 & 3 of W. K. Rochesters Sub-division of Johnsons Out Lot No. to the City of Lafayette, Indiana. In the NE¼-NE¼ Sec. 20-T23N-R4W.

Surveyed Sept. 4, 1947,
by Arthur F. Buerkle, Co. Sur.
Guy H. Pacey,
Richard Buerkle, } helpers.

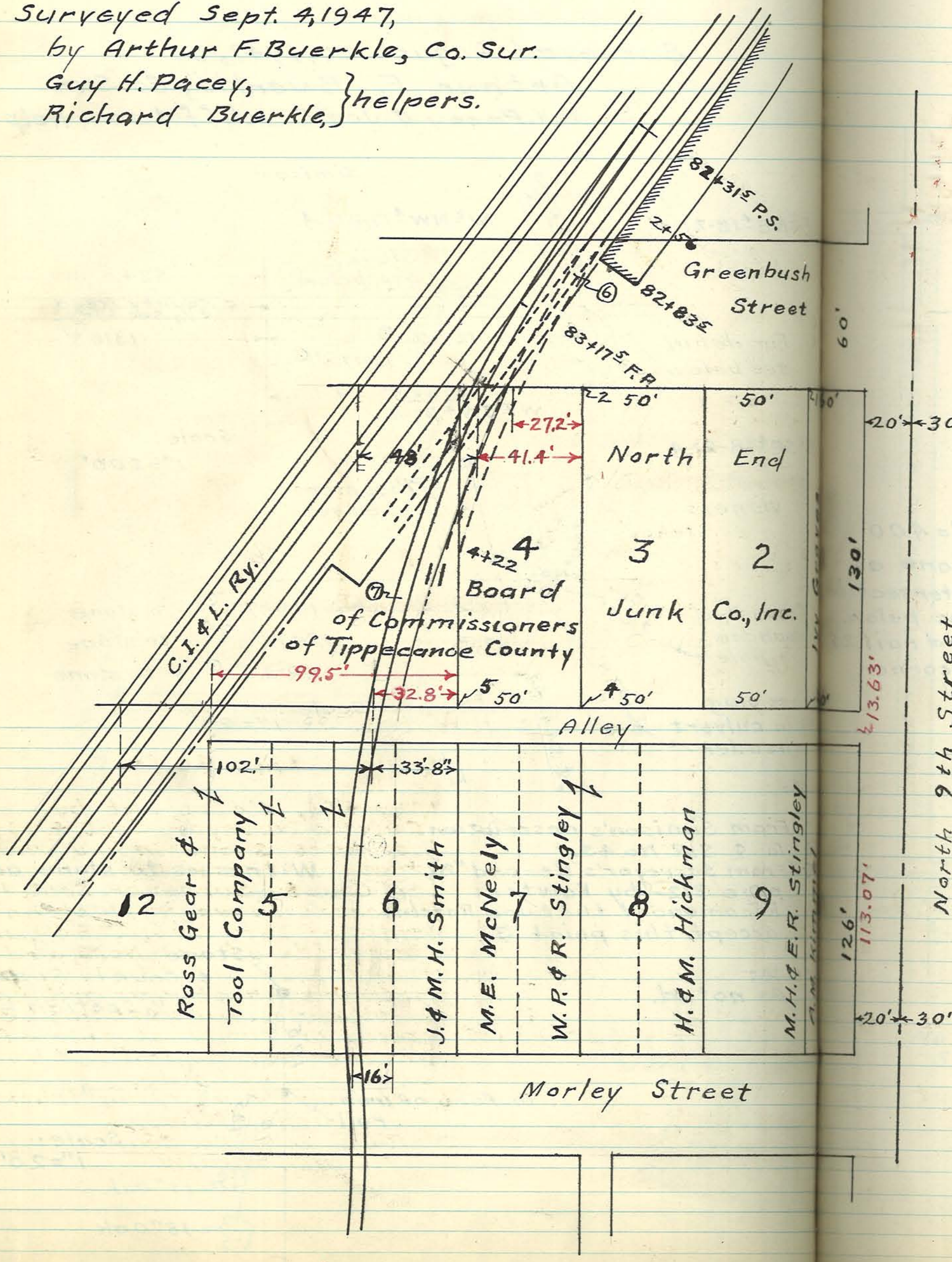

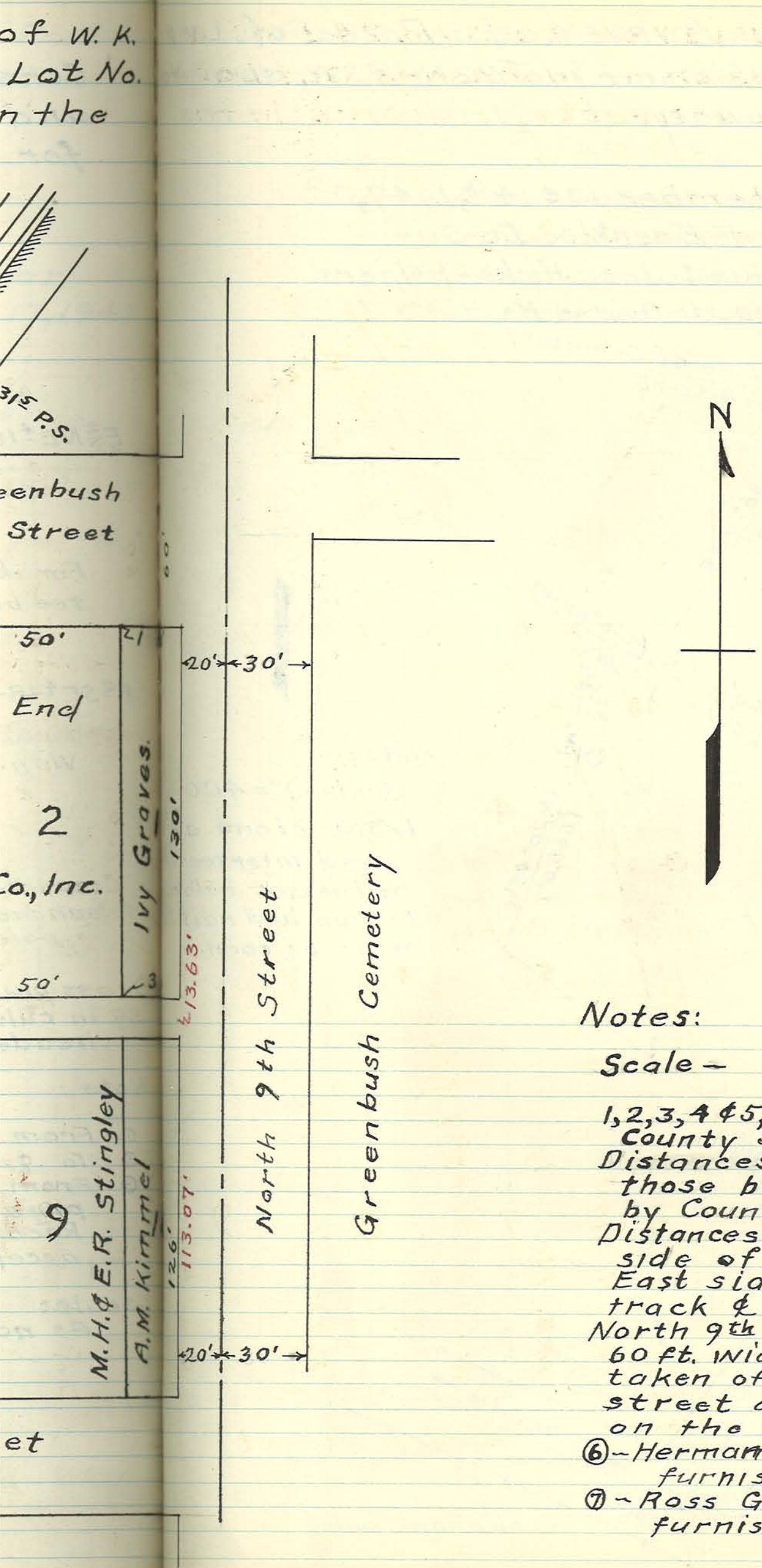

Notes:

Scale – 1 in. = 40 ft.

1, 2, 3, 4 & 5, stakes set by County Surveyor Sept. 4, 1947.
Distances shown in red, and those between stakes measured by County Surveyor, Sept. 4, 1947.
Distances shown in black on South side of Lots No. 5, 6, 7, 8 & 9, and East side of Lot No. 10, and to track ℄ from C.I.& L. Ry. print.
North 9th Street was originally 60 ft. wide, but 10 ft. has been taken off the West side of said street and added to the lots on the West side.
⑥ – Herman Evans team track, furnished R/W.
⑦ – Ross Gear Co. Switch track, furnished R/W.

PLAT of a SURVEY of a Parcel of Land in Richardsville Reserve in T22N-R3W, surveyed for W. M. & O. M. Downey.

Surveyed September 13 & 14th, 1947, by Arthur F. Buerkle, Co. Sur.
R. M. Buerkle & Jack Hicks - helpers.

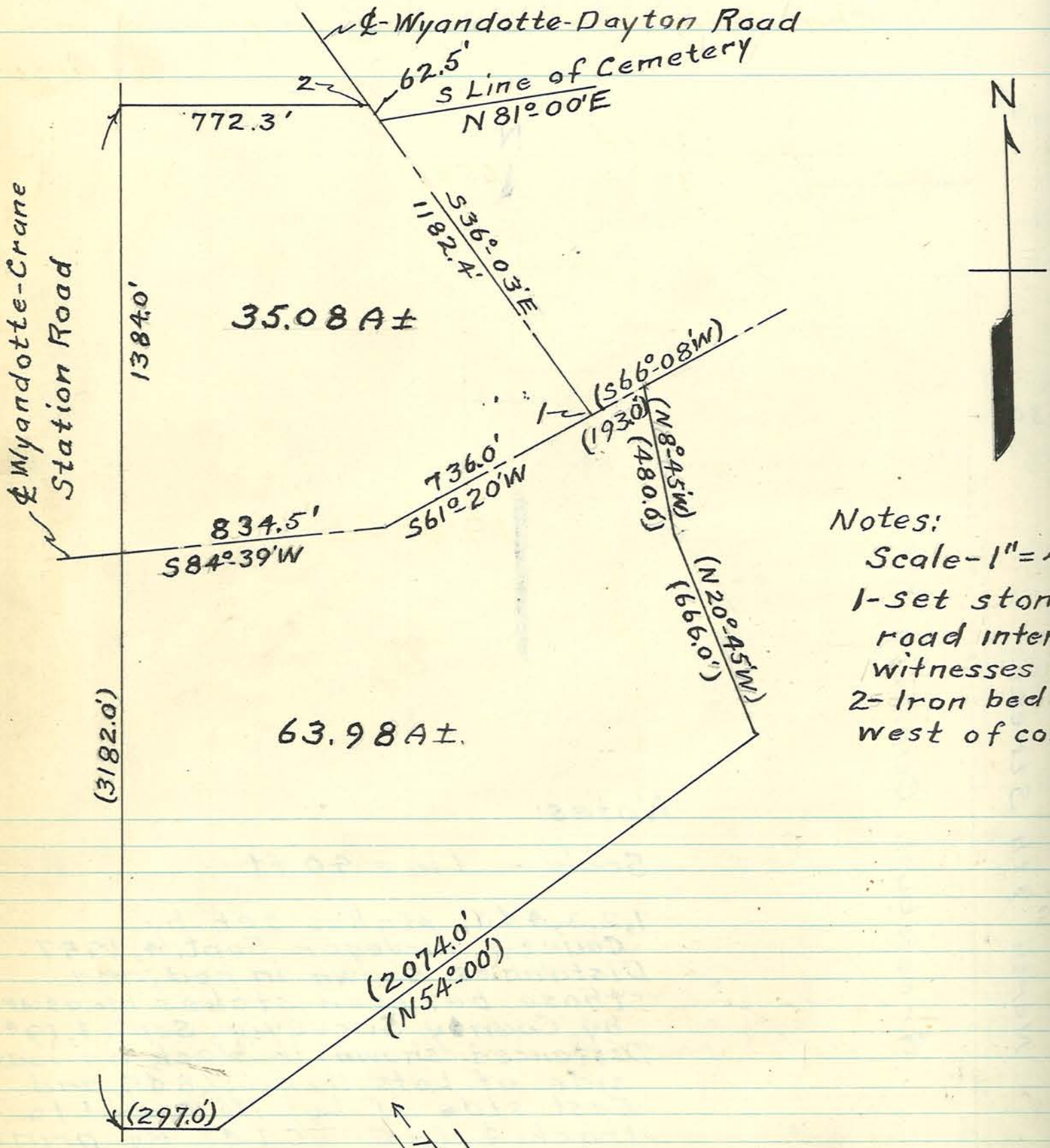

Notes:
Scale - 1" = 400'
1 - set stone at road intersection witnesses below.
2 - Iron bed rail 25' west of corner.

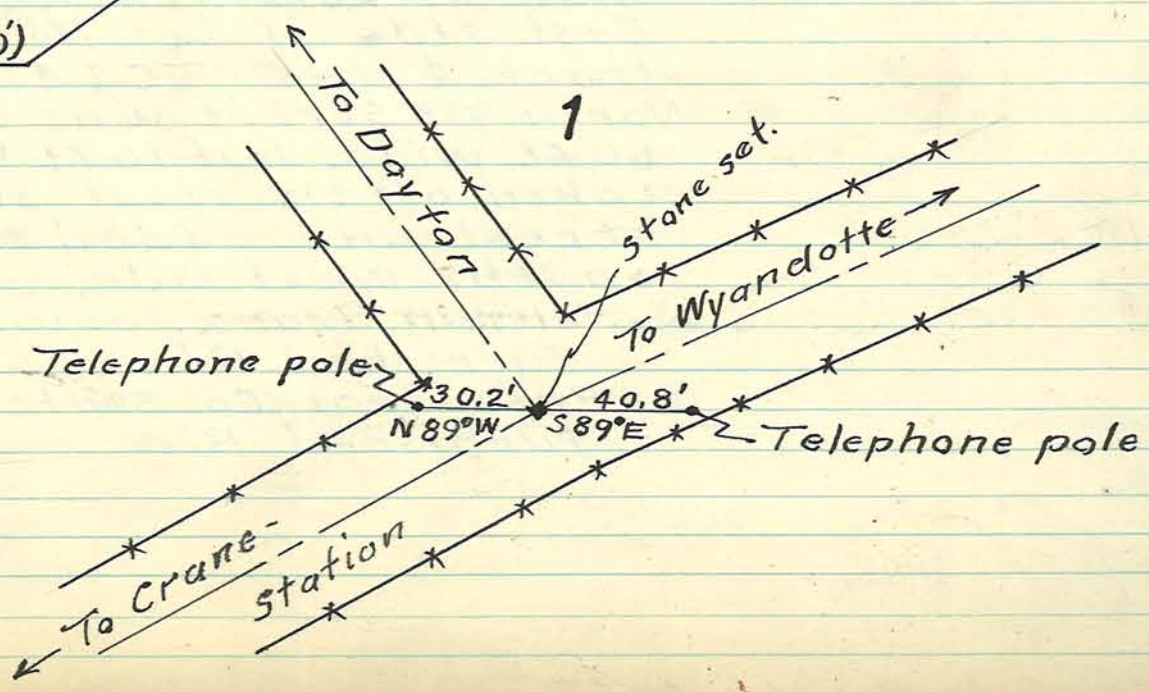

of Land
surveyed

=400'
one at
tersection,
s below.
d rail 25.0
corner.

PLAT of SURVEY Dividing the SW¼-SW¼ of Sec. 15-T24N-R4W for Chas. Peterson and John Vaughn.

Surveyed October 22, 1947,
by Arthur F. Buerkle, Co. Sur.
G.H. Pacey, - helper.
Chas. Peterson & John Vaughn - present and assisting

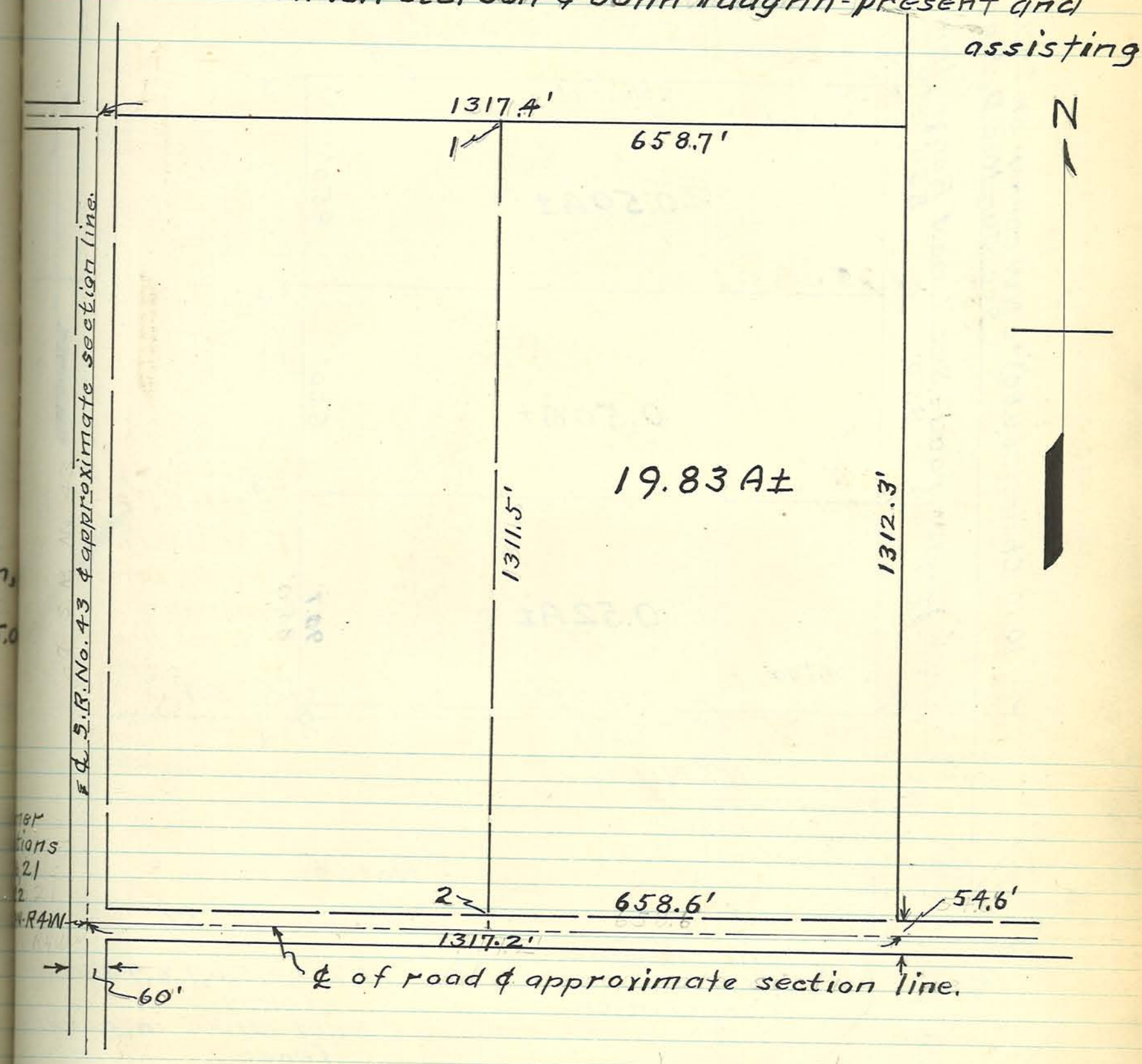

Notes:
Scale 1" = 200'

1 & 2 - set stakes to divide tract.

PLAT of SURVEY Setting of Three, One-ho
Acre Tracts in the W½-SW¼ Sec. 7-T23N-R4W,
for John G. & L. Anthrop.

Surveyed November 29, 1947,
by Arthur F. Buerkle, Co. Sur.
Richard M. Buerkle } helpers.
Richard L. Sweeney }

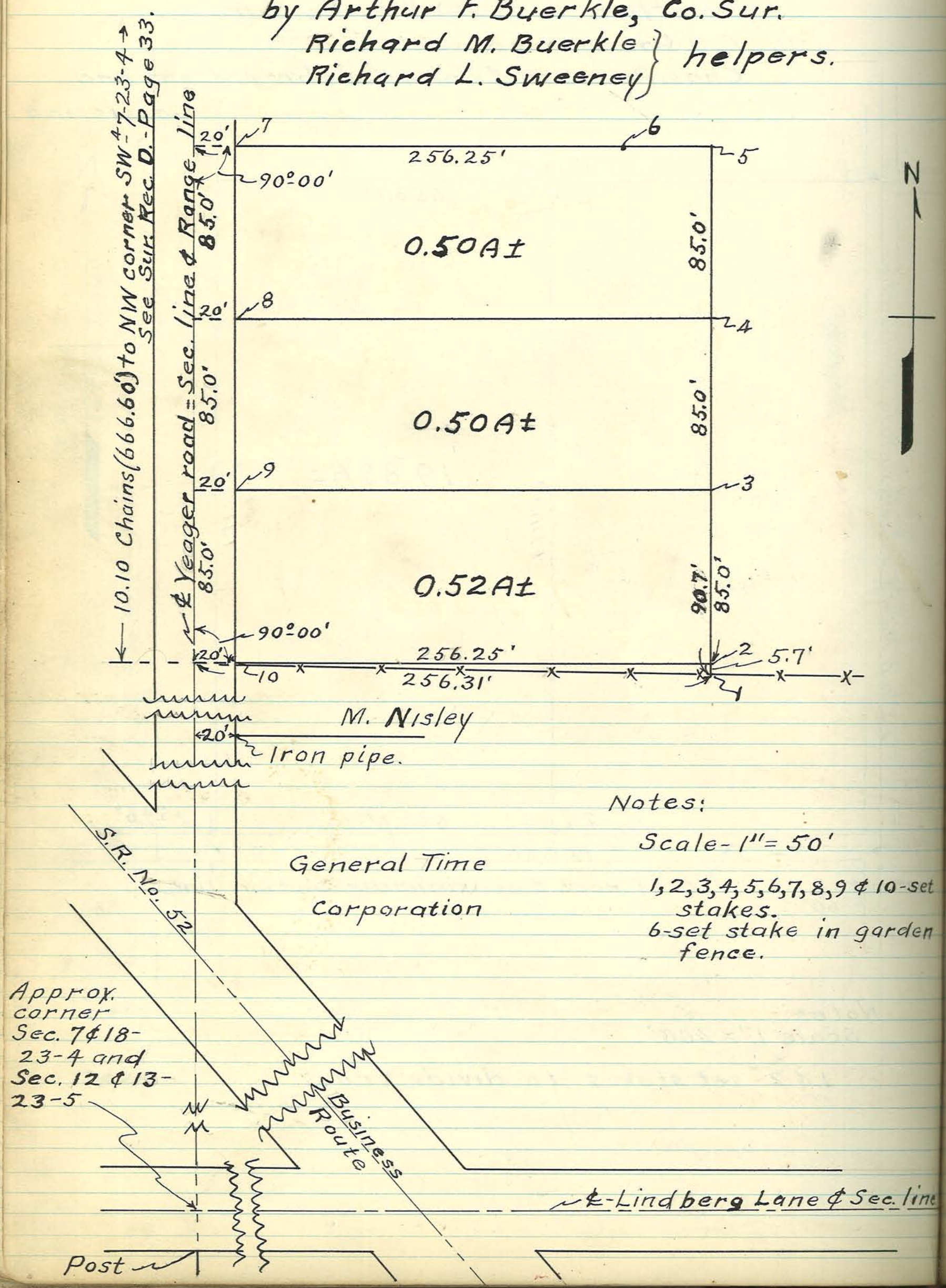

Notes:

Scale- 1" = 50'

1, 2, 3, 4, 5, 6, 7, 8, 9 & 10-set stakes.
6-set stake in garden fence.

PLAT of SURVEY of Part of the NE² of Sec. 3 of Burnett's Reserve, below the Mouth of the Tippecanoe River, said Sec. 3 also being in T24N-R4W, for I. Floyd Garrott and John Terman.

Surveyed December 20, 1947,
by Arthur F. Buerkle, Co. Sur.
Sue Buerkle & Richard Sweeney-helpers.

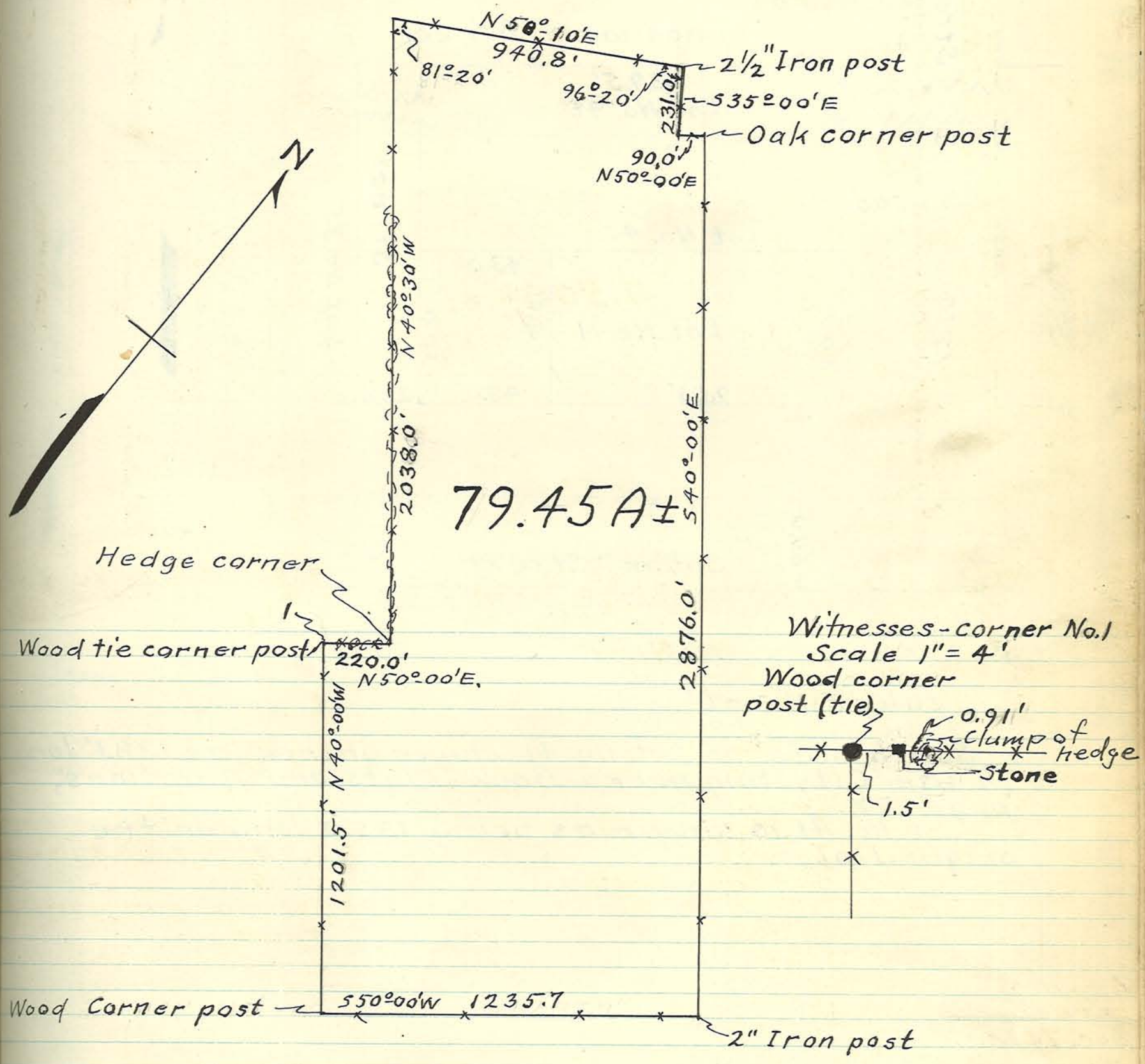

Notes:
Scale-1"= 400'

PLAT of a SURVEY of the East End of Lot No. 41 of G. and M. Orth's Addition to the City of Lafayette, Indiana, (Part of SW¼-NW¼-Sec. 21-T23N R4W), Surveyed for Mr. Ebon Hill, Sr.

Surveyed January 8th, 1948,
by Arthur F. Buerkle, Co. Sur.

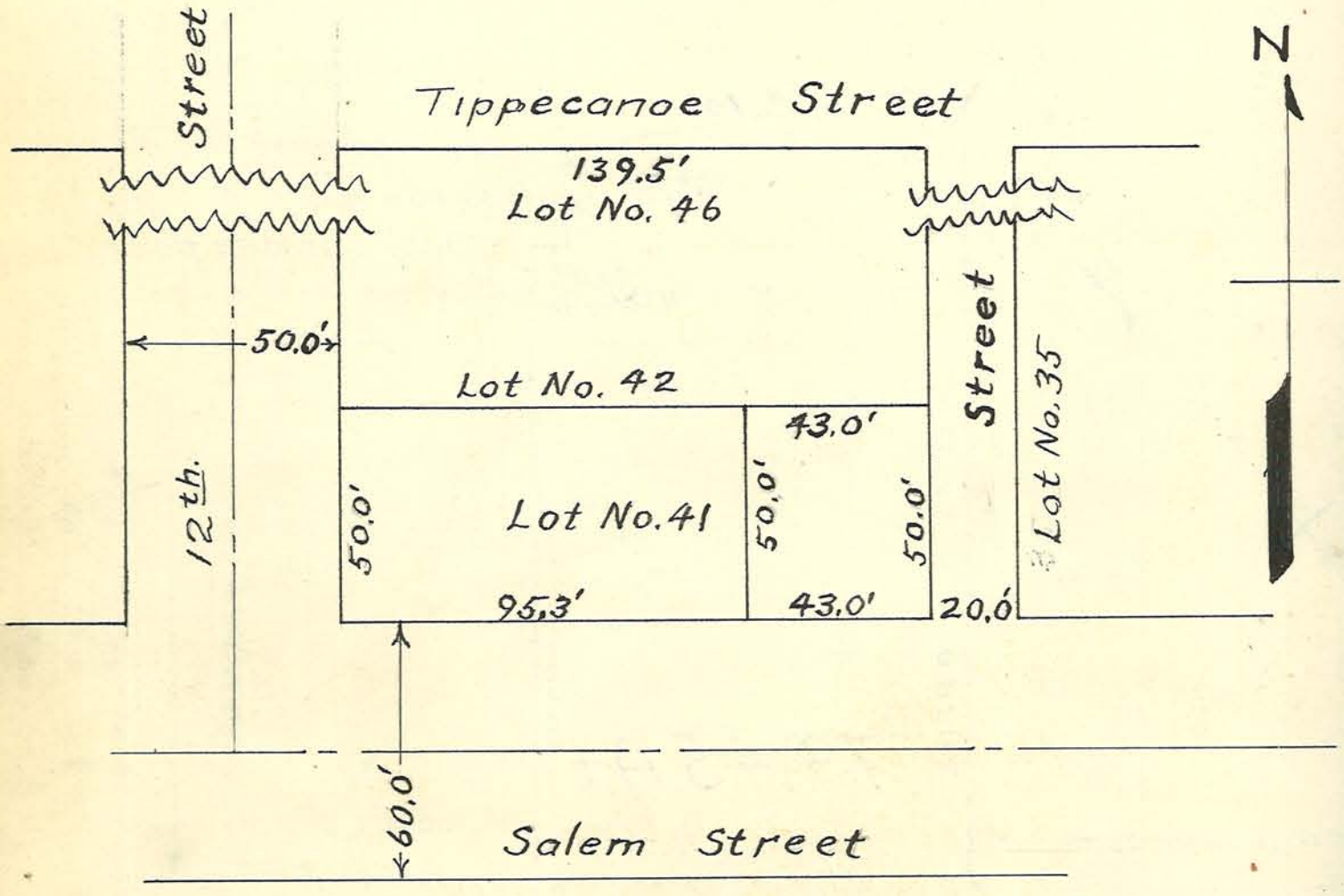

Notes:-

Scale:= 1" = 40'

South side of Lot No. 41 shown in red as 138.1' long in the City Engineer's Book "Plats and Additions", page 72.
Lot No. 41 is shown as being 135.0' long on the original plat.

PLAT of a SURVEY of a Parcel of Land in the SE¼-NE¼-Sec. 13-T22N-R3W, Surveyed for Wm. F. Bower.

Surveyed January 30, 1948,
by Arthur F. Buerkle, Co. Sur.
Guy H. Pacey, helper.

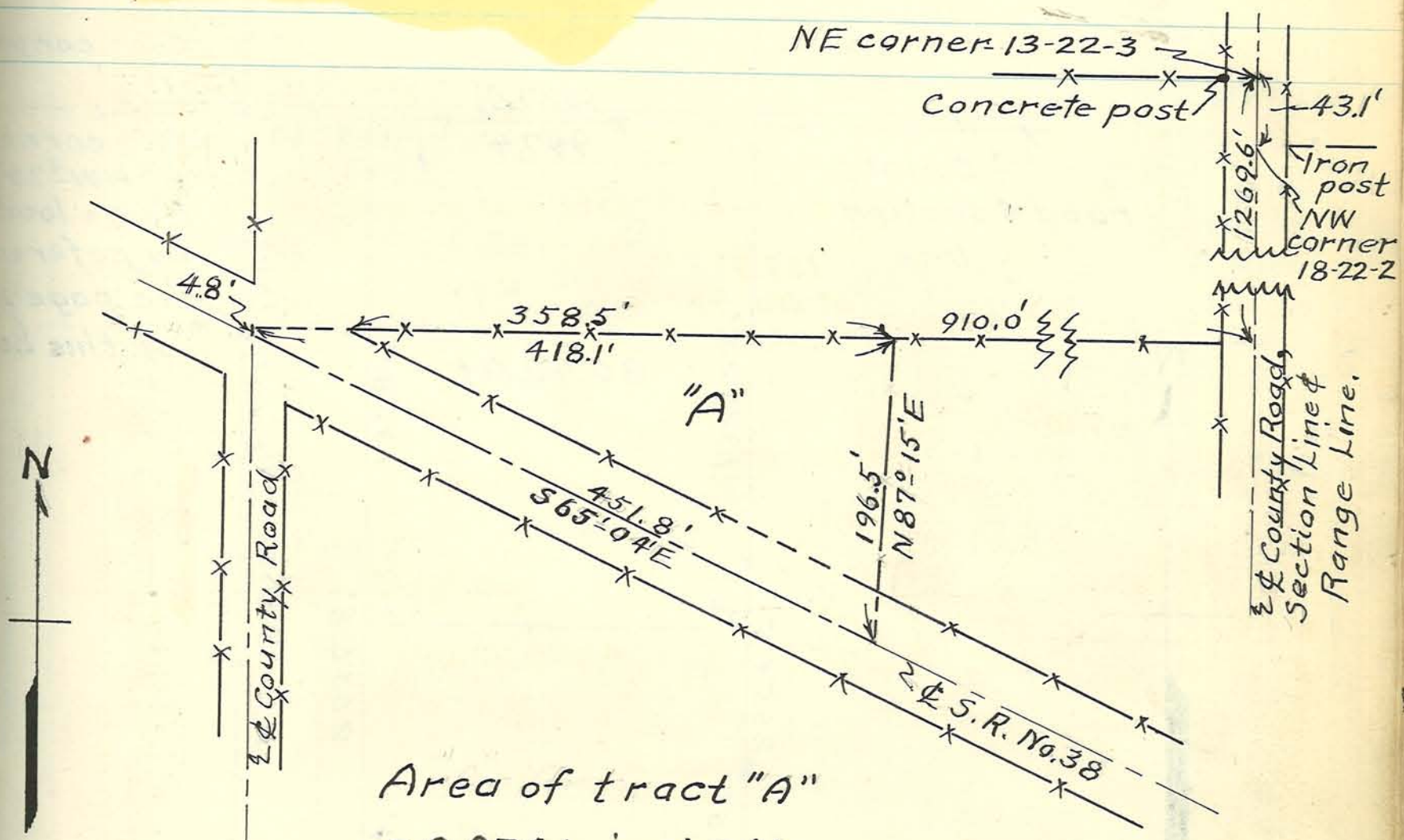

Area of tract "A"
= 0.97A±, including
0.29A± of S.R. No. 38 R/W.

Scale - 1" = 100'

PLAT of SURVEY Dividing the E½ NW¼ Sec. 26-T22N-R4W, Surveyed for Russell L. Harshman.

Surveyed April 5th 1948,
by Arthur F. Buerkle, Co. Sur.
G. H. Pacey
R. L. Harshman } helpers.

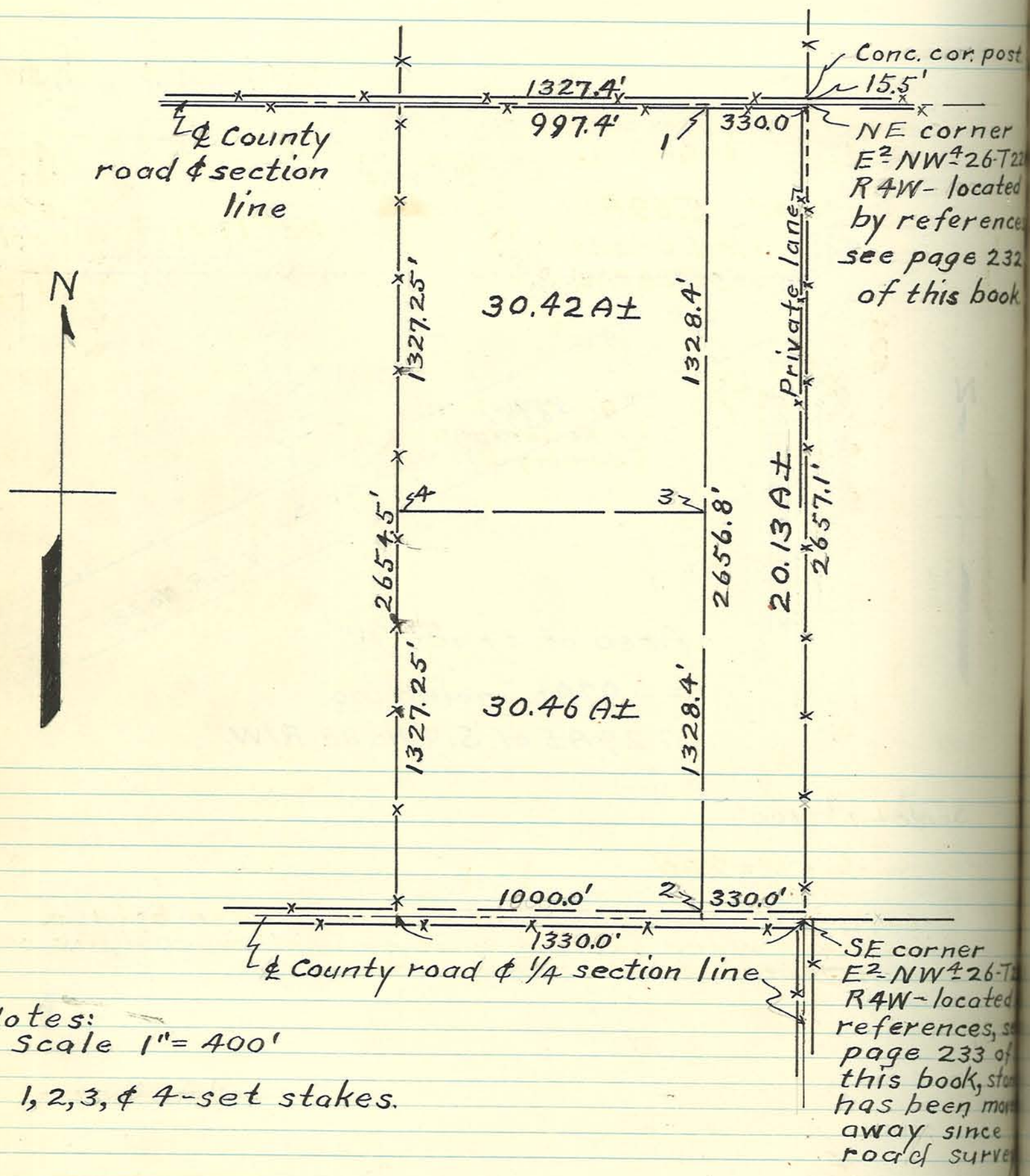

Notes:
Scale 1" = 400'

1, 2, 3, & 4-set stakes.

PLAT of SURVEY of Part of the NE4 Sec. 19-T21N-R4W, Surveyed for Russell and Herman Ward.

Surveyed April 15th, 1948,
by Arthur F. Buerkle, Co. Sur.
G.H. Pacey - helper.

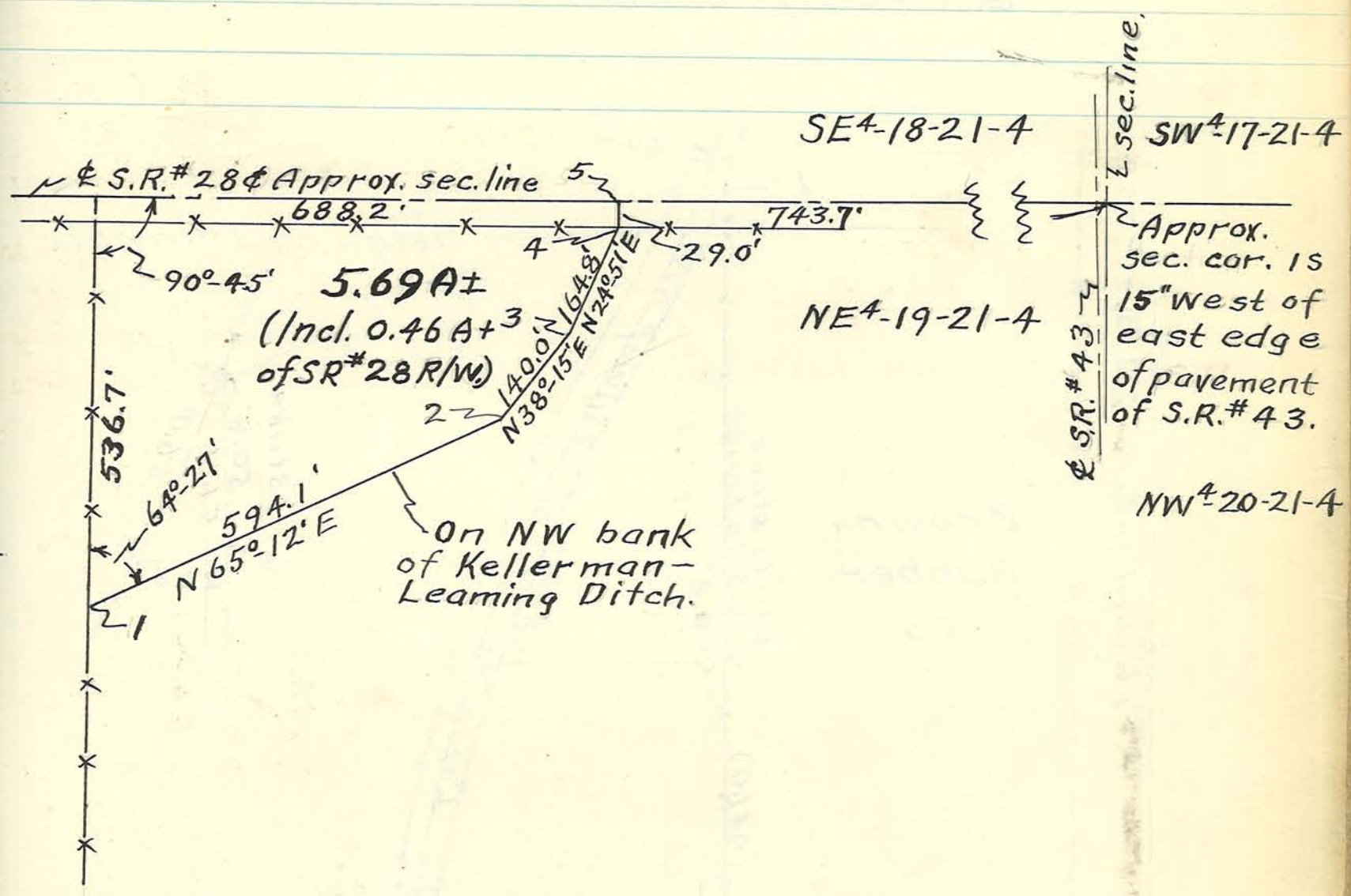

Notes:

Scale: 1" = 200'

1, 2, 3, 4 & 5 - set stakes, no. 5 being under bridge. All stakes were set on west or northwest bank of the Kellerman-Leaming Ditch.

PLAT SHOWING Measurements of Addition to the Brown Rubber Co. Property, made at time stake was set in West Fence of the Lafayette Union Railway Co. Right of Way as shown.

Stake set and Measurements made March 22, 19[illegible]
by Arthur F. Buerkle, Co. Sur.
G. H. Pacey – helper.

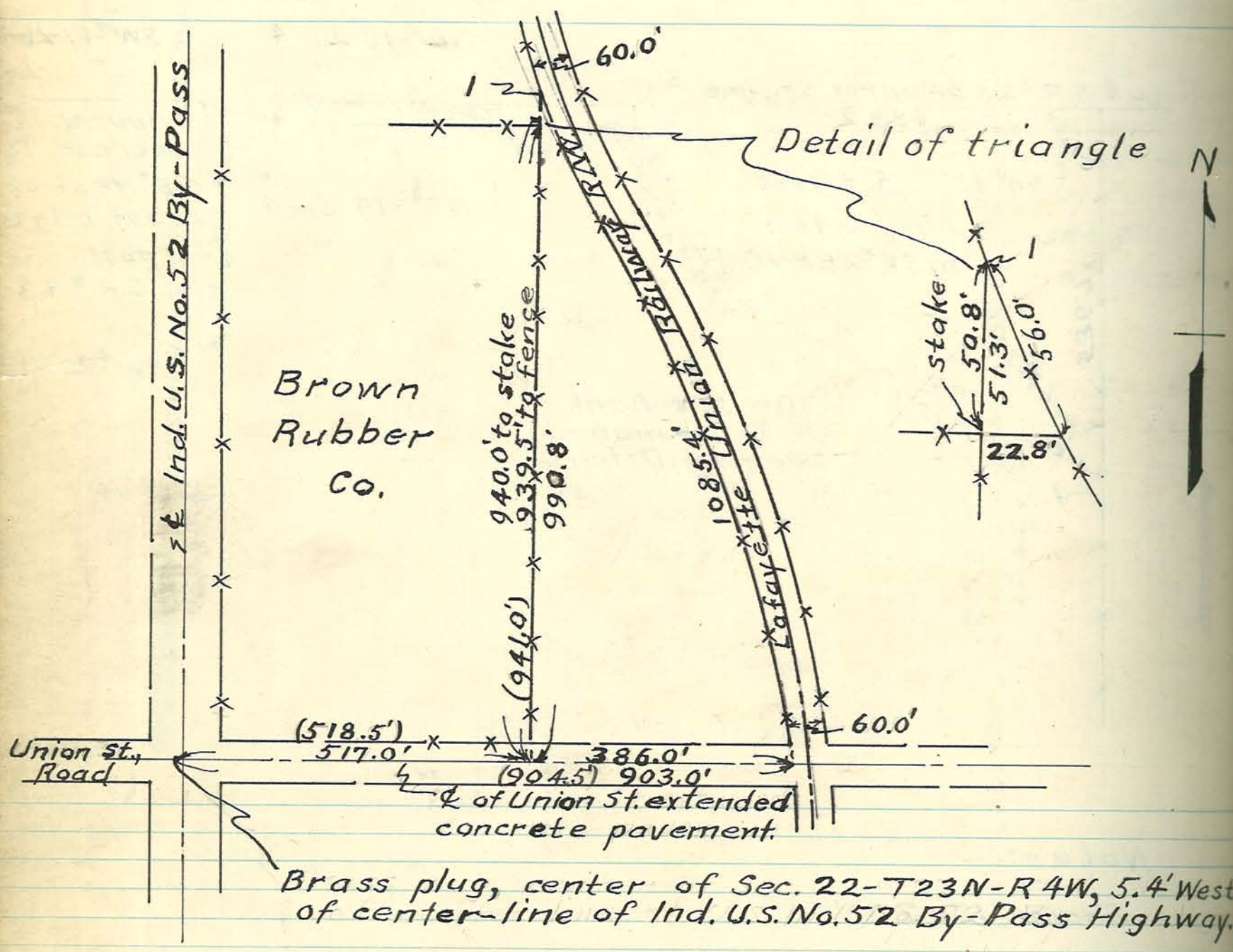

Brass plug, center of Sec. 22-T23N-R4W, 5.4' West of center-line of Ind. U.S. No. 52 By-Pass Highway.

Notes:-

Scale 1" = 200'
1- set stake in west R/W fence of L.U. Ry. proper

lition
at
Lafayett

ch 22, 194

PLAT of a SURVEY Establishing the West Line of a Strip of Land 216.0 feet Wide off the East Side of the South Fraction of the Northwest Quarter and the Northeast Quarter of the Southwest Quarter of Section 4-T24N-R3W, Surveyed for Paul R. Booth.

Surveyed April 30th 1948,
by Arthur F. Buerkle, Co. Sur.
G.H. Pacey - helper.

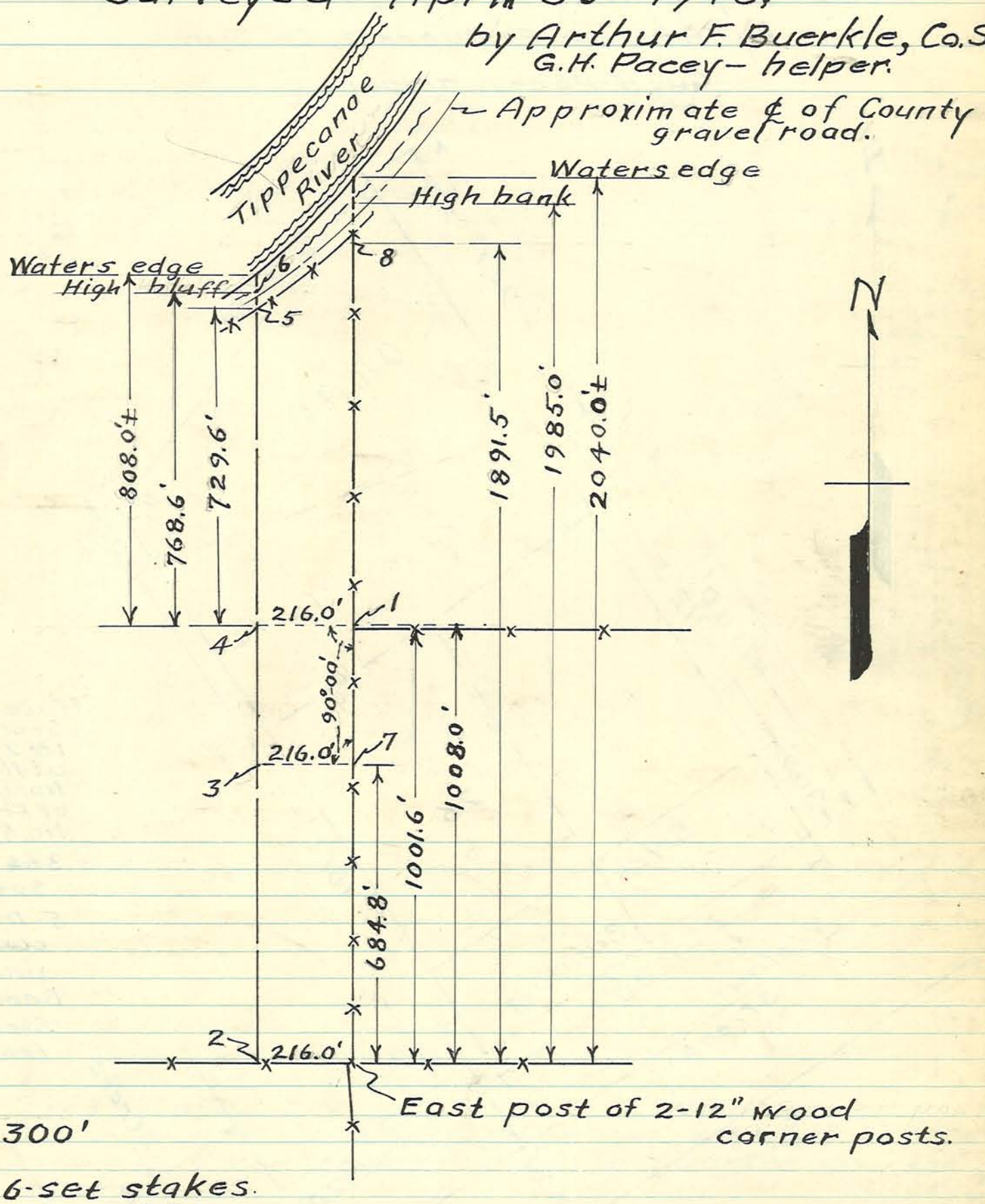

e

5.4' West
lighway.

Ry. propert

Notes:
Scale 1" = 300'

1, 2, 3, 4, 5 & 6 - set stakes.
6 - stake set on high bluff north side of road.
7 - stub of large fence post, used to establish line.
8 - power pole just east of fence.

1 & 4 - set stakes to set off 5 acres off the south end, 216.0' by 1008.0'

Total area of entire tract by calculation = 9.56 acres.

A PLAT of A SURVEY of a Parcel of Land in the East Fraction of the Northwest quarter of Section 29, T23N, R4W, joining Fractional Lot No. 5 of H. Ensminger's First Addition to the City of Lafayette, Indiana.

Surveyed May 20th, 1948,
by Arthur F. Buerkle, Co. Sur.
Guy H. Pacey, Helper.

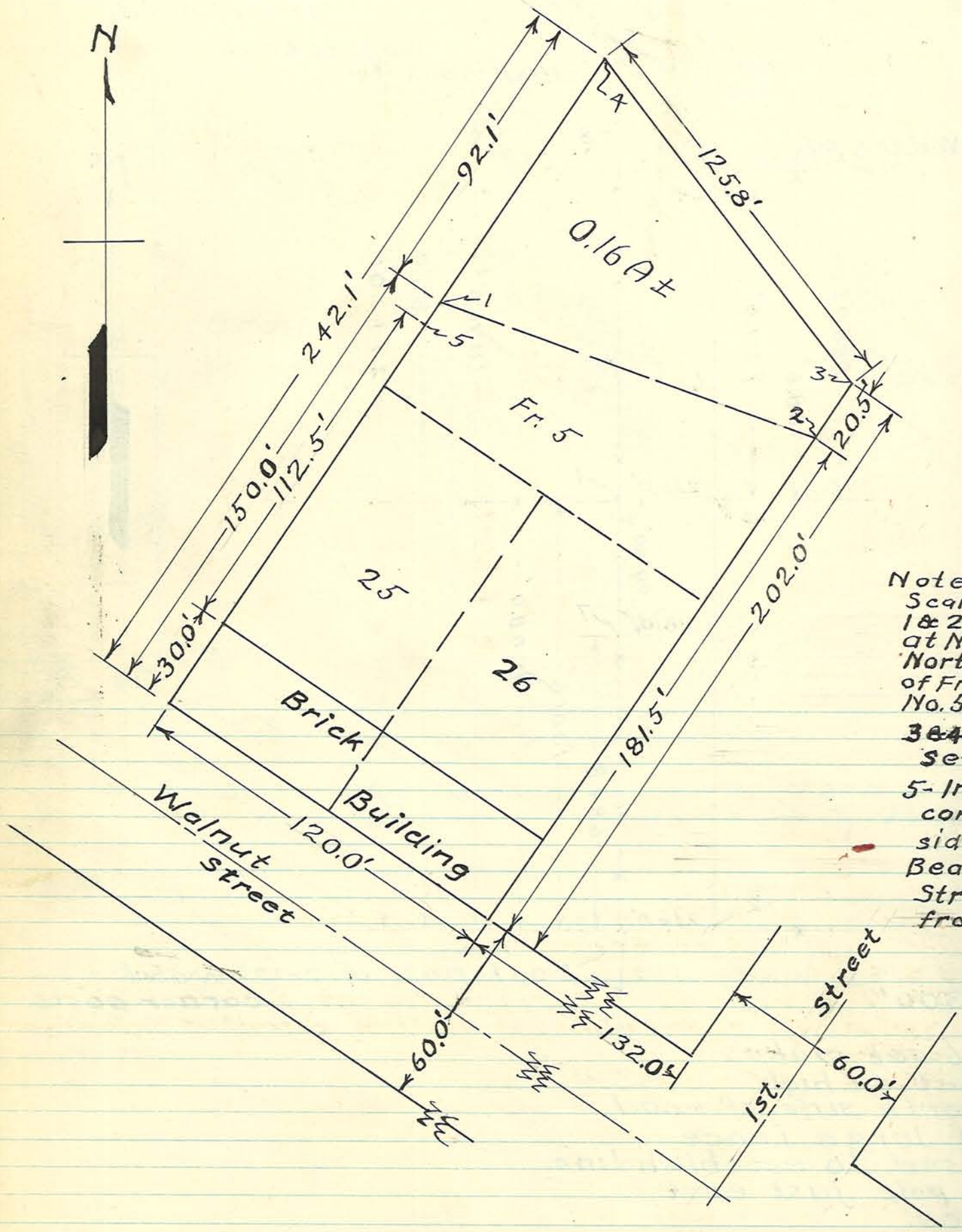

Notes:
Scale 1in=40 ft.
1 & 2 - Set stakes at Northwest & Northeast corners of Fractional Lot No. 5, outside of fence
3 & 4 - Iron posts set in concrete.
5 - Iron post set in concrete, North side of 14 ft. gate.
Bearing of Walnut Street S55°-40'E from Original Plat

el of
thwest
Fraction
the City

in=40 ft.
et stakes
hwest &
st corners
tional Lot
ut side of fen
ron posts
n concrete.
post set in
ete, North
f 14 ft. gate.
g of Walnut
t S55°-40'E
Original Plo

A PLAT of A SURVEY of a Parcel of Land in the Northwest quarter of the Southwest quarter of Sec. 34, T23N, R4W, Surveyed for Chester F. McDowell.

Surveyed June 1st., 1948,
by Arthur F. Buerkle, Co. Sur.
Guy H. Pacey, helper.

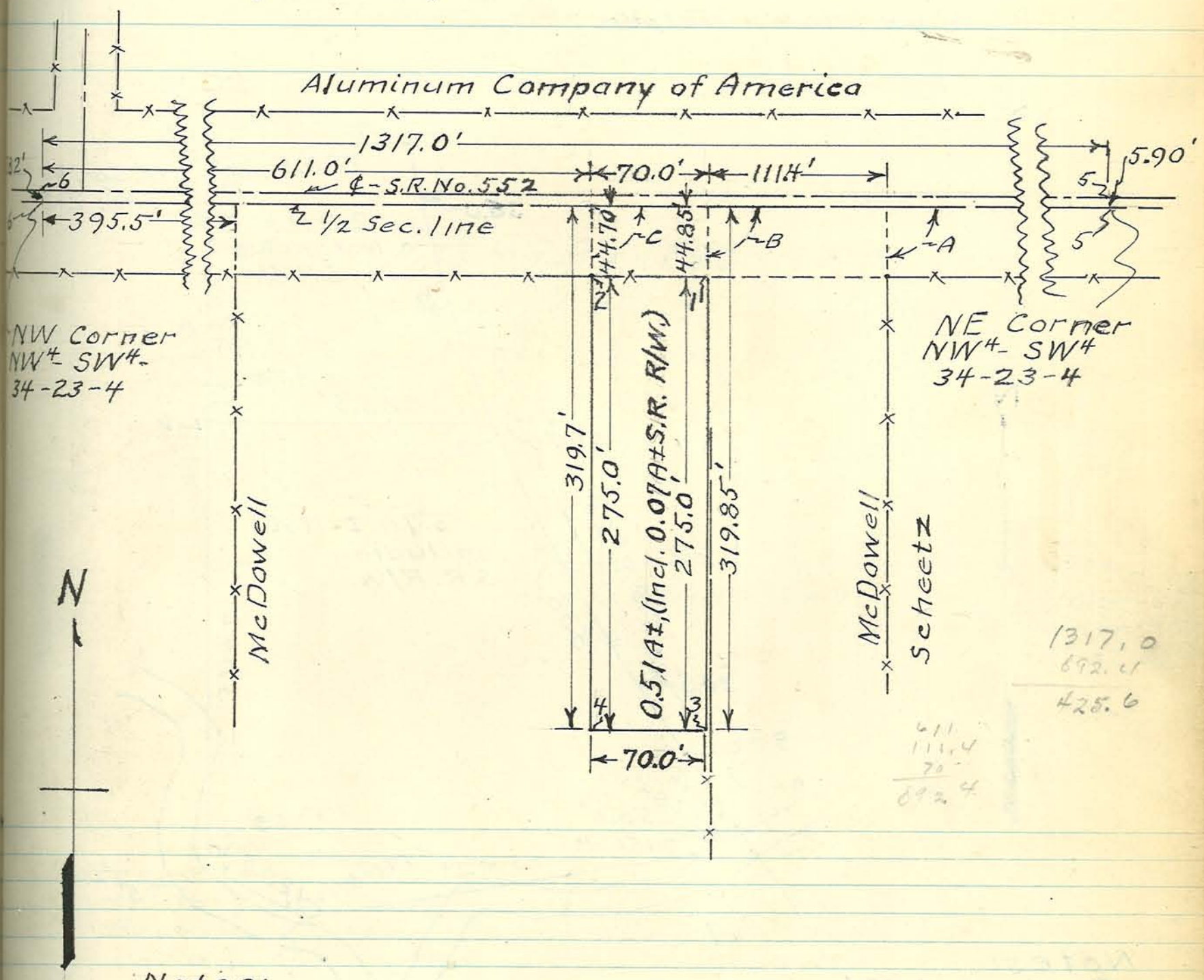

1317.0
692.4
625.6

611
111.4
70
692.4

Notes:
Scale 1" = 80'
1- Tublar steel post set in concrete.
2- Stake set in fence line.
3 & 4- Stakes set.
5 & 6- Iron rods set in pavement, 5.90' & 5.82' south of centerline, denoting quarter-quarter corners.
∠A = ∠B = ∠C = 89°52'.

PLAT of SURVEY of Two Parcels of Land in the West half of the Southeast quarter of Section 2; T23N, R4W, Surveyed for E. A. Howard.

Surveyed June 2nd, 1948,
by Arthur F. Buerkle, Co. Sur.
Guy H. Pacey-helper.

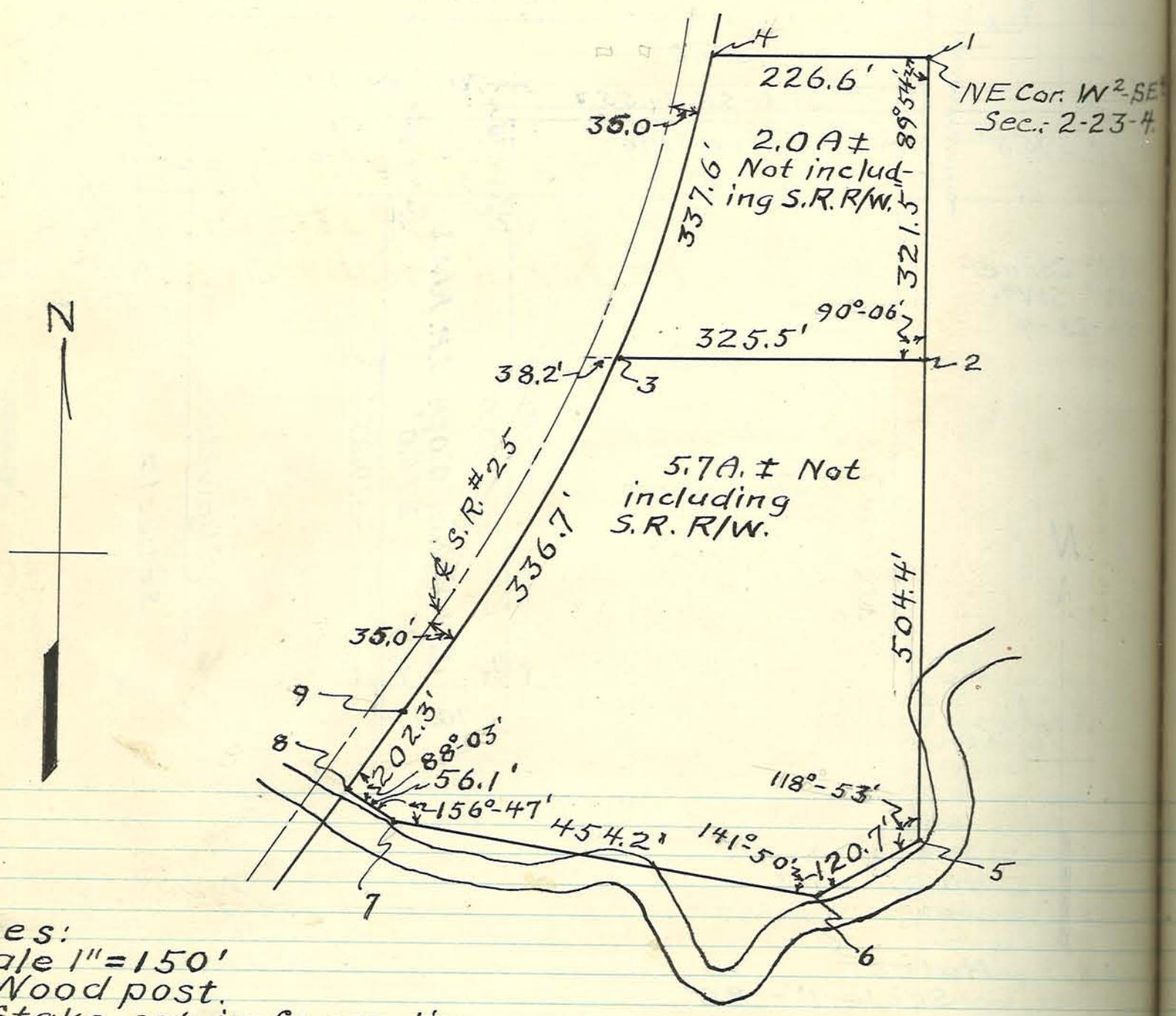

Notes:
Scale 1" = 150'
1- Wood post.
2- Stake set in fence line.
3 & 4- Stakes set 35.0 ft. from centerline of State Road No. 25, in right of way line.
5- Stake set on east line.
6 & 7- Stakes set on traverse line.
8 & 9- State Road right of way markers.

PLAT of a CHAIN SURVEY of the Cottingham Tract in the South half of the Northwest quarter of the Northeast quarter of Section 34, T23N, R4W, Surveyed for Charles W. Shook.

Surveyed June 23rd., 1948,
by Arthur F. Buerkle, Co. Sur.
Guy H. Pacey - helper.

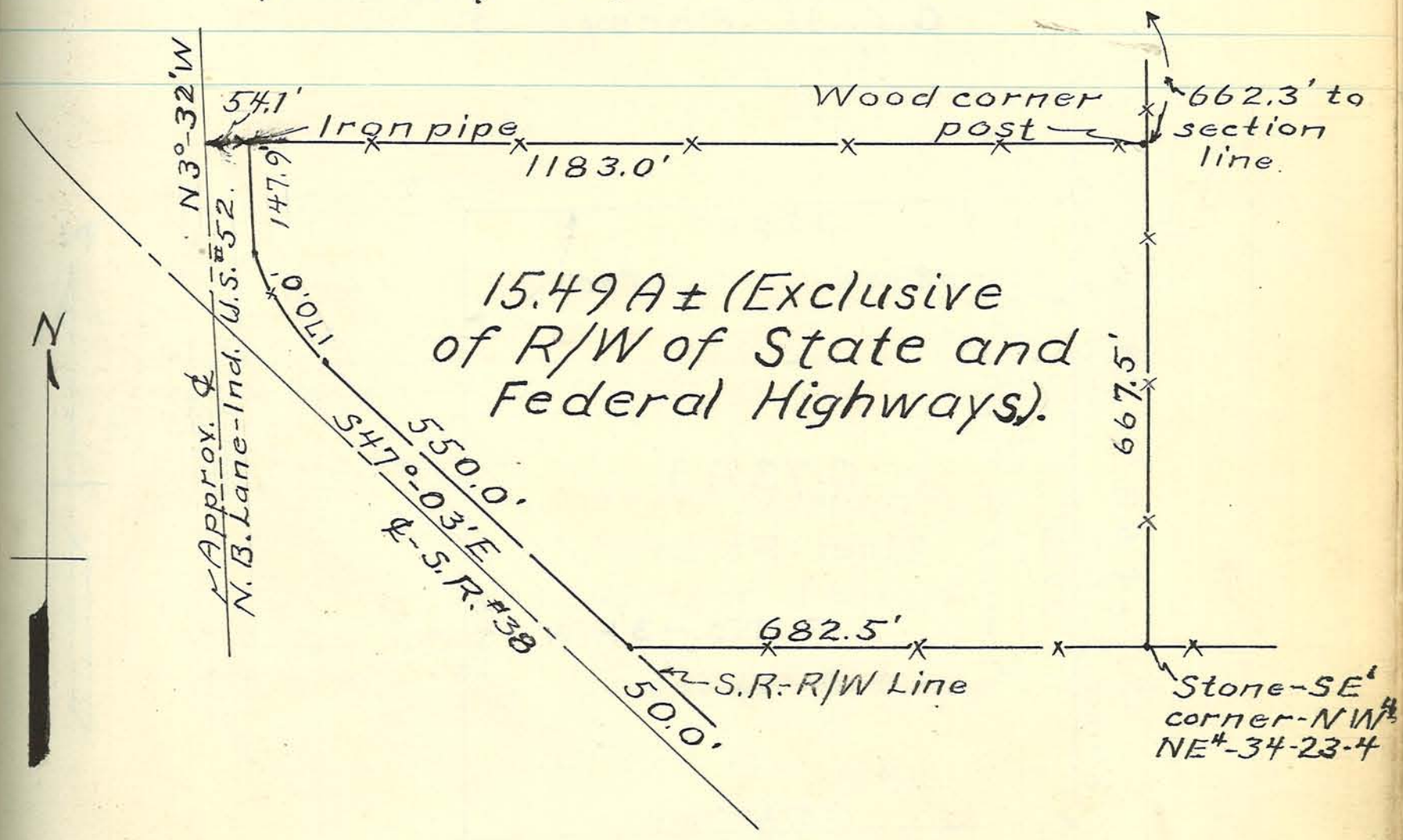

Notes:
Scale - 1 in. = 200 ft.
Bearings taken from plans of State and Federal Highways.

PLAT of SURVEY of a Parcel of Land in the Northwest Quarter of the Northwest Quarter of Section 20-T21N-R4W, in Romney, Indiana, Surveyed for Inez Pyke.

Surveyed August 31st. and September 2nd., 19
by Arthur F. Buerkle, Co. Sur.
Richard M. Buerkle } helpers.
Guy H. Pacey }

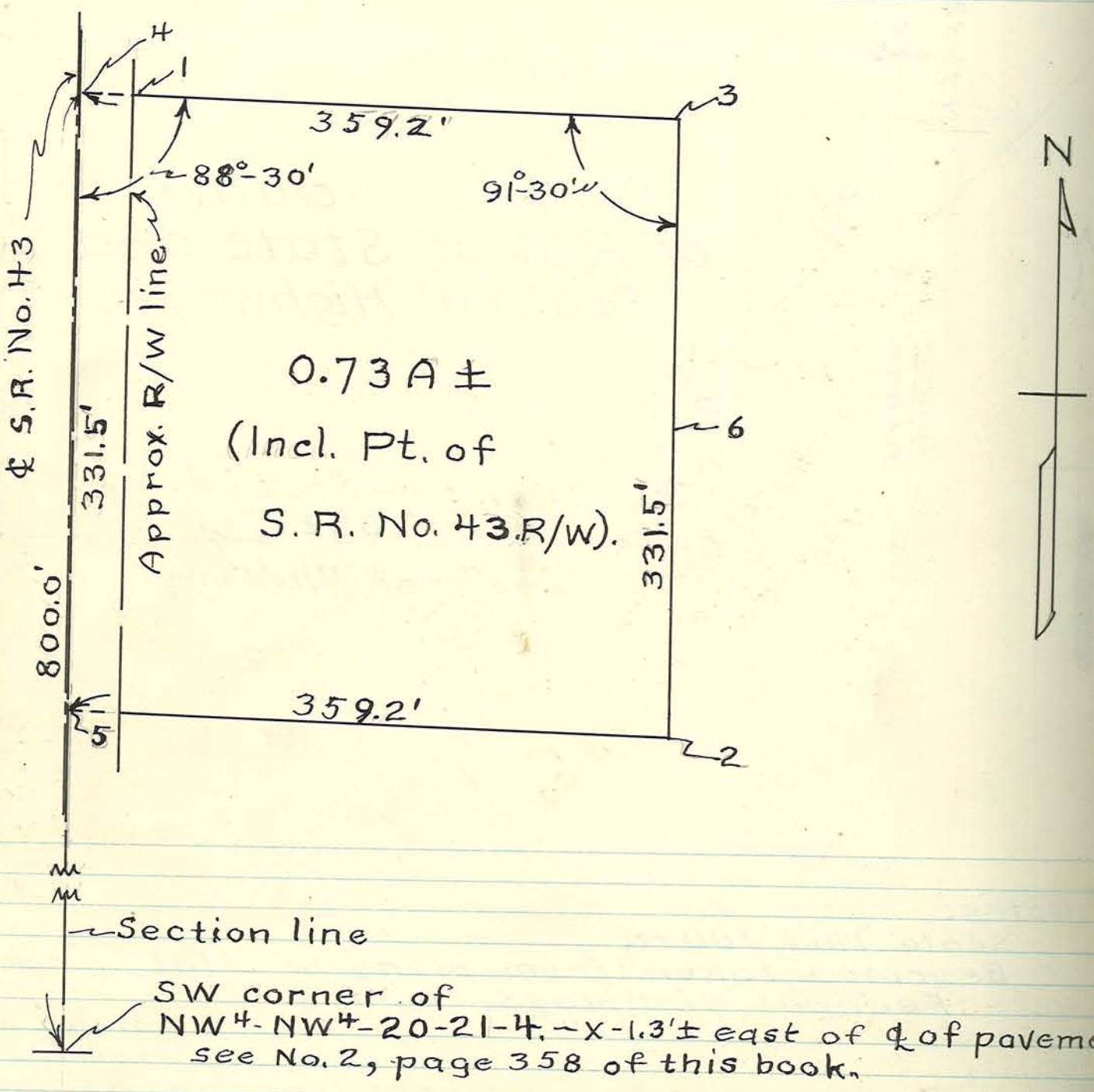

Notes:
Scale 1" = 80'

1- Set stake 30' from northwest corner of tract.
2- Set stake.
3- Wood corner post.
4 & 5 chisled crosses in concrete pavement, to the east of center line.
6- Set stake half way between 2 & 3.

PLAT of SURVEY of the Cottingham Tract in the South Half of the Northwest Quarter of the Northeast Quarter of Section 34-T23N-R4W, Surveyed for Charles W. Shook.

Surveyed September 9th, 1948,
by Arthur F. Buerkle, Co. Sur.
Richard M. Buerkle } helpers
Guy H. Pacey }

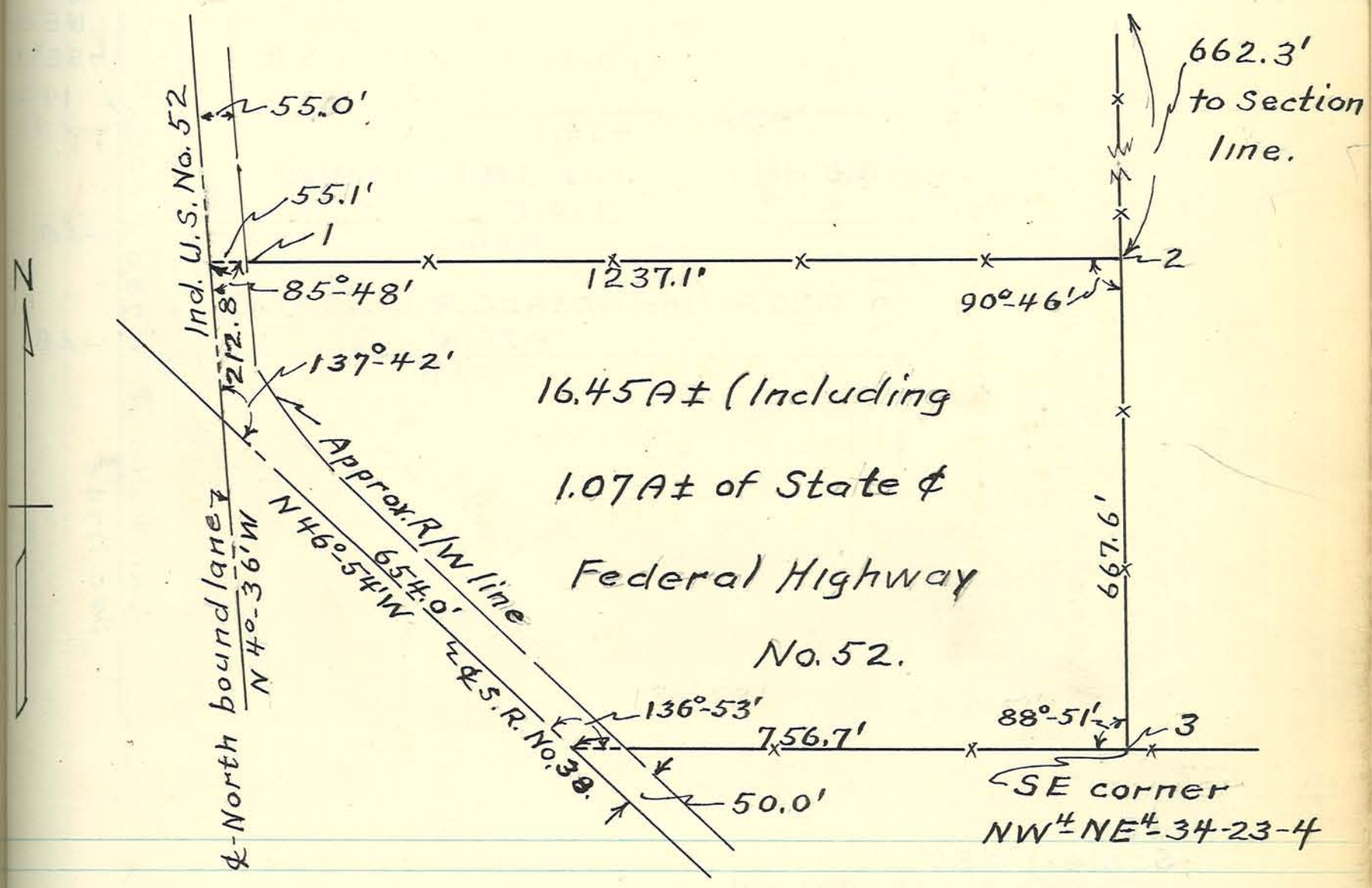

Notes:
Scale 1"=200'

1- Iron pipe (set by Draper).
2- Wood corner post.
3- Stone found.

PLAT of SURVEY of Two Parcels of Land in the Southeast Quarter of the Northeast Quarter of Section 19-T21N-R4W, in Romney, Indiana, Surveyed for W.R. Owens and Flossie Inskeep.

Surveyed September 17th, 1948,
by Arthur F. Buerkle, Co. Sur.
Walter Malady } helpers.
Guy H. Pacey }

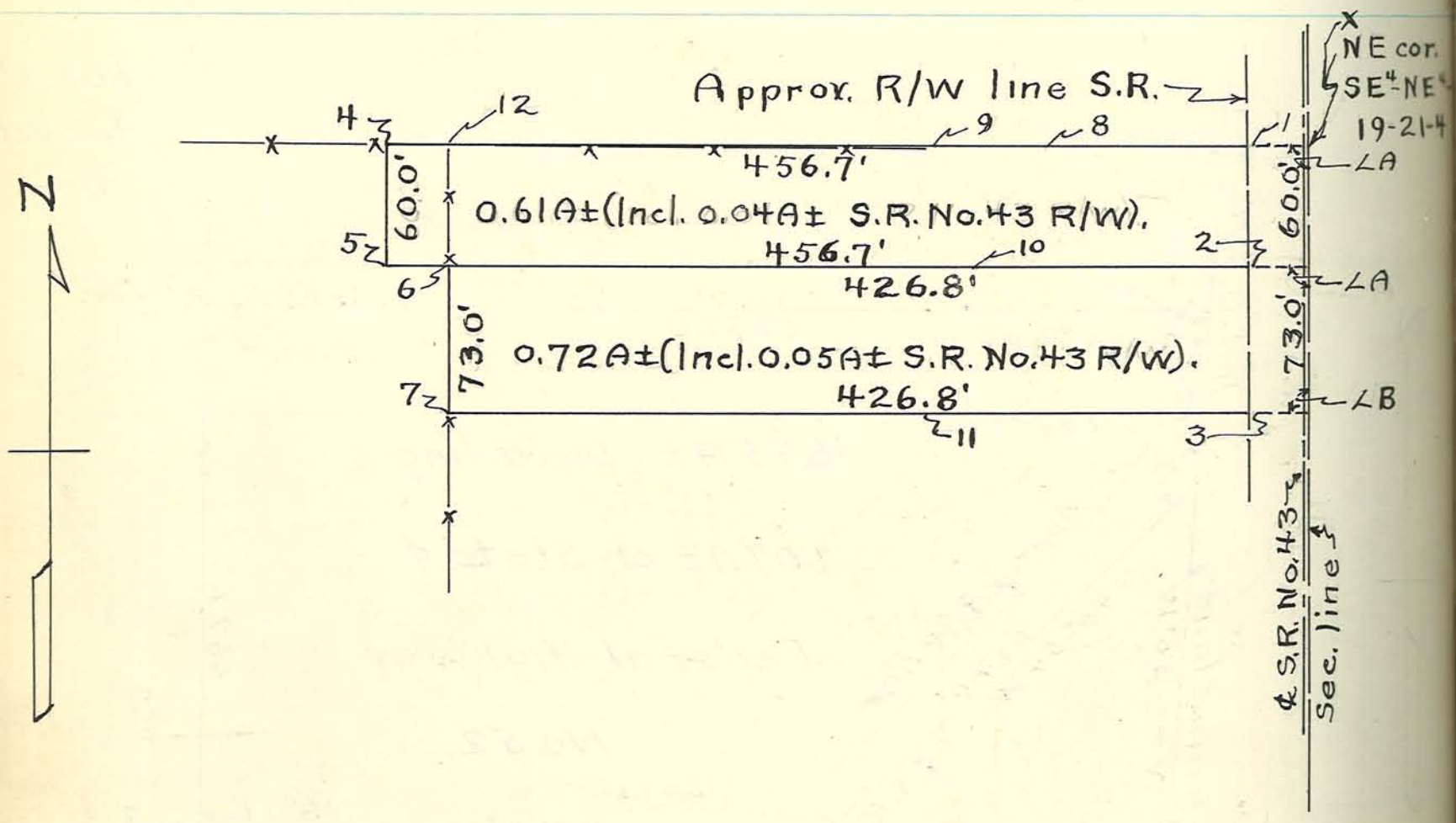

Notes:
Scale-1" = 80'
∠A = 89°-37' ∠B = 90°-23'
X- cross chisled in pavement 1.3' east of center line, (see page 358 of this book for witnesses).
1, 2, & 3 - set stakes 30.0' west of section line, on lines.
4 & 5 - set stakes, (4 in east & west fence).
6 & 7 - set stakes, in north & south fence.
8, 9, 10, & 11 - set stakes on lines, (11 also in north & south fence)
12 - old wood corner fence post.

Stone Location - SW cor. SE¼-Sec. 2-T21N-R4W - see No.1, Page 393.
Arthur F. Buerkle, C
Oct. 27, 1948.

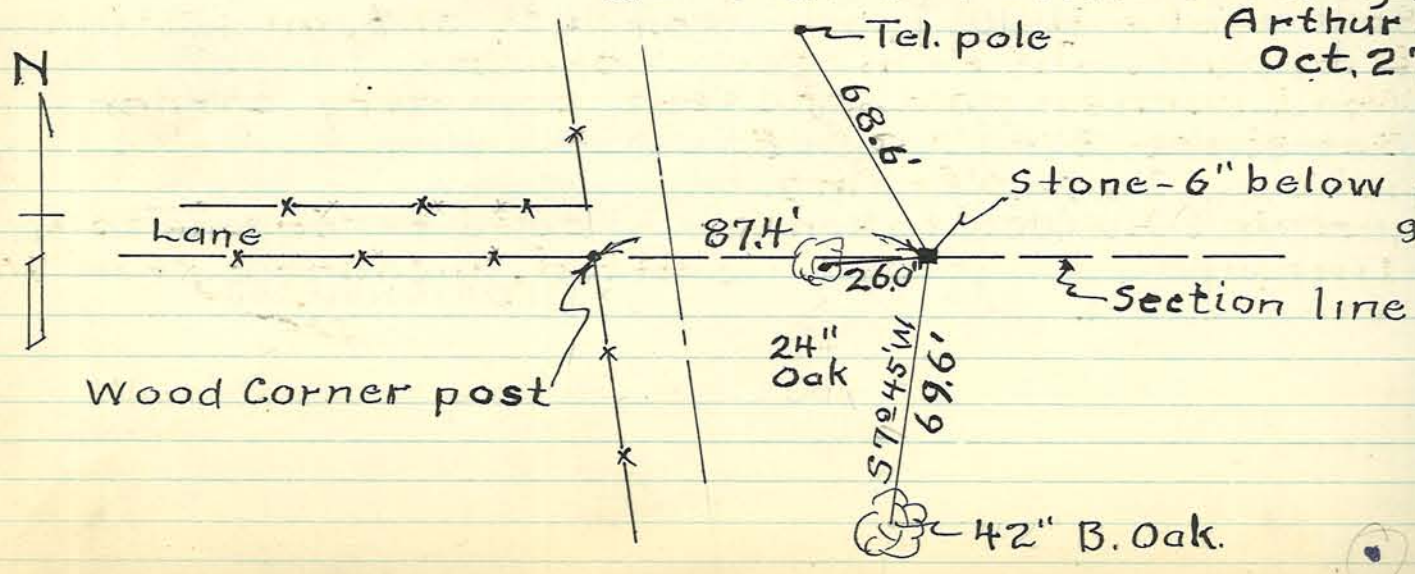

PLAT of SURVEY of Concord Cemetery, in South Half of Section 2 and the North Half of Section 11, all in T21N, R4W, in Lauramie Township, Surveyed at Request of Ward Skinner.

Surveyed October 27th, 1948,
by Arthur F. Buerkle, Co. Sur.
Evert Jones } helpers.
Guy H. Pacey }

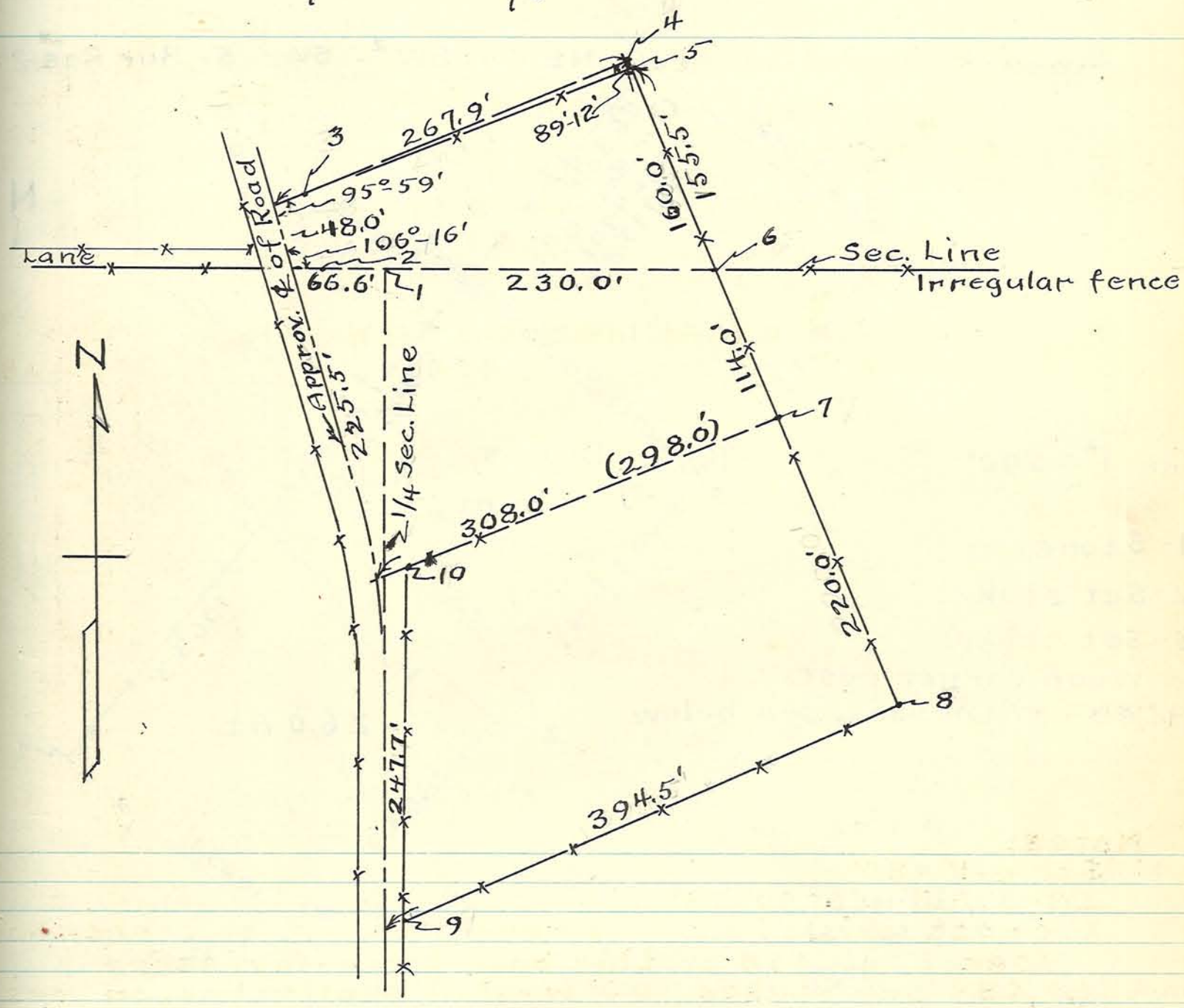

Notes:
Scale 1" = 100'
1- Stone - found; SE cor. SW¼; SW cor. SE¼ - Sec. 2; NE cor. NW¼ & NW cor. NE¼ Sec. 11, all in T21N, R4W, for witnesses see page 392.
2 & 3 - Set stakes on lines 20.0' from center of road.
4 - Set stake, 160.0' is distance given in deed.
5 - Present fence corner, tree.
6 - Set stake 114.0' from iron post at 7, on section line.
7 - Iron post, old cemetery corner.
8 - Wood corner post, present cemetery corner.
9 - Set stake 374.5' from 8.
10 - Set stake 278.0' from 7.
Figure in ( ), 298.0' taken from deed record, is to 1/4 section line, road has likely shifted, accounting for 308.0' measured.

PLAT of SURVEY of a TRACT of LAND in the Southwest Half of the Southwest Half of Section 5 of Burnett's Reserve, T24N, R4W, in Tippecanoe Township, Surveyed at the Request of John Terman.

Surveyed December 10th, 1948,
by Arthur F. Buerkle, Co. Sur.
Rex. M. Boman, helper.

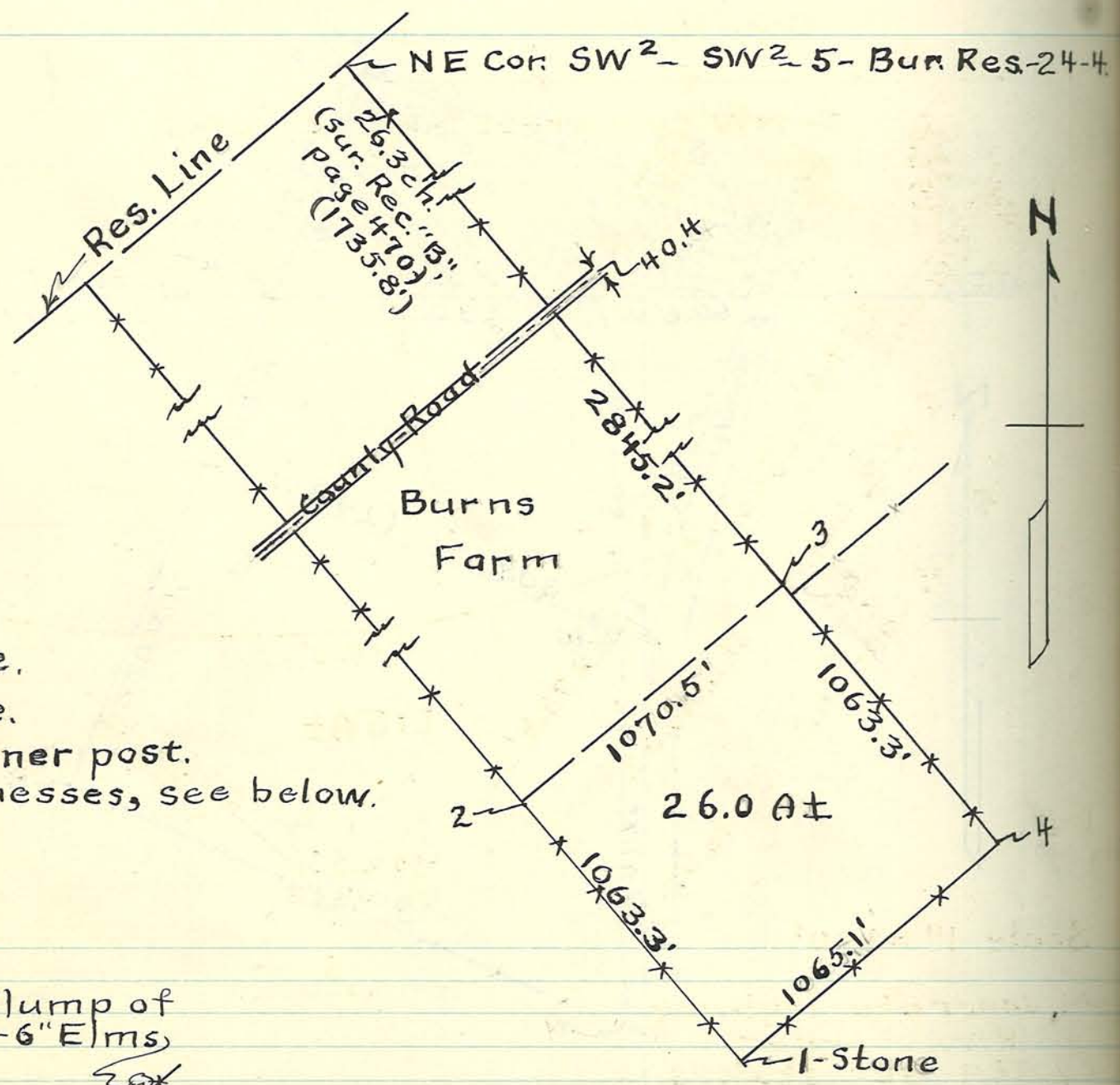

Scale 1" = 500'

1- Stone.
2- Set stake.
3- Set stake.
4- Wood corner post.
1, 2, & 3- Witnesses, see below.

No. 1

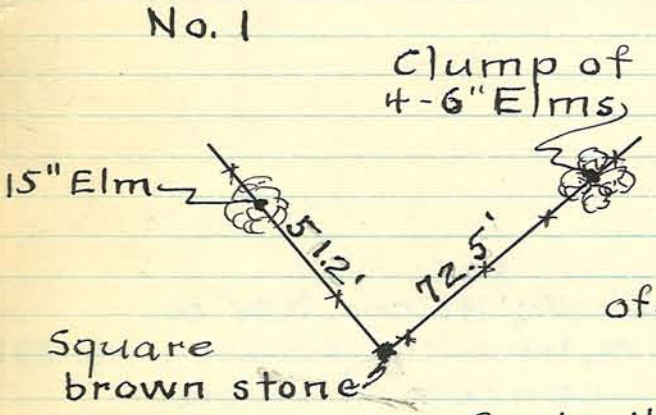

Scale - 1" = 50'.

No. 2

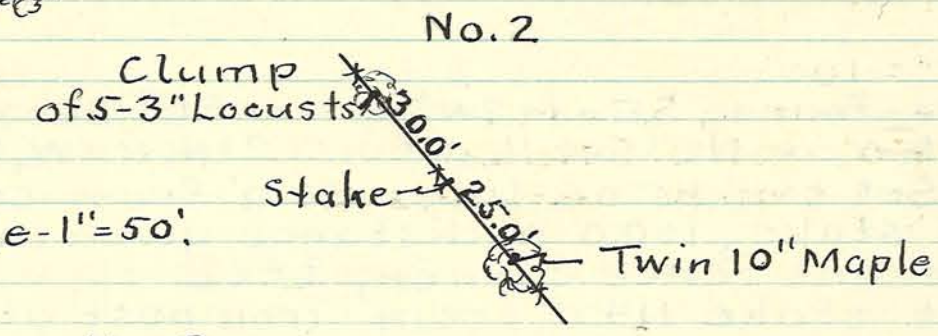

No. 3.

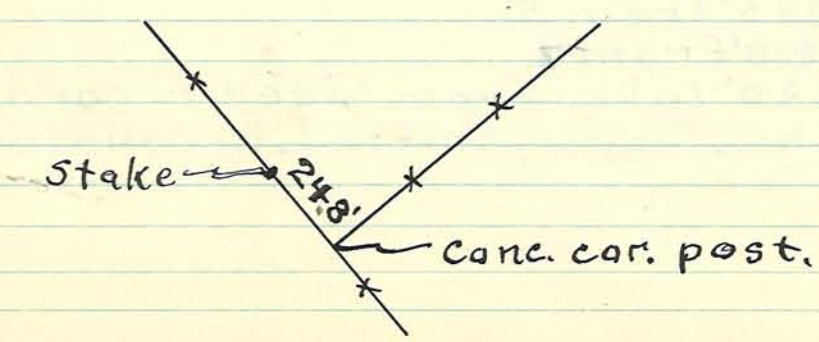

PLAT of SURVEY of a Tract of LAND in the Southeast Quarter of the Northeast Quarter of Section 24, T21N, R3W, Part of Right of Way of State Road No. 28, No Longer Needed for Highway Purposes, to be Turned Back to Carl F. Wien by the Indiana State Highway Commission.

Surveyed January 6th, 1949,
by Arthur F. Buerkle, Co. Sur.,
Rex. M. Bowman } helpers
Guy H. Pacey

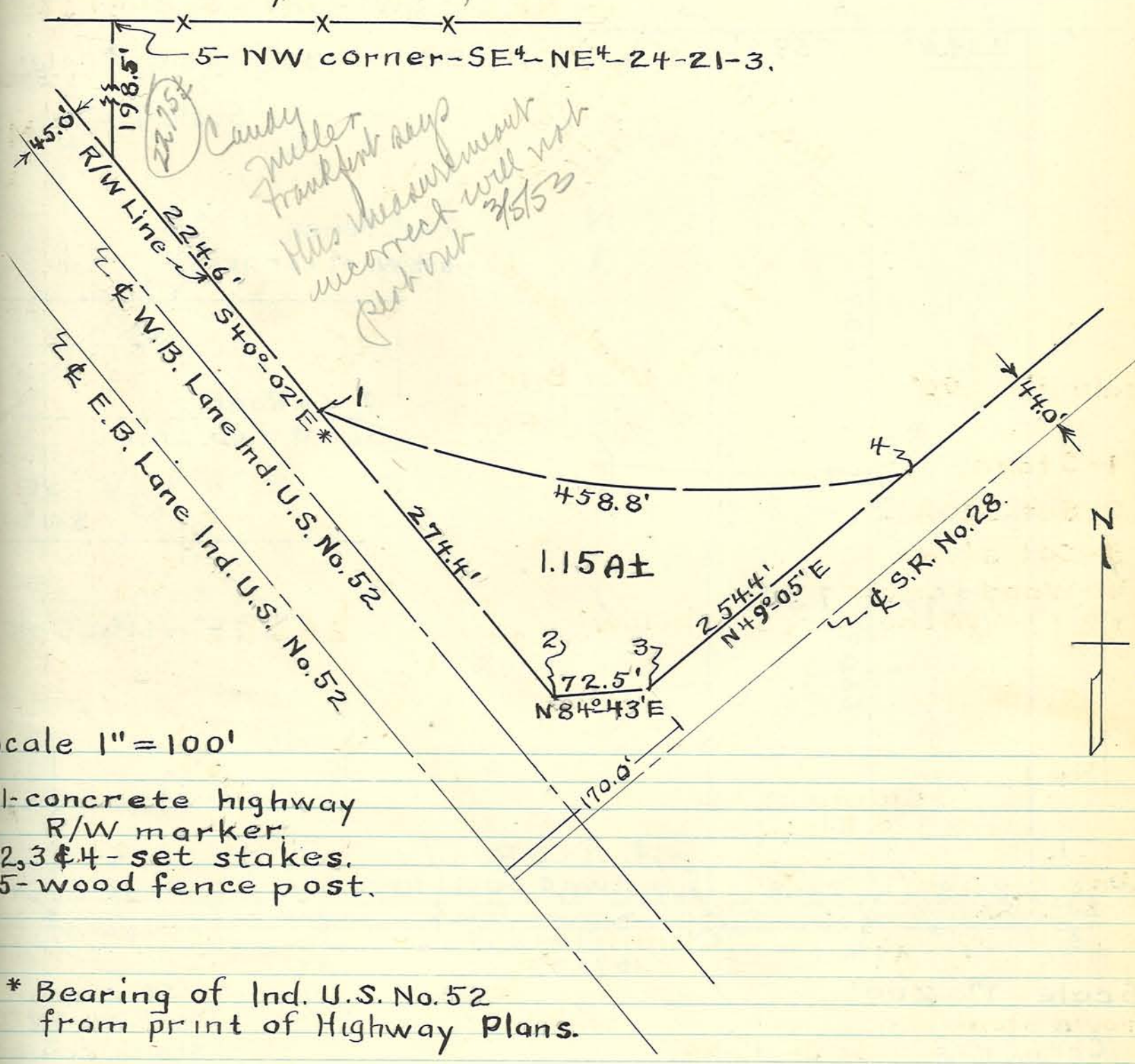

Candy Muller Frankfort says this measurement incorrect well not plat not 3/5/53

Scale 1" = 100'

1- concrete highway R/W marker.
2, 3 & 4 - set stakes.
5- wood fence post.

* Bearing of Ind. U.S. No. 52 from print of Highway Plans.

PLAT of SURVEY of TWO PARCELS of LAND in the East Half of the Southwest Quarter of the Southwest Quarter of Section 34, T22 N, R3W, Surveyed for E. Bosworth and E. Epperson, to Locate the Line Dividing the Lands of Said Parties

Surveyed January 25th, 1949,
by Arthur F. Buerkle, Co. Sur.,
Guy H. Pacey, - helper.
E Bosworth & E. Epperson, present and assisting.

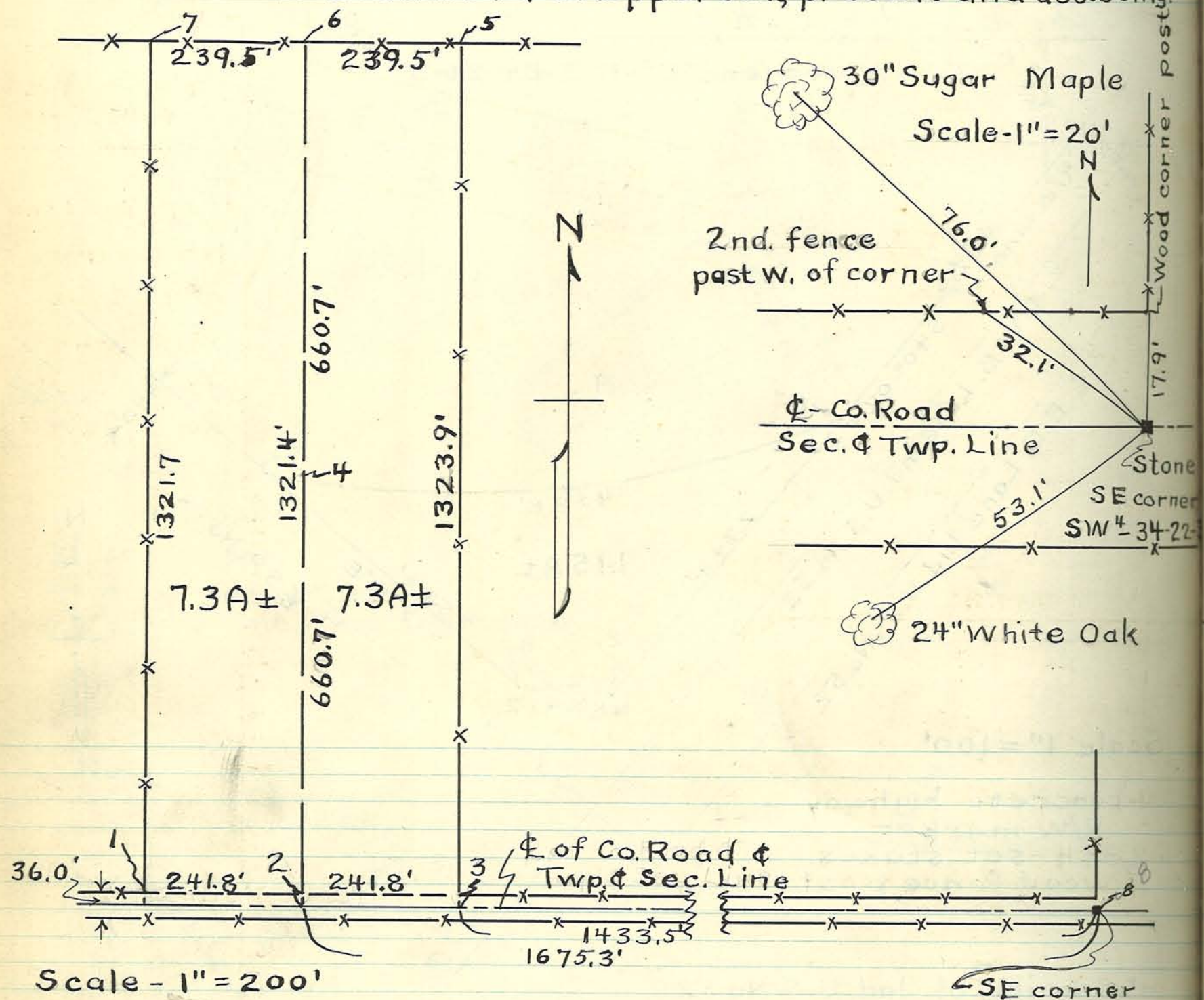

Corners =
1- Set stake 20' N of ℄ of road, N of concrete corner post.
2- set stake 20' N of ℄ of road, on dividing line.
3- Set stake 20' N of ℄ of road, S of wood corner post.
4- Set stake at mid-point of dividing line.
5 & 7 - wood corner posts.
6- set stake on dividing line 1.0'± S of E & W fence.
8- stone, found, witnesses above.

LAND in
f the
N, R 3W,
to
id Parties

ssisting.

aple
=20'
N
Wood corner post.
17.9'
Stone
SE corner
SW¼-34-22-

e Oak

orner
t-22-3,
see above.
st.

e.

PLAT of SURVEY of A PARCEL of LAND in the Northeast Fractional Quarter of Section 13, T22 N, R6W, made for Otis Burton.

Surveyed March 8, 1949,
by Arthur F. Buerkle, Co. Sur.
Rex M. Bowman } helpers
Guy H. Pacey }

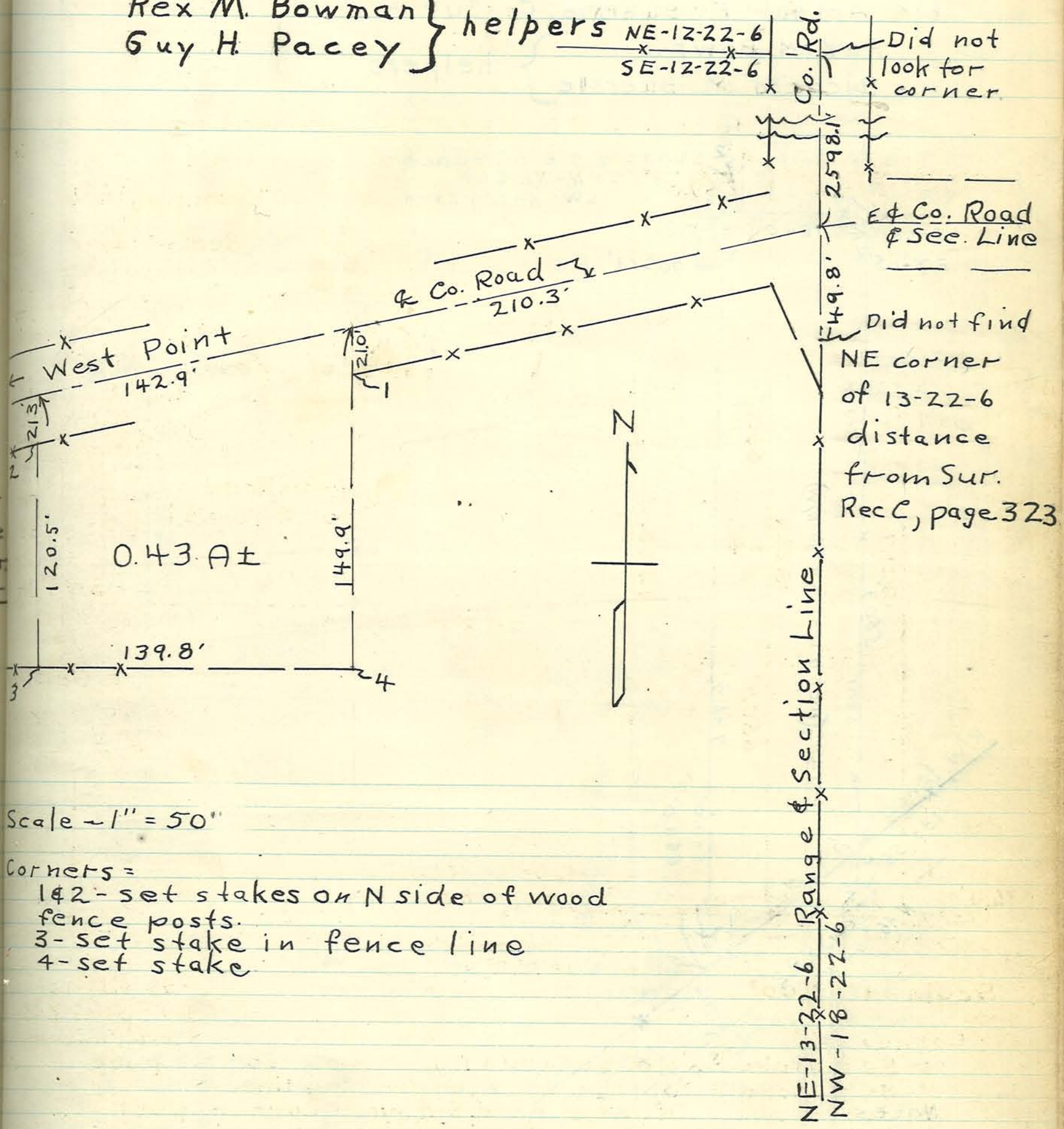

Scale ~ 1" = 50'

Corners =
1 & 2 - set stakes on N side of wood fence posts.
3 - set stake in fence line
4 - set stake

PLAT of SURVEY of a TRACT of LAND in the South Half of the Northeast Quarter of Section 34, T23N, R4W, made for Stephen Swan.

Surveyed June 18, 1949,
by Arthur F. Buerkle, Co. Sur.
Rex M. Bowman } helpers
Richard M. Buerkle }

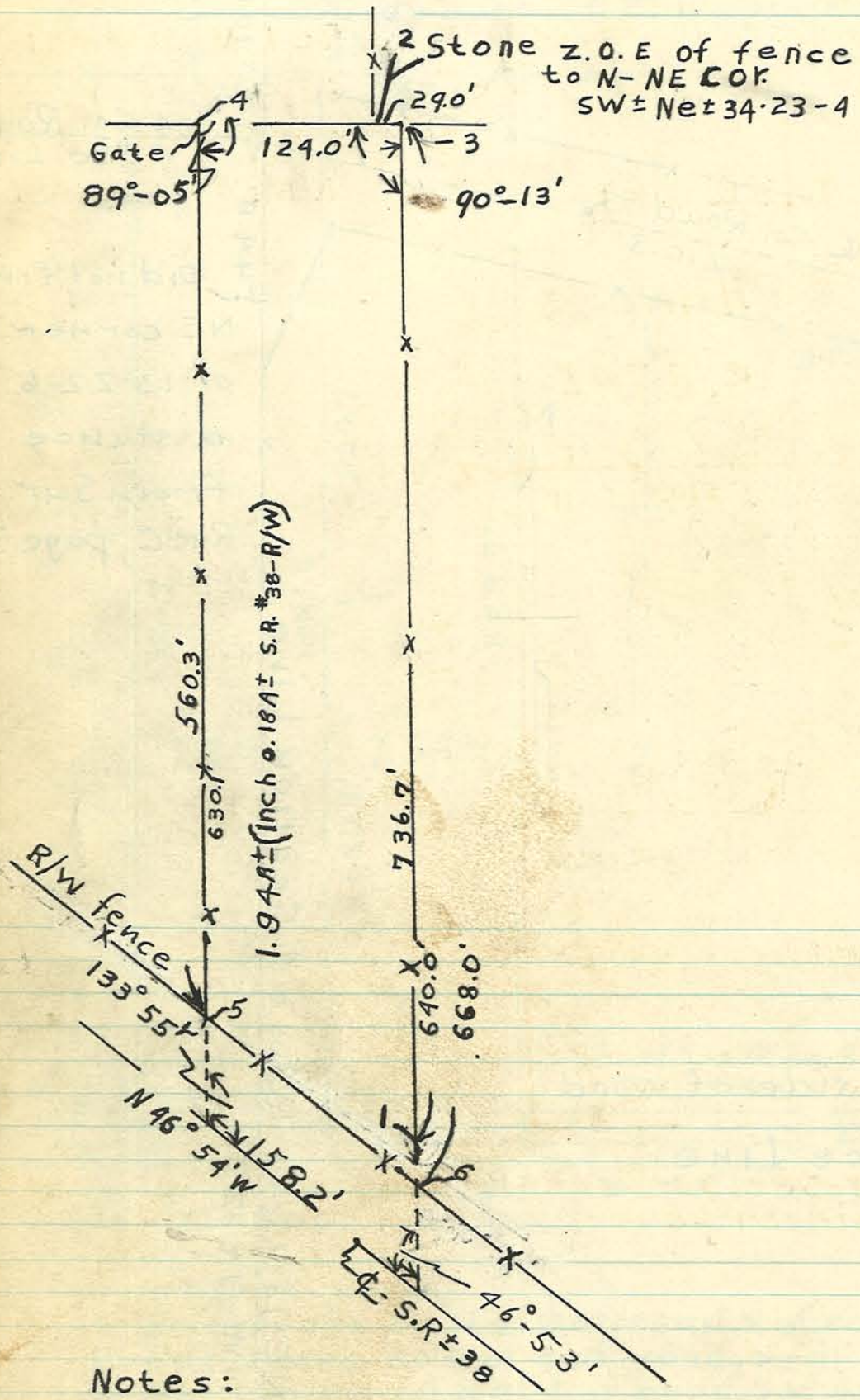

Notes:

Scale - 1" = 100'

1 & 2 - Stones, found.
3, 4, 5, & 6 Corner posts, Wood.
Bearing N46°-54'W of ℄ of State Road No. 38 from State Road Blue print.

PLAT of SURVEY of Part of the Tippecanoe County Fairgrounds in the E½-NW¼ Sec. 33-T23N-R4W, made for the Tippecanoe County Commissioners and the Lafayette City School Board.

surveyed March 22+23, May 2, June 24, 1949 by Arthur F. Buerkle Tip. Co. Sur.

Rex M. Bowman
Guy H. Pacey
C. W. Yoder
R. M. Buerkle
} helpers

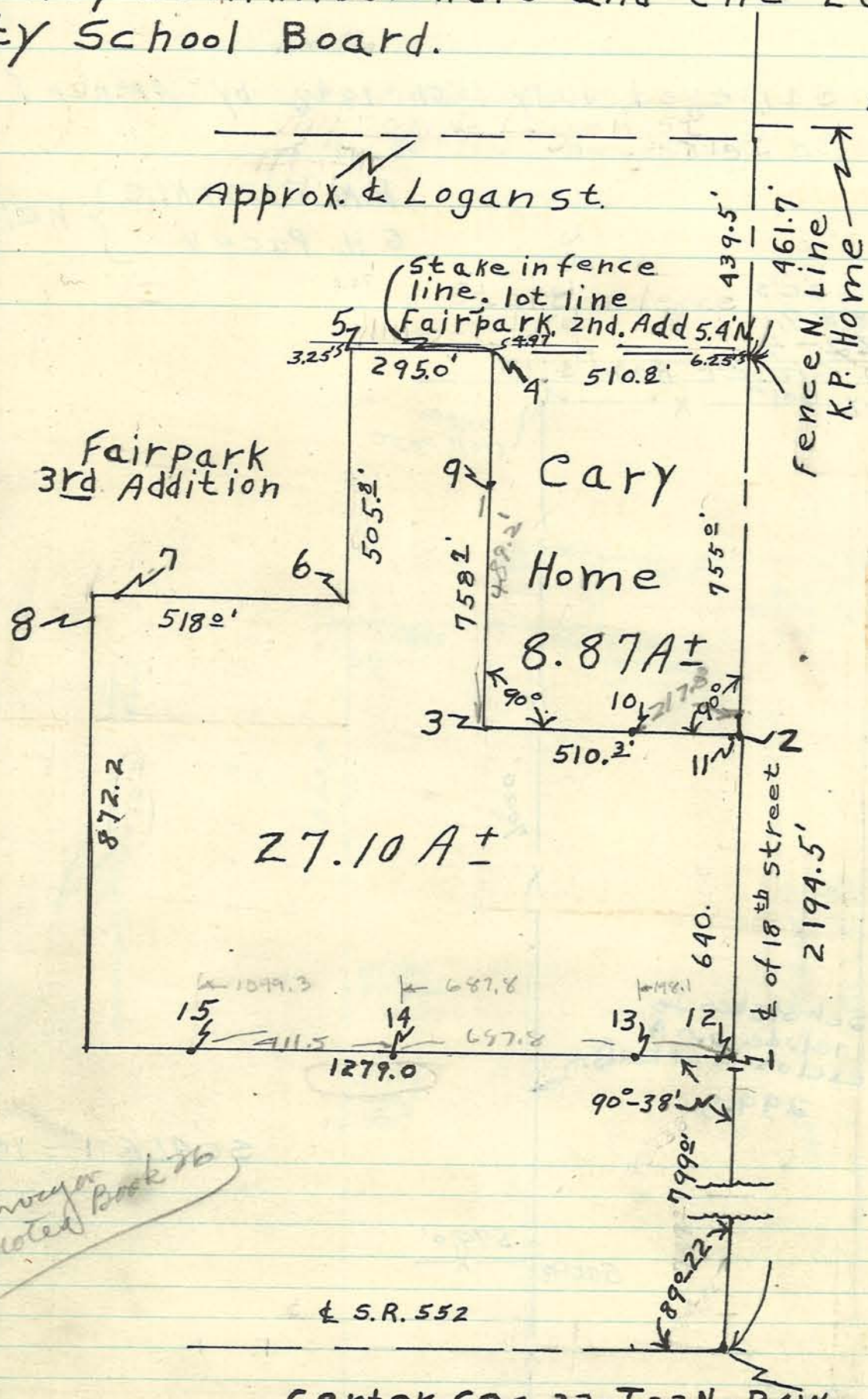

Center Sec. 33-T23N-R4W
Iron pin in pavement - 1.1'S and 0.75'E of Pavement intersection -
Sur. Field Book No. 24 - Page 16.

See Surveyor Noted Book 36

Notes:
Scale 1" = 300'
1 & 2 - X Chiseled in West Side of pavement.
4 set marker in North fence line.
3, 9, 10, 11, 12, 13, 14, & 15 Set Concrete markers on lines
5, 6, 7, & 8 - Concrete corner fence posts now in.
4, & 9 - for references see page 37.
Nov. 1961.
Distances between former Tippecanoe County property and Fair Park 2nd Addition to Lafayette as determined by R.D. Fickle, P.E. ore, 6.25' at S.E. corner said addition, 4.97' at No. 4 and 3.25' at No. 5, from print.

PLAT of a SURVEY of a PARCEL of Land in the W²-NW¼-Sec-9-T22N-R4W, made for George M. & Mabel B. Funkhouser.

Surveyed July 15th 1949, by Arthur F. Buerkle Co. Sur.

R.M. Buerkle, G.H. Pacey } helpers.

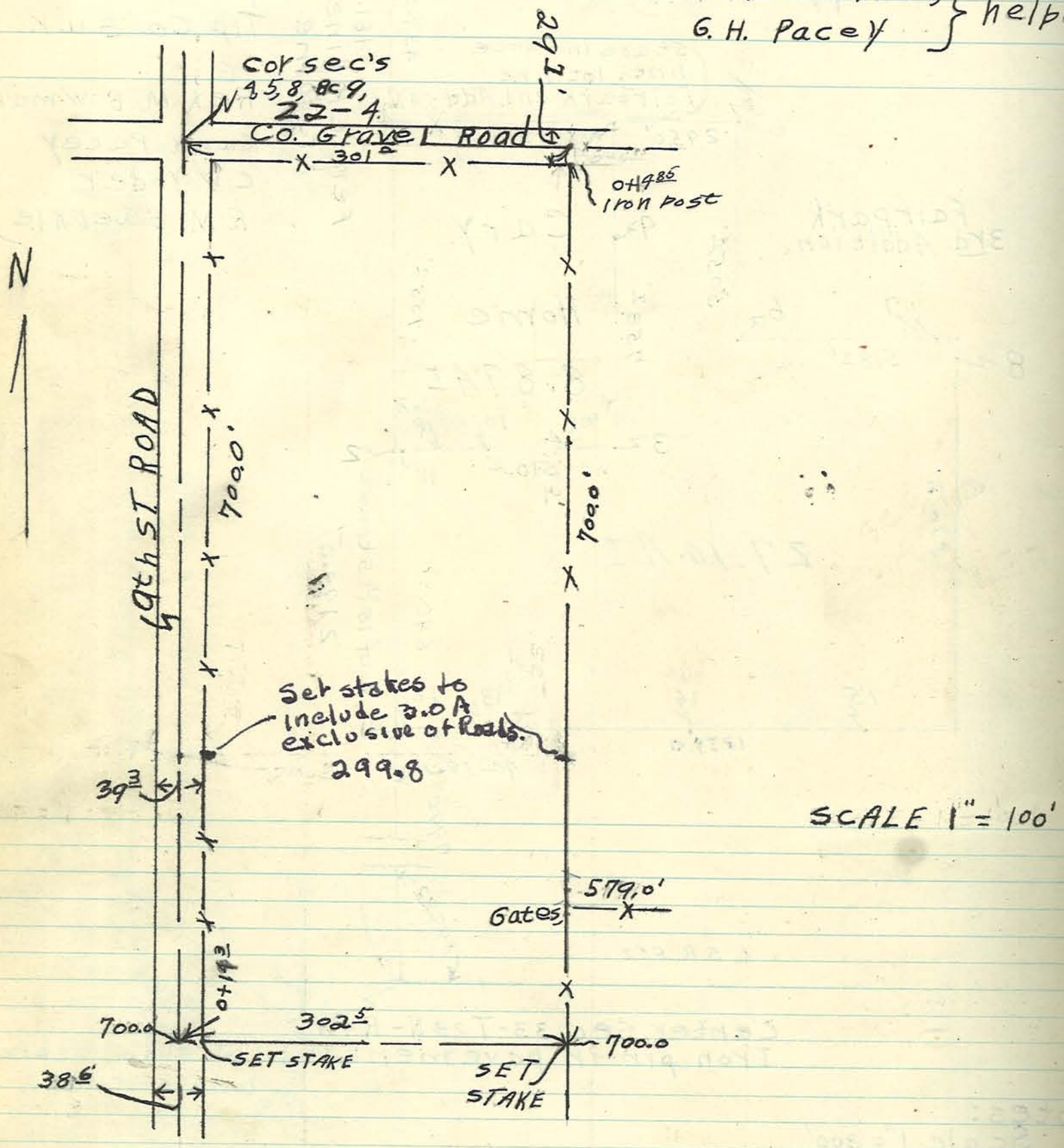

For corner location for Sec. 4,5,8&9-22-4, see page 271.