PLAT OF A SURVEY IN W½ NW¼ SEC. 17 T.23N. R3W.

For Gushwa Heirs 6/5/19

E.C. Minton C.S.

H. Fred Kessener



1. Found Stone
2 " "
3 " "
4 " "
Oak 24" N 15° E 32'
5 Set Stone
6 " "
7 " "
8 " " 60' N of corner
9 " " 29' N. of corner
10 " " 37' N. of corner

Plat of legal survey made June 12-1919.
of line between lots 1 & 20 R.B. Stocktons
3d addition and St Marys Church.
All parties having had 10 day notice

E.C. Minton
Herman Wright } chainman

E. C. Minton C.E. Tipp. Co. Ind.

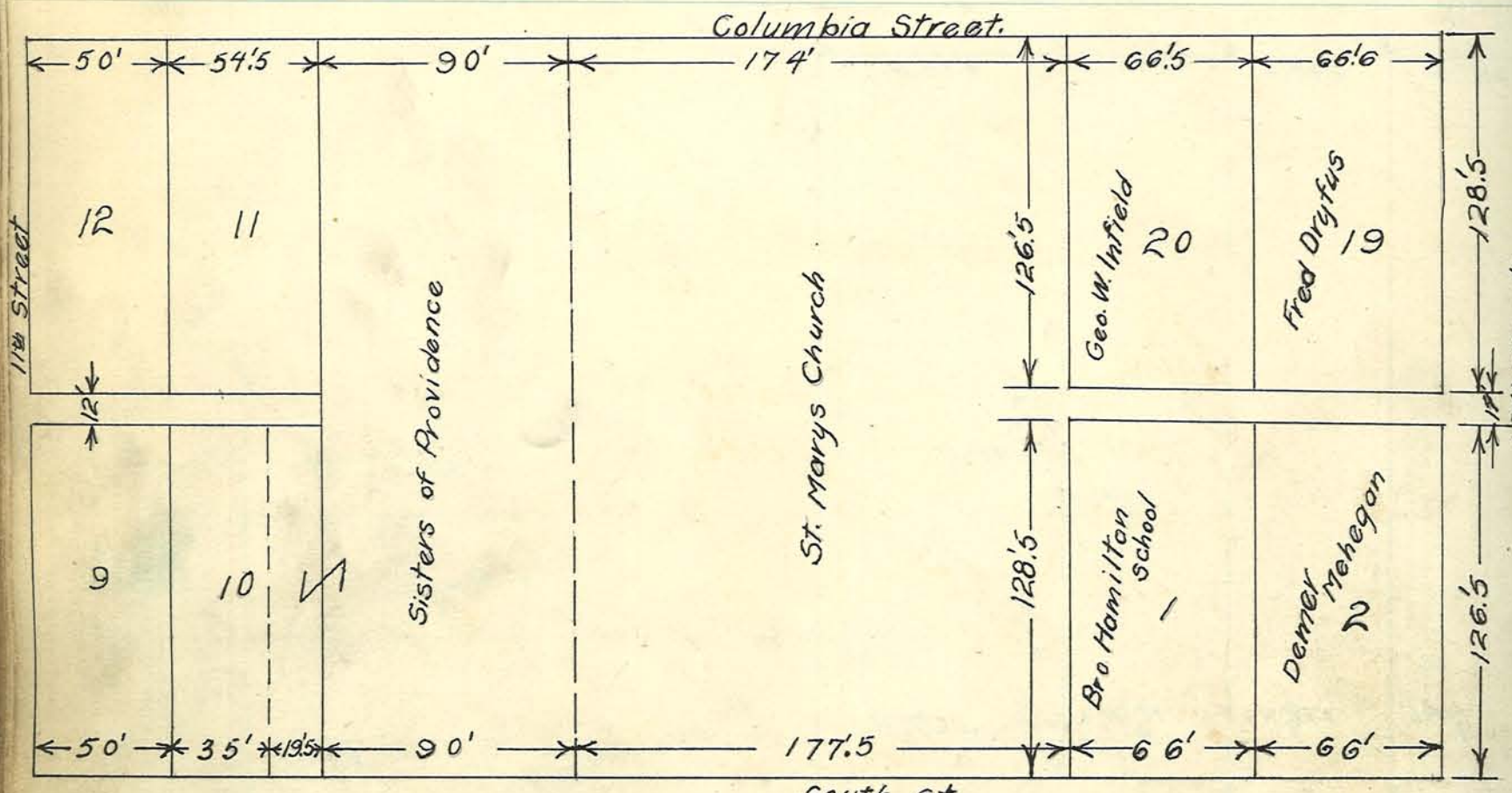

Plat of a survey in E² sec 32 & W² NW⁴ sec. 33 T. 23 N. R. 3 W.

For Burkholter Heirs June. 20. -1919.

E.C. Minton C.S.

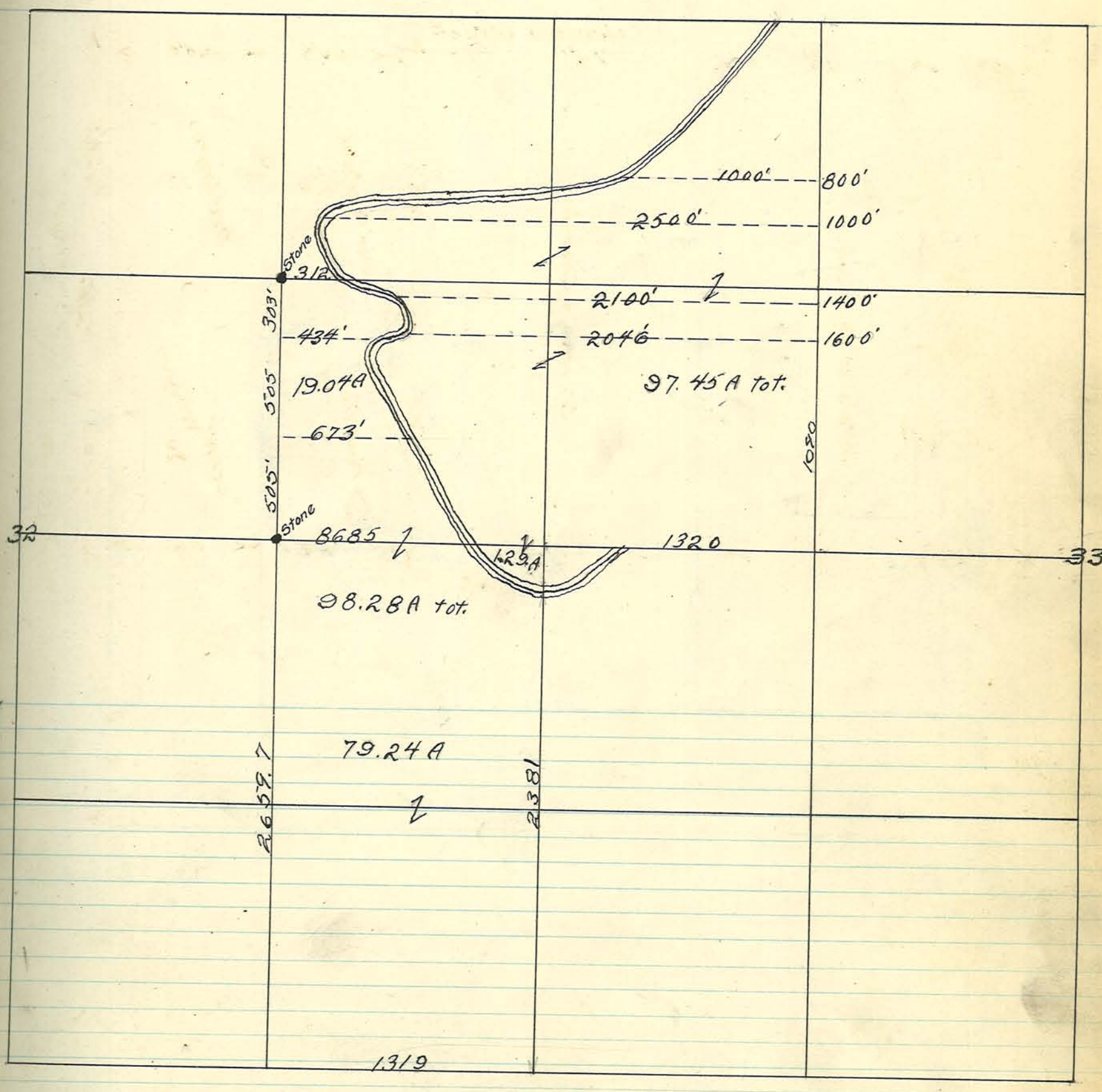

Plat of a legal survey of line btw. Ray Southworth and W. P. Kirkpatrick, being part of W½ SW¼ S.21 T.23 R4. Notices waived by Kirkpatrick and Southworth. Survey made Aug 22 1919

E. S. Minton C.S.

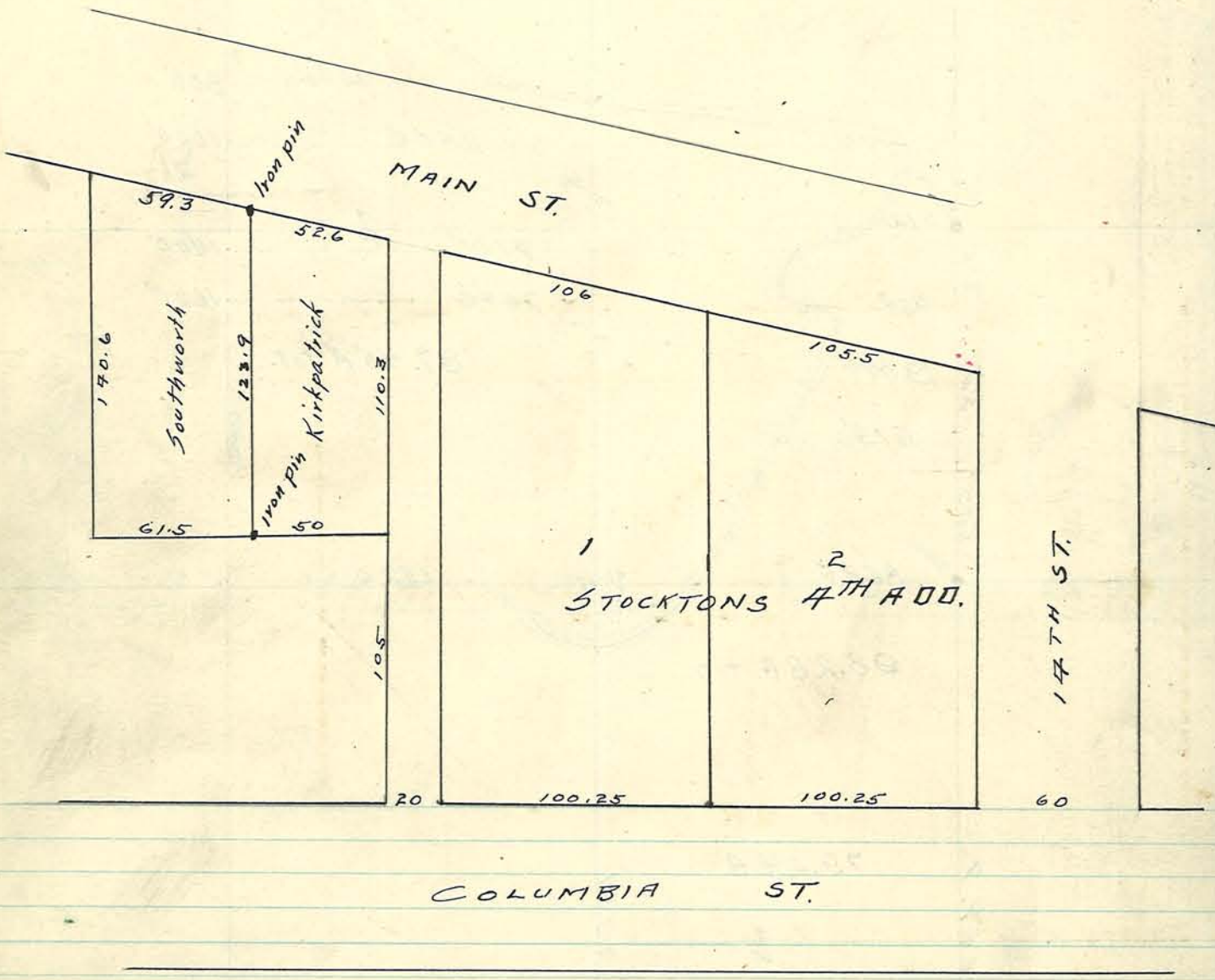

Plat of survey in secs 21 + 28 and Richardville reserve Town 22 N R 3 W. at request of F.G. Wells.

Oct. 21 - 1919.

E.C. Minton Cs

EC Minton } chammen
PE Minton }

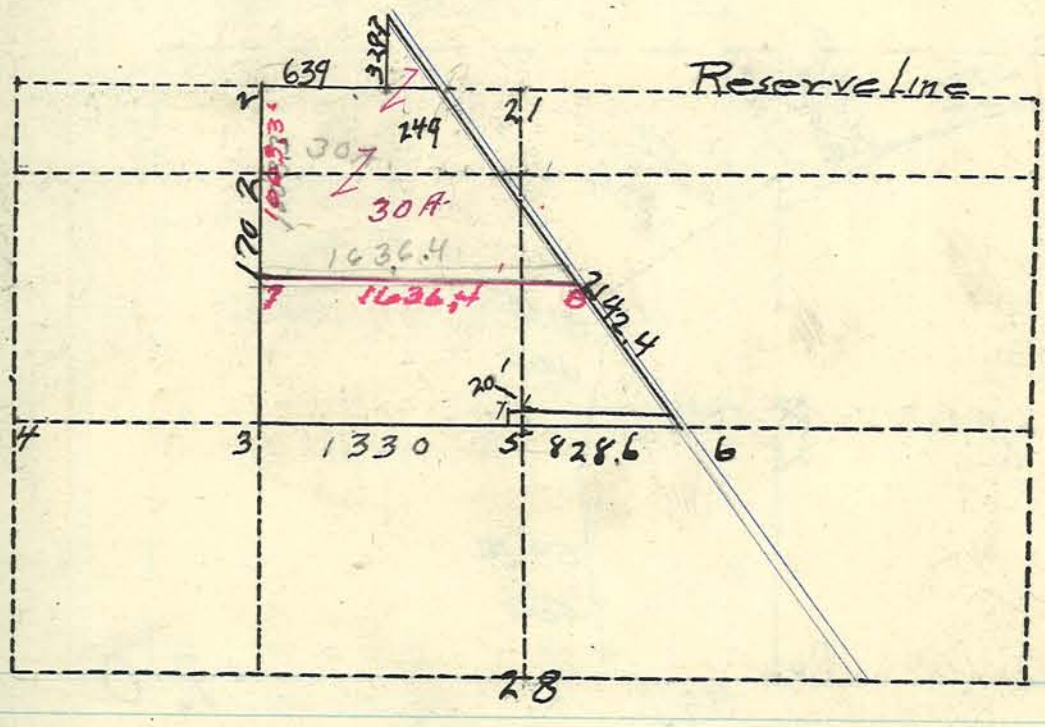

1-2-3-4-5 Found Stones
6 Set Stones

Dec 21-1922
Set out 30 A. by request of Barbara Deitsel
7- set stone Elm 48 S 45° W 13 ft.
8- stone Witnes 25' W

E.C. Minton C.S.

Nov 6-1919

Plat of a survey in NW^4 Sec 20 T 23N R 3W
made at the instance of the VanVorst Land Co.

E C Mueller
P E Mueller } Chainmen

E C Mueller C.S.

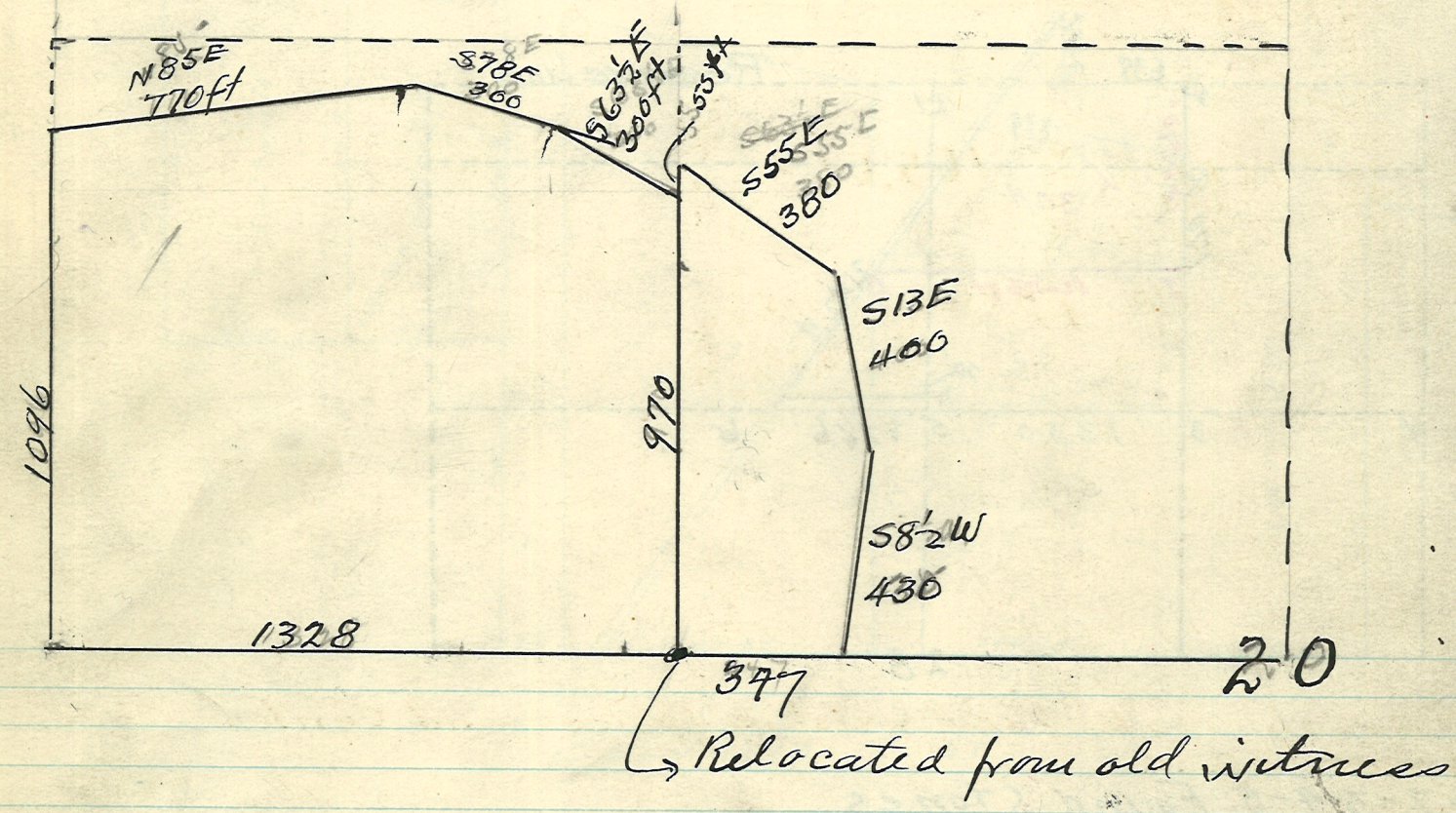

↳ Relocated from old witnesses

Dec 19-1919.
Feb 26-1920

Plat of survey made at request of E.L. Horney in the N½ Sec 12 - T23N R4W.

E.S. Minton } chainmen
Jas Stingle }

E O Hunter C.S.

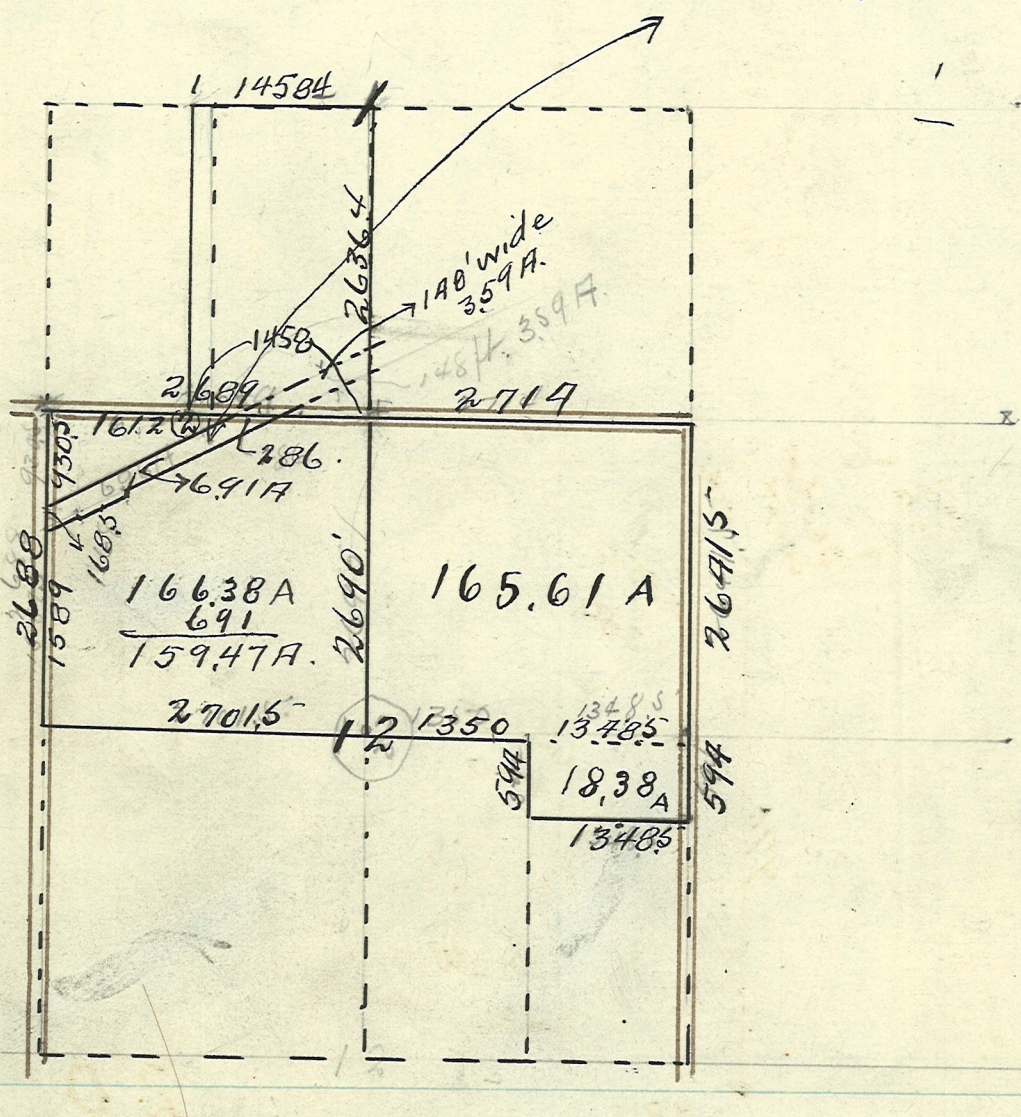

Survey made from existing fences and center of roads in Sec 12.

1 – Found Stone
2 – Set "

Aug 1918

Plat of survey for Jno Rishing
in Sec 21 T 21 N R 3 W.

E.S. Minton Cs

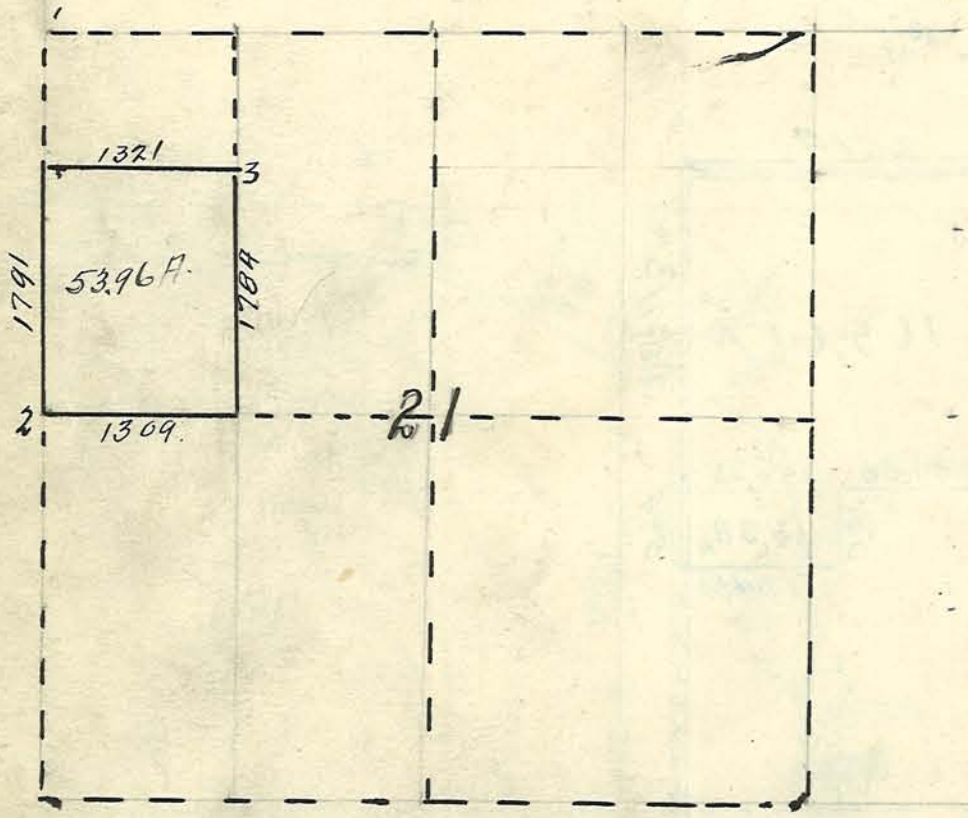

1 Found stone ~~C 279~~ D 149
2 " " C 279
3 Lacated "

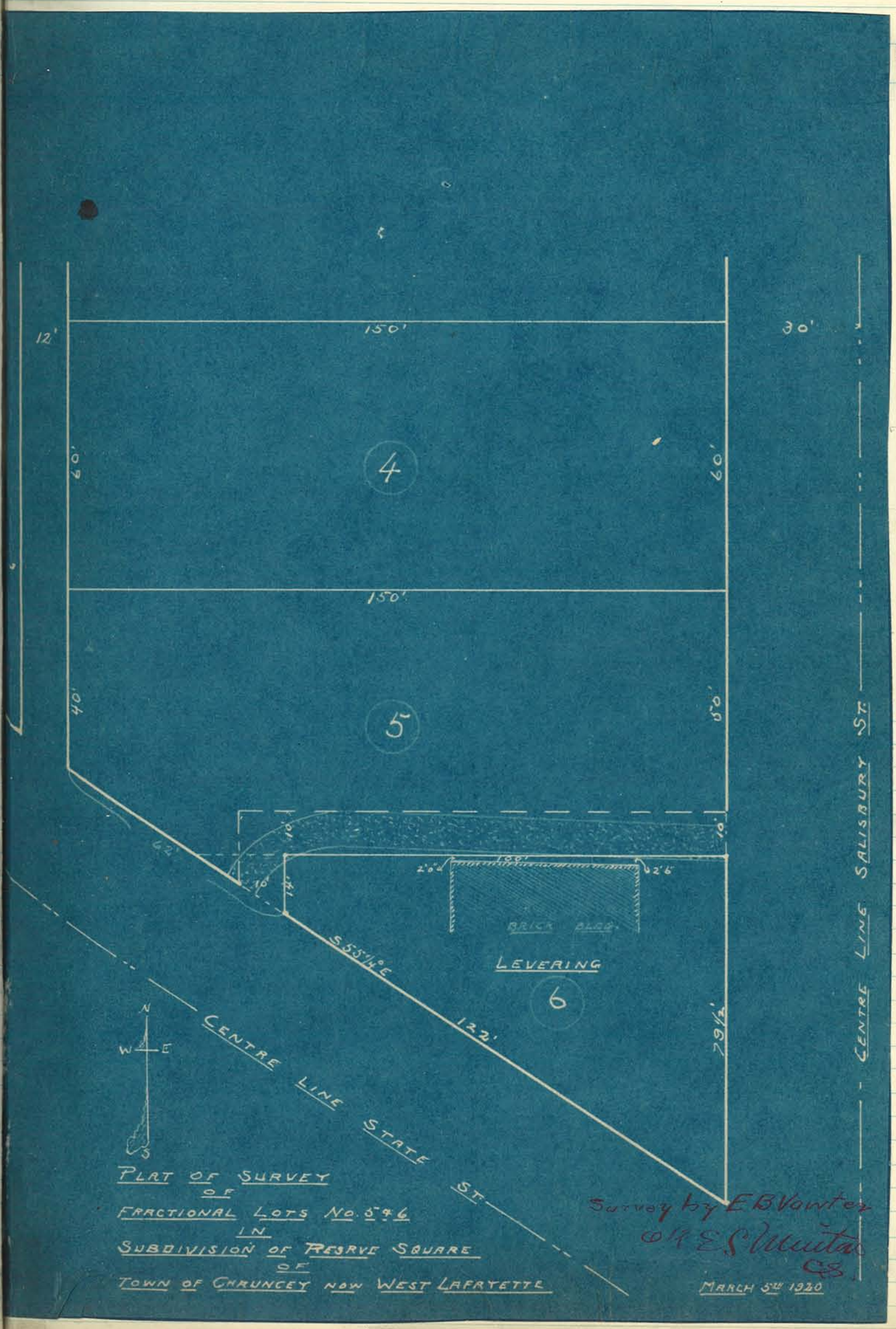
12'
150'
30'
60'
4
60'
150'
40'
5
50'
62'
10'
10'
100'
2'0"
2'6"
10'
14'
BRICK BLDG.
LEVERING
6
S 55 1/4° E
122'
79 1/2'
CENTRE LINE SALISBURY ST.
CENTRE LINE STATE ST.
N
W
E
S
PLAT OF SURVEY
OF
FRACTIONAL LOTS No. 5 & 6
IN
SUBDIVISION OF RESRVE SQUARE
OF
TOWN OF CHAUNCEY NOW WEST LAFAYETTE
Survey by E B Vawter
O R E S Minton
CS
MARCH 5th 1920

Plat of survey made March 8 1920.
in NW¼SW⁴ Sec 17 } T 23 N R 4 W.
and NE¼SE⁴ Sec 18 }
For Frank Schilling
A Arnold } Chainm
J Stingle }
E.C. Minton
CS

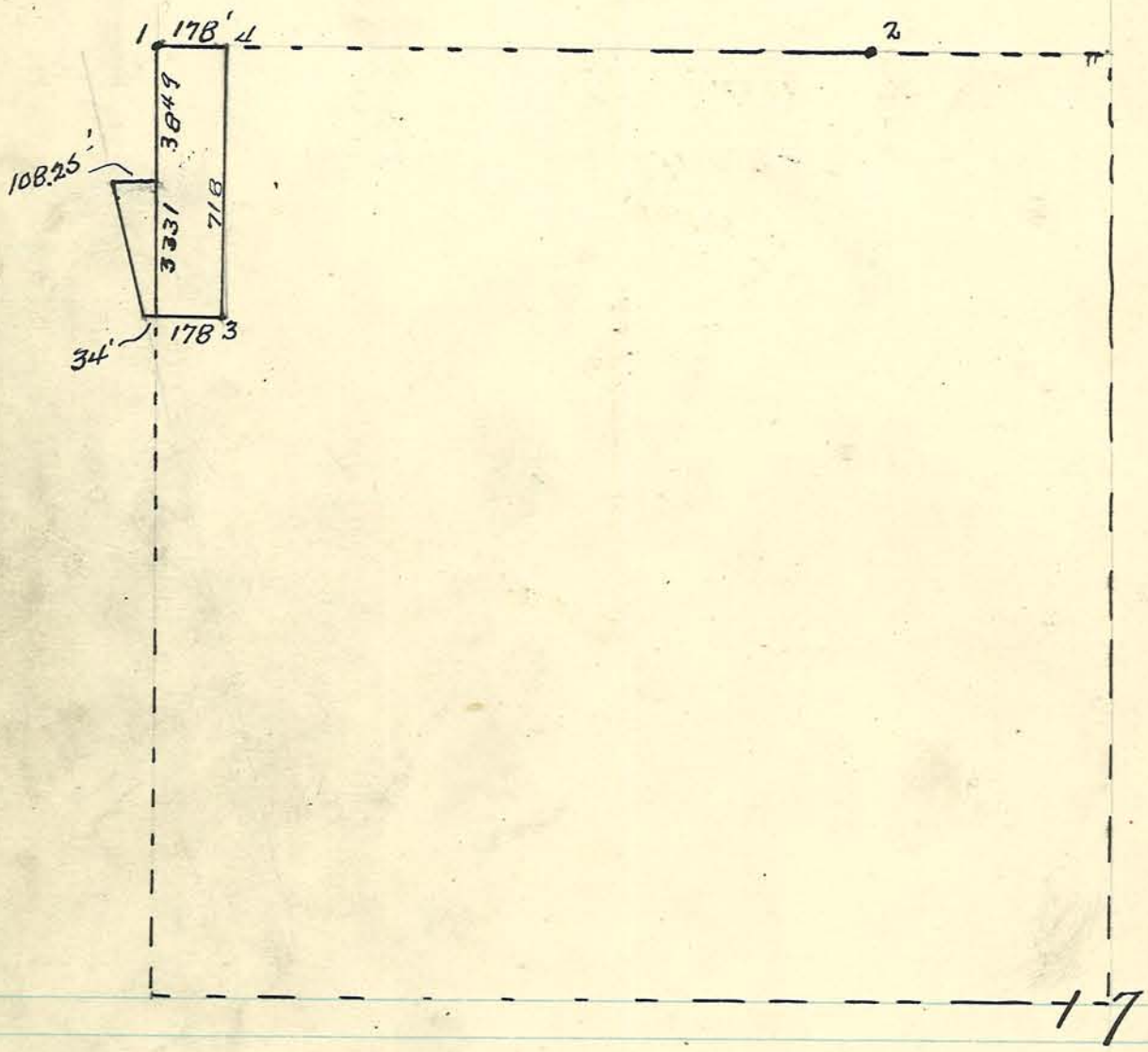

1- 2 Found stone
3 Iron Pin 18" BW N55W 7.25'
4 " "

Plat of survey made April 27 1920
in NE¼ NW¼ sec. 14 T 23 N R 5 W.
Made for W.S. Baugh
E. C. Minton
C.S.

Tract sold to F

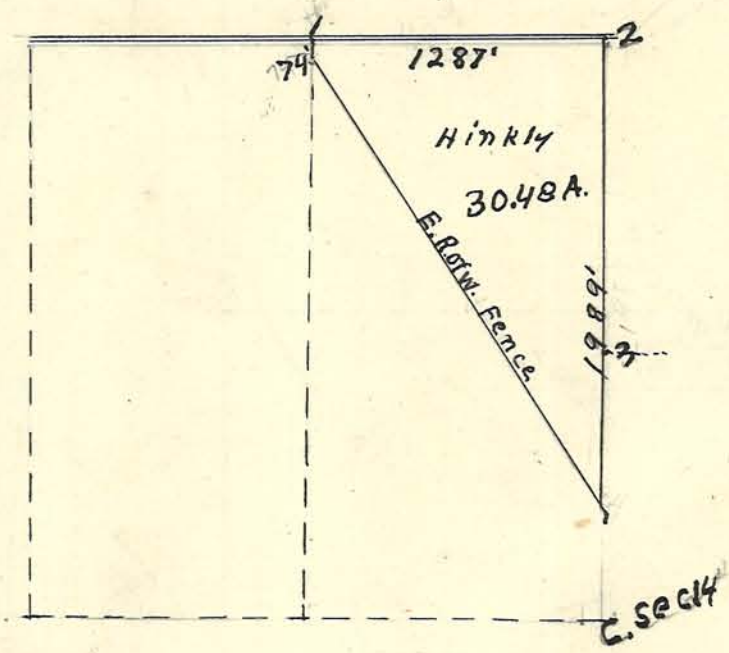

1 Stone found
2 Stone Located
3 Stone found

Plat of Survey made April 29. 1920
in SW4 Sec. 5: T. 24N. R. 3 West
For Thomas

Joseph Steerit and Jarrett present and consenting

E. C. Minton C.S.

James Stingle, Assistant

A.C. Arnold Dep.

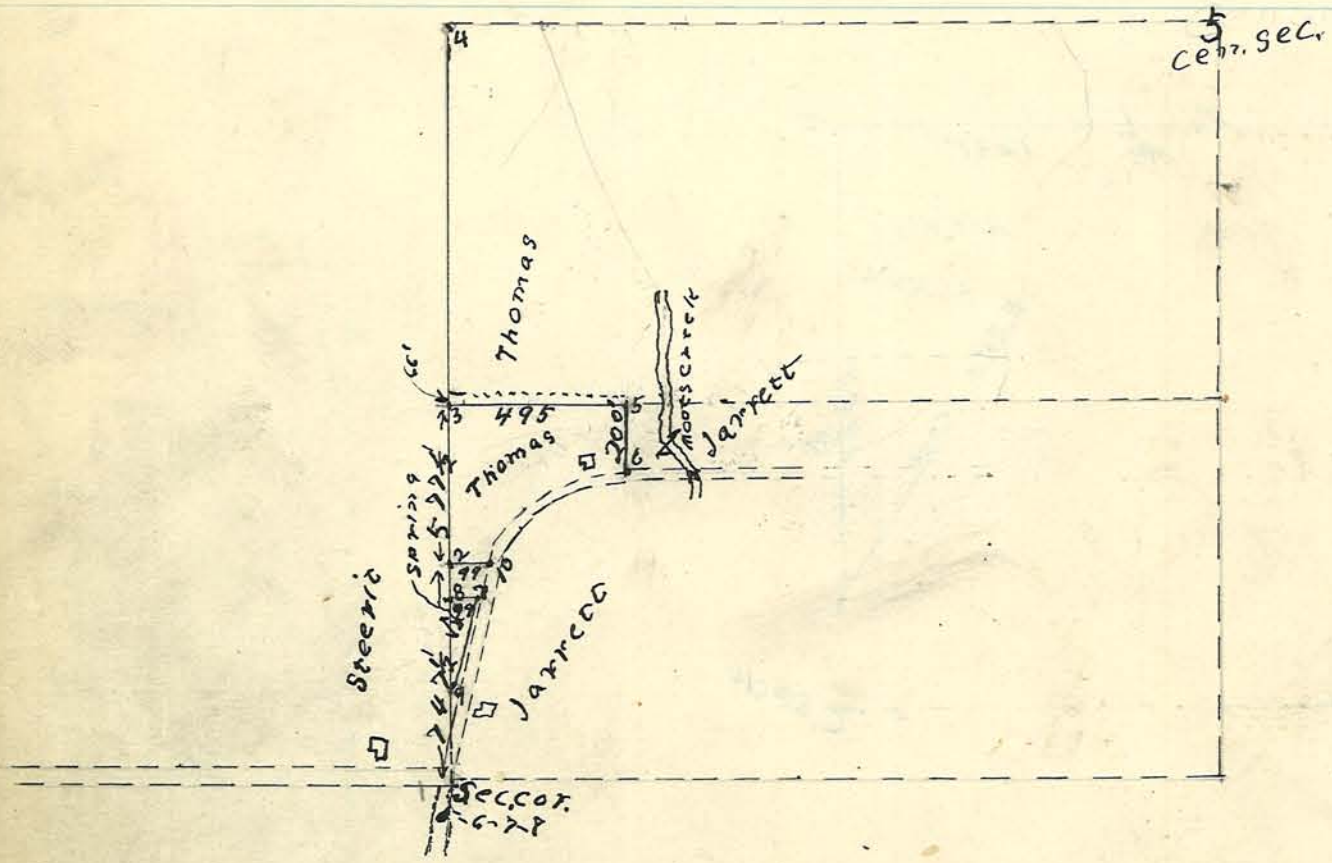

Corners.

1 stone found New Witness Bl. Oak 30" S85°W
2 " Set
3 Stake No Witness in gravel Bank
4 Stone found See Book D Page 389
5 " Set Sycamore 10" S26°W 18'
6 Stake North margin of Road in ditch
7 Iron Stake W. margin Road grade
8 " " on Hill Side
9 Stake In Orchard.
10 " In W. margin Road.

Plat of survey made in W² SE⁴ Sec 15 T 21 N R 3 W.

May 20-1920.

At instance of Crouse Bros

E C Minton } chainmen
A Arnold }

E.C. Minton Eng.

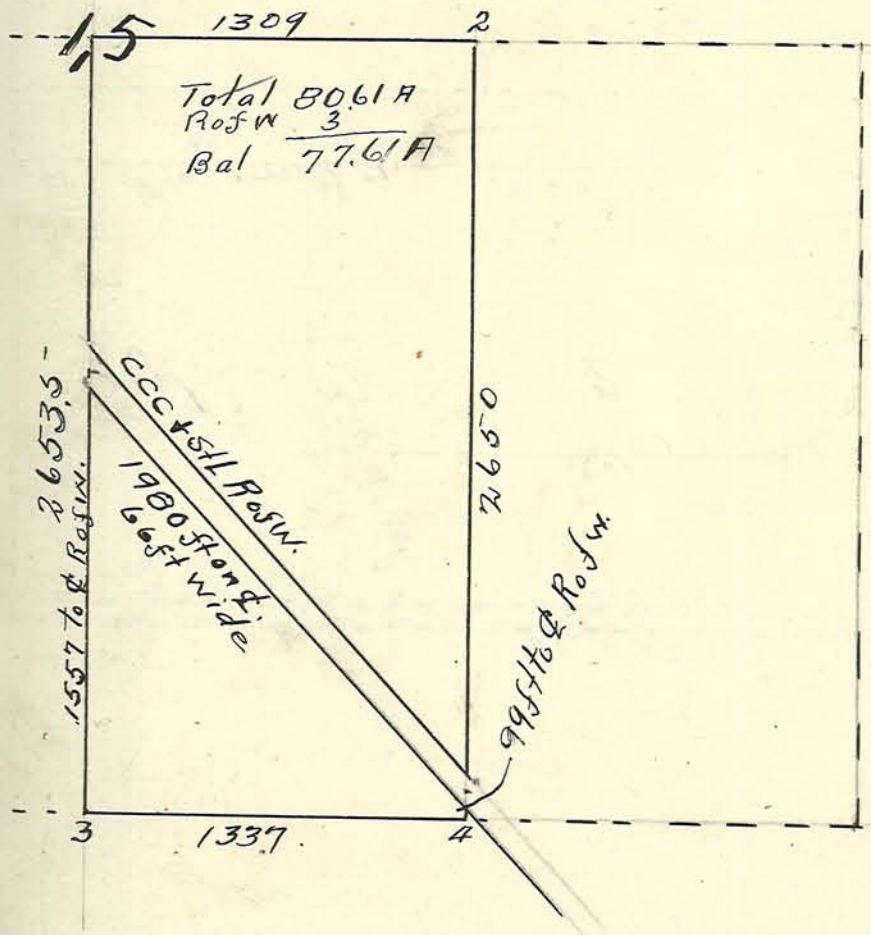

1-3 Found stone see. C 233.
2-4 " " " D 36.

Plat of Survey made of Part of
Bush's second Addition to Marquis De. Now. Dayton
At Instance of Dayton Grain & Lumber Co,
June 2nd 1920

M.Y. Cassell.)
A.G. Arnold } chairmen

A G Arnold
Dep Sur.

Dec. 8. 1920 surveyed Lot 4 in Plat

A.G. Arnold
Dep Sur.

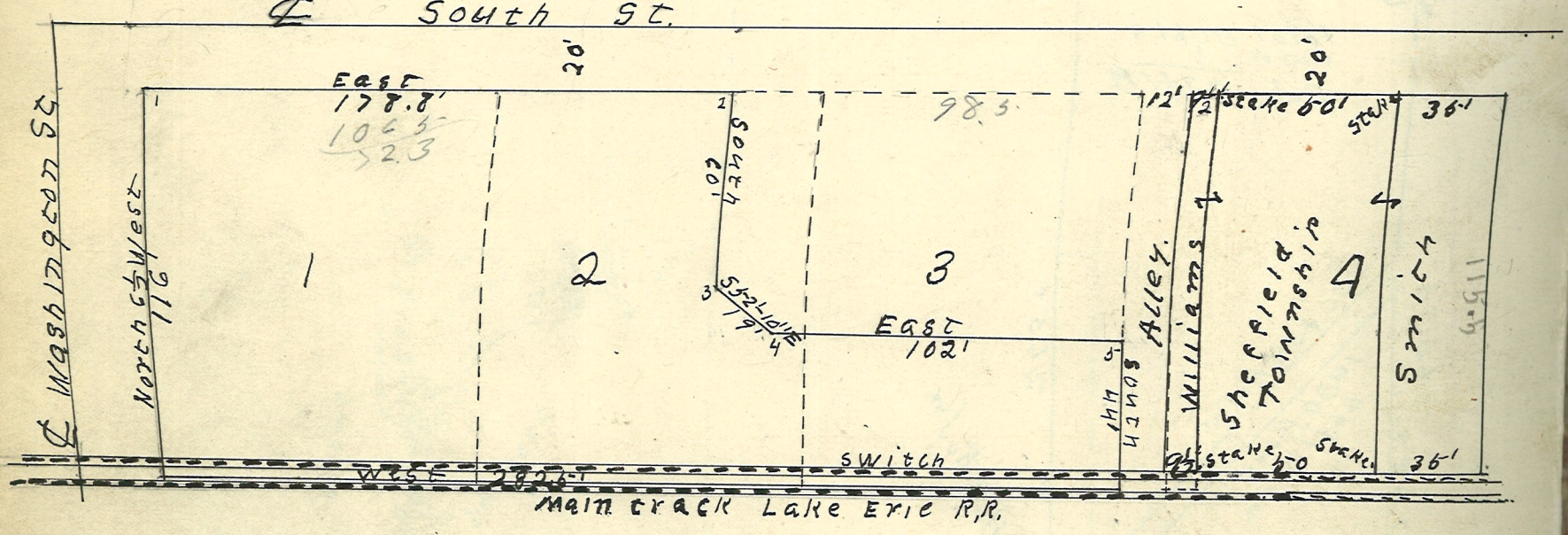

Note; Lot No 1 IS about 32' Longer than shown on original Plat due to shifting the Road on West s/

corners 1. 2. 3. 4. 5. iron Pins Placed No Witnesses.

Plat of Survey in NW^4 Sec 18 T 23 N R 4 W June 22-1920.

Dividing tract as shown

E.C. Minton } chainmen
W.W. Perrin }

E.C. Minton C.S

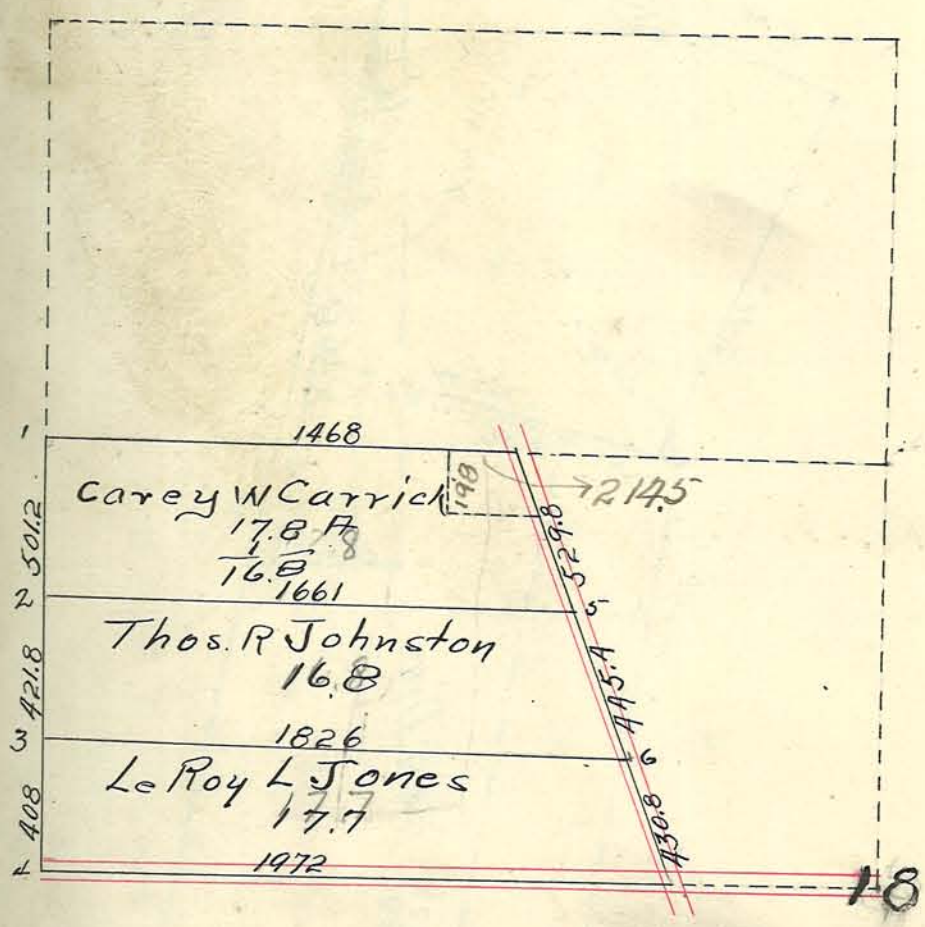

1- Found stone.
2- Set gas pipe
3 " " "
4 " " " 20ft N.
5 " " " W Side road
6 " " " " " "

Oct. 15 - 1920 -

Survey in Secs 23 & 24 - 24 - 4

E.C. Minton C.S.

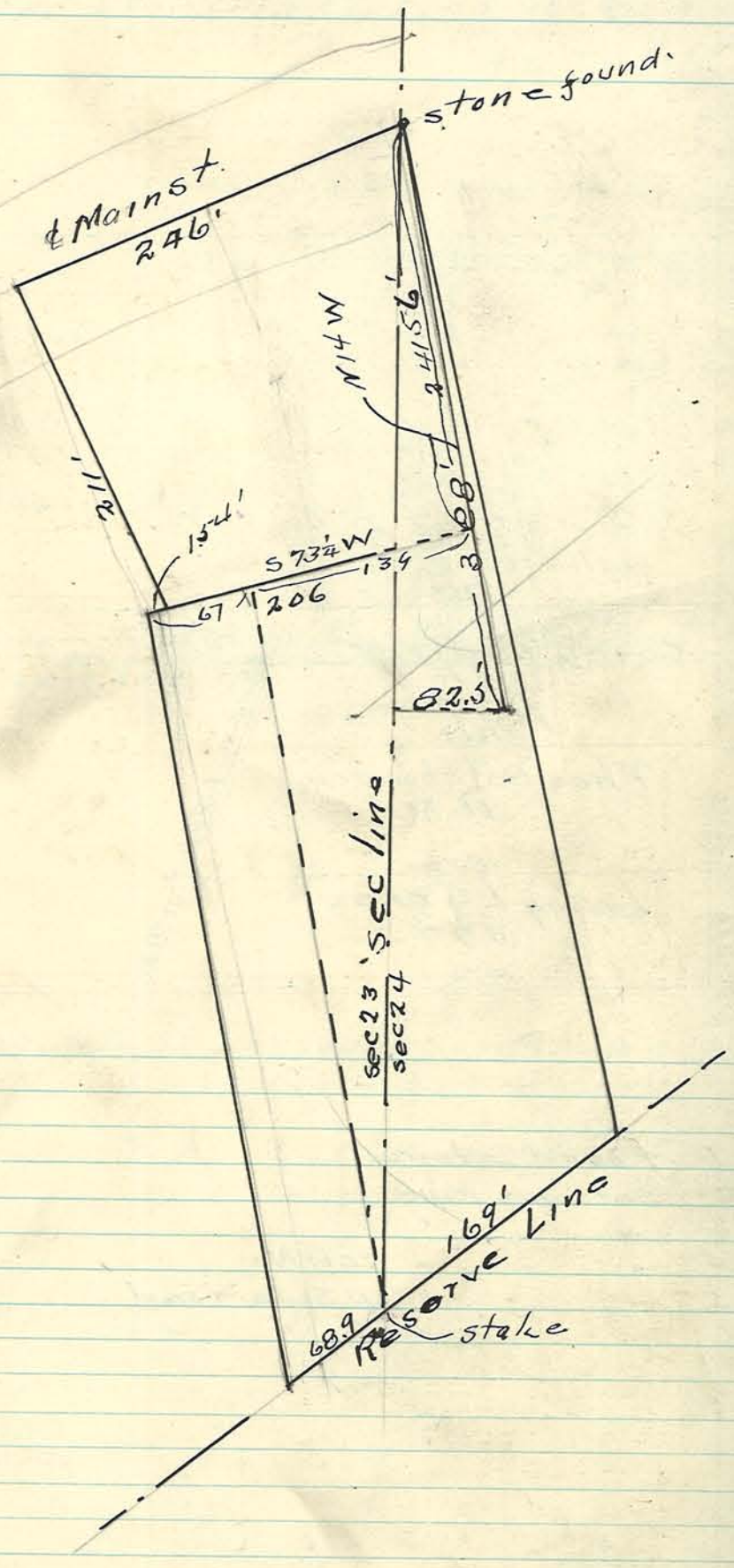

Oct 18-1920

Survey in Lot 83 Origional Plal of Lafayette.

E.C. Minton C.S.

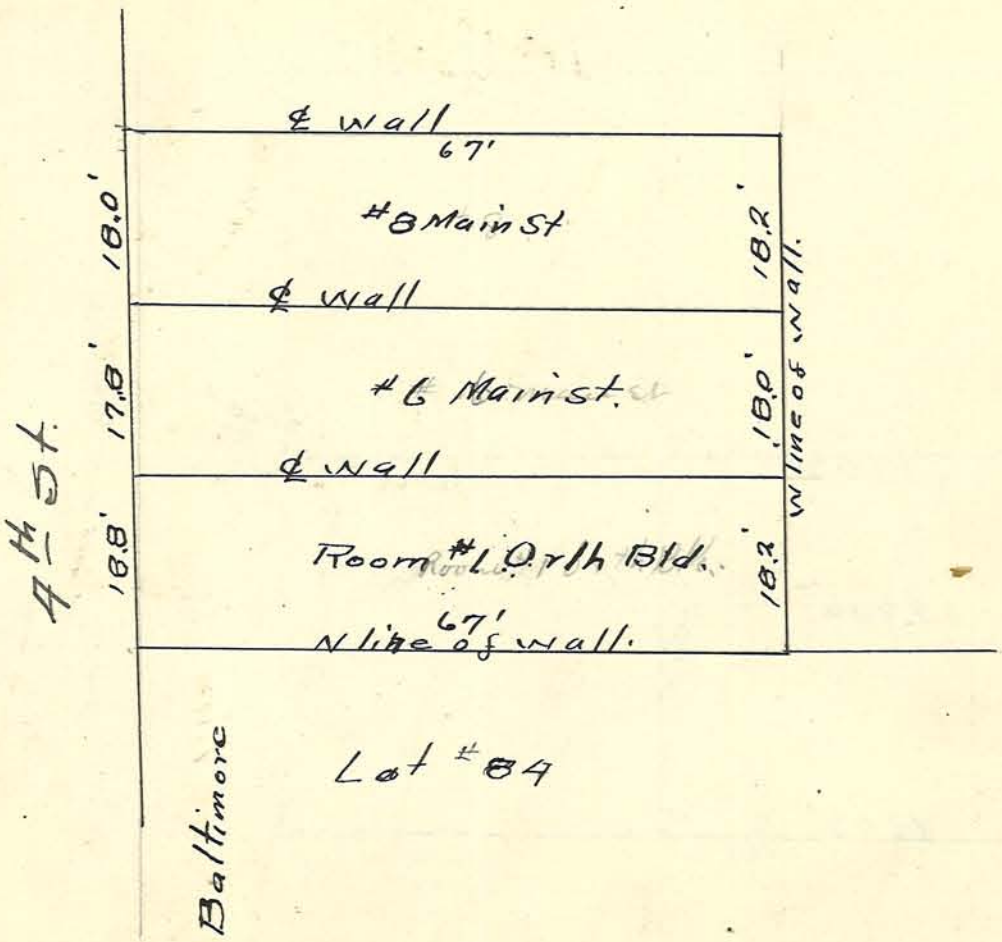

Aug 24-1920

Plat of Survey in NE¼ Sec 14 T 23 N R 6W

A Arnoldi, W Perrin } chainmen

E C Minton C.S

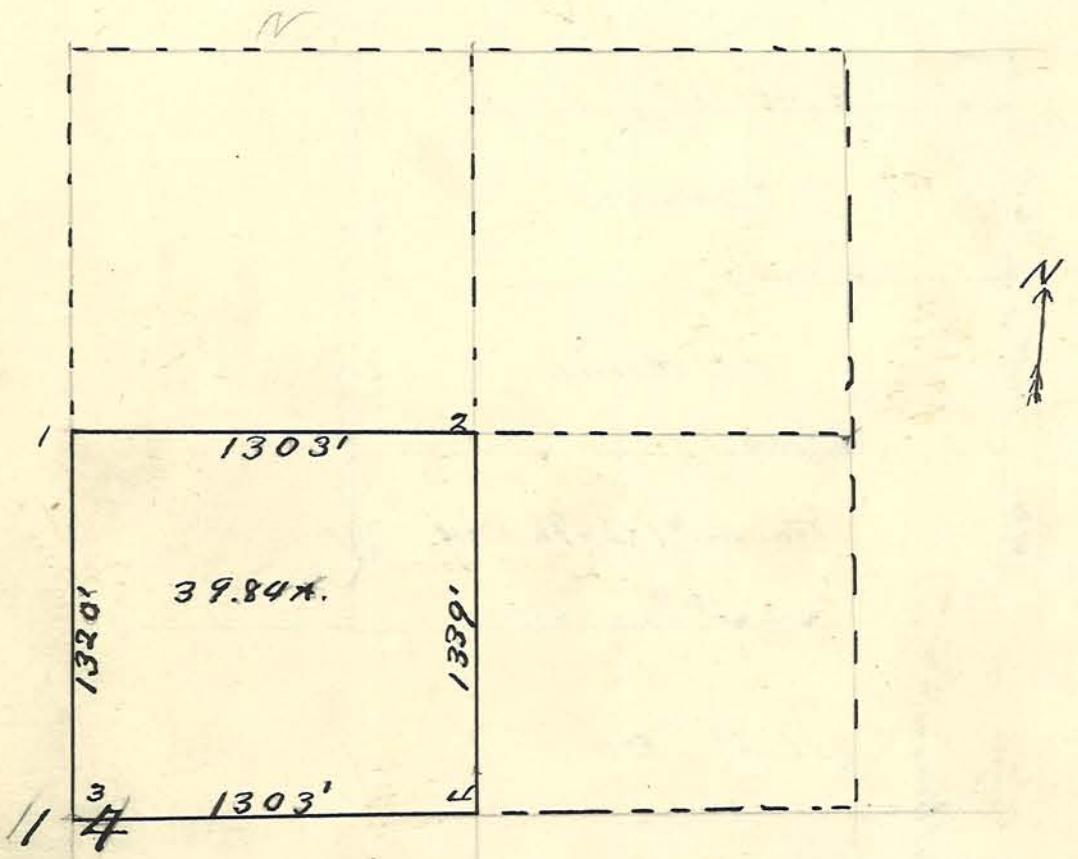

1 Found Stone
3 " "
2 Set 1¼" gas pipe
4 " " "

Plat of survey in Sec 23 & 24 T24N R4W.

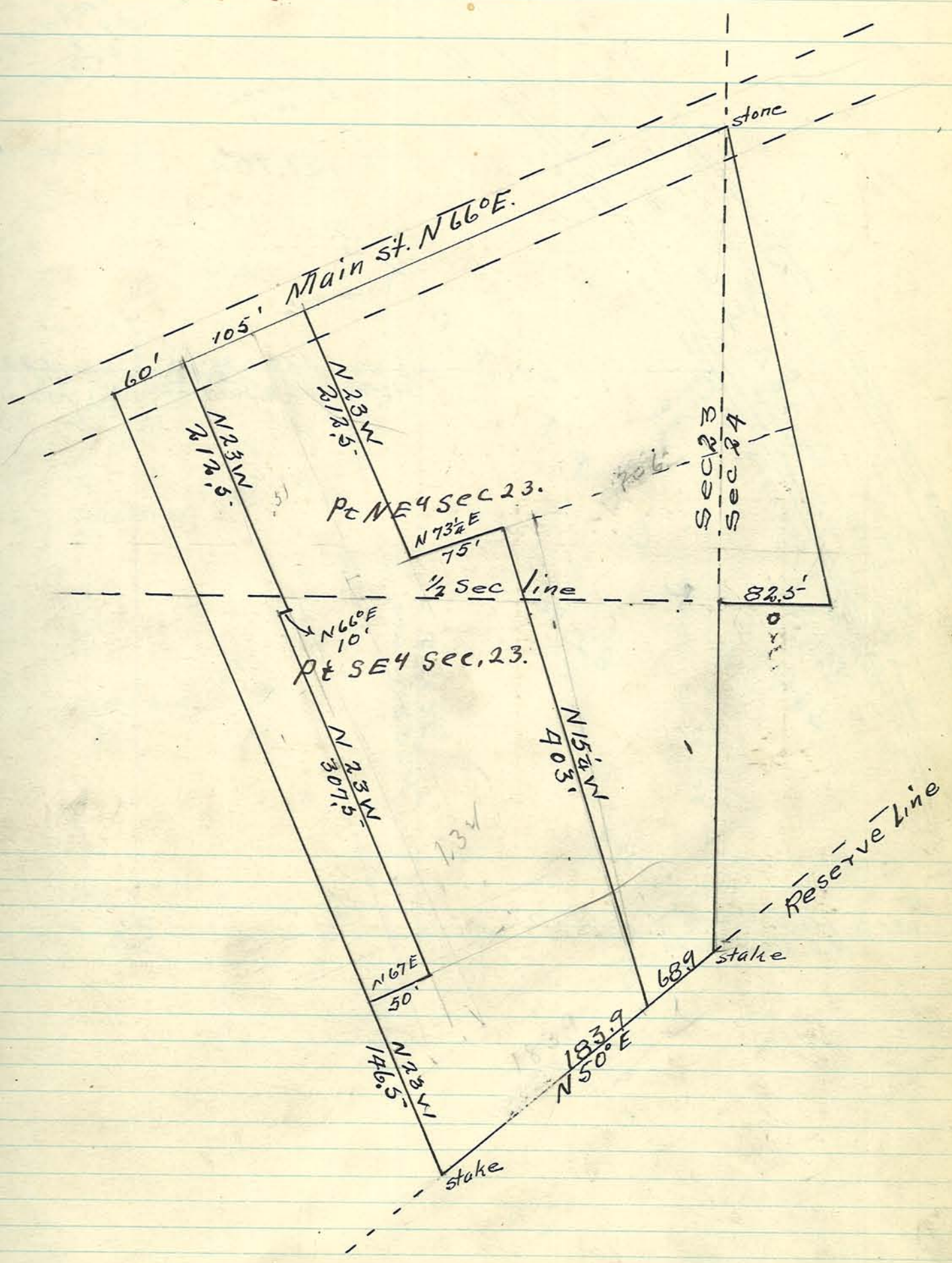

PLAT OF SURVEY showing Lands owned by W. R. Coffroth in sec's 25-35-36 town 24 N. Range 4 West.

Nov. 23 1920

E. C. Minton Co. Sy.
A C Arnold Dep

Note: distances given in Feet.

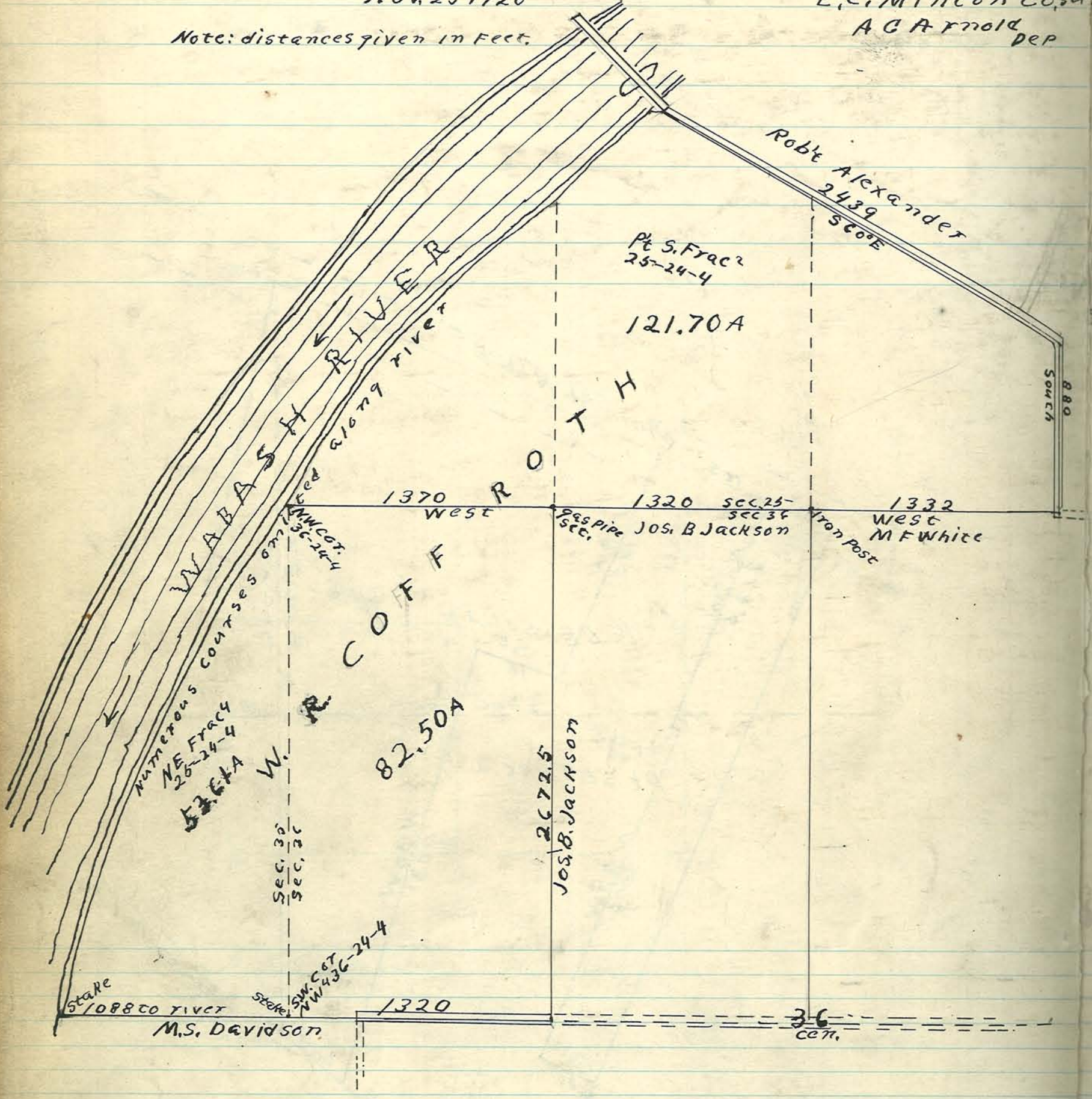

DIVISION of NW4 Sec. 2 T. 21 N. R 6 W
For Aaaron Marks Estate

Feb. 1917
E. C. Minton
Co. Sur.

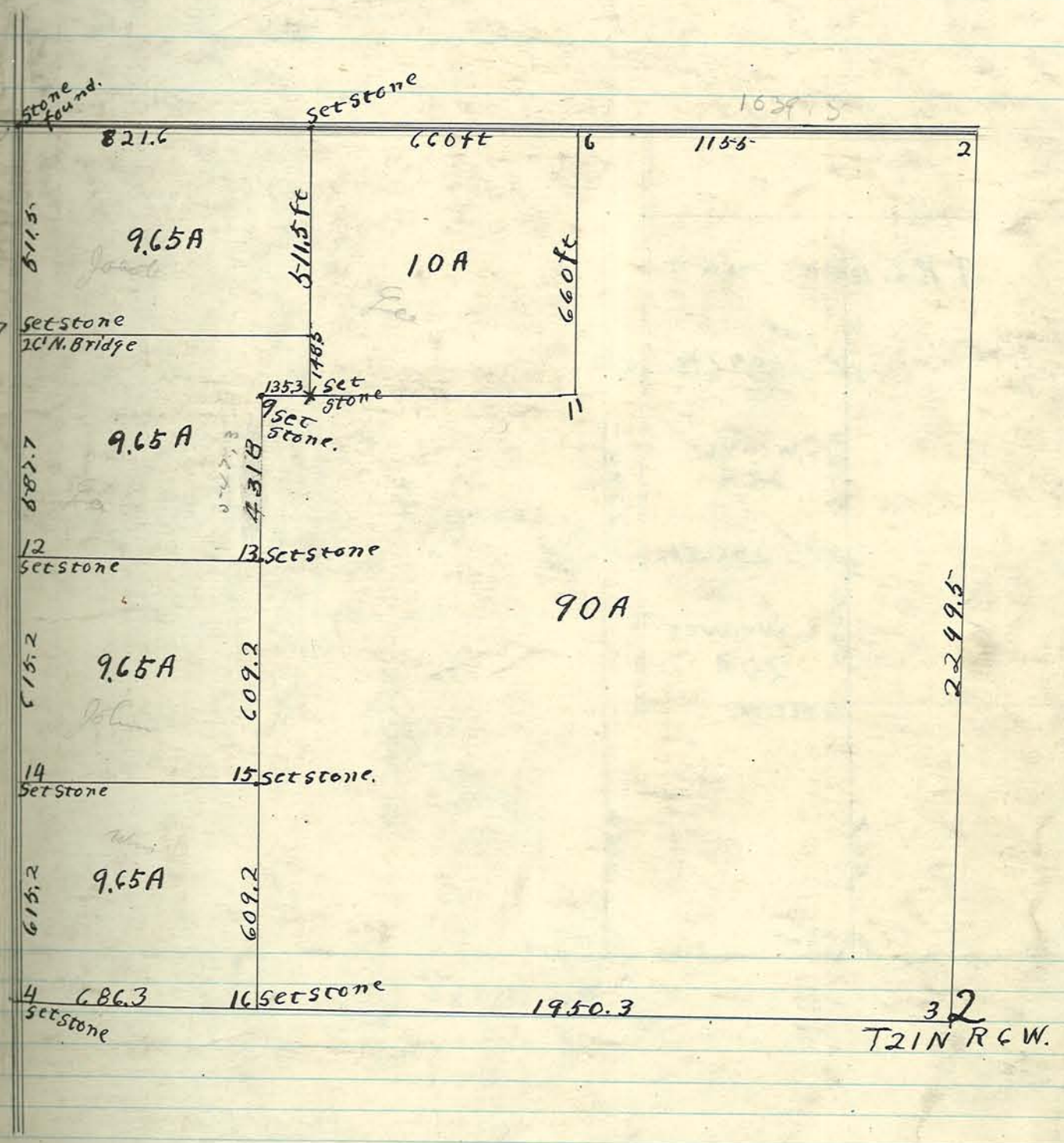

Survey of Pt E² Sec 25 Town 22 N RCW for Parties named in Plat.

April 1917

E C Minton
Co. Sur.

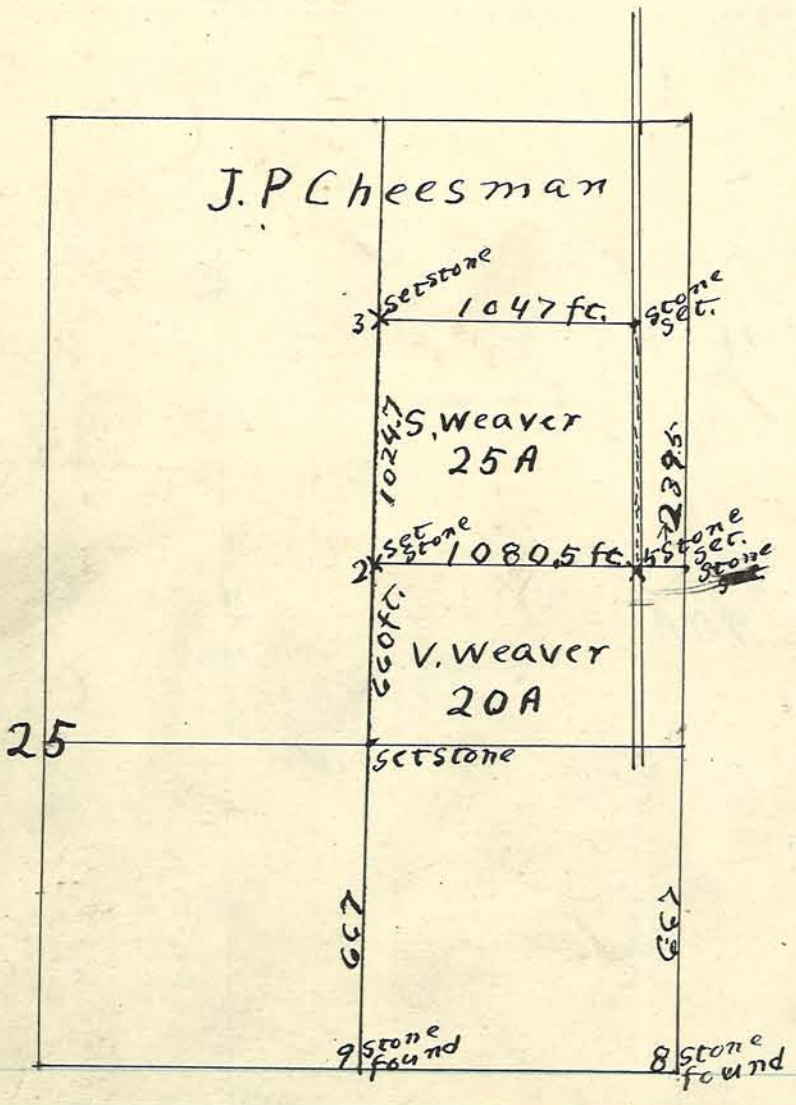

PLAT SW¼ Sec. 5-24-3

Surveyed Dec. 24. 1920 And Jan. 3 1921

E.C. Minton C.S.

A G Arnold Dep.

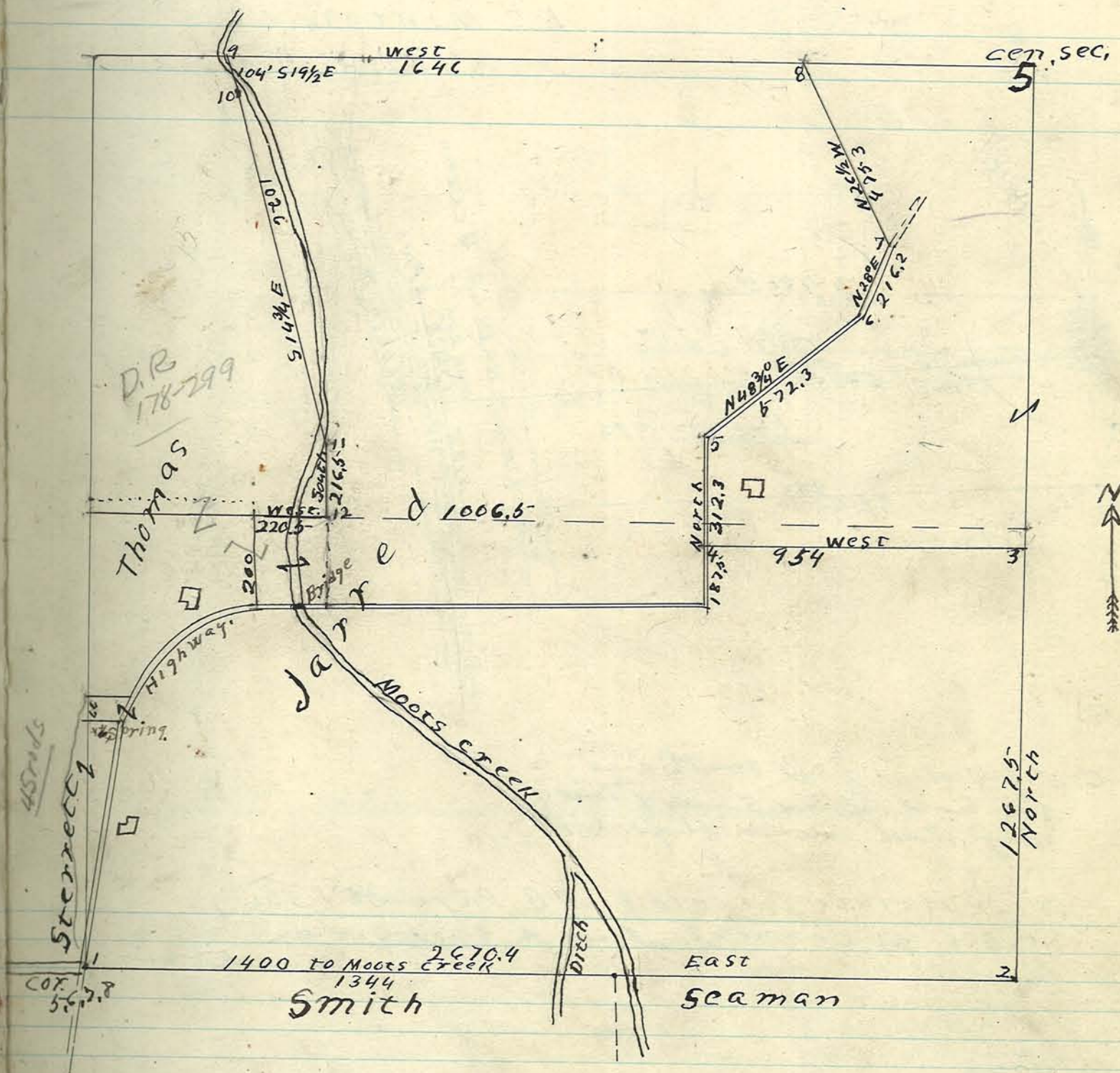

Corners

1 & 2 stone found

3 Post

4 Stake W 1c½'
Stump (Elm) 14' West.
Black Walnut 12" N 68°E 23'

5 & 6 Stake

7 Stake

8 Stake White Oak 18" N10E 16
" " 24" N 5 W 24

9 Stake Elm (Old corner tree) S19½E 104' (Stone Elm C" N80E 1c½")

10 Big Elm See Book B Page 419.

11 Stake Forked sycamore 30" N67E 79' (Stone 2/16 '25)

12 " " " 18 N70E 24 (Stone 2/16 '25)

Ross D Myers Engr
& A G Arnold
checked Line from
Stag to 12 Feb 16 1926

For corners on W. Side see Page 112 This Record. A.G.A.

PLAT OF SURVEY

In NW Frac^4 17-23-4 for George C Kummings

Feb. 12 1921

E.C. Minton CS

A.G. Arnold Dep.

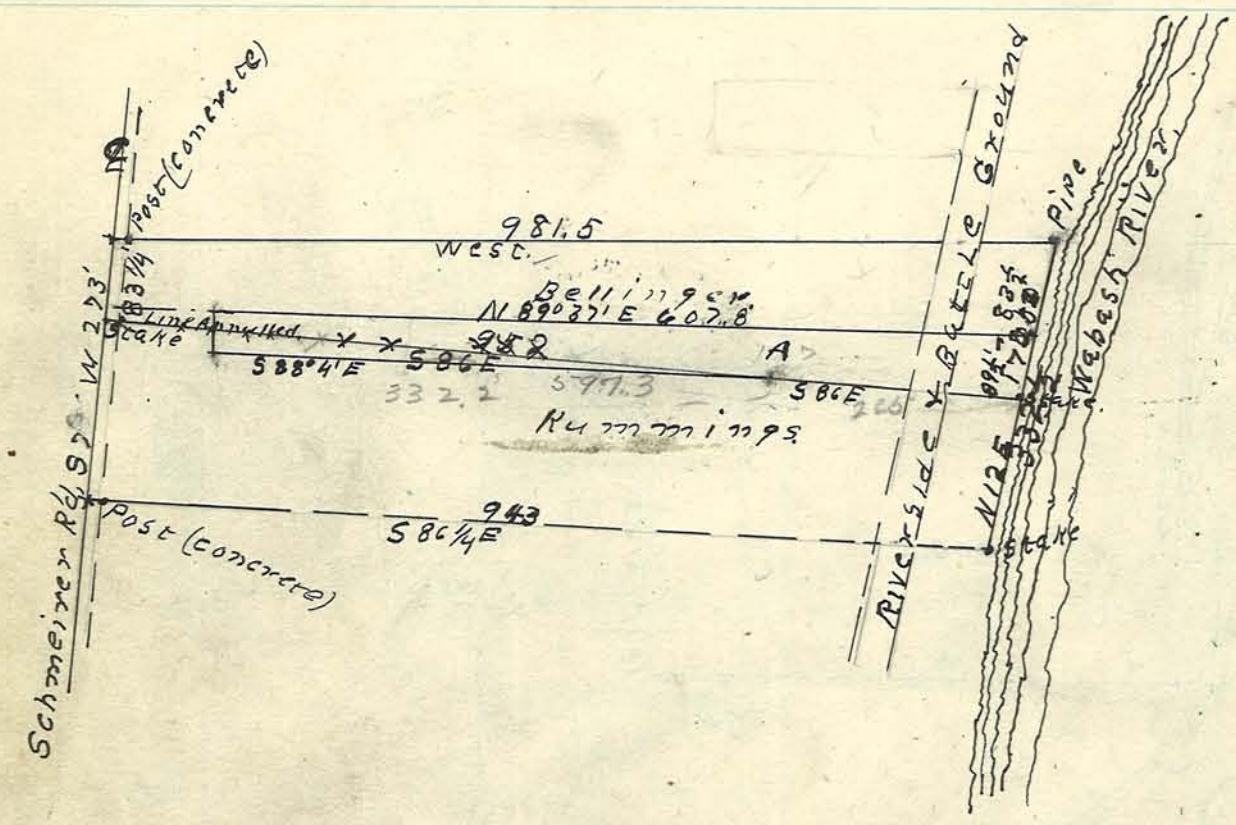

Note: A projection of the south line of N. tract strikes S. side of base of Big stack Monon Shops. A.E.A.

N.E. Cor. of tract is Cor. 10 Book B. Page ~~124~~ 138.
Stakes at conners. ~~Tract~~ A surveyed May 14, 1921
A.E.A.

PLAT OF SURVEY

In SE¼ Sec. 19-24-5

March 17 1921.

A.G. Arnold
Dep. Co. Surv.

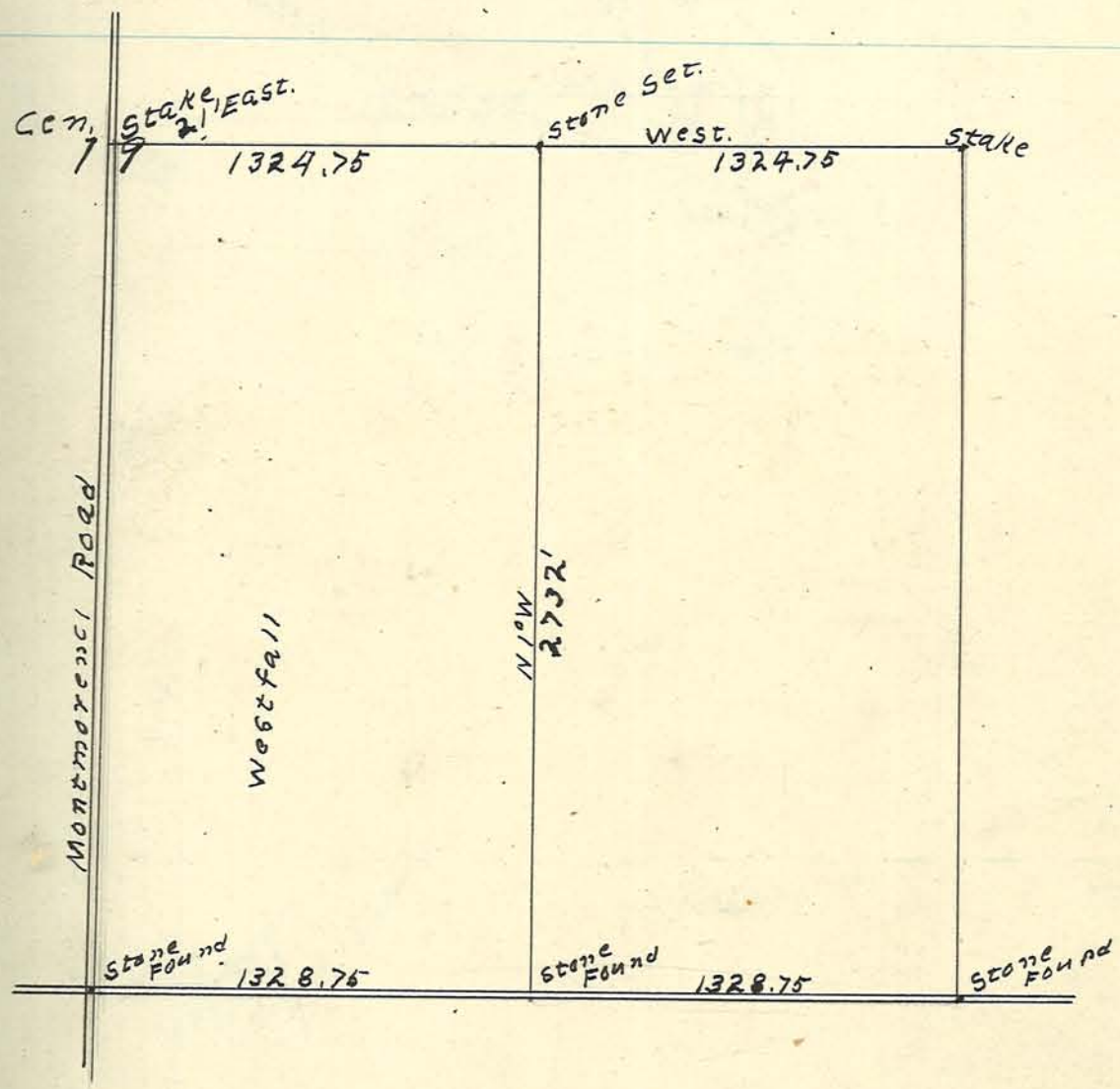

Plat of survey made Mar 18 1921
for F Haywood in sec 32 T23N R4W.
A G Arnold } chammen
Jas Stingle }
E.C. Minton-C.S.

Mch 14 1925
Measured tract in Red ink for E.F. Haywood and found to contain 106 Acres.
R.D. Myle C.S.
A.G. Arnold
Asst.

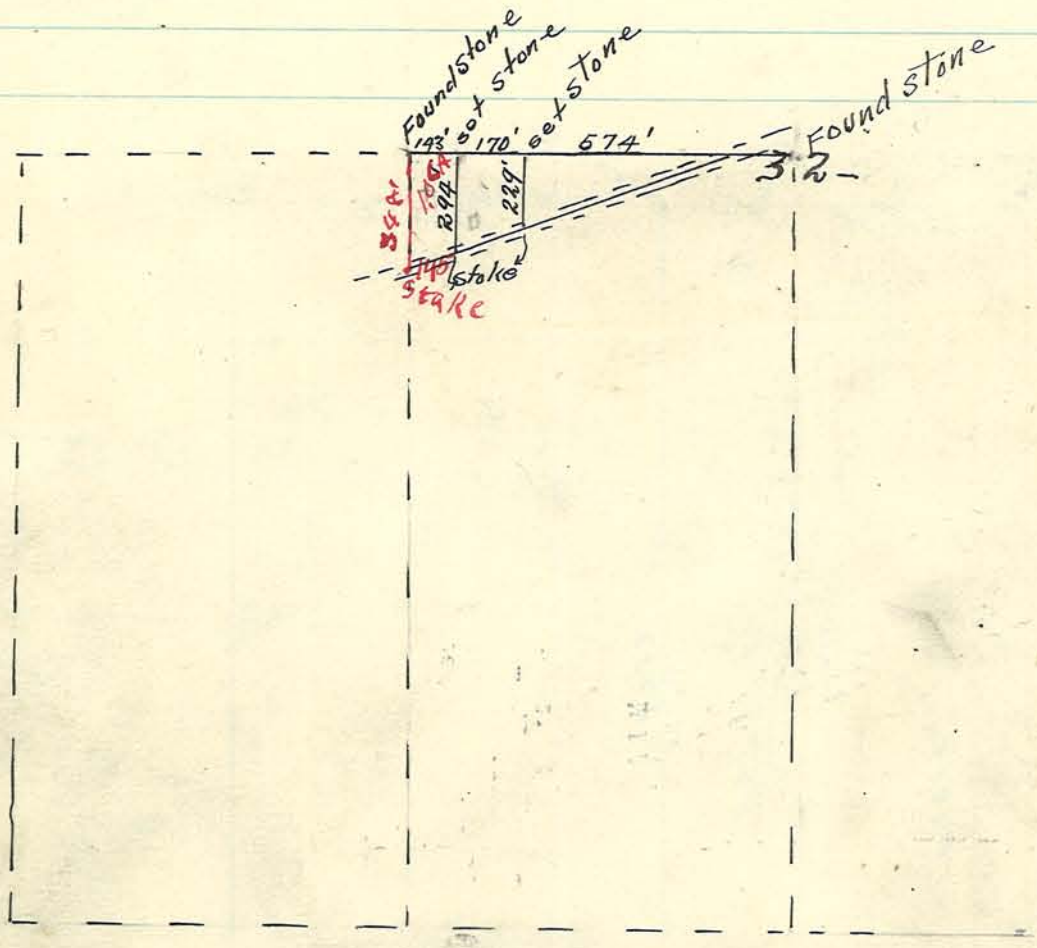

Plat of survey made in School Lot 7
sec. 16 - 23 - 4 Apr. 3 - 1921
E.C. Minton C.S.



1 Found Stone
2 " "
3 " "

Plat of a survey made of Wilson Land in W² Longlois Res in T.23 N. R.4 W

Surveyed 2/22/21 R.C. Minton County Surveyor

per Hred Keesener Deputy.

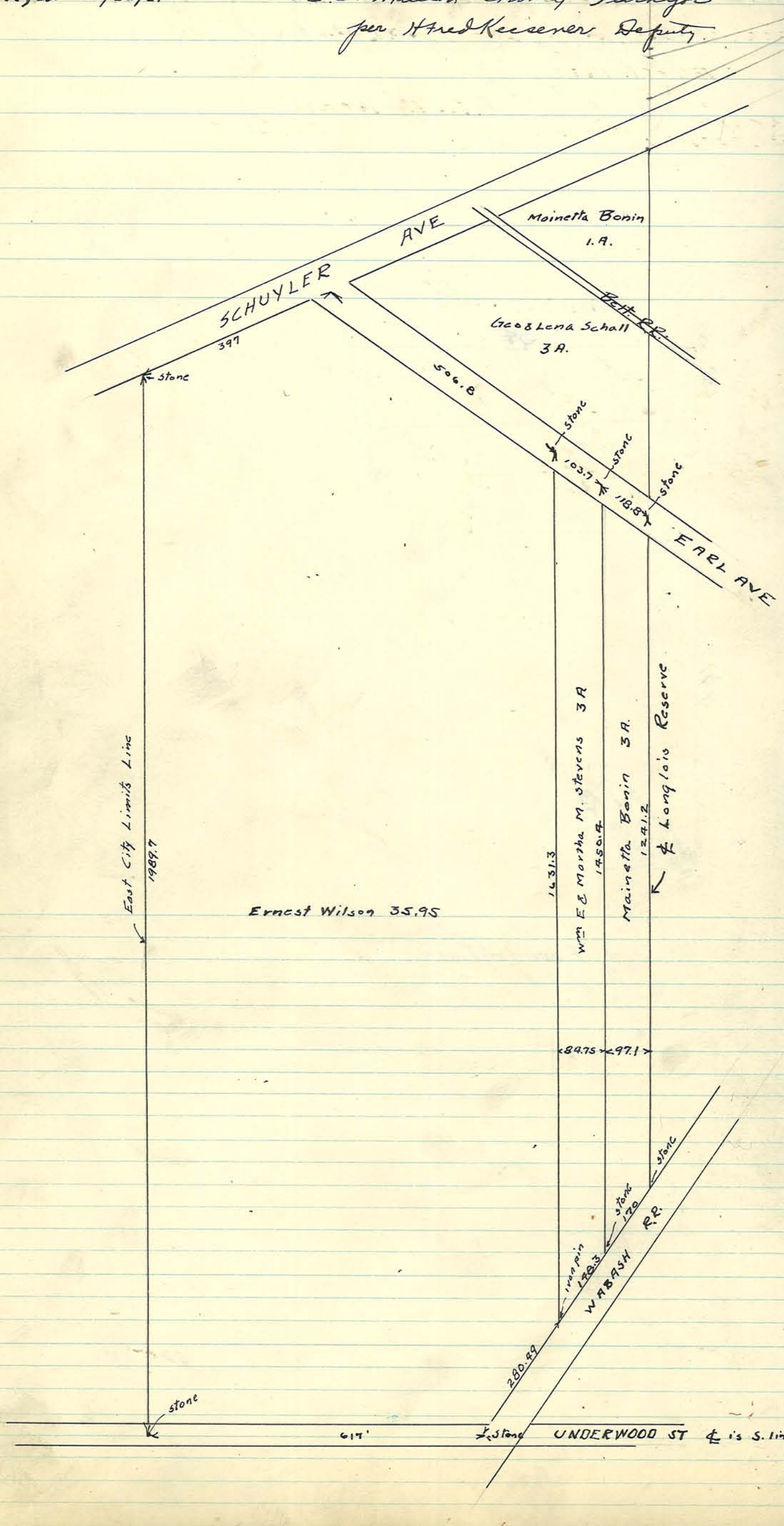

Plat of survey made at instance of Chris Thielan
in sec. 36-22-3 And sec 36-22-4

March 1921.

E.C. Minton
Co. Sur

A.G. Arnold
James Tingle } Chainmen.

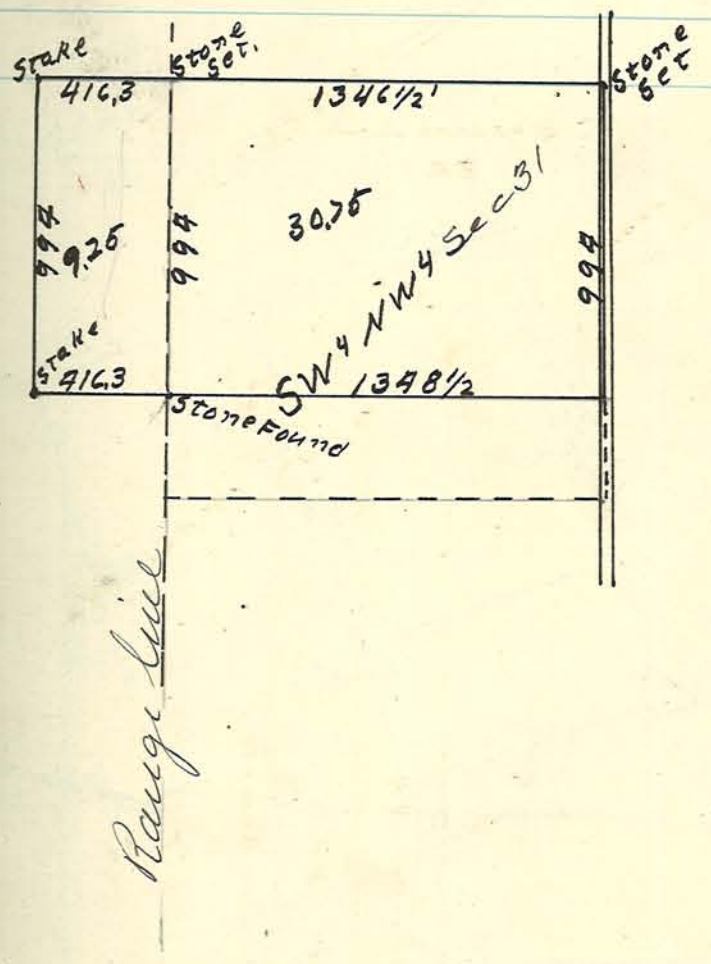

PLAT OF

Survey made in W½ E² Sec 5 Burnetes Reserve at mouth of Flint Creek at instance of George Byers. May. 9. 1921

E.C. Minton Co. Sur.

Per A.G. Arnold dep.

Geo. Byers } assisting
Wm Malott }

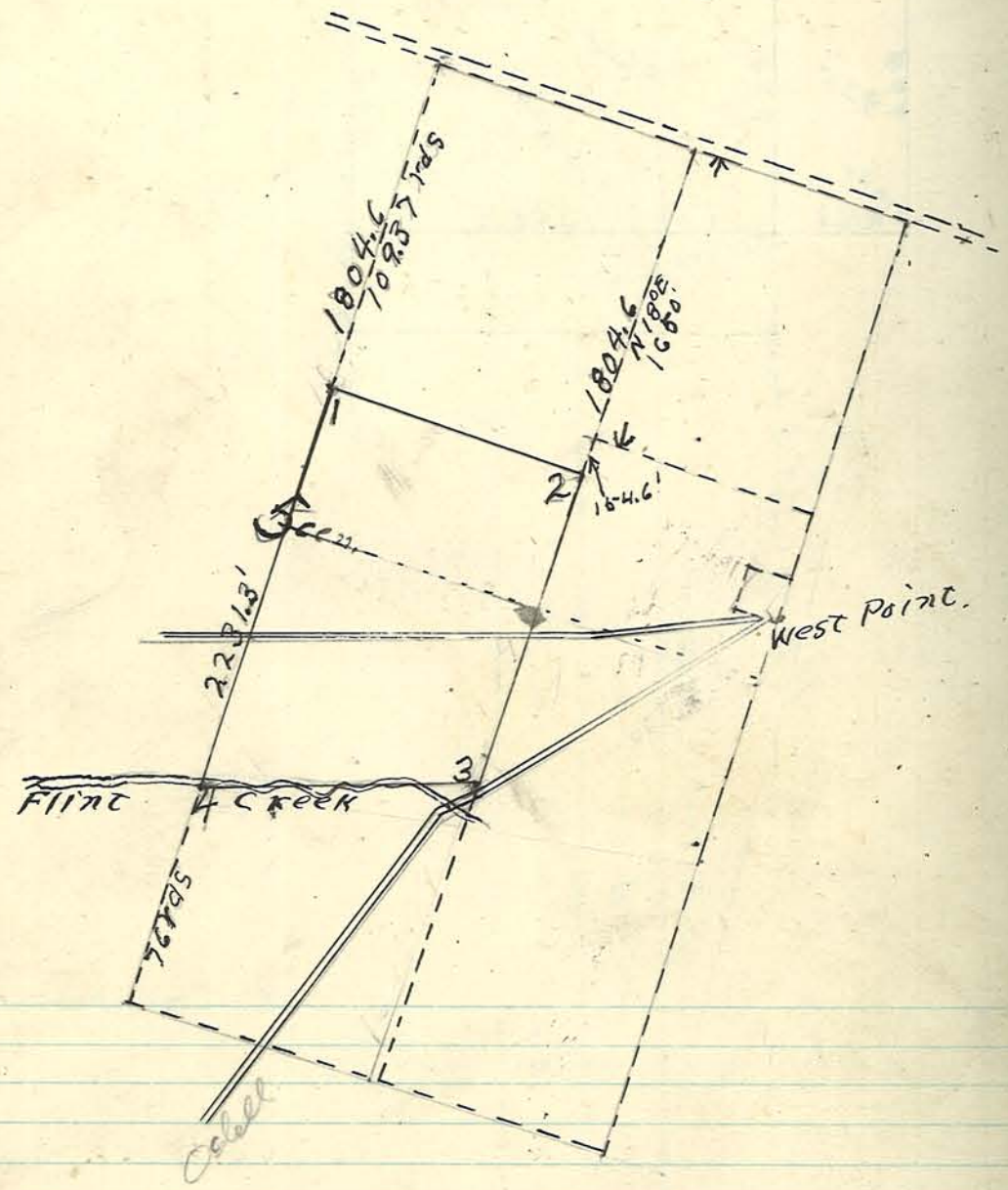

Corners. 1 Stone Set 109.37 rds from N. side Sec,
2 Stone Set Ash clump N 100 E 51 FC
3 Stone See Former Record
4 Big Stone, "W" C.C' E. (See former Record
5 Post 1650' From N. Side by Spring.

PLAT OF SURVEY made in NW¼ Sec 11-22-5-
partition of Lutz Estate.

June 17-21. 1921

E.C. Minton C.S.

A.G. Arnold Dep.

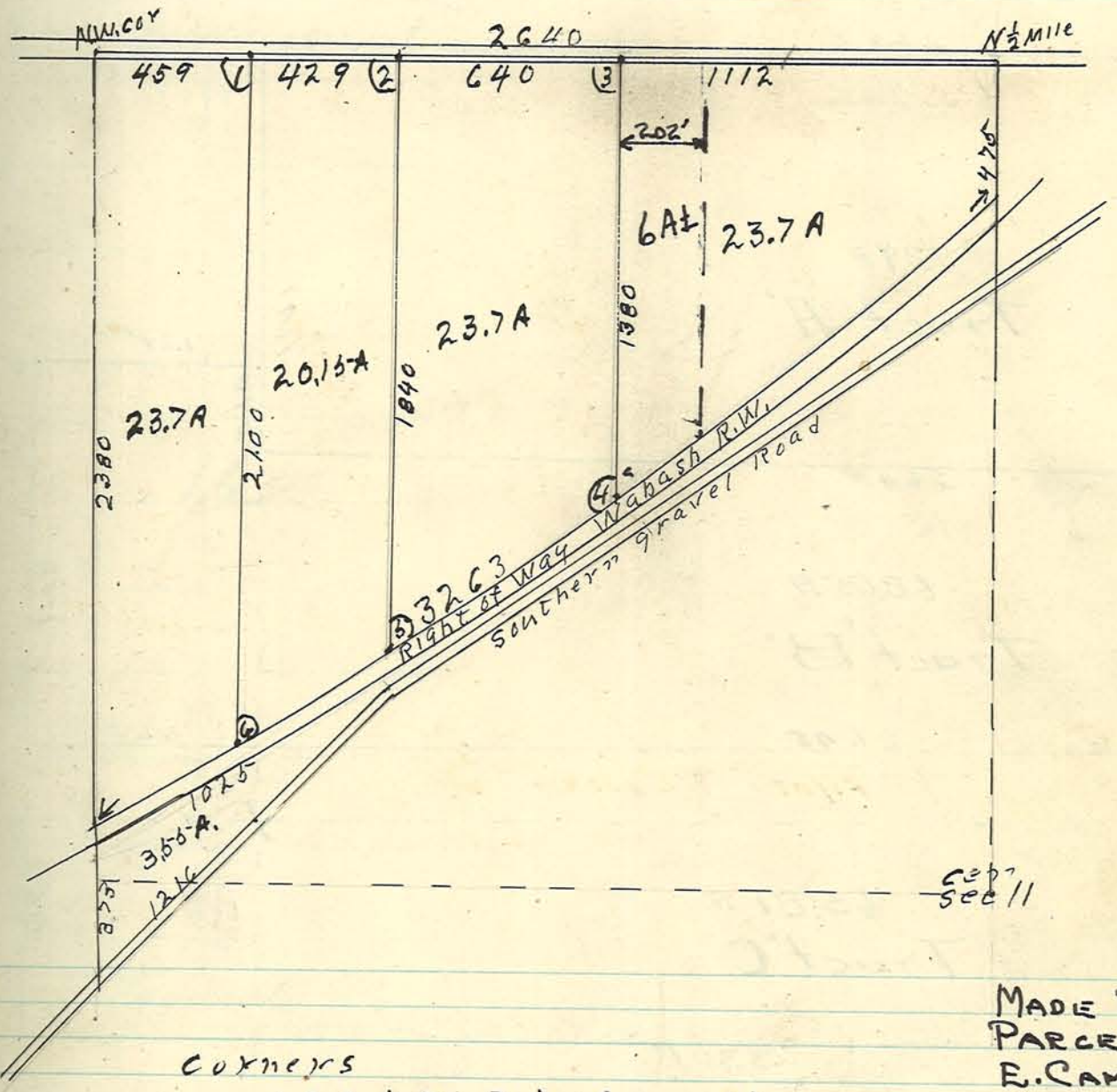

Corners
1, 2, 3, 4, 5, & ¾ inch gas pipe.

MADE SURVEY EAST PARCEL FOR E. CAMPBELL - OCT 11, 1937.

FOUND OVERLAP OF 6.3' ON N. LINE WHEN MEASURED FROM EITHER END OF ¼ SECTION - IN OTHER WORDS TOTAL LENGTH 2633.7 instead of 2640 as shown - Unable to find gas pipes at corners - Suggested splitting different.

Arthur F. Buerkle
County Surveyor.

DEC. 29, 1937 -
MADE SURVEY OF 6 Acres or strip 202' wide off Entire West Side of East Parcel for E. CAMPBELL - SET-STAKES BOTH 1528' E of NW ¼ corner and 1521.4 as comprise on line not yet affected.

Arthur F. Buerkle
County Surveyor.

Martin

Plat of survey made for Mrs Geo Martin in Sec1- T21NR5W. May 1921.

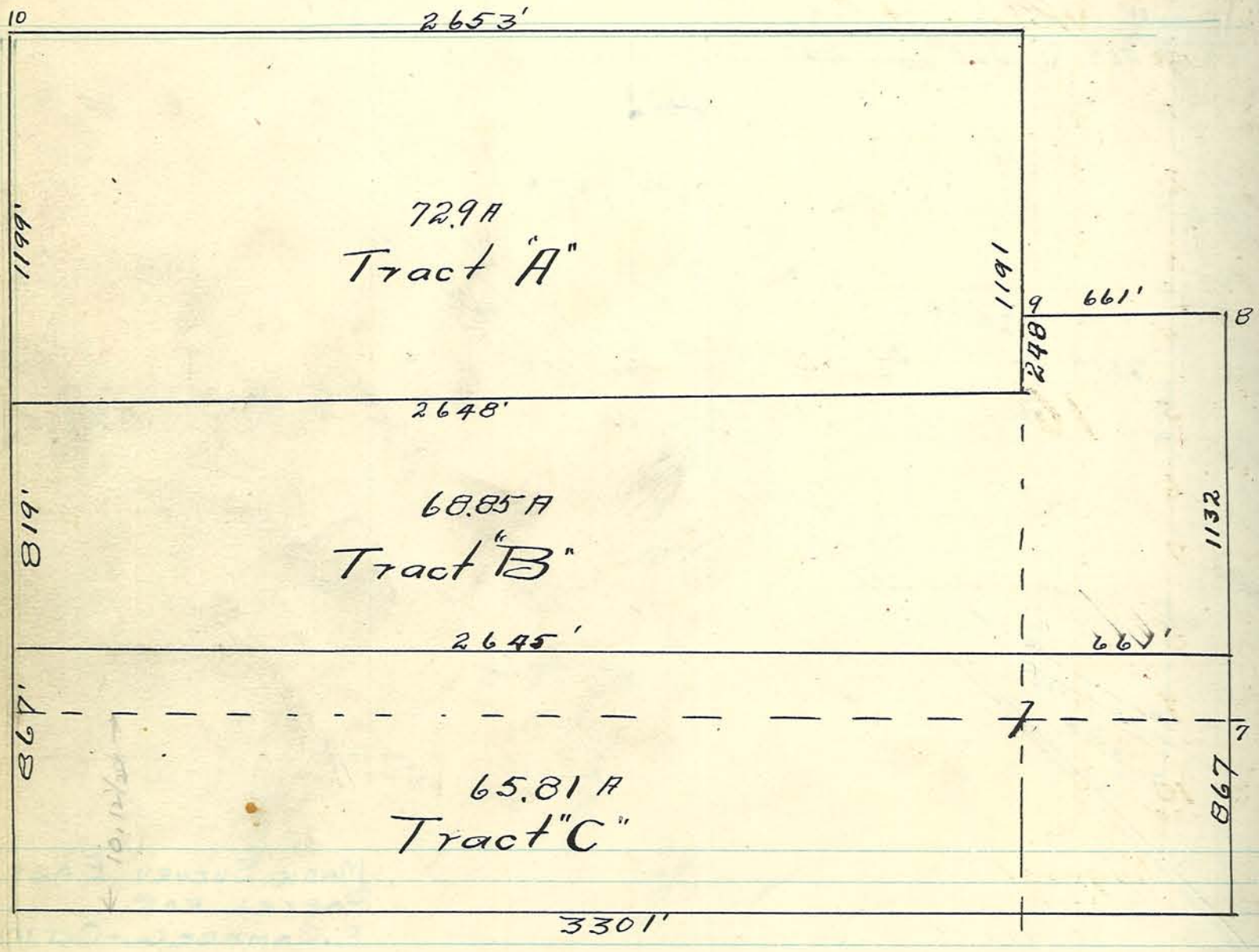

For Corners see C 281. - 7-8-9-10

Aug 17-1921

Plat of survey of Lot 9 Blk 16 Belt Ry Add to Lafayette made for Altha N Cheeseman

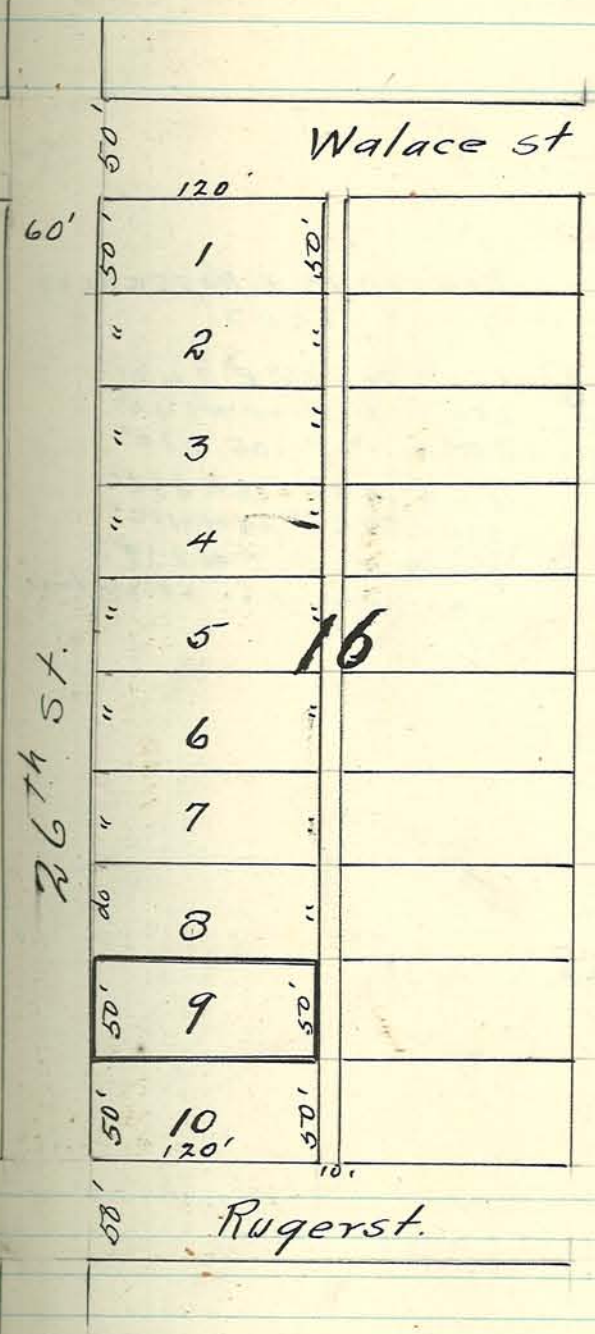

Set stakes at each corner of lot #9

Road survey in Sec. 26-27 34-35 in
Township 23 North Range 3 West.

Survey made Nov. 17. Dec. 9 1921

E C Minton C. S.

A. C. Arnold Der.

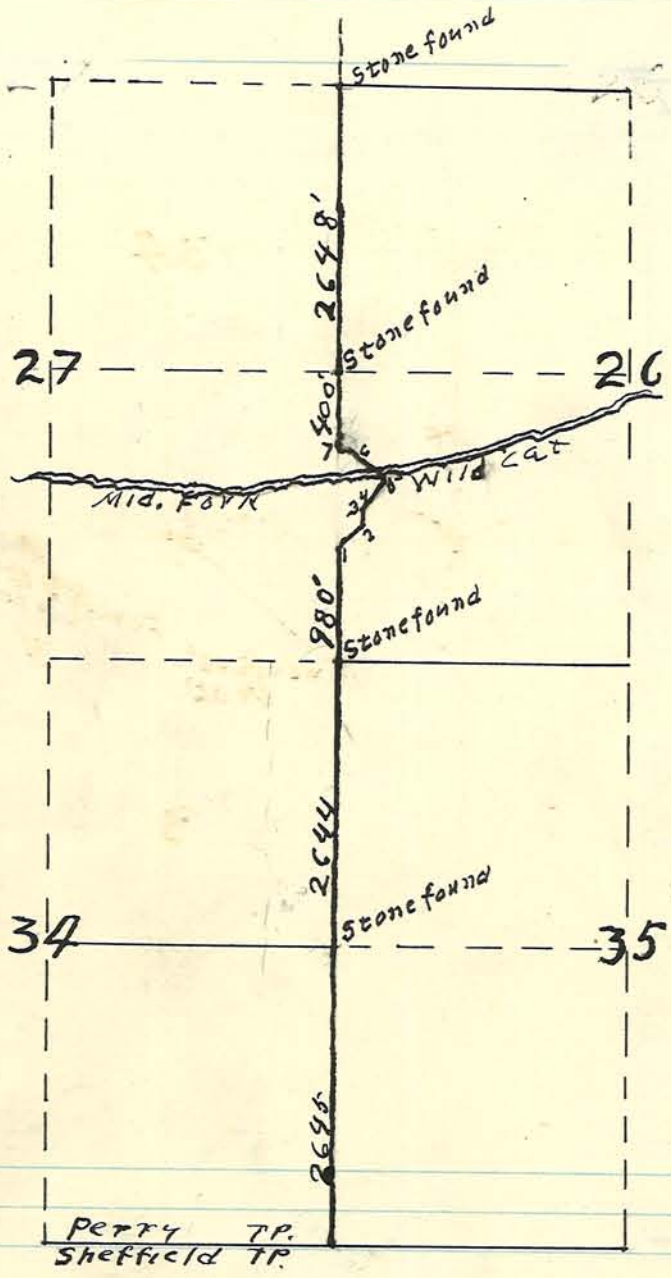

Bearings & Distances
1 to 7

1 to 2 N 47½° E 248'
2 to 3 N 10°-30' W 246'
3 to 4 N 12°-20 E 116'
4 to 5 N 39°-35 E 345'
5 to C N 23°-35 W 400'
C to 7 N C4°-5' W 239'
No Permanent monuments.

Road survey on Township Line between
Sec 3 & 4 Town 22 N and 33 & 34 Town 23 N in R. 3 West
Survey made Dec 9 & 10 / 1921
E. C. Minton C. S.
A. B. Arnold, Dep.

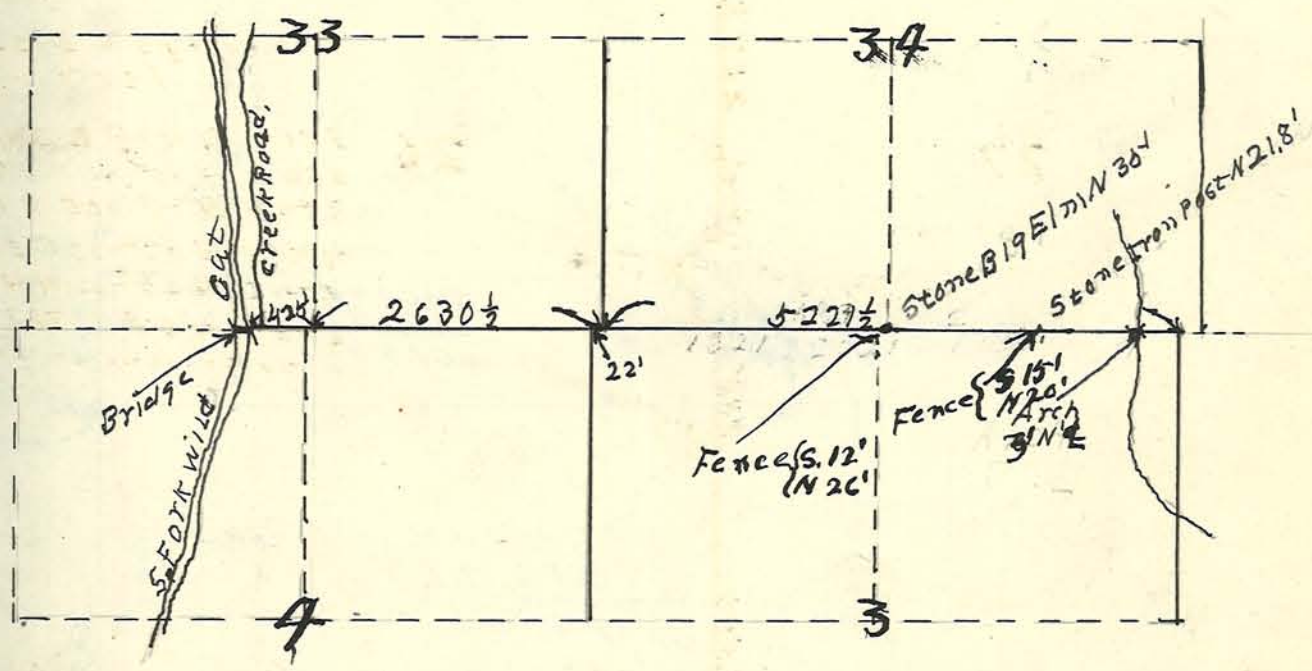

Sec 4 & 9 - 21 - 5

Plat of survey made Dec 13-1921 for Chas Wudle

E.C. Minton } Chainmen
A.J. Arnold }

E.C. Minton

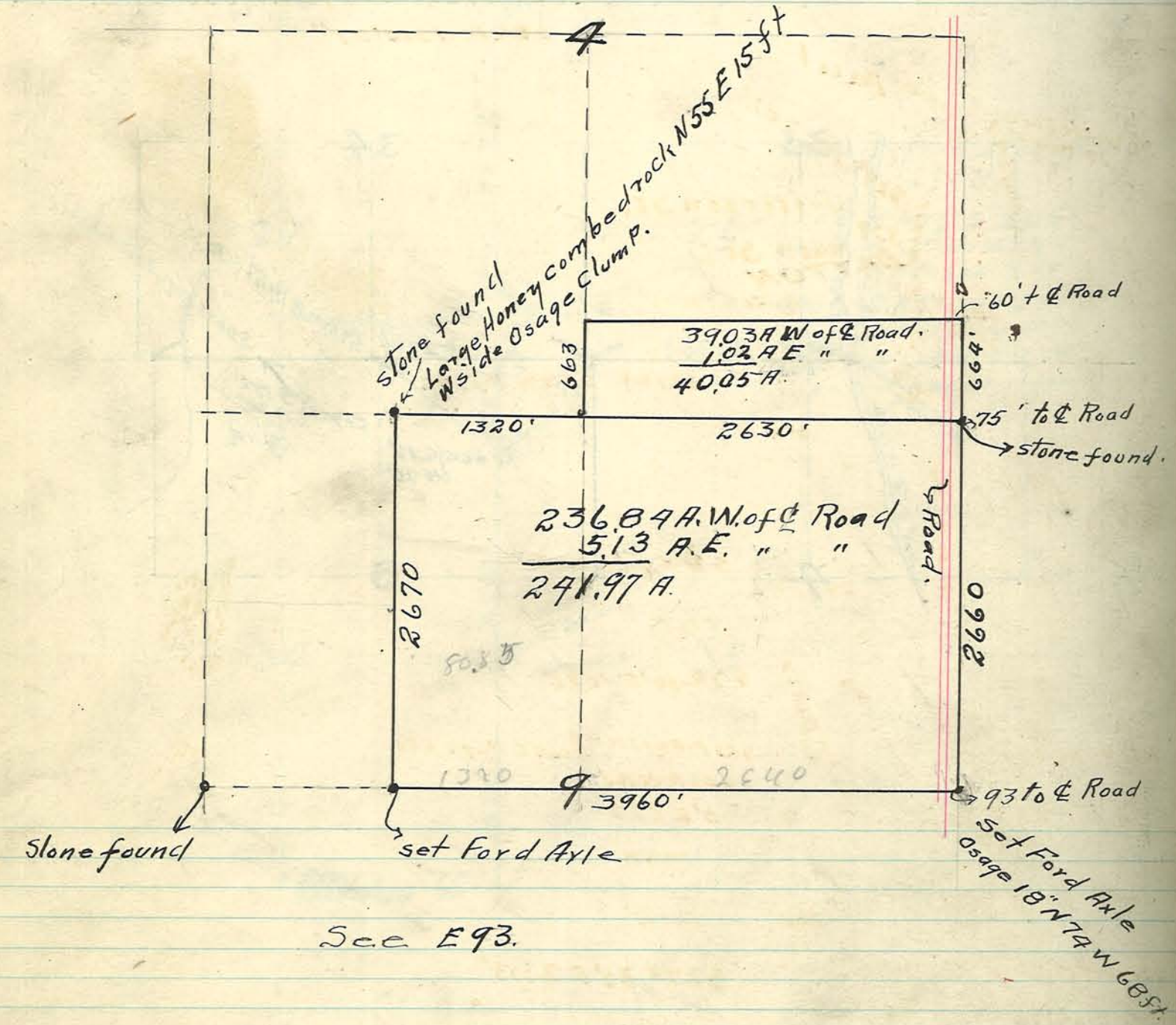

See E93.

ROAD SURVEY. SHEFFIELD, T'P.

DEC. 1921. IN 5-4-9 & Reserve 22-3

E.C. Minton Co Sur

A.G. Arnold Dep.

Note. Total Length 20368' or 3.8 miles.

Scale 1200' = 1"

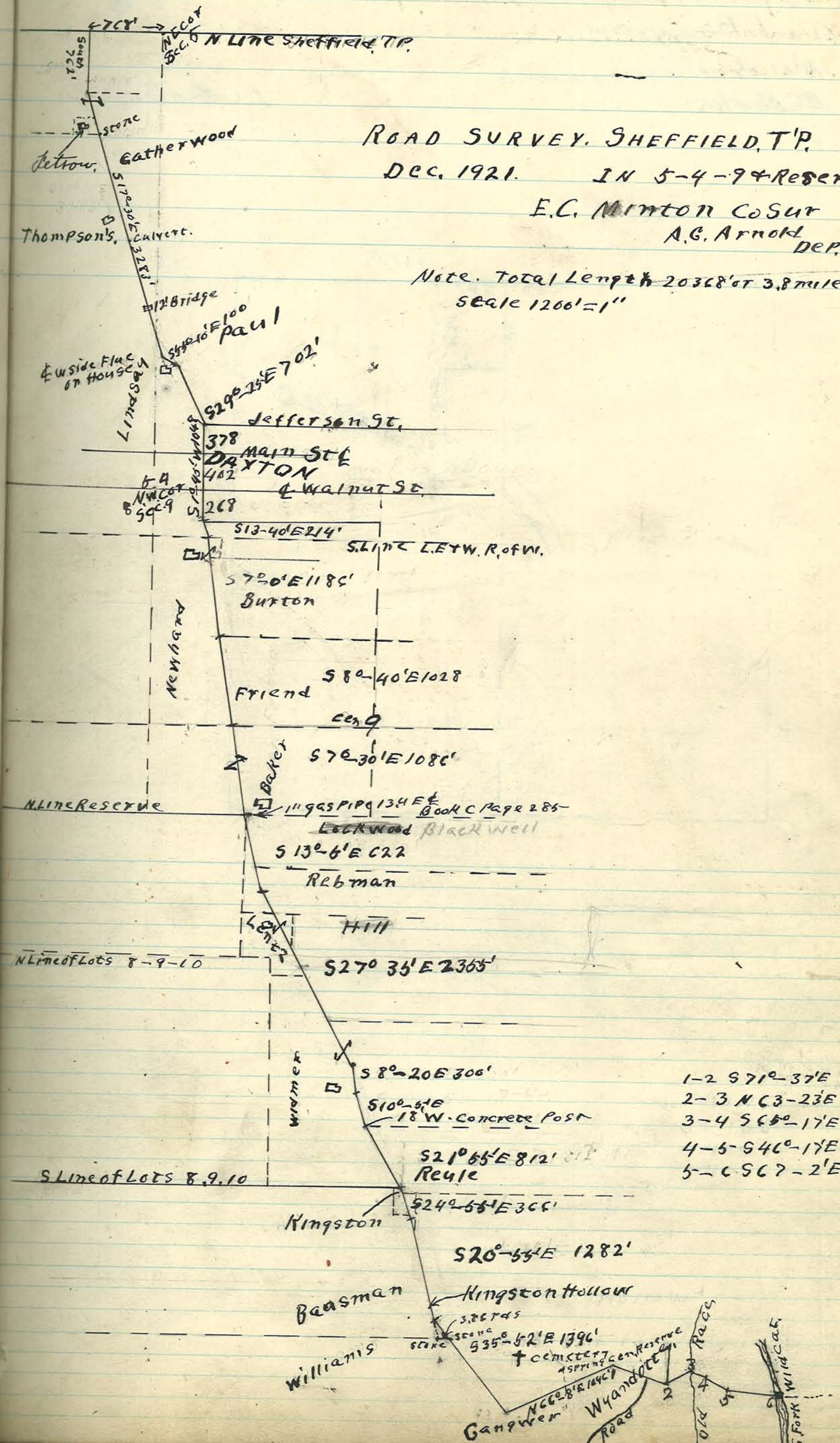

Jan 13- 1922 29-23-3.

Plat of survey in sec 29 T23N R3W at instance of Emil Berggren

A G Arnold } Chainmen
EC Minton

EC Minton C S

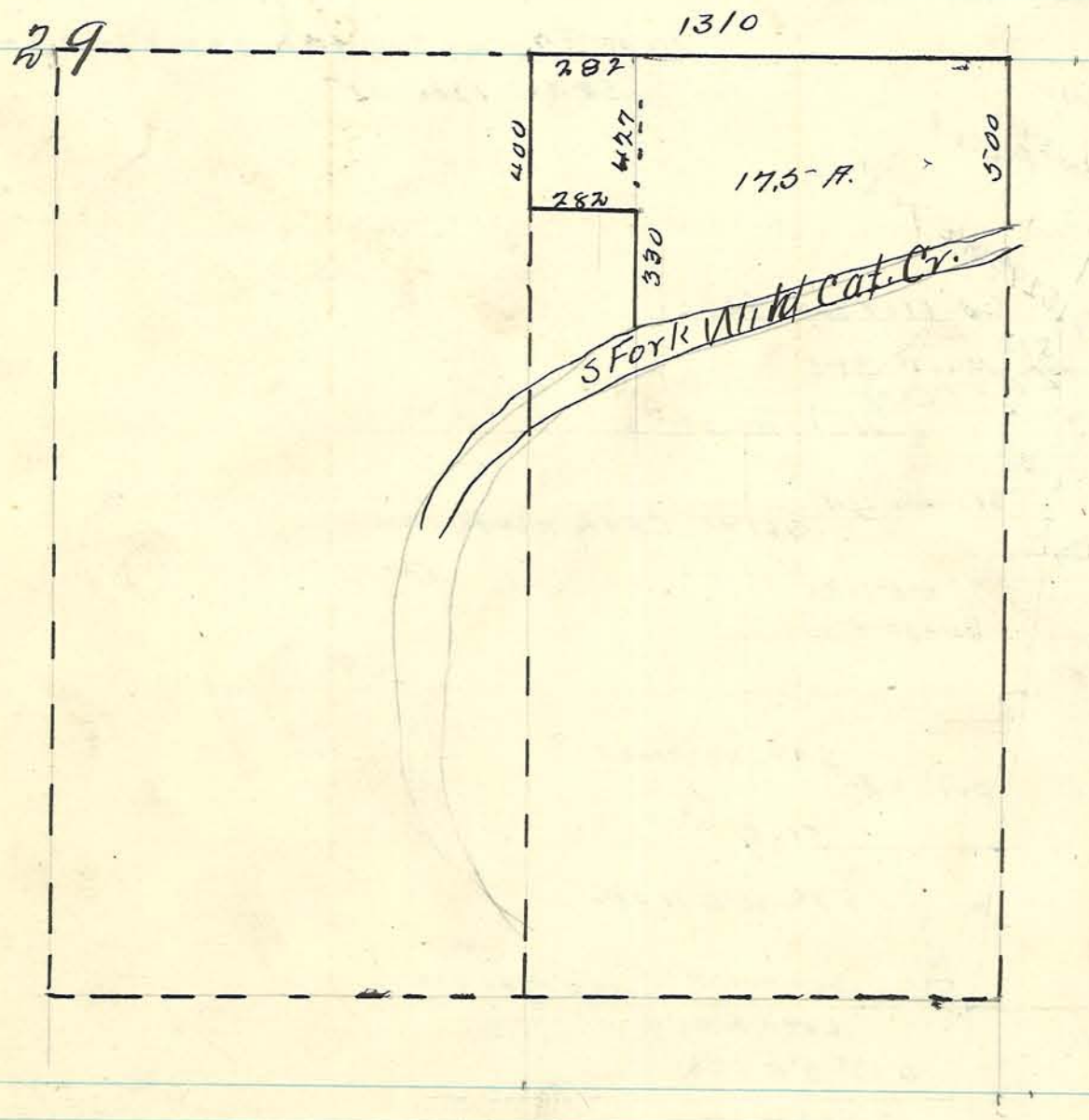

Jan 16-1922. 27-24-3.

Plat of survey made in sec 24 T 29N R 31W (27 24) at instance of Jno Bieber.

AG Arnold } chainmen
E.C. Minton }

E.C. Minton C.S.

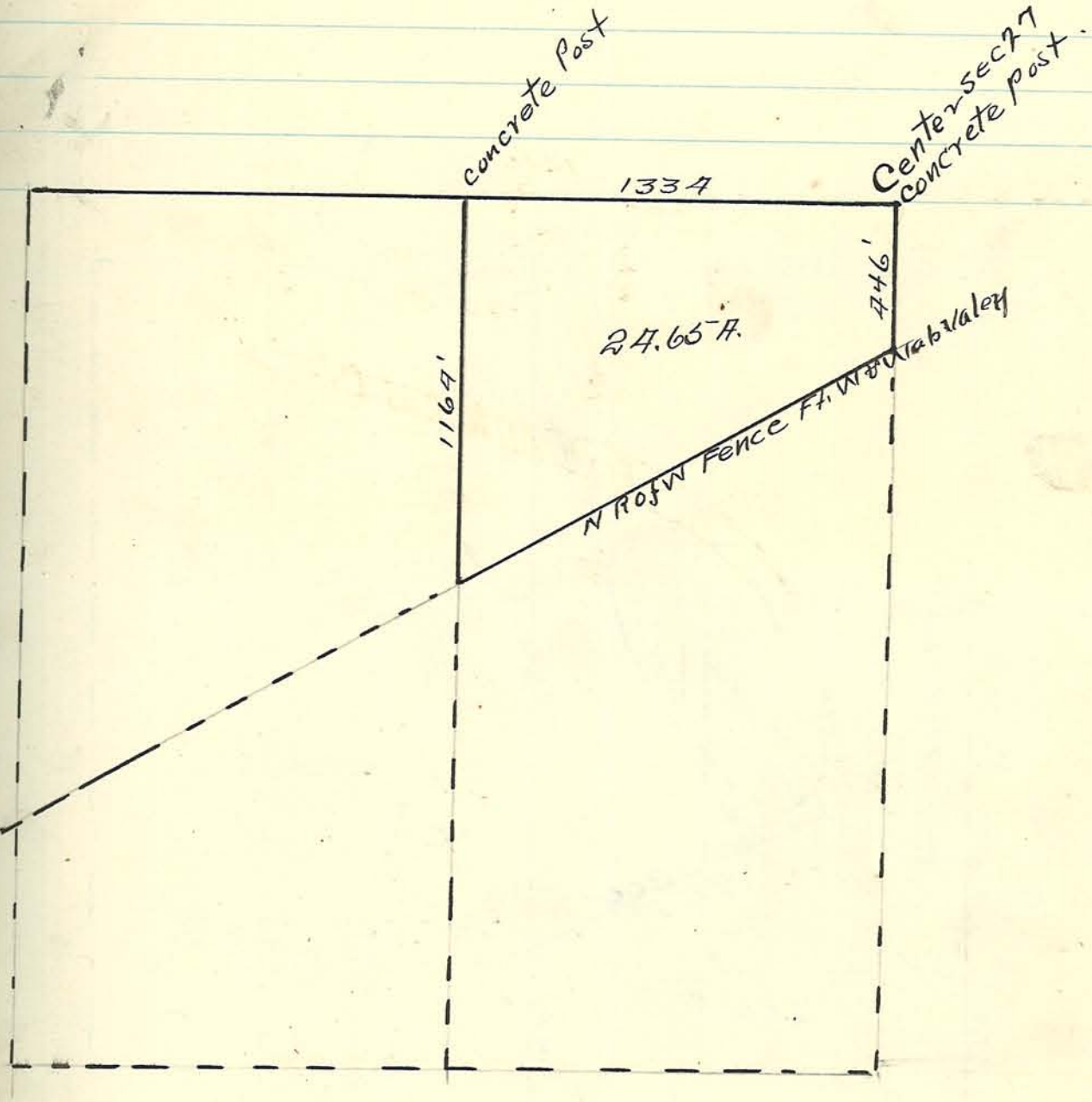

Sec 26 - 21 - 6 Feb 15-1922

Plat of Survey made in sec 26 T 21 N R 6 W at instance of G. Hawthorne

A G Arnold } chainmen
E C Minton }

E.C. Minton C.S.

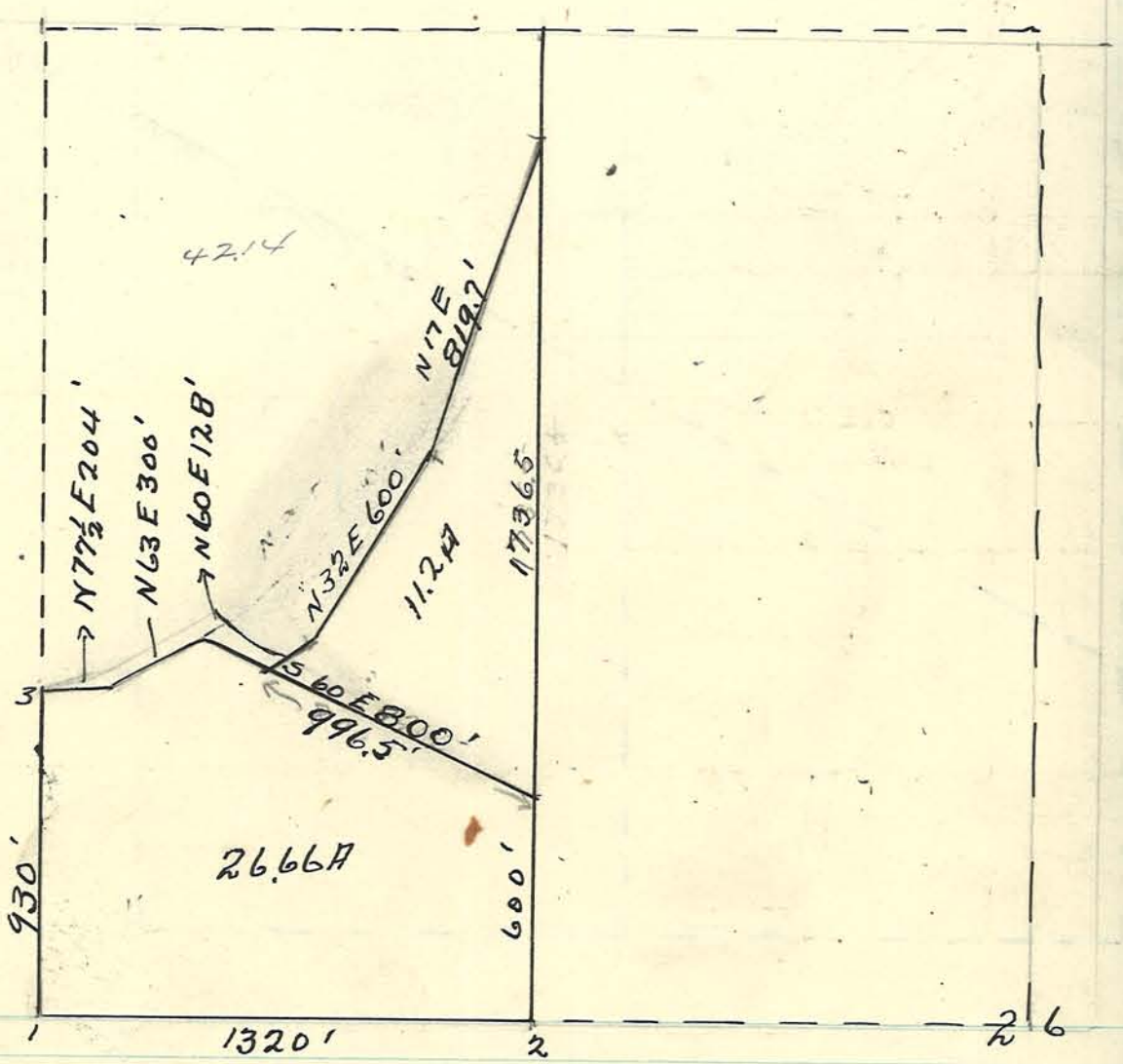

1 - Stone
2 - "
3 - Center of bridge.

Sec. 18 – 23 – 4 March 3. 1922

Plat of Survey made in Sec 18-23-4

At instance of

A.G. Arnold } chainmen.
E.C. Minton }

E.C. Minton C.S.

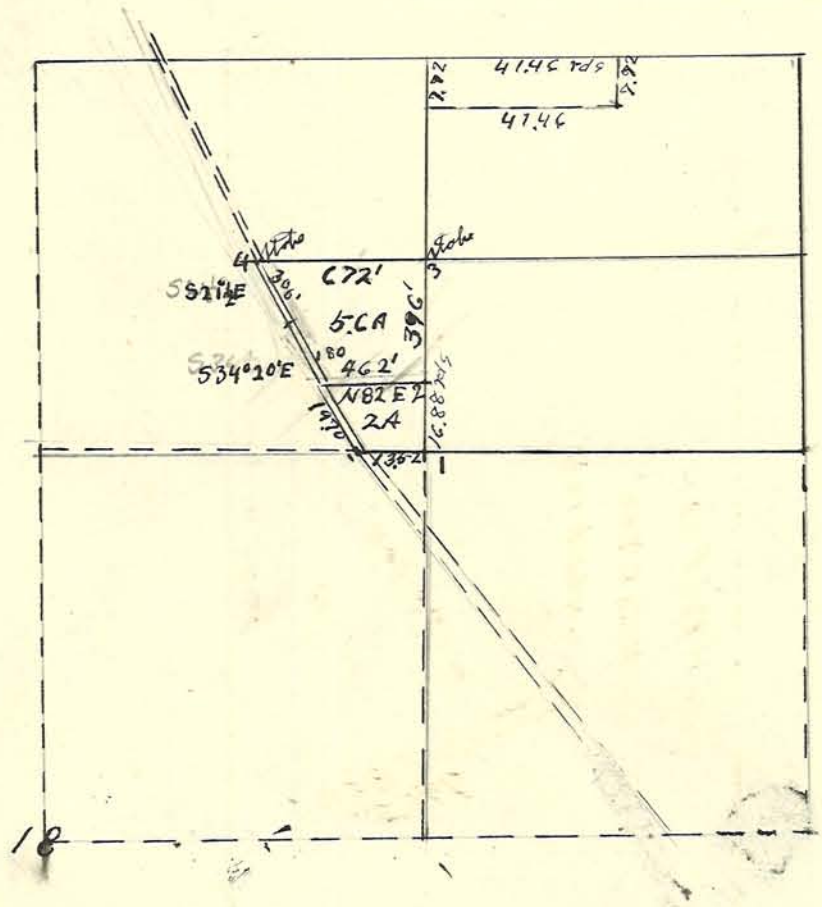

1 corner Located From Witness
2 Post in fence
3 Stake
4 Stake.

Sec 25-24-5 Mar. 9-1922.

Survey in SE¼SW¼ sec 25-24-5 T. R. to devide sam in 3 eqal parts

E.C. Minton chainmen
H Straitman

E.C. Minton
C.S.

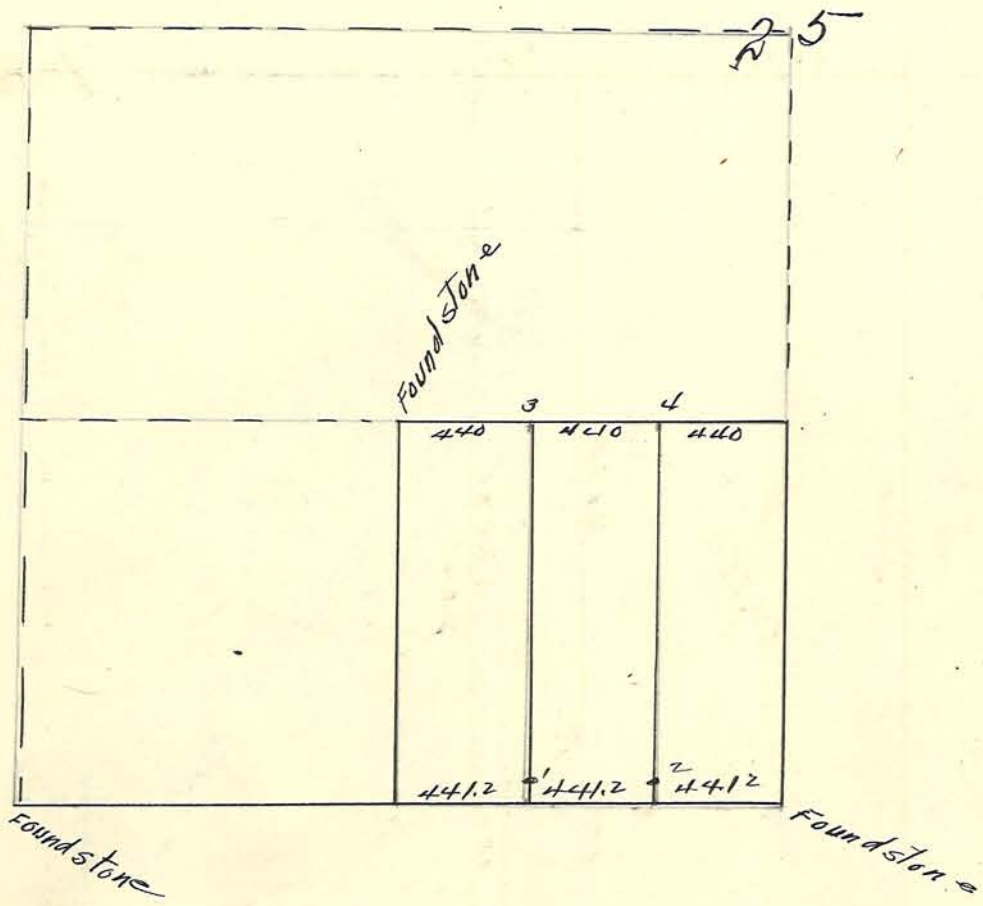

1- 1½" gas pipe set in fence N side of road.
2 " " " " " " " " "
3 " " " Set on line
4 " " " " "

Sec 14-22-4 Mar 13-1922

Plat of Survey in Sec 14 T 22 N R 4 W at instance of M.M. Orth

E C Minton chainmen
A G Arnold

E.C. Minton Cs.

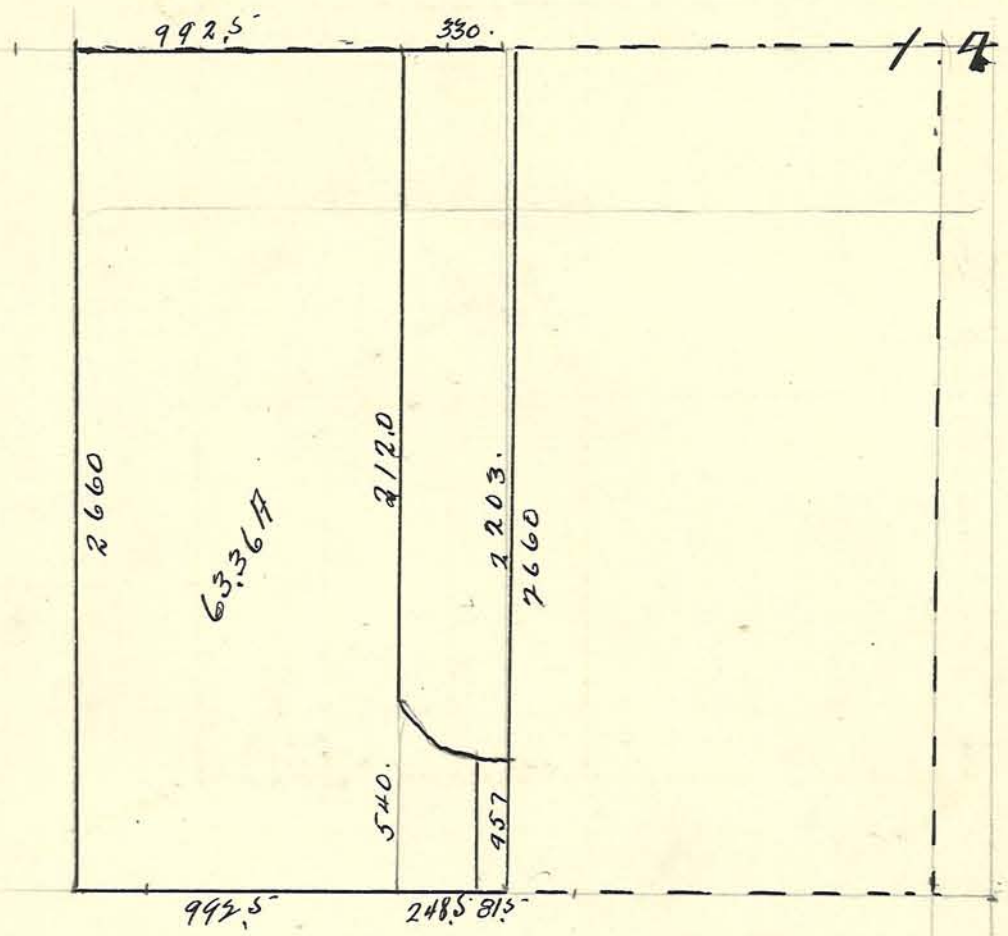

Sec 21-23-4 Mar 20-22.

Plat of survey of lot #10 Perrins Sub Div of Lots 142-148 Perrins Add City of Lafayette All interested parties having 10 days notice

EC Minton
AG Arnold } Chainmen

E.C. Minton C's

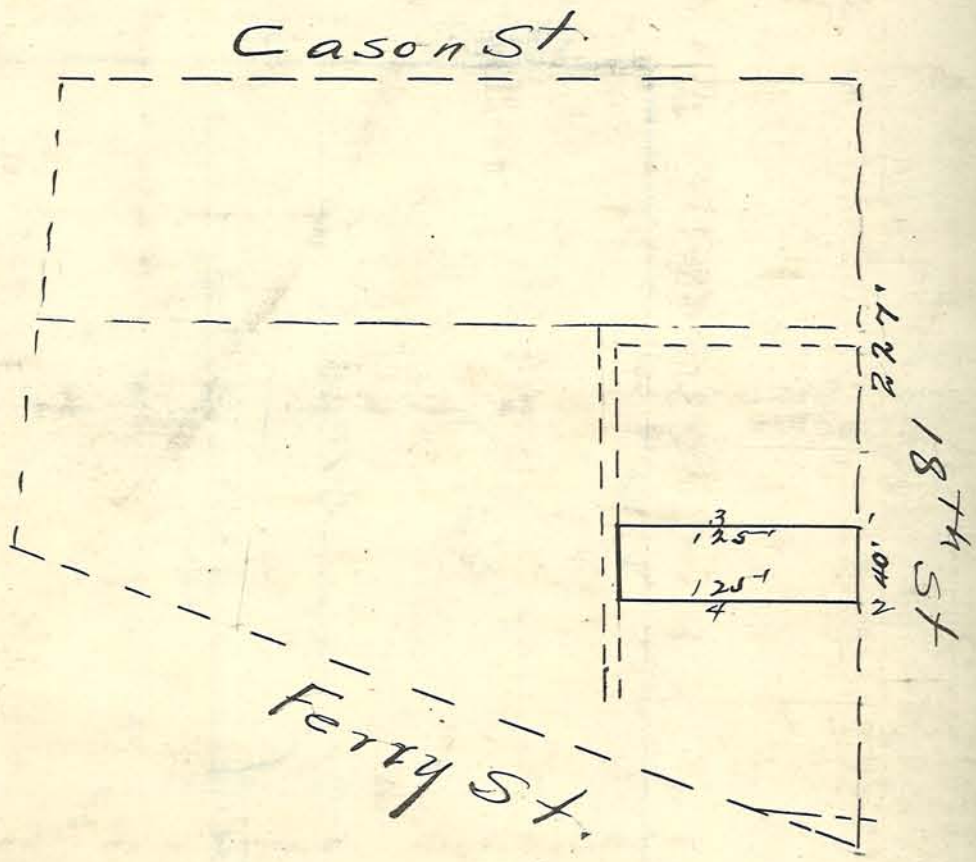

1 stake Notch in concrete walk on line E
2 " " " " " " "
3 " 64' W of NE Cor.
4 " 64' W of SE "

Road Survey made April, 6, 1922.

For purpose of determing how wide to make Nydecker Road The width not boing on Record and not having given when the County Assumed control of it, Some years ago.

All in Township 21 N. Range 3 & 4 West, Layromie T.P.,

E.C. Minton Co. Sur; A.G. Arnold, Dep.

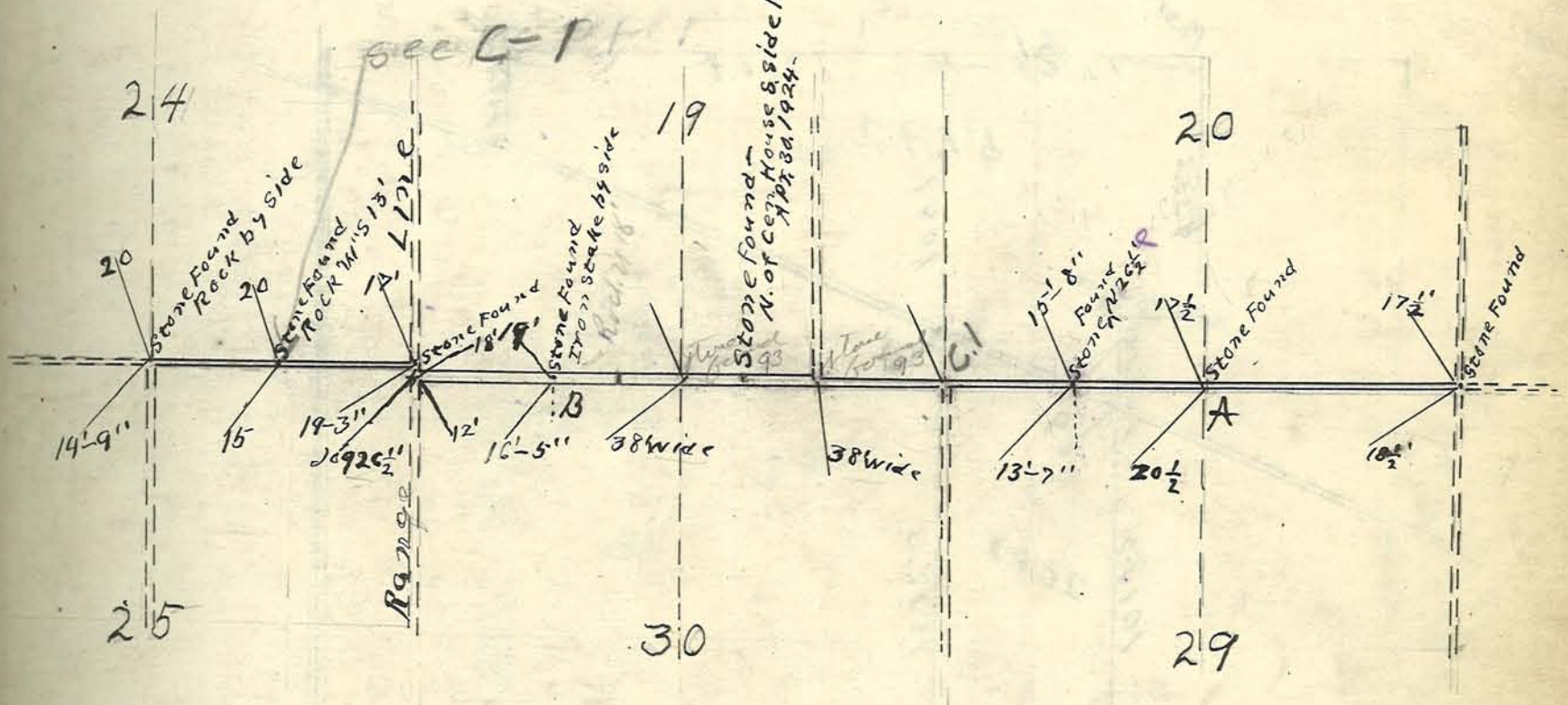

Note: Figures show Widths to Fences or entire width between " Fences staked 20' from ℄ From A to B Apl. 3d. 1924.

Plat of survey made for Olive P Hovey to determine
area of lands owned by him in Sec 31-21-3
Survey made June 8 1922

E. L. Winters Co Surv.
A. G. Arnold Dep.

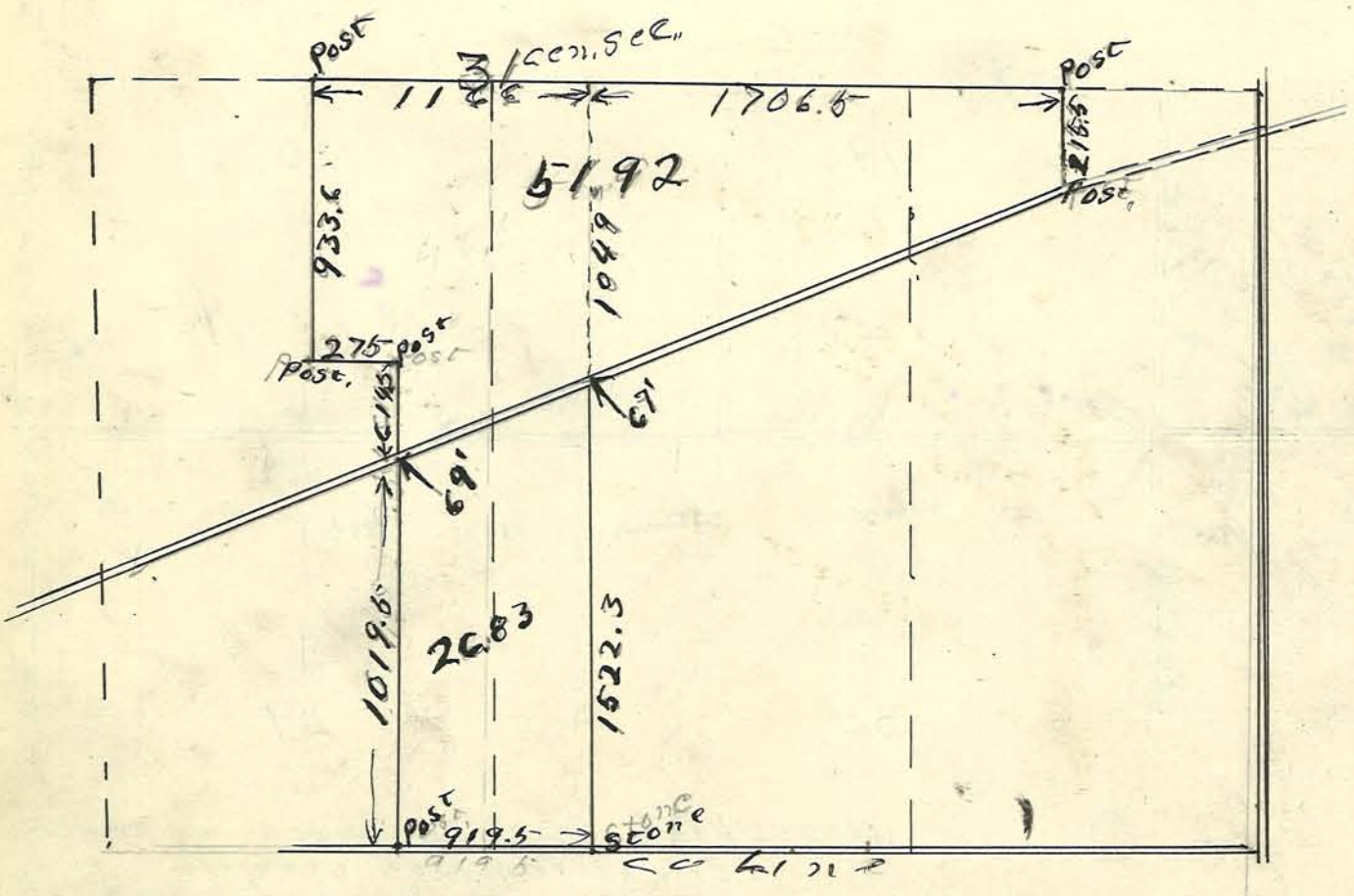

See Book C Page 365
B " 315

June 3. 1922 Relocated Cen. Sec 1-22-3
For Sylvester and Guy Brand. Both Present and Assisting.

A. G. Arnold. Dep. Sur.

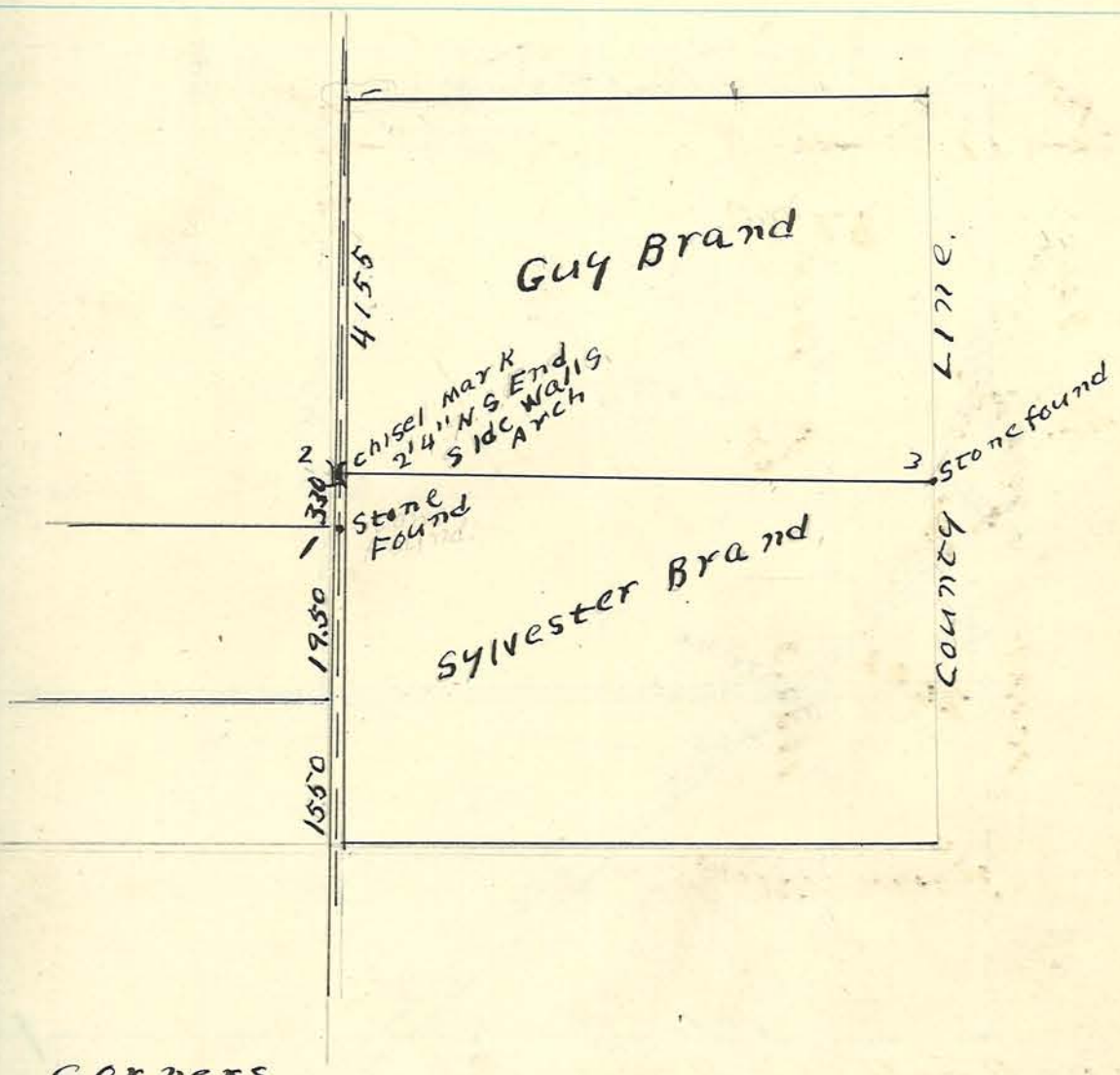

Corners
1 Stonefound. (deep attached wire)
2 Chisel Marks 2'-4" North. southend. of side walls of Arch (330 ft North of No 1)
3 Stone found.

Note:- Found Stone No. 1 + Chisel Marks on Arch on April 7, 1931 while realigning ℄ of Road for widening to 40' Right of Way
D.L. McClurg - Surveyor.

Sept. 8 1922 Sec. 12 T 22 N R 4 W.

Plat of survey made for M.A. Price

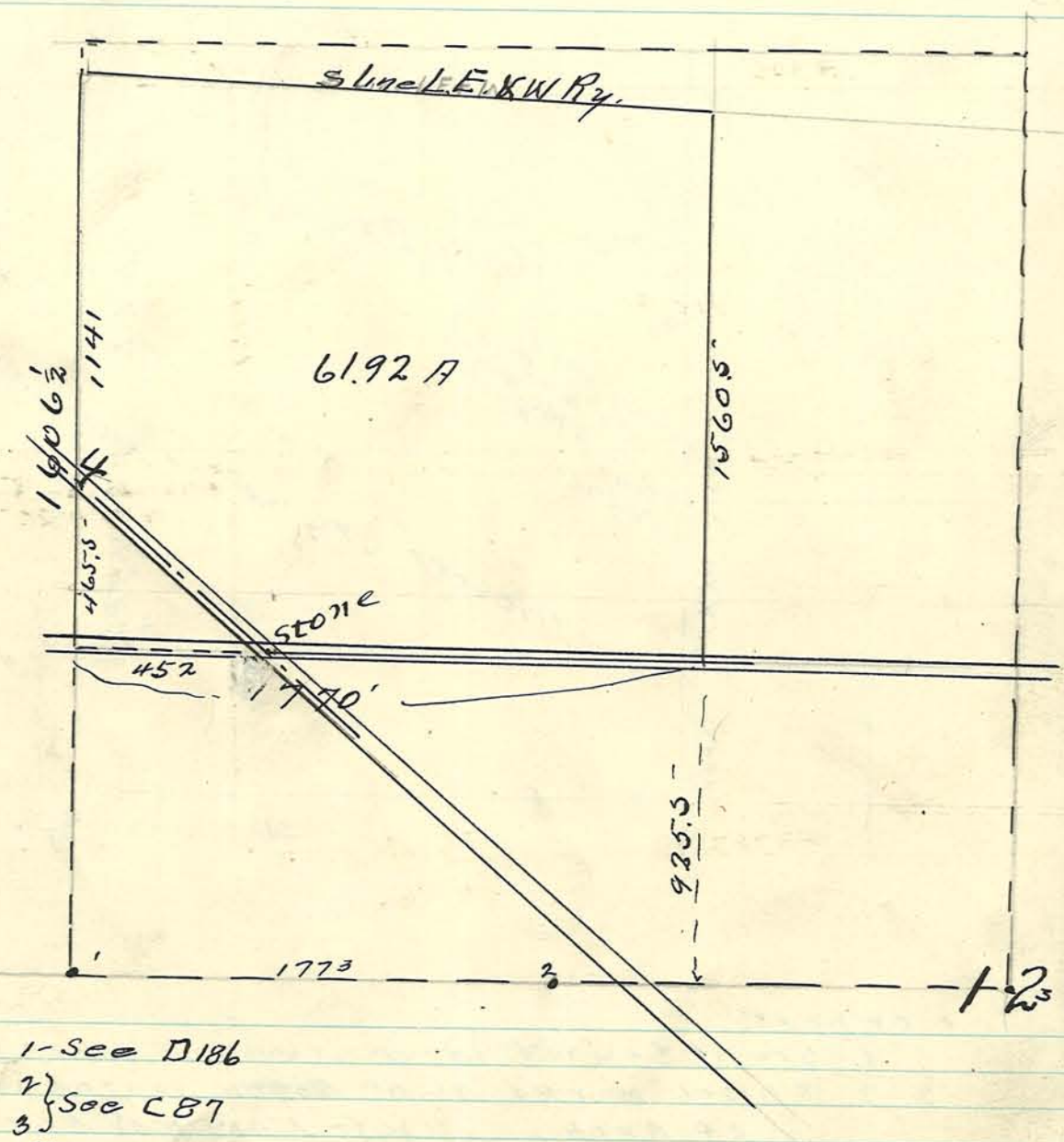

1 - See D186

2, 3 } See C87

4 stone, in center of New state Road No 6 moved South 40' July 17, 1924

E.C.M.

Sept 22- 1922.

Sec 34 T22N R6W.

Plat of survey made for Hrs of J M Boulds.

E C Minton C.S

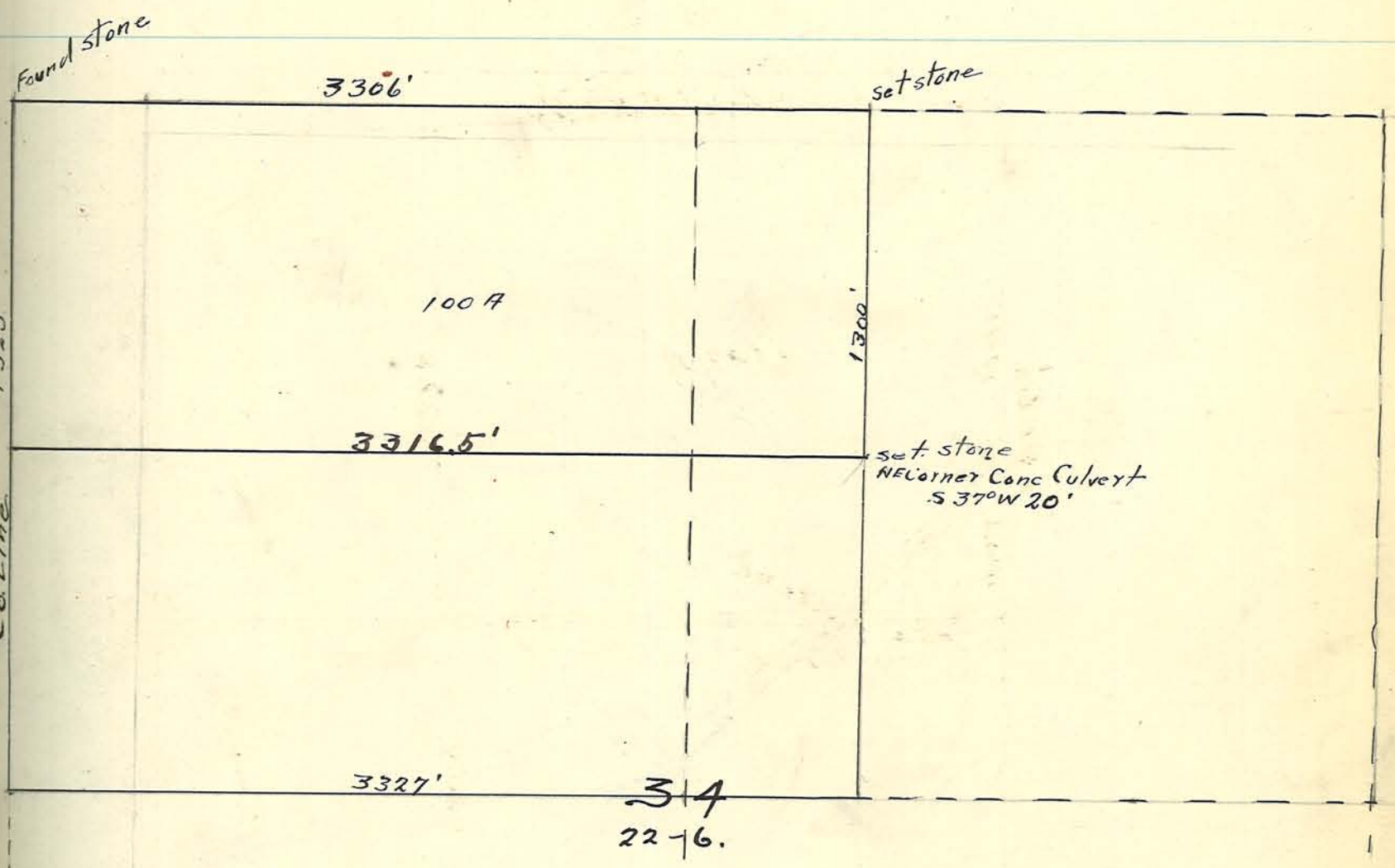

Nov. 27, 1922

Survey: We set off the W² SW¼ SE¼ Sec 14-22-3
The same being conveyed from Nathan Miller to Wm. E. Mille
as per Plat shown below.

E.C. Minton Co Sur
A.G. Arnold dep.

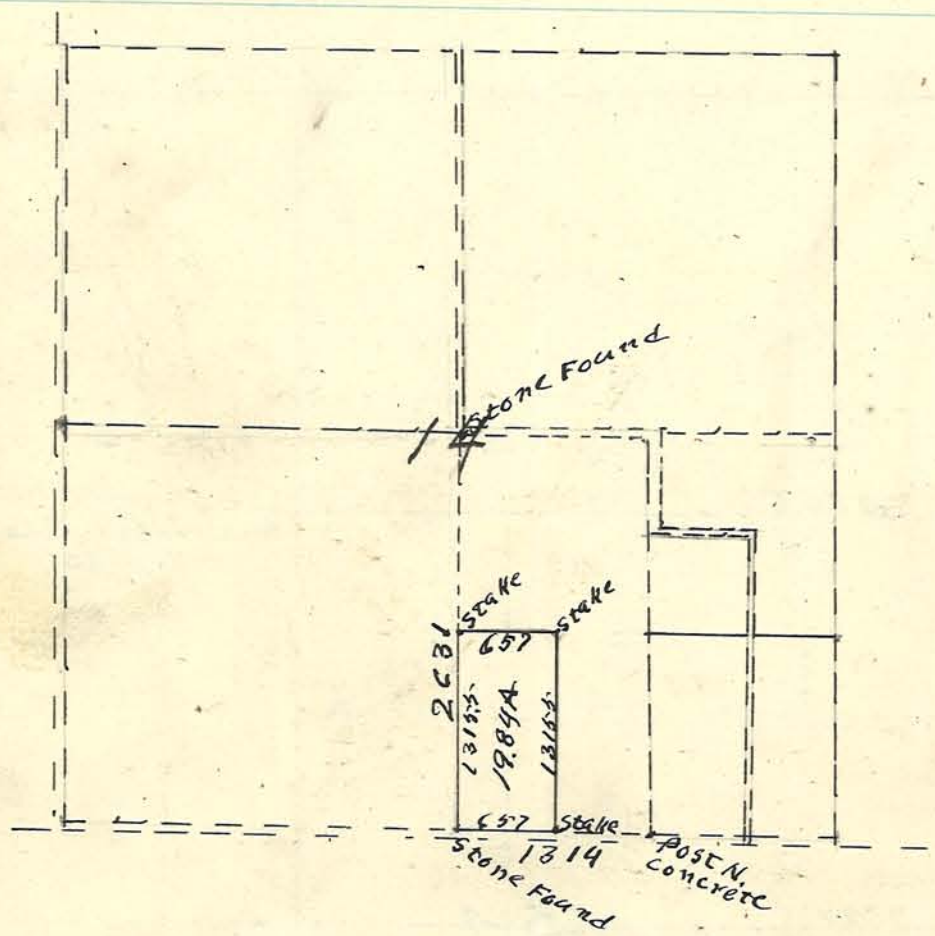

See Book C, Page 106
" " B " 534

Oct 19: 1922 Sec 16 - 23 - 3.

Plat of survey made for Jno McCormick

E.C. Minton C.S.

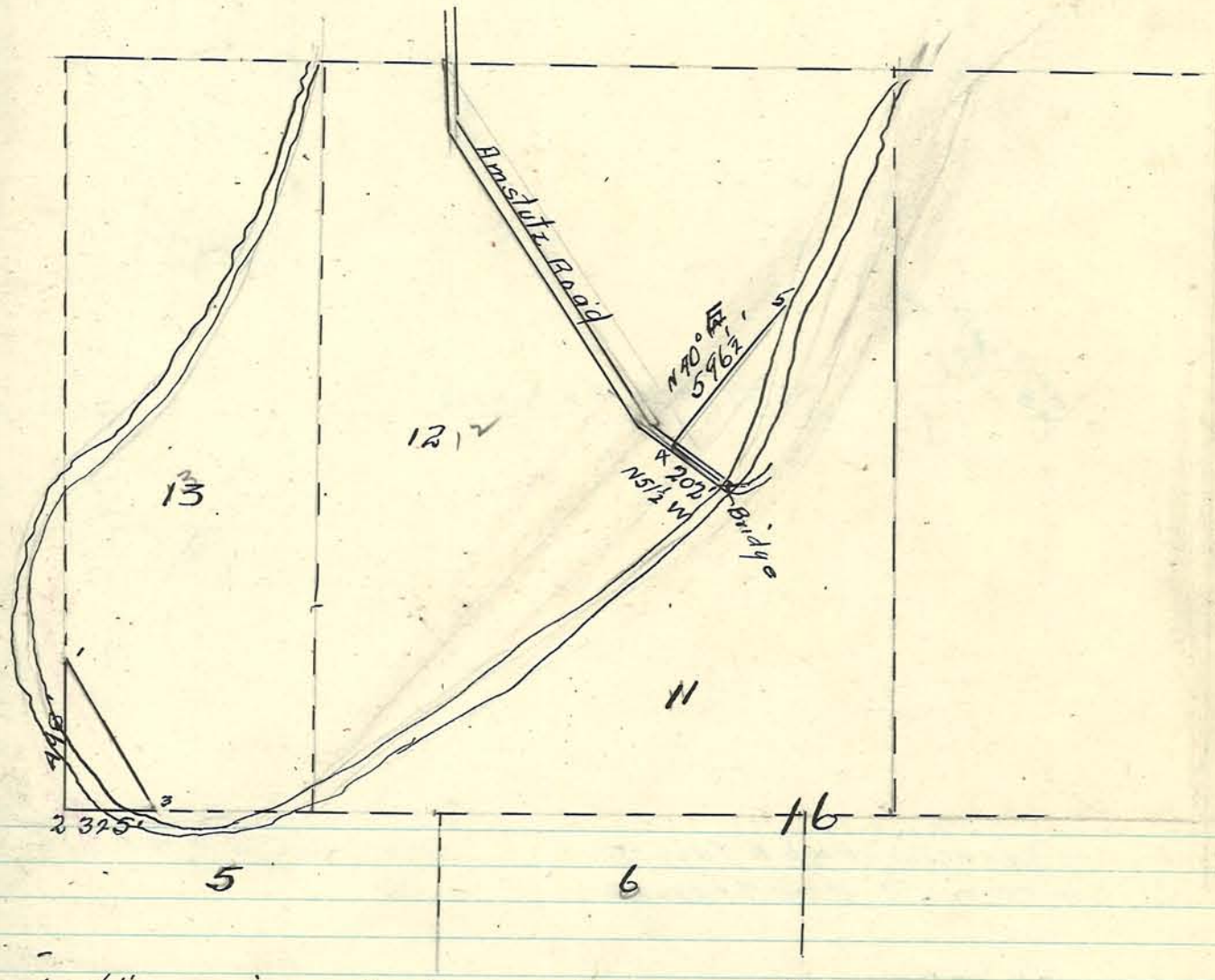

1- Set 1½" gaspipe Hackberry 9" S15°E 1.5 ft.
2- Found Stone
3 Set 1½" G. Pipe
4 " " " " 20' N51½° E
5 " " " " 42' S54½° W.

Mar 28 1923

Sec 17-23-4

Plat of survey made in W½ Sec 17-23-4 for Mr Randolph.

E.S. Mutton
A.G. Arnold } Chainmen

E.C. Mutton
C.S.

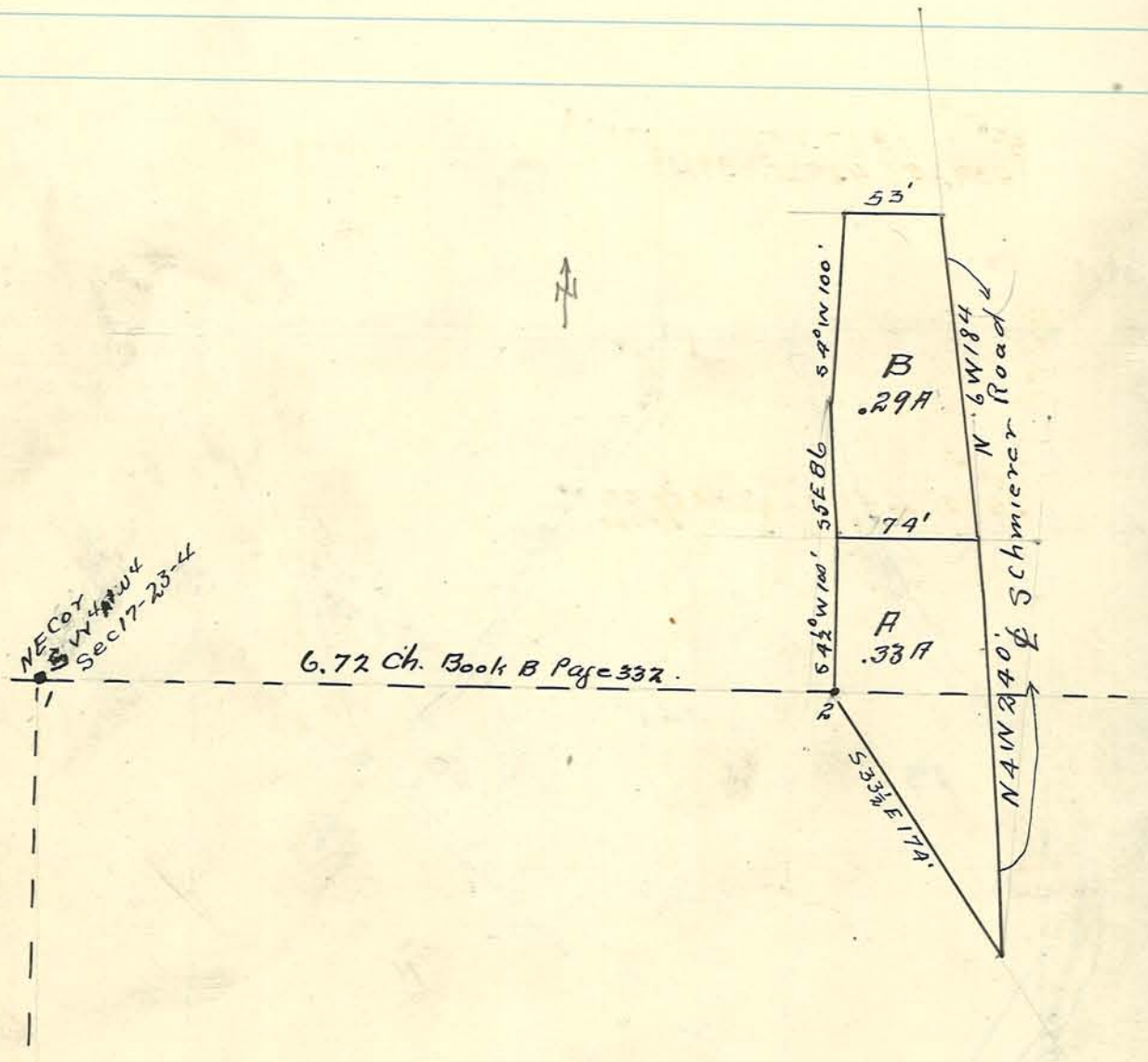

1- See corner 5 Book B Page 332.
2- See corner 2 Book B Page 280

Made division of NW¼ NW¼ Sec 9–21–5E
For Heirs of M. Kenworthy
July 20 1923.
E.C. Minton C.S.

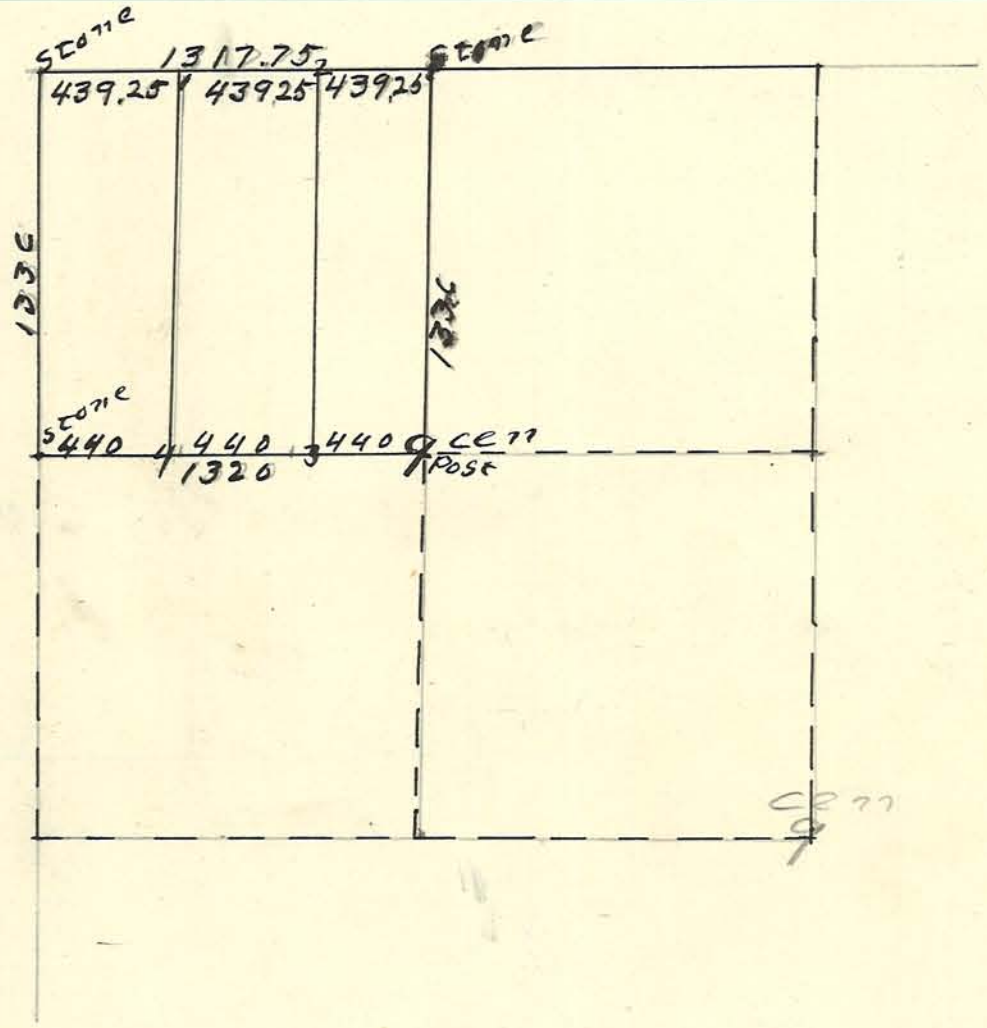

Corners.
1 2 3 & 4 Stakes only.

10-21-6

Plat of survey (in black) made by E.B. Vawter in Mar .09 copied by E.C. Minton Oct 17-1923.

Additional Survey (in red) made by E.C. Minton Oct 16-1923. at request of Keltah and Clarance Davis.

E.C. Minton C.S.
A.G. Arnold asst.

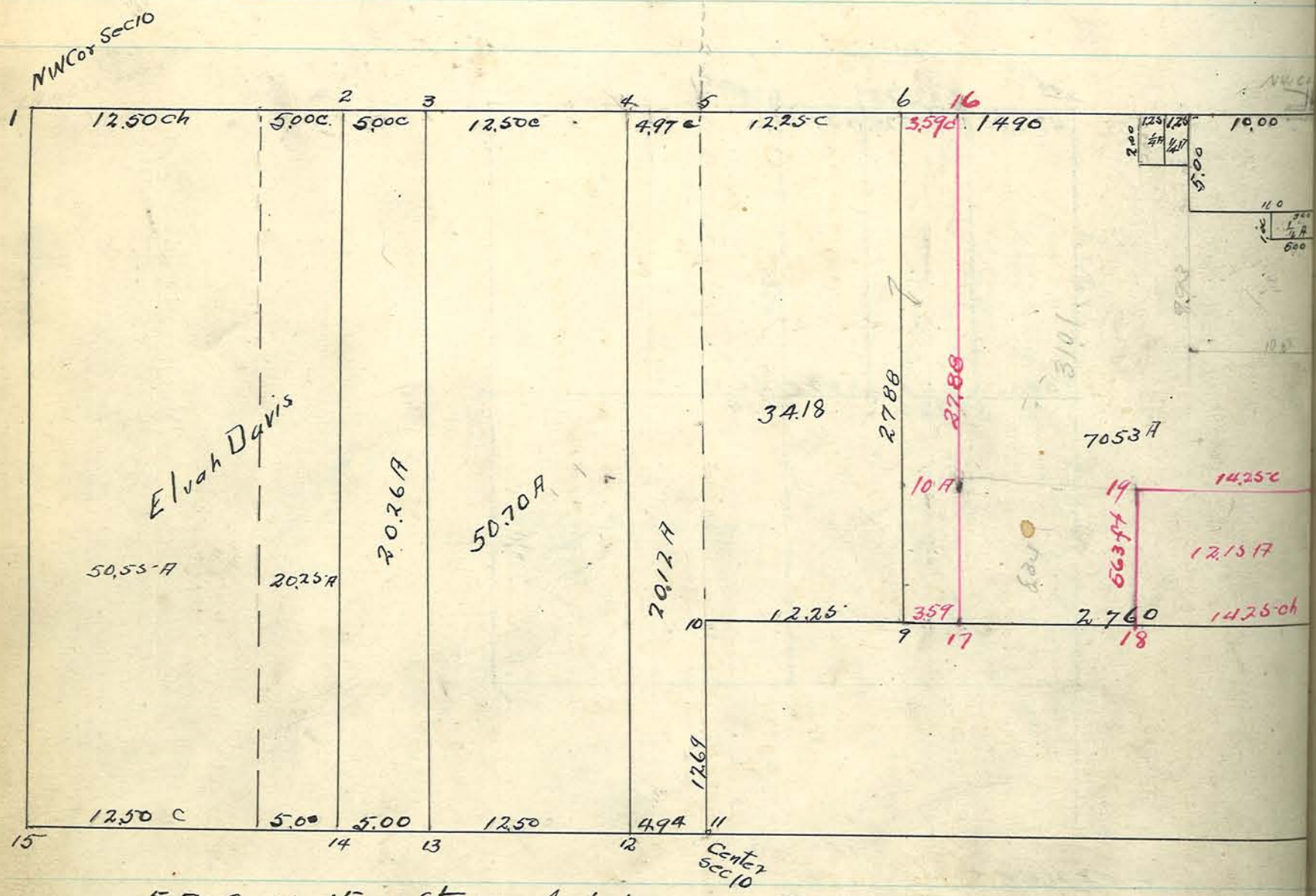

5-7-8-11-15 Stones Set previous Survey
2-3-4-6-9-12-13-14 Planted Stones
10 Fence Post.
All distance chains & Hundreth

16- set 1" gas pipe
17-18-19-20-21 Set 1¼ gas pipe

7- New Witness NE Cor Brick Store S 45° W 30.7
SE " Frame " N 29 W 32.2

7-8-5-4-9 Found Stones

PLAT of Dunk Lands near Dayton.

Sec. 4-22-3 surveyed Jan. 29, 1924.

E. C. Minton } Chairman
A. G. Arnold }

A. G. Arnold Dep. Sur.

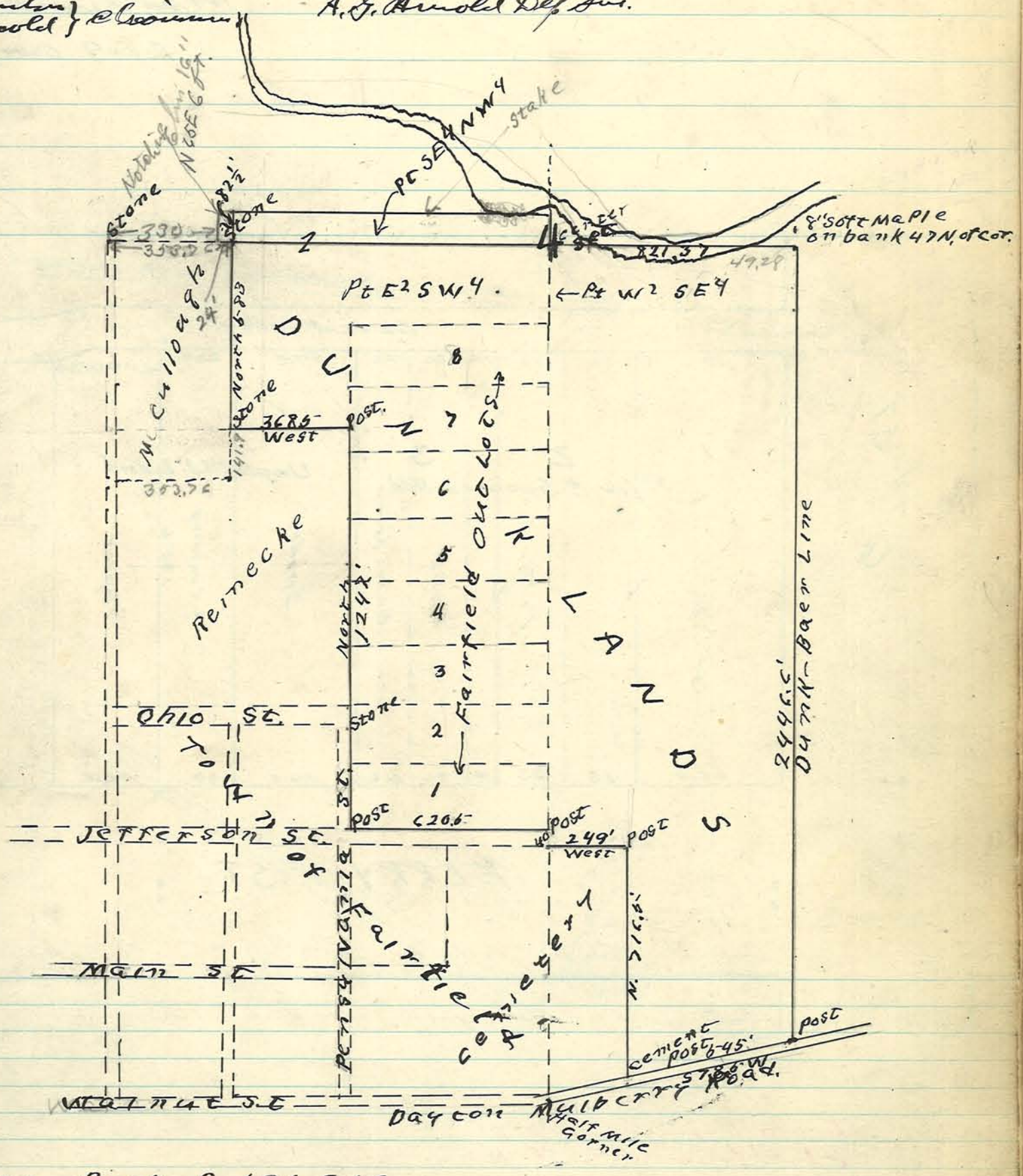

See Book D 191. 256.
" " B 19. etc.

Plot of a legal survey made Aug. 2 1924 at instance of C.H. Vinton, Ad
of estate of Ab. Levering. Snyder & Taylor waived notice and were present and consent
also W.P. Kirkpatrick, who is to purchase Levering Lot. Notches were cut in cement alley o
north, and in Ferry St. walk on South

Hired Keseeren

Deputy County Surveyor



Plat of survey setting out 40A on ~~E.~~ Side of NE^4 Sec 10 T 22N R 4W
Oct 2-1924

E.C. Minton C.S.

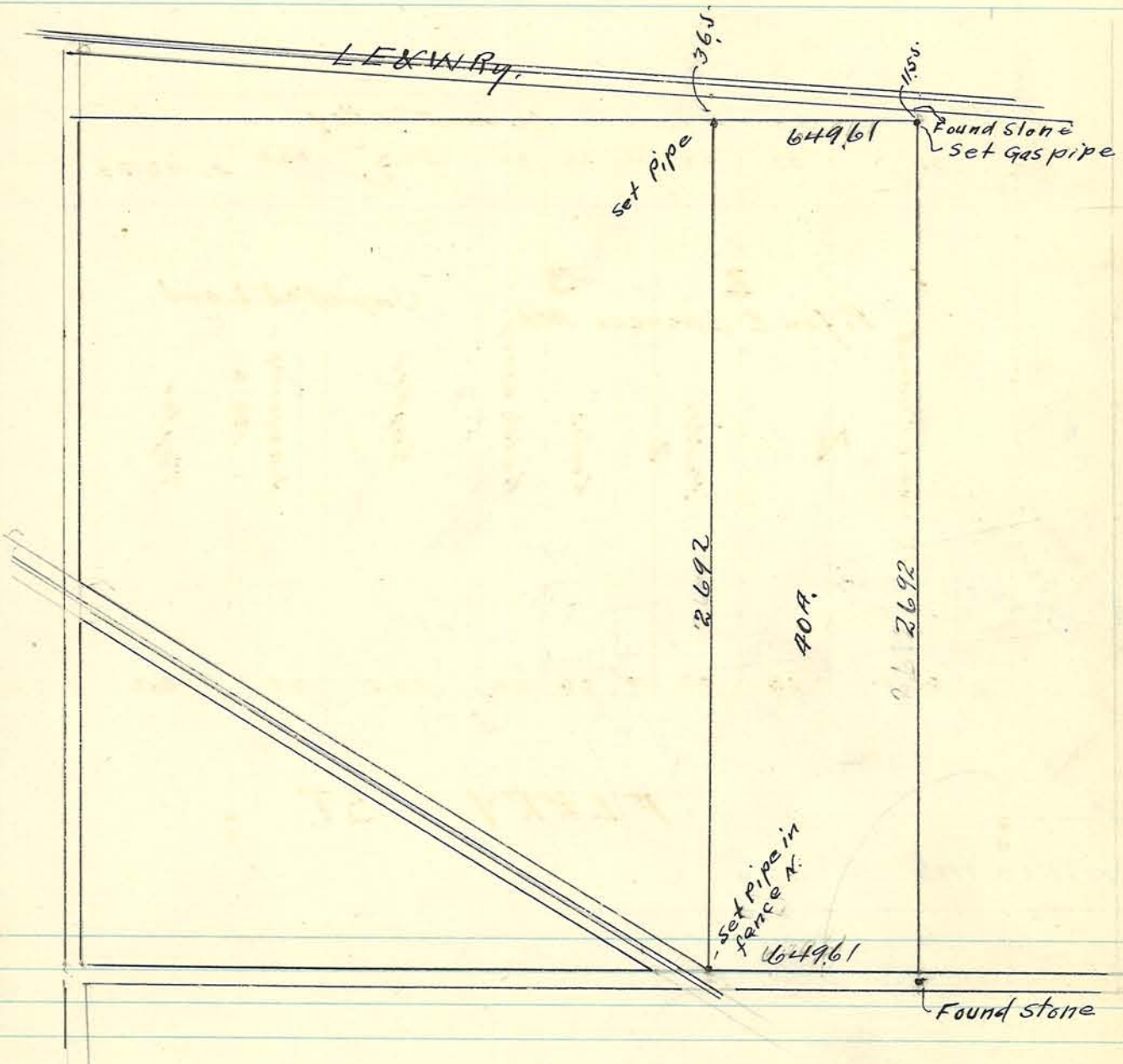

April C. 1925

Legal survey of Part of original Town of Chauncey Now West Lafayette of Lots 55 and 56.

Notices given according to law, Parties Present.

confirmed as set out below

Fee $7.50

Ross D Myer CS.
A C Arnold Dep, Asstg.

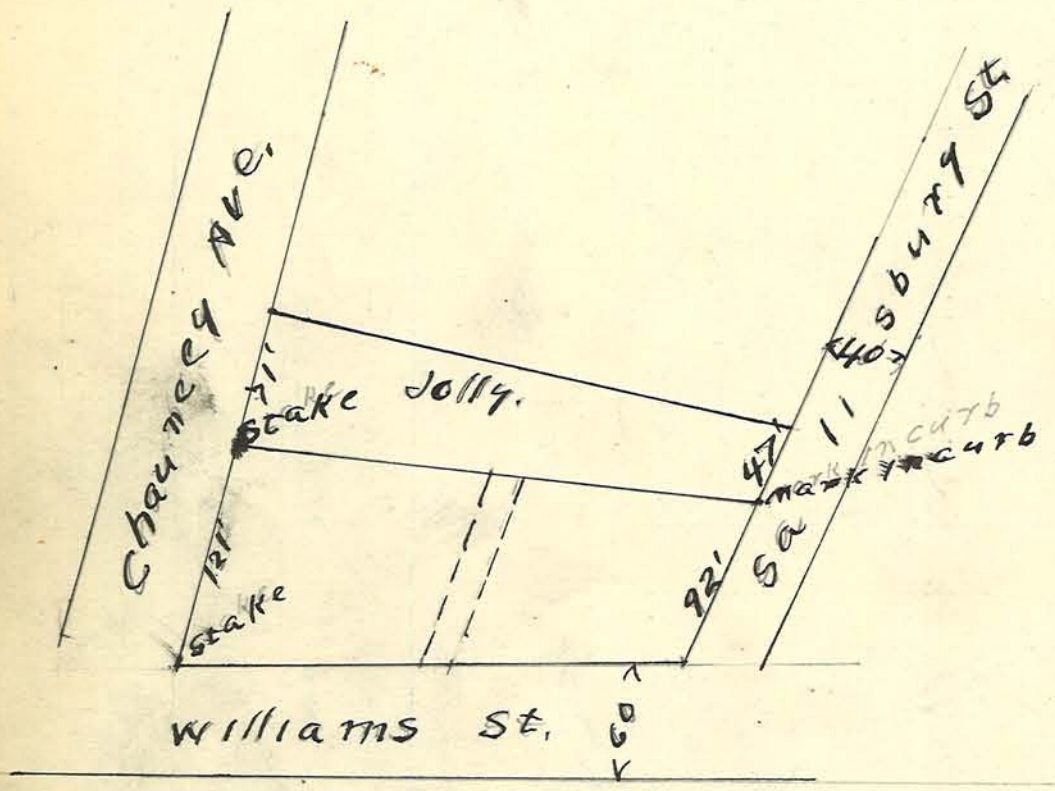

Apr. 5, 1925

Plat of Survey made for Gay Estate W½ Sect 9 Twp 22 North Range 5 West.

Parties present and consenting

Ross D. Meyer
Asst. Supv. C

Fees; 14.00
Chainman 4.00
$10.00

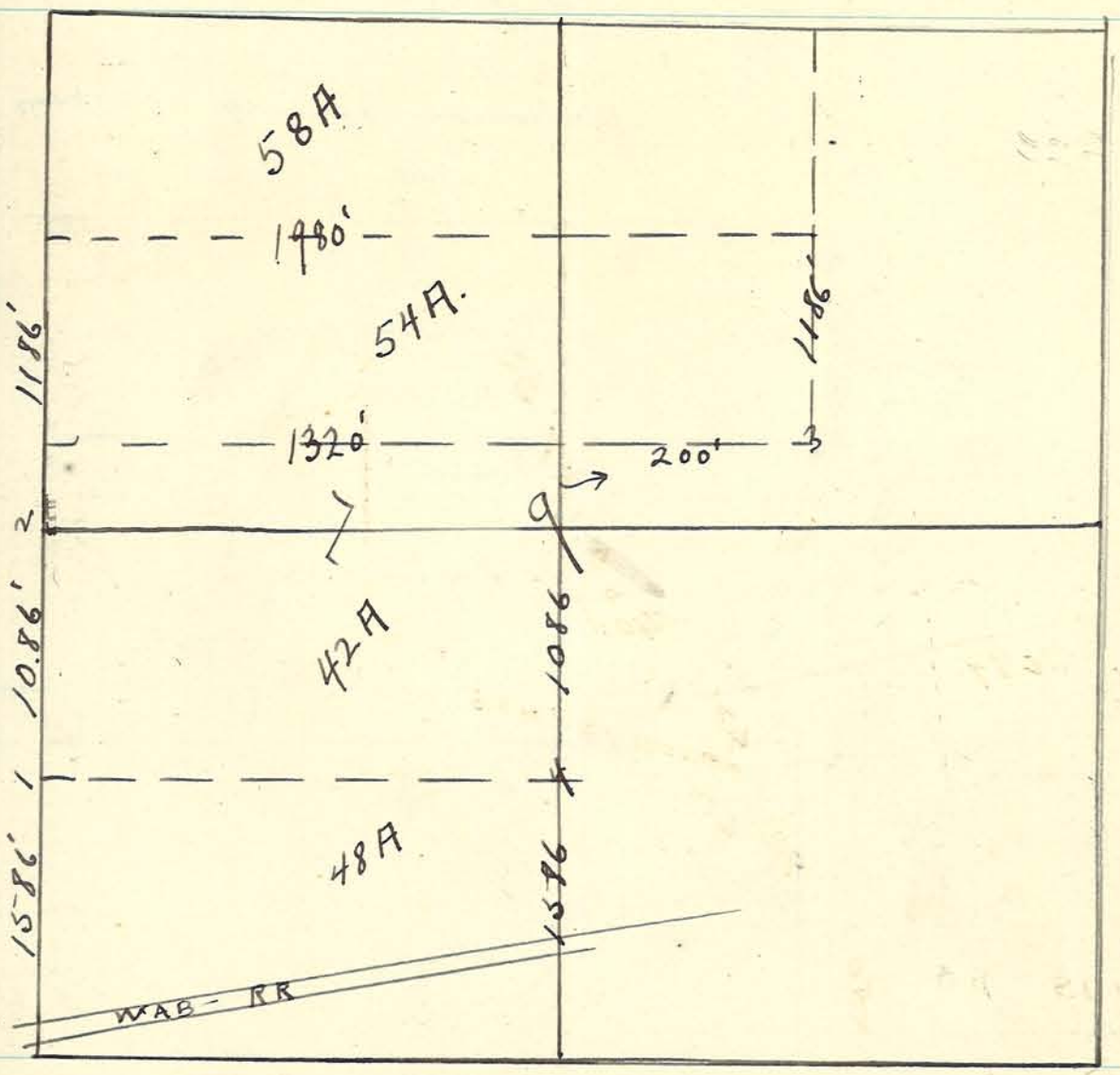

1086
1586
2672 from

1 – Set Stake.
2 – Set Stake.
3 – Set Stake.
4 – Set Stake.

apr 10 1925

Legal Survey, Callahan - National Refining Company, Mad
after legal notices had been given, parties present pres
and consenting.

Columbia, Main, 1st and 2nd Streets, City of Lafayette In

Fees:

$13.50

labor 4.50 9.00

Ross Dmeyer.
Surveyor Tippe County

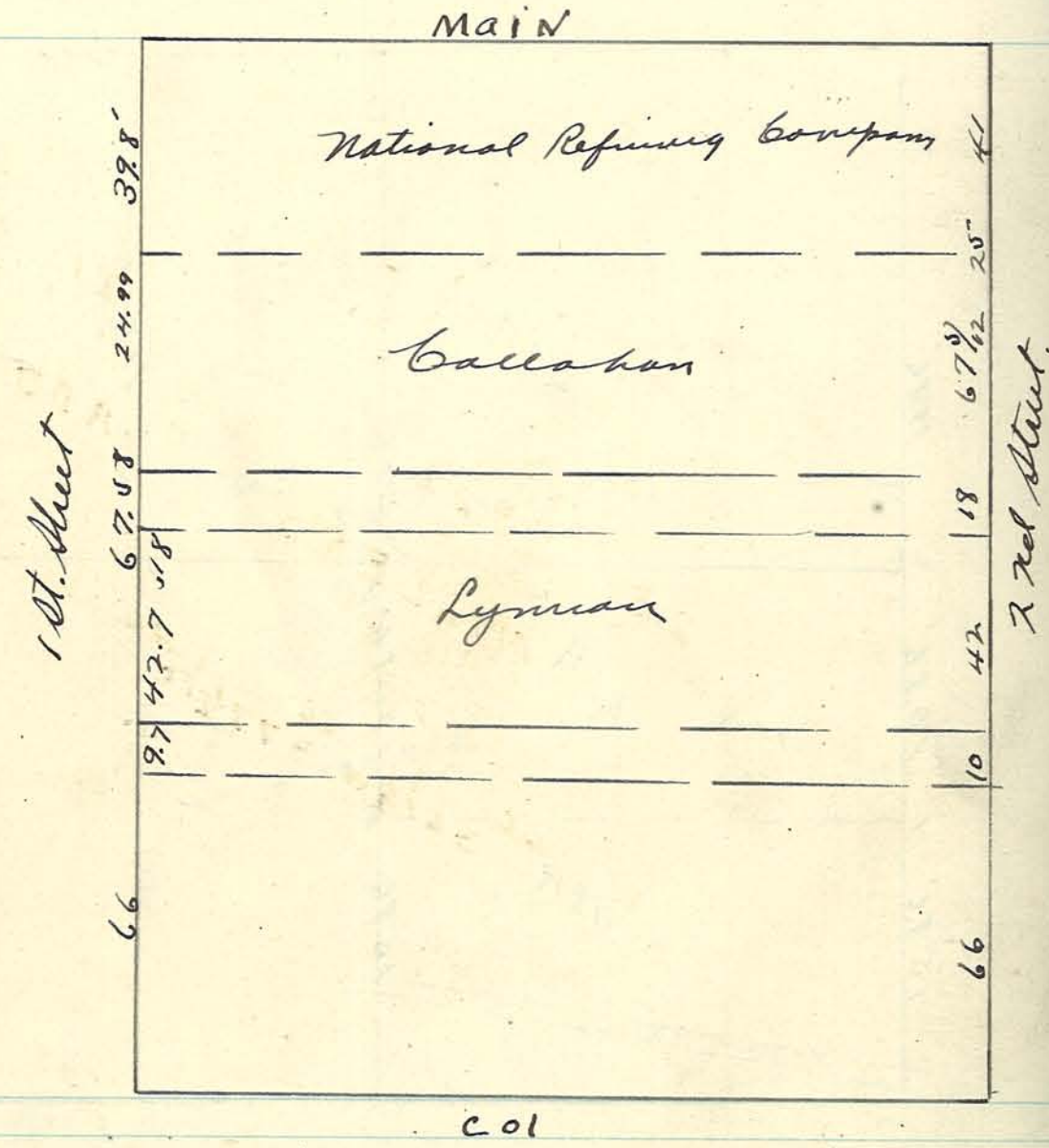

A part of the So½ NE¼ NW¼ Sect 33 Twp 24 Nor. Range 3 West.
Made for W. L. Martin, Sept 3, 1925.
Fee T.50

Ross D. Meyer Co. Surveyor.

Nov 30, 1925.
Set off small tracts
Marked B & C,
Ross D Myer
Co, Surv.
A.G. Arnold, Assr,

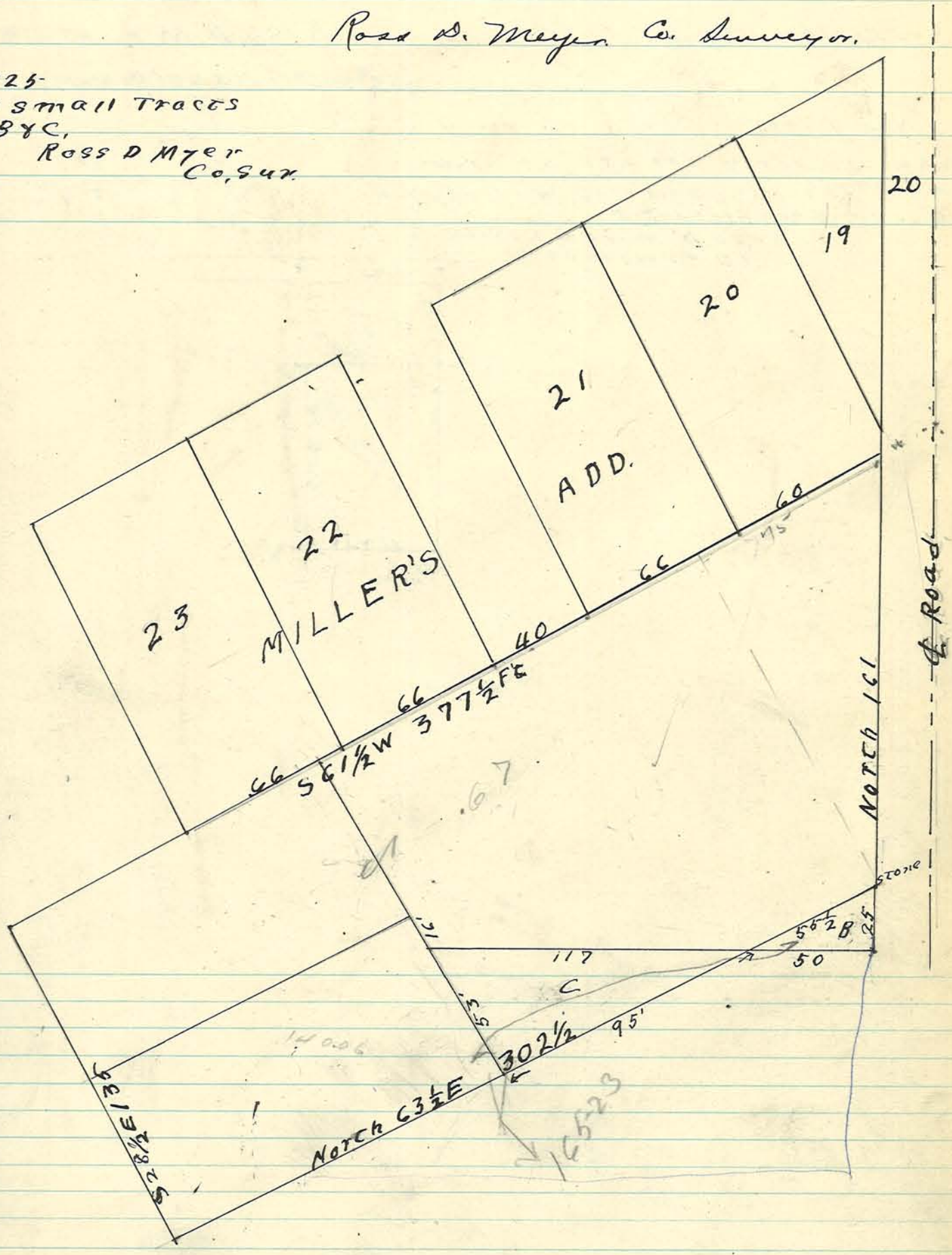

Oct, 29, 1925.

Survey made at instance of Trustees
United Brethren Church (New Comer)
Sec 36-22-3 Ross D Myer Co. Surv.
N.G. Arnold Asst.

Nov 9 1925

School Property set off as shown
Plat "B", at instance of Wm. Payne
Trustee Sheffield T.P.
Ross D Myer Co. Surv.
A.G. Arnold Asst.

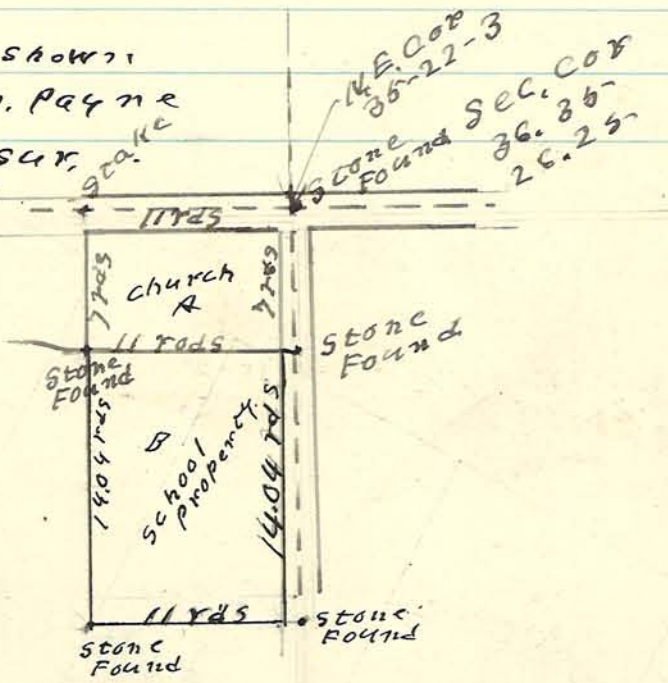

Feb. 1. 1926

Legal Survey After 10 days notice to Interested Parties, Made at instance of Wm Beale. Parties Present and Consenting (Shadeland).

Ross O Myer Co. Sur.

A.G. Arnodd Asst. Fee $7.00

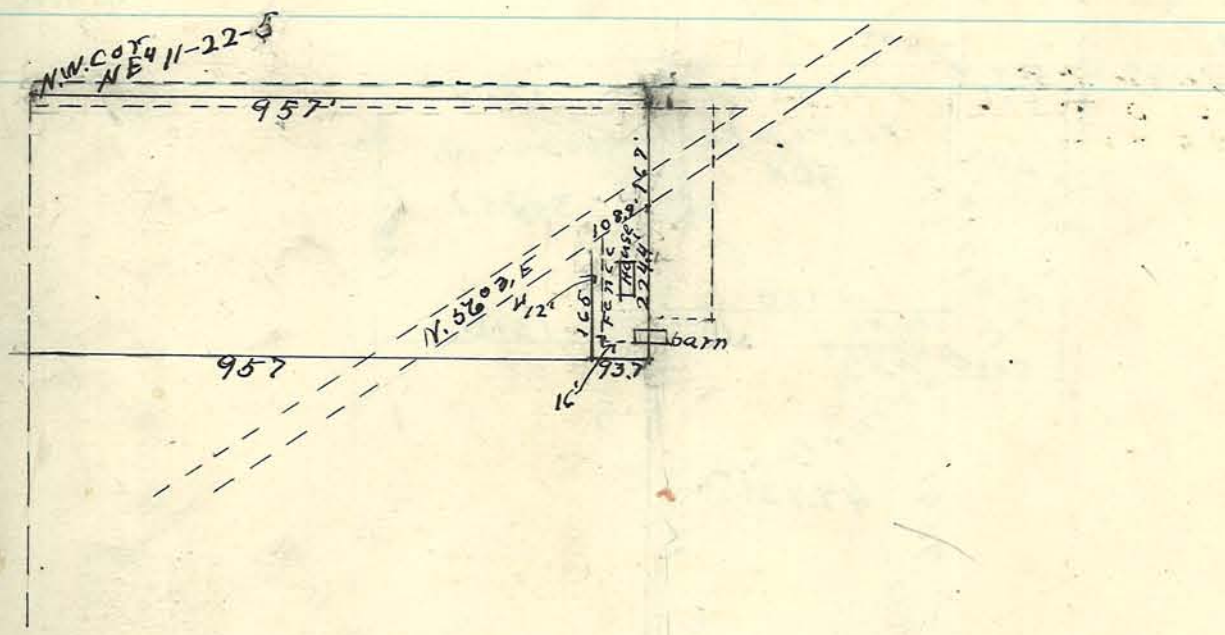

Feb 16. 1926

Plat Survey in Sec 8 & 17 -21-3 Partition of and description of Bartholomew Lands South of Stockwell

Fee 12.00

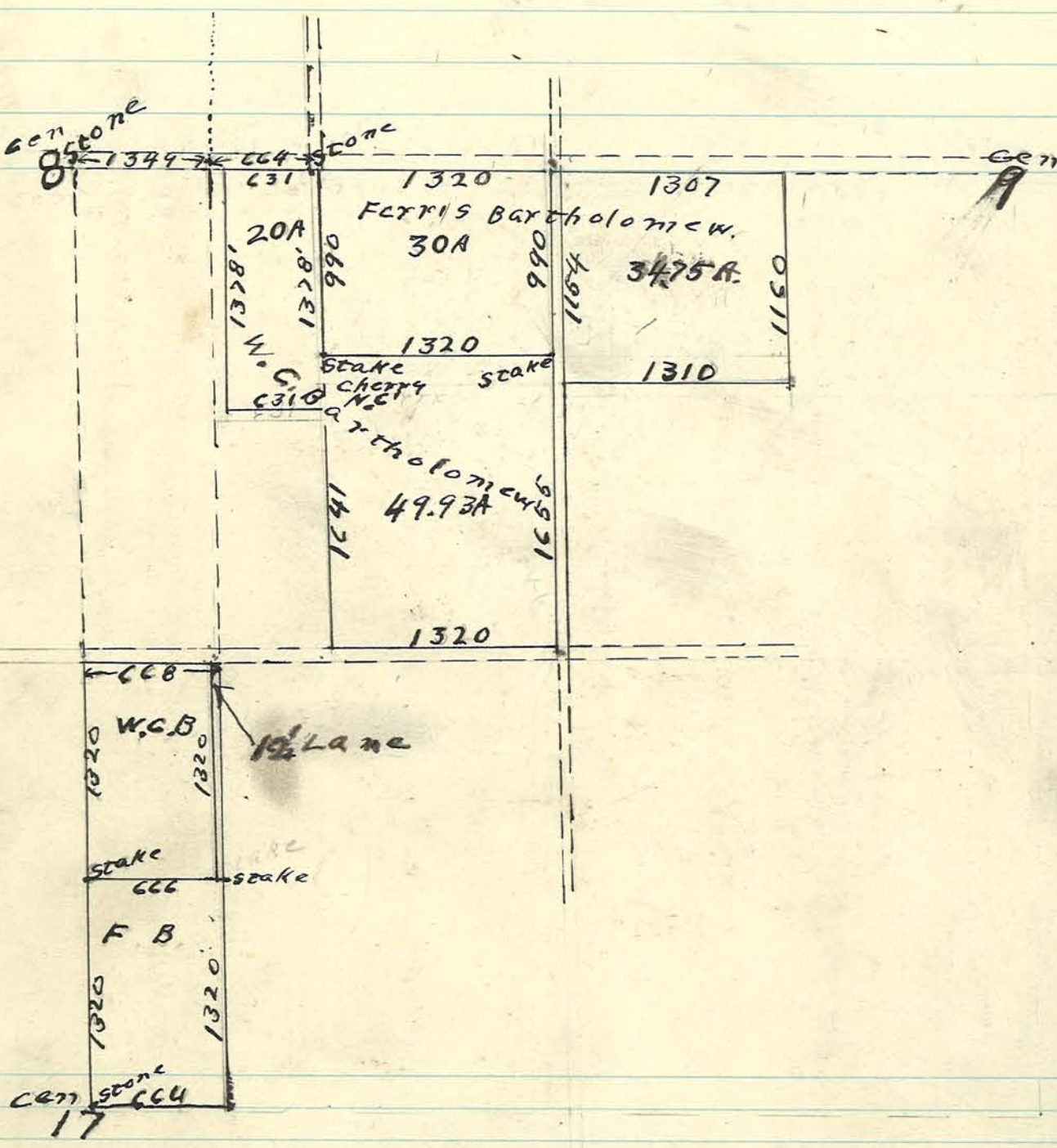

Plat of survey in E² SE⁴ sec. ~~8~~ 4-22-3

Instance of Henry Swank, Frank Baer and — Roth present and assisting

April 27 1926

Ross D Myer Co. Sur.
A. G. Arnold A'sst.

Fee $10.00

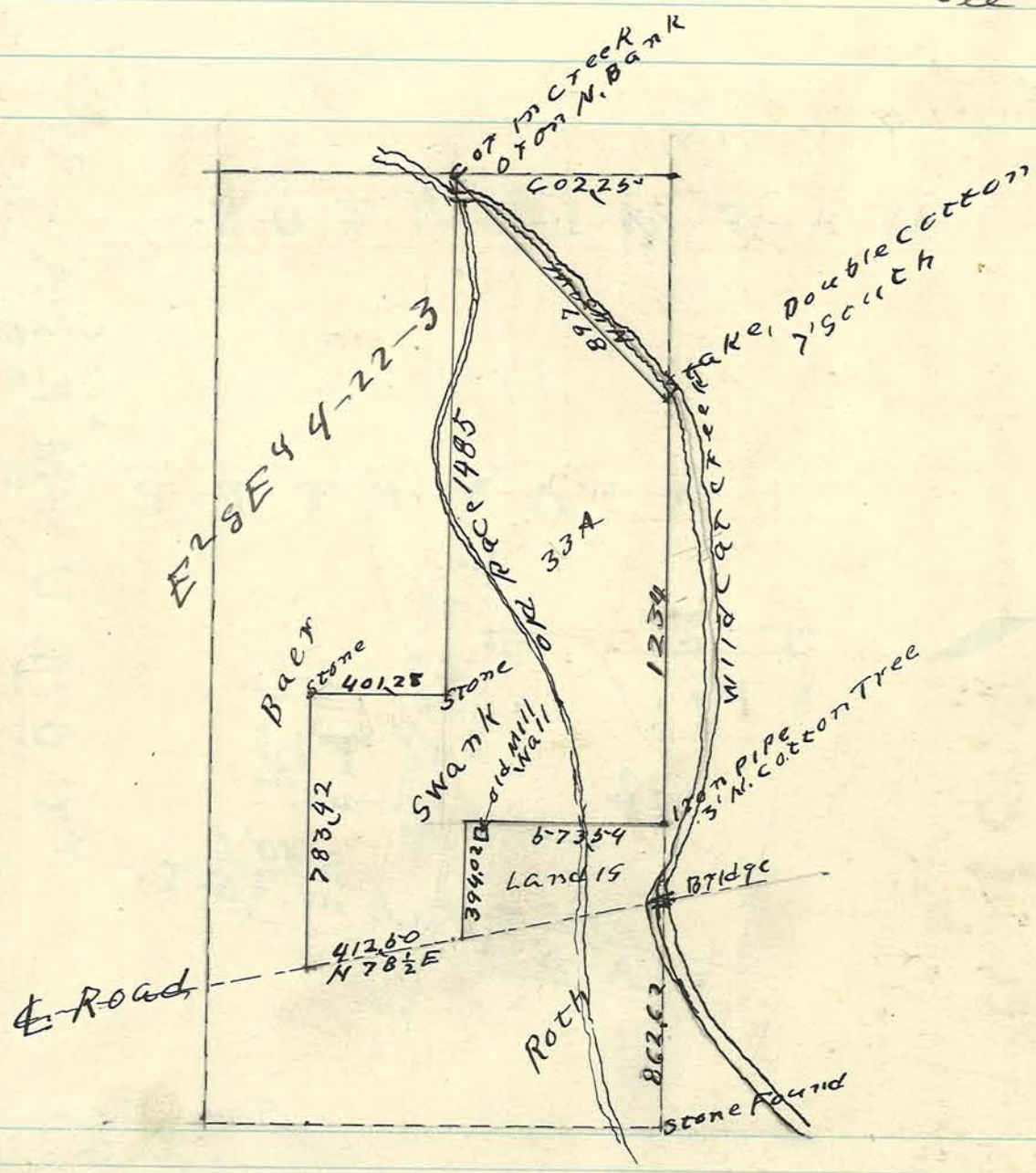

See Book C, Page 271 For some measures.
Also Book B. Page 19

(AMERICUS) Phares-Runyon add.

Survey made at instance Charles Leffler — May 8, 1

R.E. Yundt
J.D. Lemon asst
G.S. Fachinger "

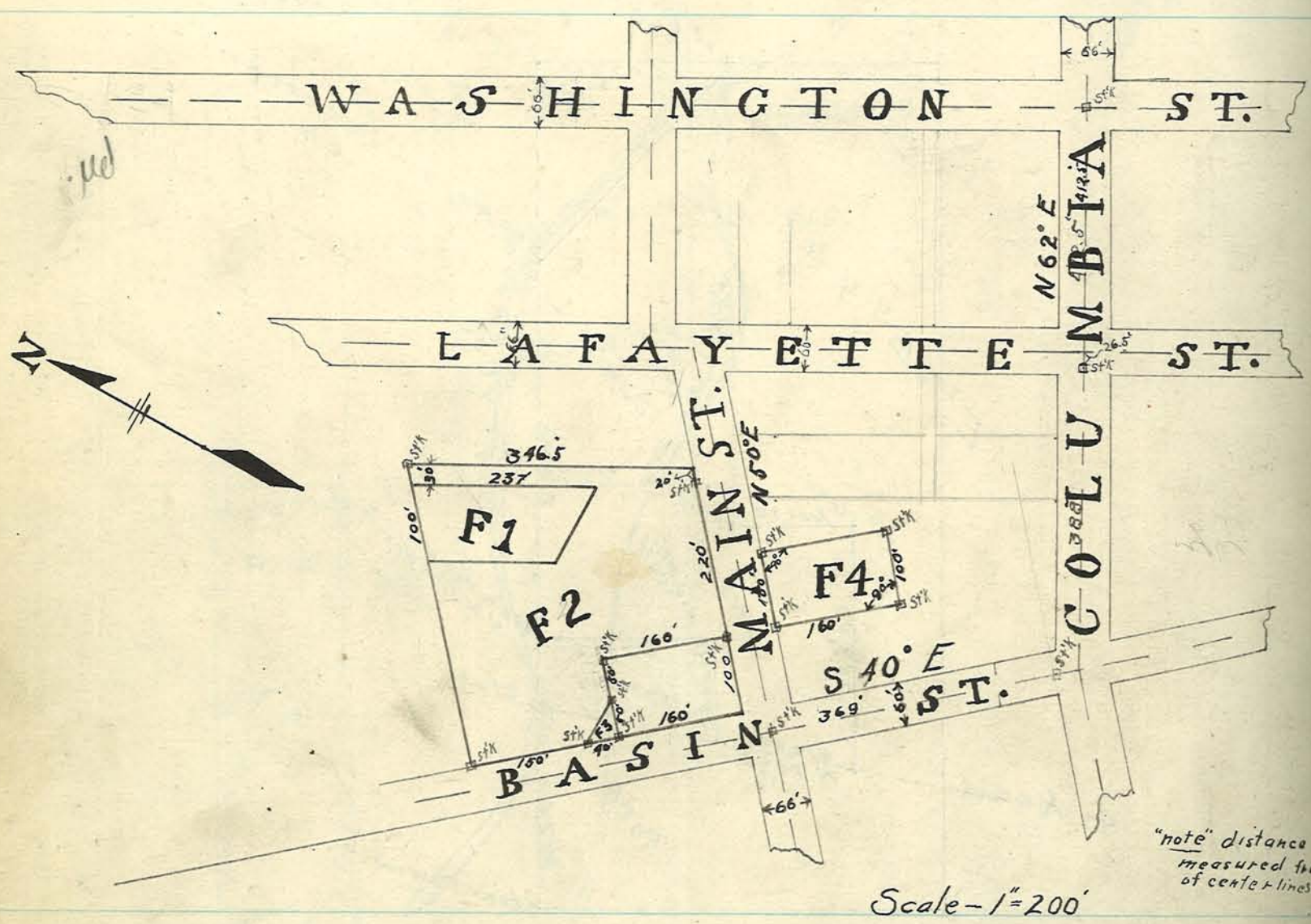

"note" distance on [illegible] measured from [illegible] of center lines.

Scale – 1" = 200'

Rowe Survey.

Rowe Survey.

SEC McGeorge Estate Richardsville Reserve
Town 12N Range 3 West.
Purpose of finding Area.

Ross D Myer Co Sur
A.S. Arnold Asst.

6-28-1926.

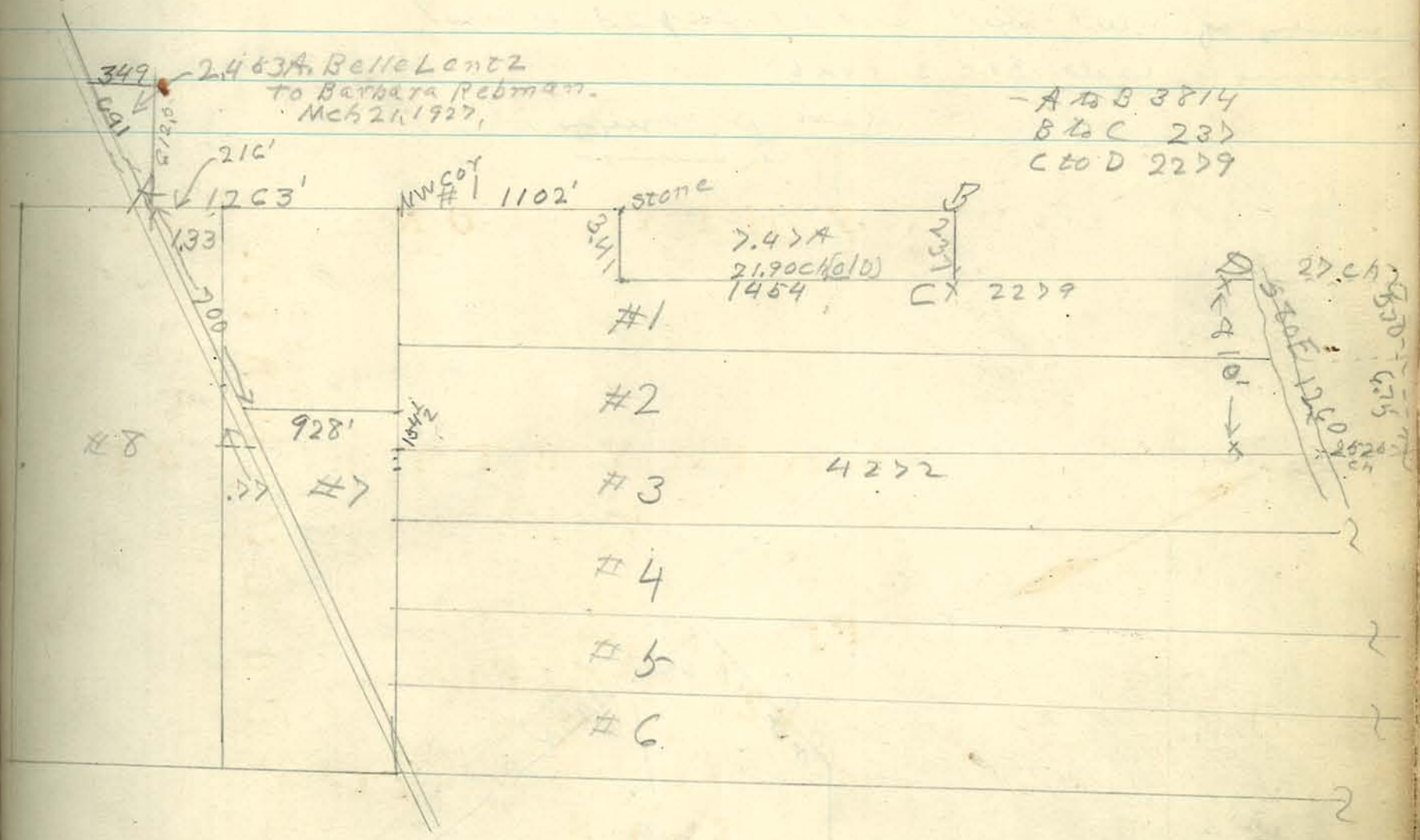

Survey of NW4 SW4 Sec 27 - Twp 23 - 4 West
Survey made Dec 3 - 1926 Fee 7.00

Ross D Meyer
Co. Surveyor

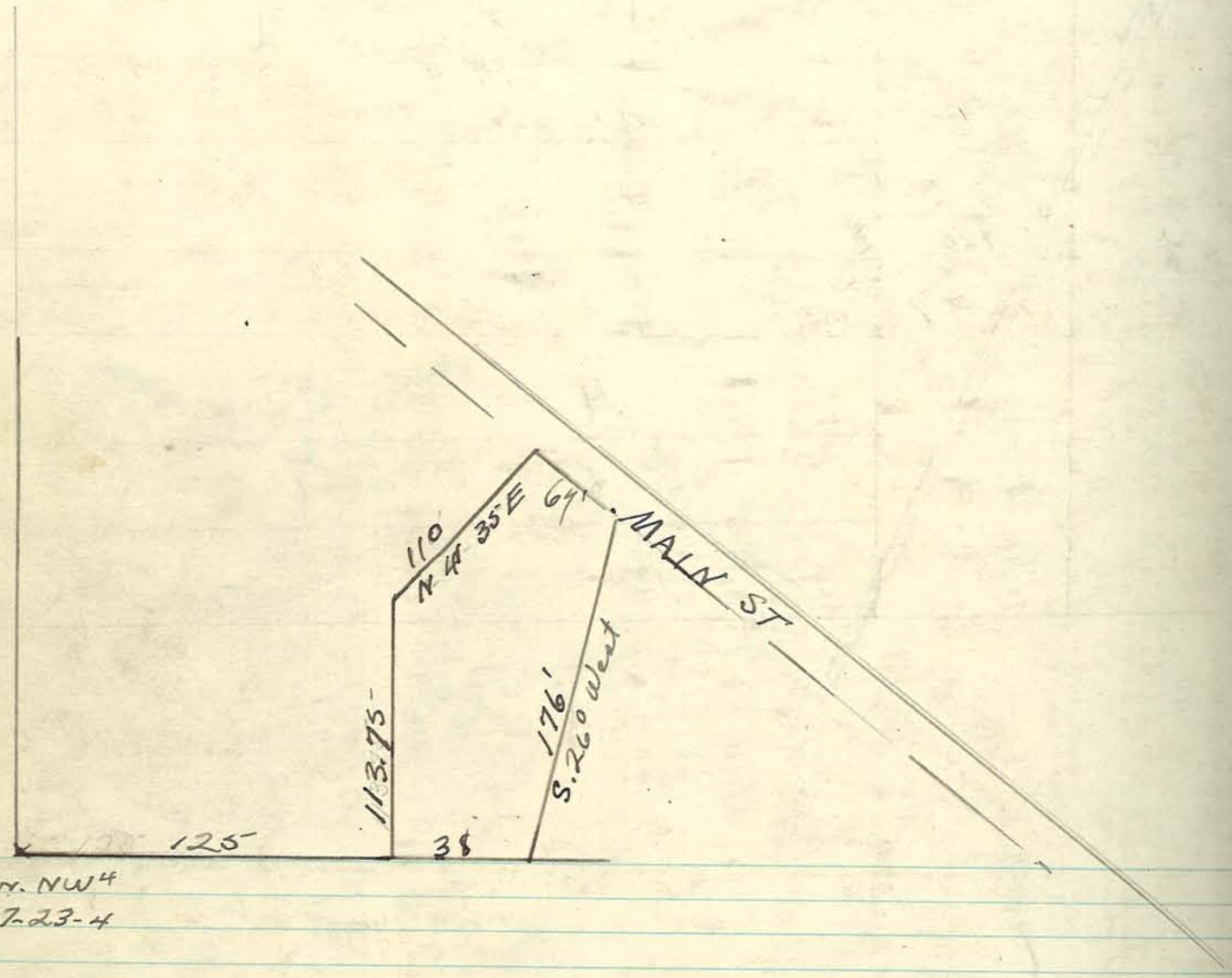

West ½
A part of the East ½ - East ½ Section 22
Town. 22, North Range 4 West, Surveyed
for Geo. Fiddes.

Surveyed Feb 1 - 1929 $100.00
Ross D Meyers
Co Surveyor



Plat of Survey made for Mrs. Geo. Yundt in Sec 36–22–3
In Partition of Lands (13.74A tract sold to Joseph Yundt)

March 3rd 1927

Ross D Myer, Co. Sur.
A G Arnold, Asst.

Fee – 17.50

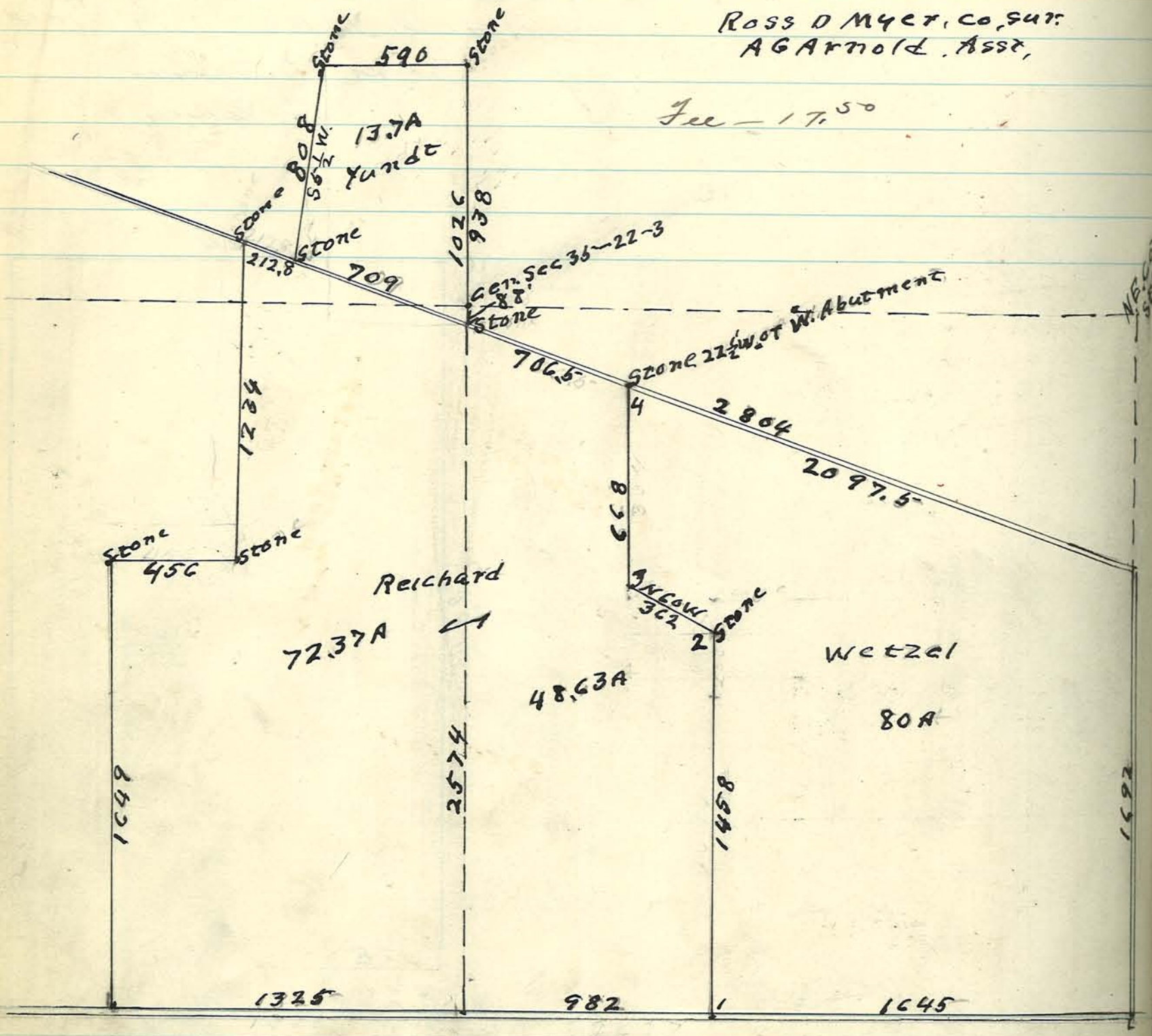

Corners
1 2 3 & 4 Stones Set,
See Record E. Page 24 Also.

Plat of survey at instance of Francis Haywood
in W² SE⁴ Sec. 31-23-4 (ELSTON) March 18 1927
R. D. Meyer Co. Sur.
Fee - 7.50

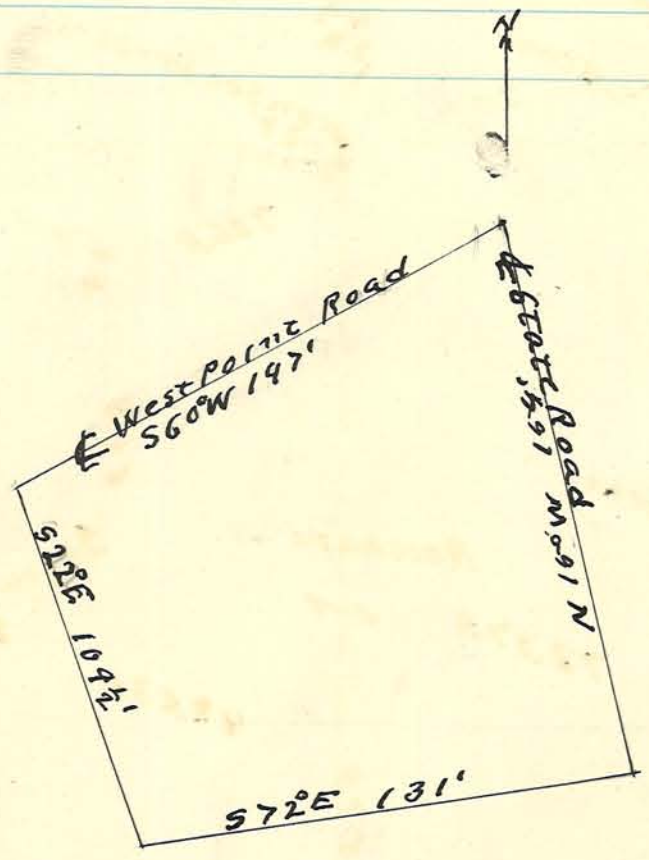

Plat of Survey made for Maurice McCarty
Sect- N W¼ W½ Sect 5, Town. 23- R 8:
Made apr. 5, 1927

Read S. Meyers
Co. Surveyor.

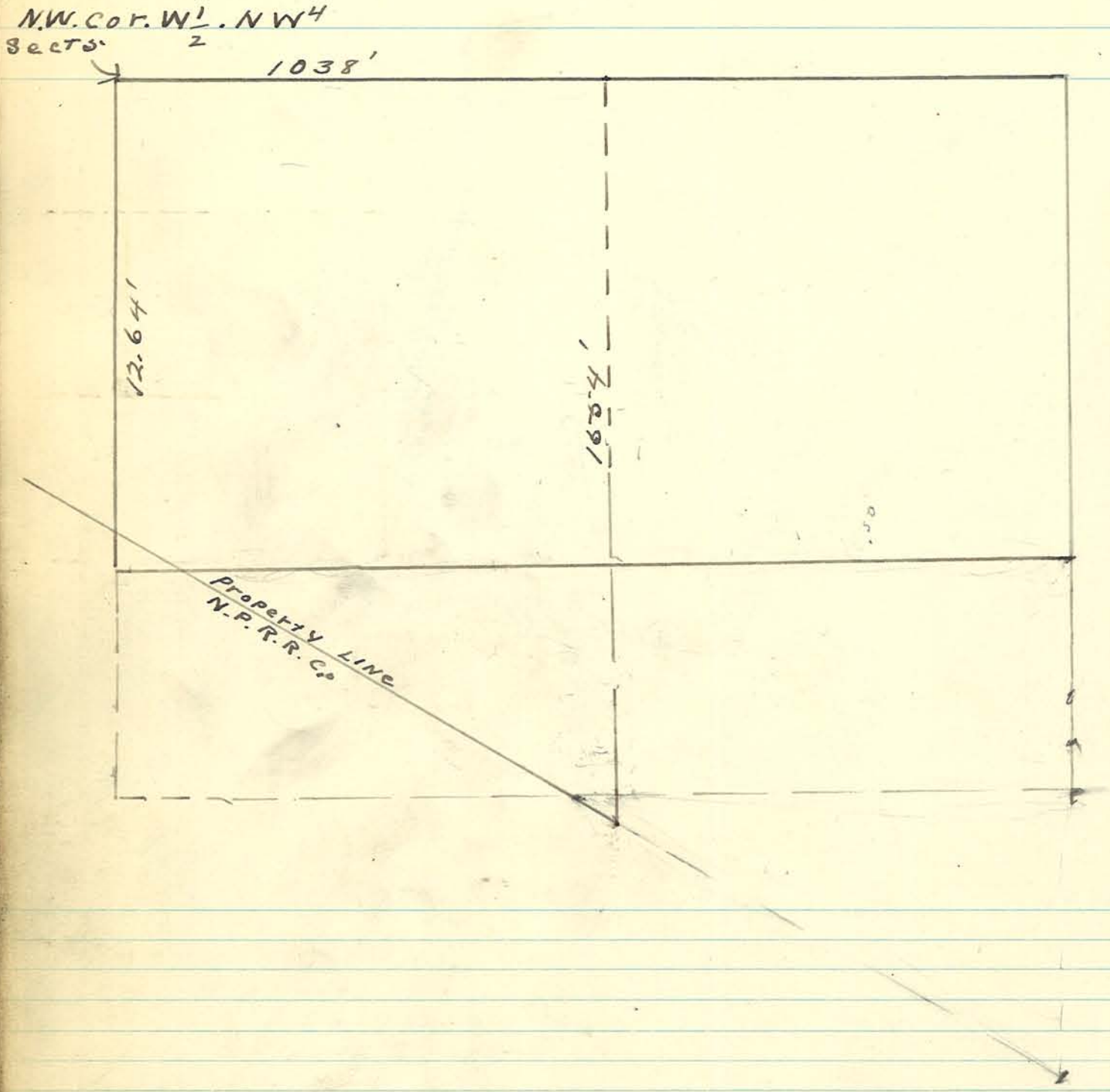

Plat of survey NE¼ Sect 12 Township
21 No. Range 5 West. Made at
instance of E. Mikes.
Surveyed Apr 11, 1927
Rood & Meyer, C.S.
Fee, 00.00

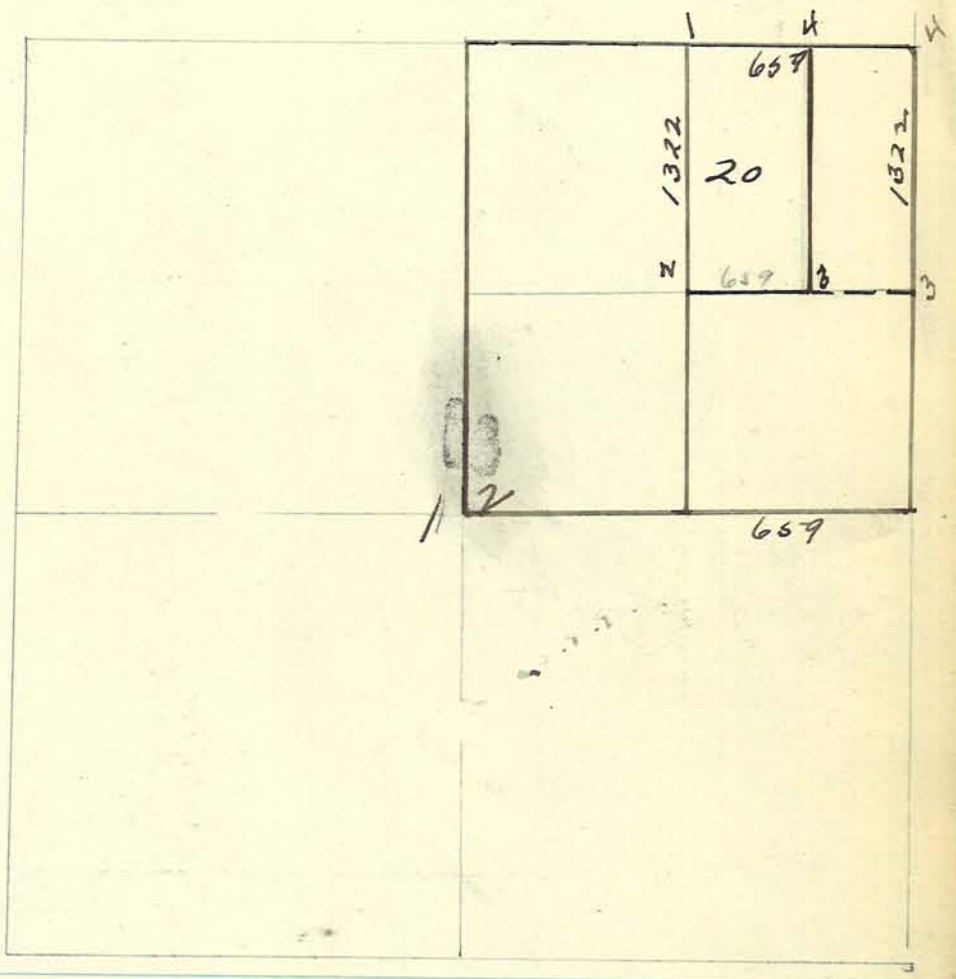

1 - Set stake in dike
2 - " Stone
3 - Stone found.
4 - Set Stone.

APRIL 20 1927

Plat of survey Wm Beck Lands in Sec 32-23-4

Divisions show Reynolds & Pattons Out Lots. in said Sec.

Half Acre on E. Side Lot 8 seems to be owned by other parties.

R. D. Myer Co Surv.



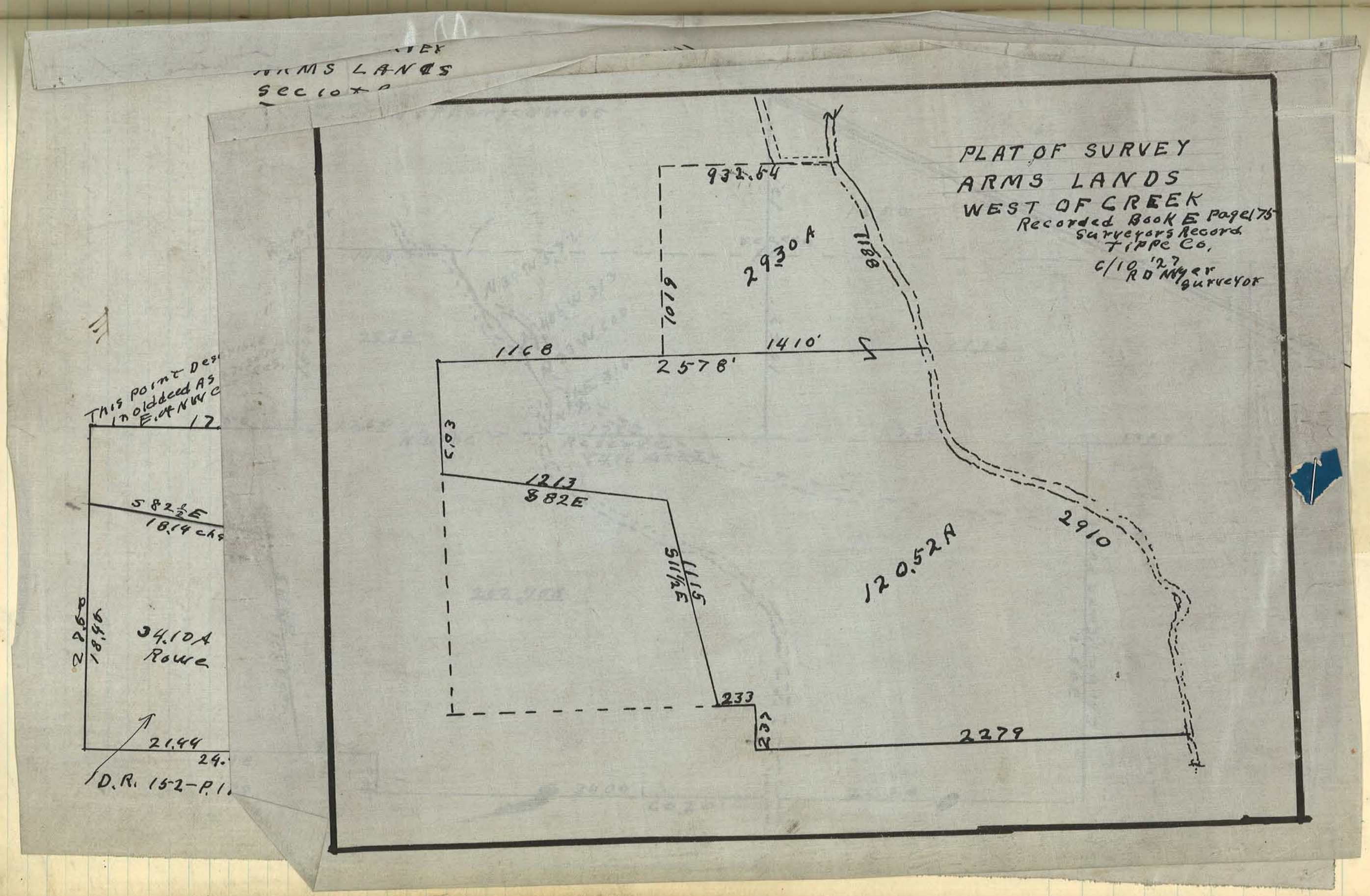
PLAT OF SURVEY
ARMS LANDS
WEST OF CREEK
Recorded Book E Page 175
Surveyors Record
Tippe Co.
6/10 '27
R D Myer
Surveyor
932.64
2930 A
1188
1019
1168
1410'
2578'
1213
S82E
1115
S11½E
120.52 A
2910
233
237
2279
This point Des
in oldded As
E. of NW C
S82½E
18.14 chs
34.10 A
Rowe
21.44
D.R. 152-P.1

Arms

175

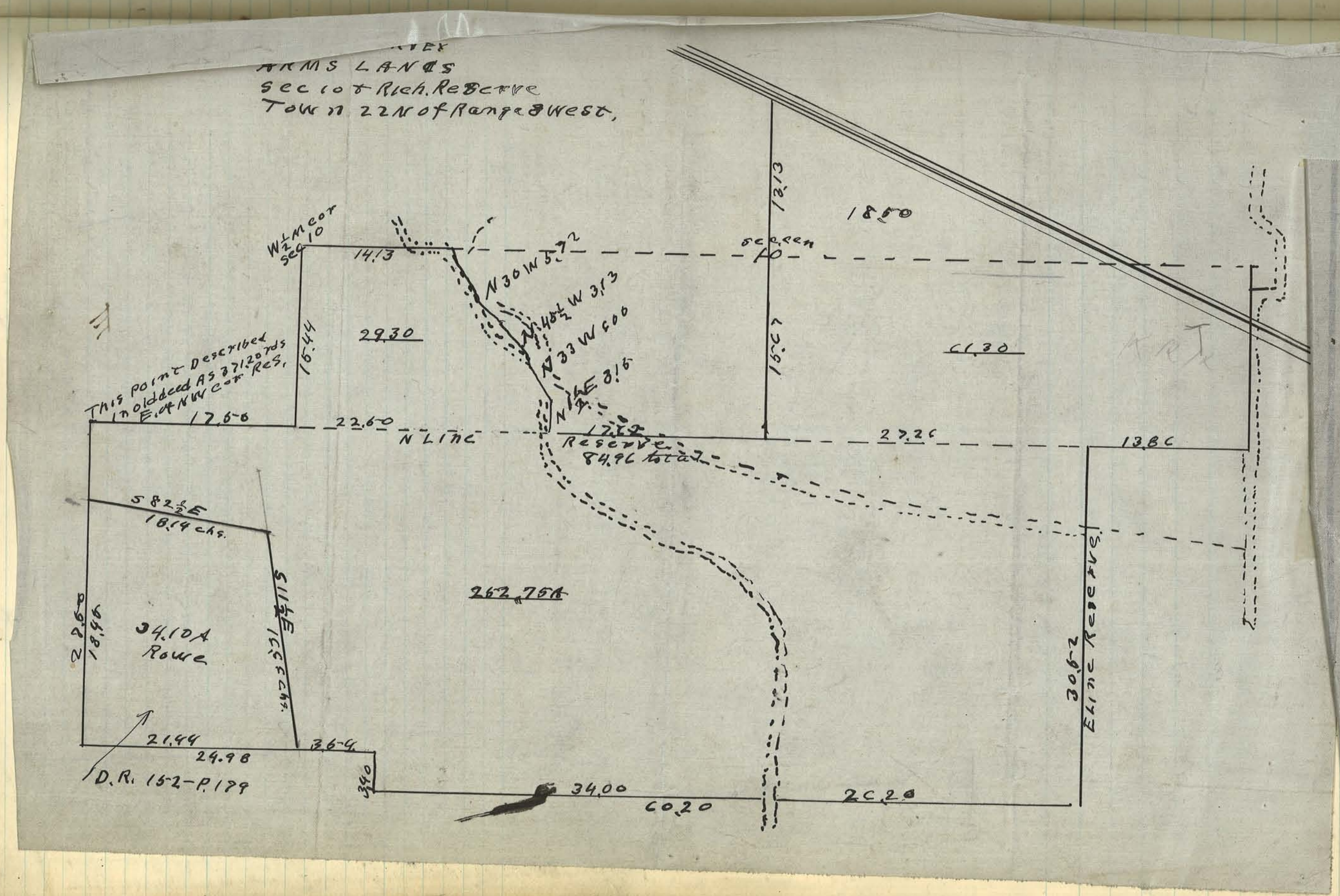
ARMS LANDS
Sec 10 & Rich. Reserve
Town 22N of Range 3 West,
W½ Mcor Sec 10
14.13
N 30 W 5.72
N 45½ W 3.13
N 33 W 6.00
N 1½ E 3.15
N 2
13.13
18.50
Screen 10
15.67
61.30
29.30
15.44
This point Described in old deed AS 371.20 rds E. of NW cor Res.
17.50
22.60
N Line
17.62
Reserve
84.96 total
27.26
13.86
S 82½ E
18.14 chs.
S 11½ E
16.53 chs.
28.60
18.46
34.10 A
Rowe
262.75 A
30.62
E Line Reserve
21.44
24.98
3.64
3.40
34.00
60.20
26.20
D.R. 152-P.179

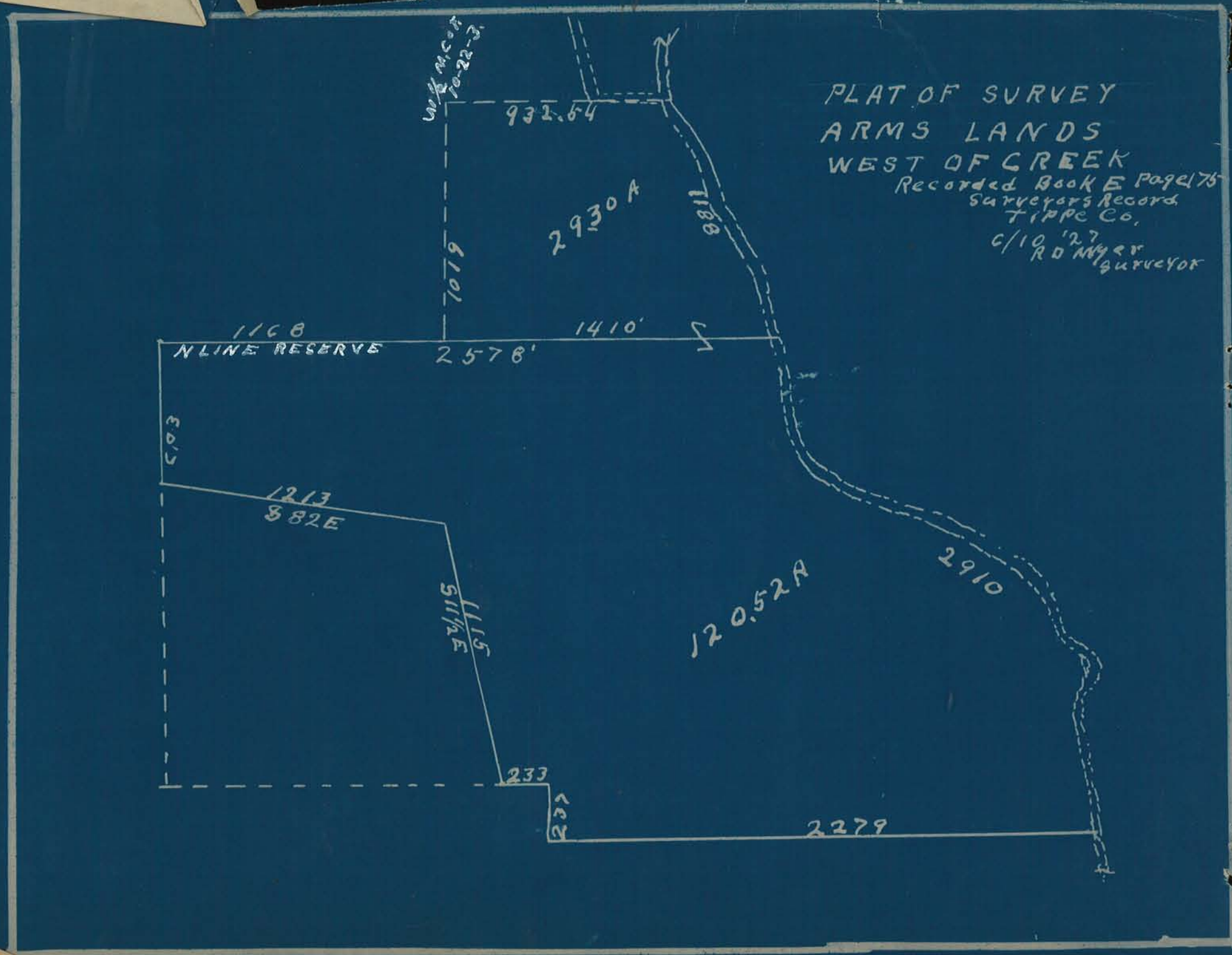
PLAT OF SURVEY
ARMS LANDS
WEST OF CREEK
Recorded Book E Page 175
Surveyors Record
Tippe Co.
6/10 '27
R D Myer
Surveyor
W½ M.C.O.F.
10-22-3.
932.54
2930 A
1188
1019
1168
NLINE RESERVE
2578'
1410'
1213
S82E
1115
S11½E
120.52A
2910
233
237
2279

PLAT of Land in Richardsville Reserve T2N R3W MADE FOR FRANK STEELE, 30 acres, Parrallel lines off Westside of Lands owned by Myrtle Steele—

A.G. Arnold = Authorized Sorveyor

Wilson Slayback = Assistant

4-6-39

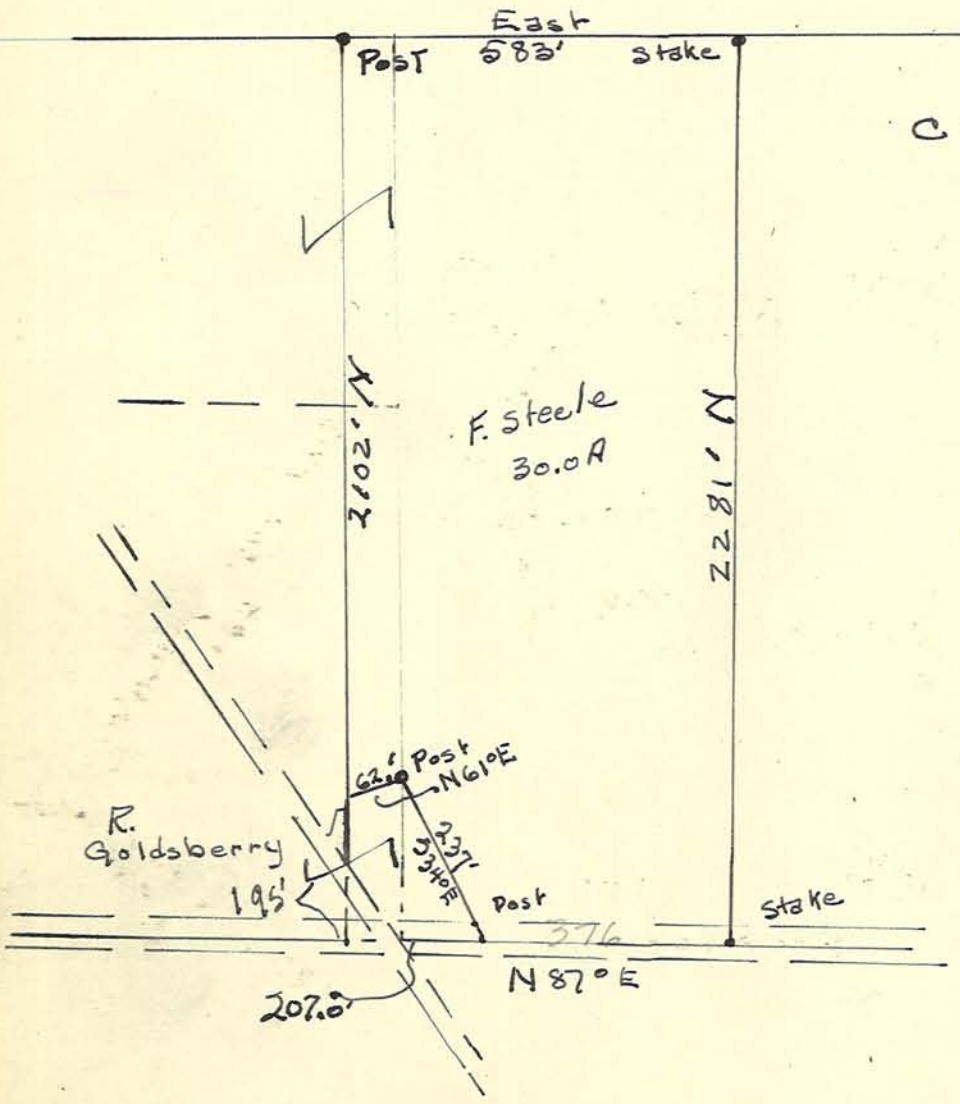

Copied from Arnold Drawing
by A.F.B 4/27/39

March 26 1928

Set off for Mrs Edris in Richardsville Reserve 10 A. as shown on Plat. Sold to Henthorn

Ross D Meyer Co Sur
A.G. Arnold ass't } chainmen.

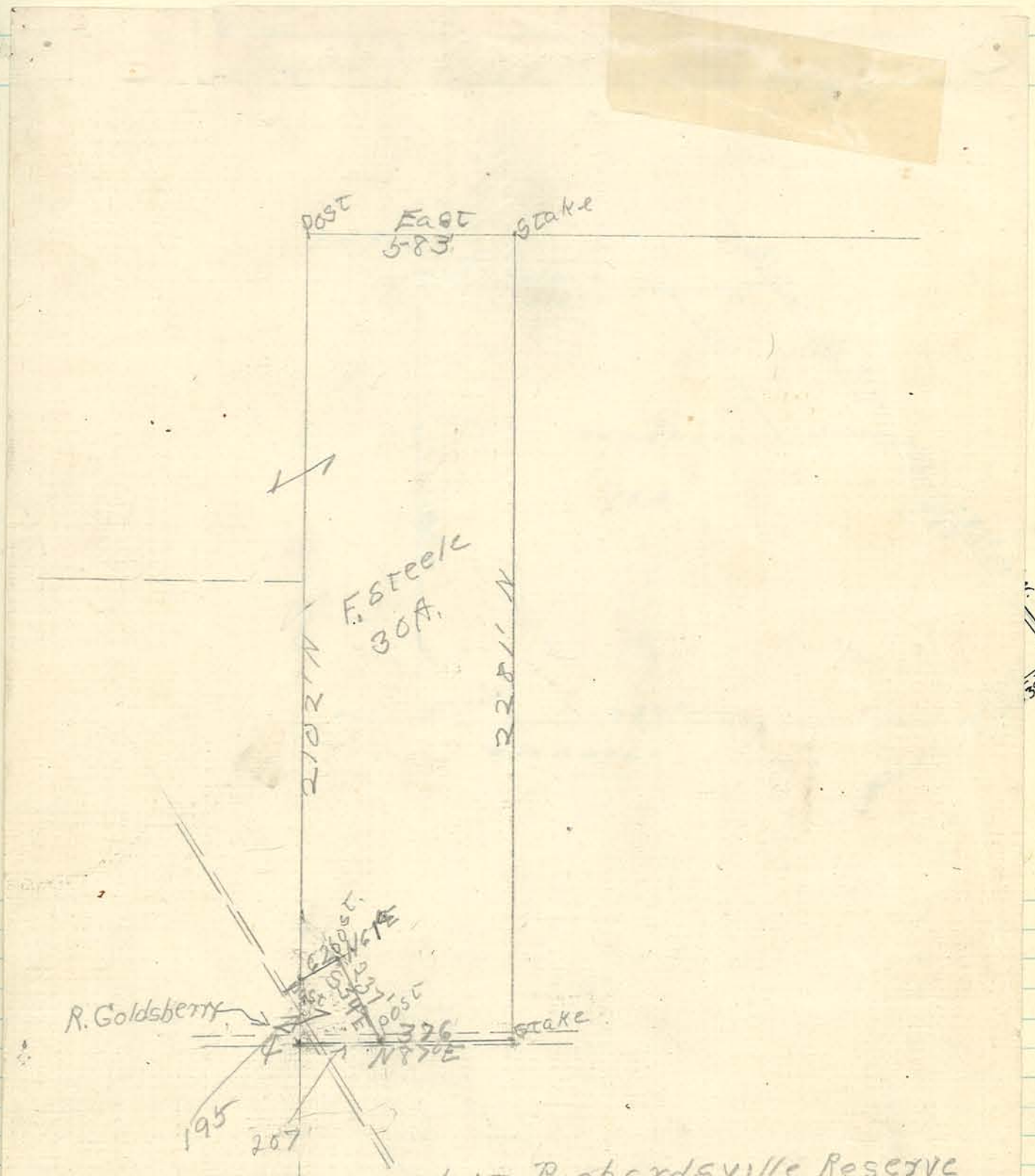

Plat of Land in Richardsville Reserve Town 22 N. Range 3 West. For Frank Steele, 30 Acres, Parallel Lines, off West side of Lands of Myrtle Steele.

A. G. Arnold surveyor
Wilson Slayback Ass't.
April 6, 1939.

Ma

o

s shown

em.

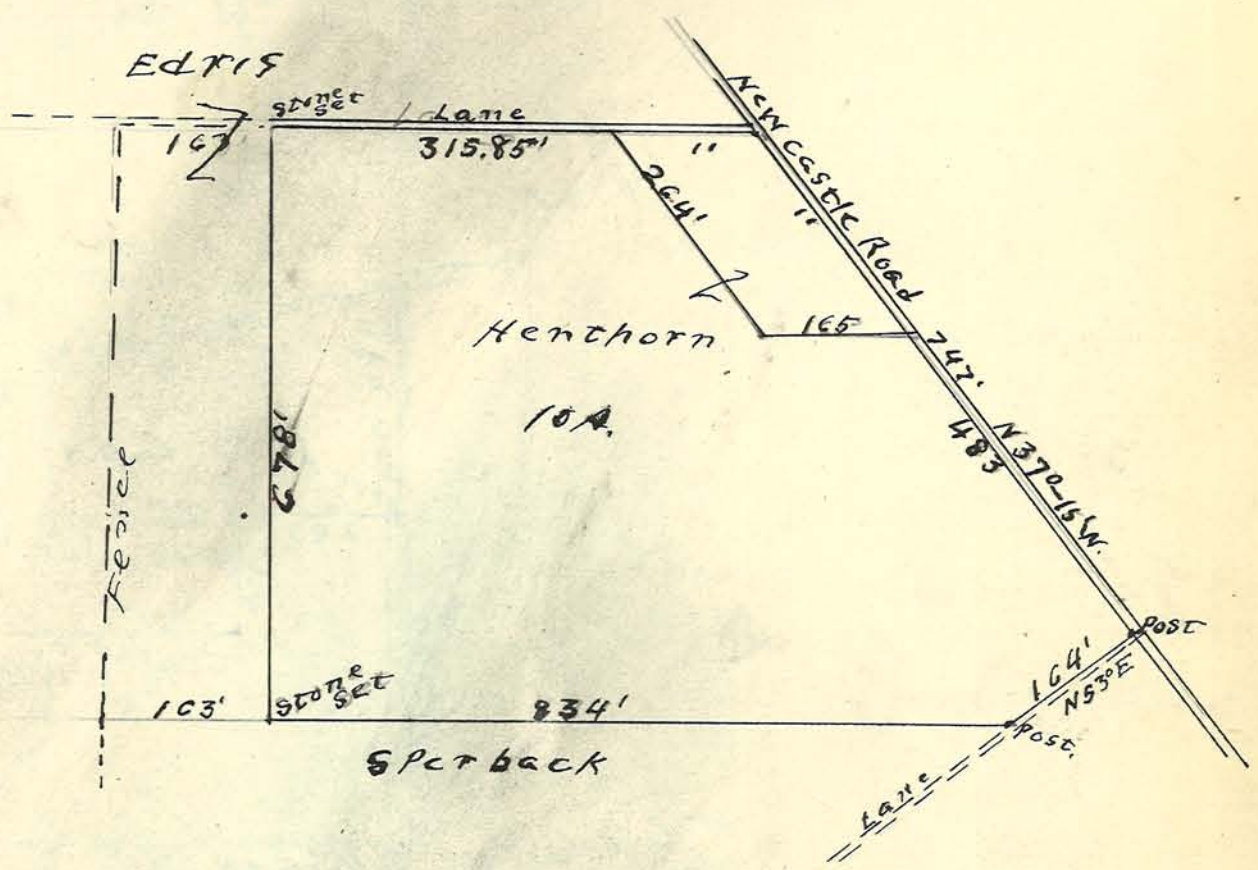

March 28 1928

Survey for Dr Matheesin E² NE¼ Sec 35-24-6

For Purpose of Abstracting said Lands as Found

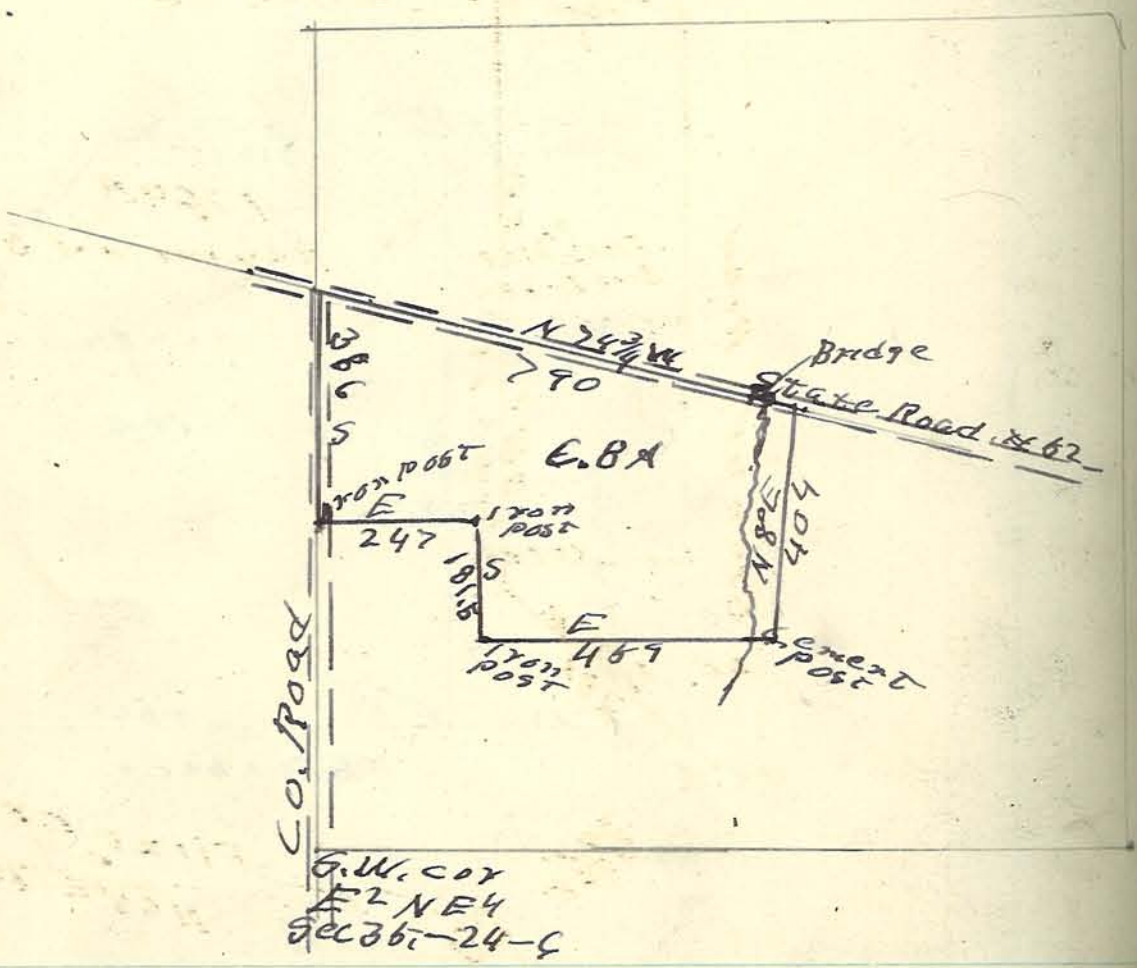

April 4, 1928

Plat of survey in NE¼ Sec 24-22-E (S. Part of West Point)

Request of Raymond Buckles

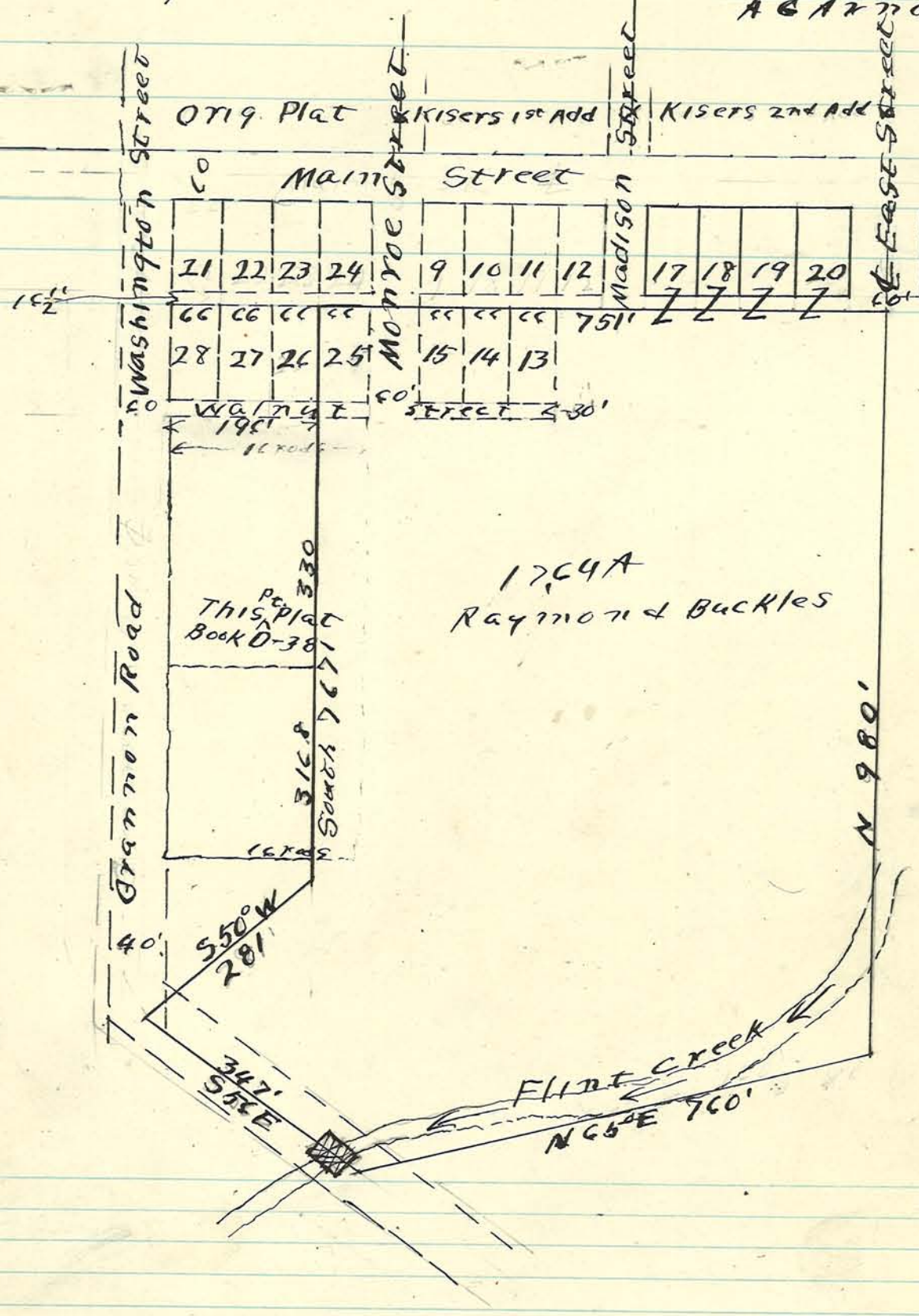



CORNER MARKERS

No. 1	IRON PIPE	BY POST – 30' NORTH OF COR.		
" 2	"	HICK-12"	N31 1/4 E	15.66 FT.
" 3	"	ELM 15"	N55 W	4. "
" 4	STONE	ASH 24"	S27 E	20. "
" 5	IRON PIPE	HICK 6"	N57 1/4 E	17.66 "
" 6	"	SUG. 24"	S35 3/4 W	21.25 "
" 7	"	LINN 30"	S43 W	23.66 "
" 8	"	R.O. 20"	S27 1/2 E	25. "
" 9	" (25' NORTH)	ELM 20"	N16 3/4 E	50 "
" 10	STONE	HICK 15"	EAST	17. "
		SUG. 24"	S2 E	40. "
		APPLE 12"	S6 E	33. "
		HICK 8"	SOUTH	12.66 "
		ASH 24"	NORTH	41.66 "
		W.O 30	N45 E	36.50 "

FOUND – SEE SUR. RECORD

NOTE – WITNESS TREES FOR NO. 1 AND 9 REFER TO IRON PIPE – NOT THE TRUE CORNER

PLAT AND NOTES OF SURVEY

IN SEC. 22-23-T28N-R5W

IN WABASH TOWNSHIP

TIPPECANOE CO. INDIANA

FOR PURDUE UNIVERSITY

NOVEMBER – 1927

E.B. VAWTER ENG. REGISTERED IND No. 78

7-7-30

Plat of a survey of a plot of ground in the NE¼ of the NW¼ of Sec. 11, T 23 N R 4 W.

D.L. McClurg, Surveyor.

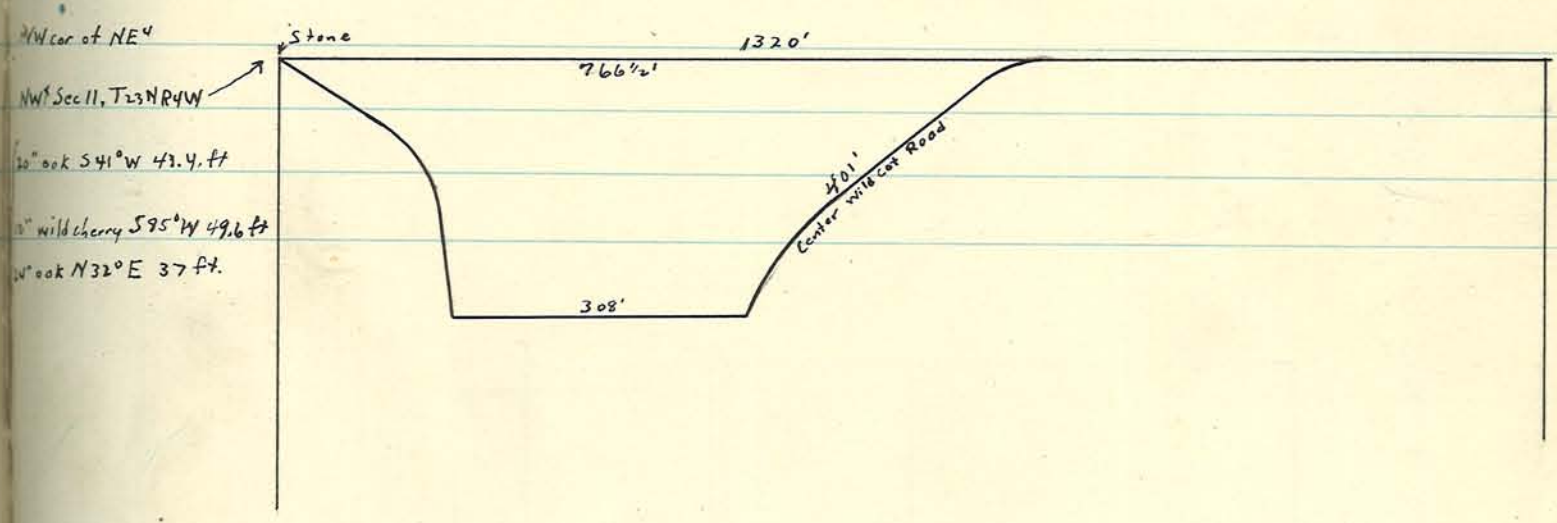

Stone observed at Center of Sec. 14-T22N-R3W, -Aug. 11, 1954, by Arthur F. Buckle, Tip. Co. Sur. Guy H. Pacey, Dep. Co. Sur.

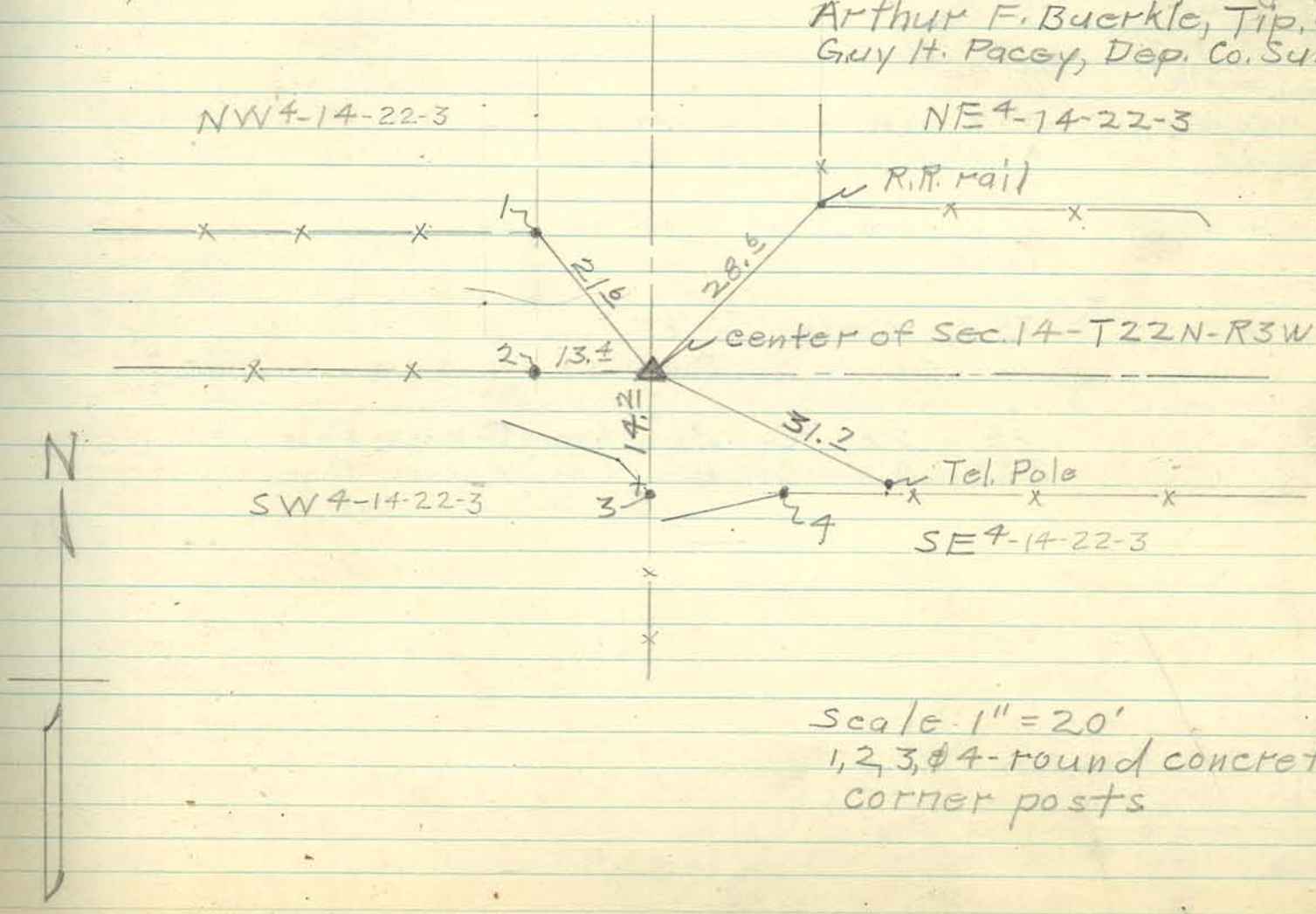

Scale 1" = 20'
1, 2, 3, & 4 - round concrete corner posts

4-21-33

PLAT OF NORTH AND SOUTH ROAD IN SECTION 19,
TOWNSHIP 21 NORTH, RANGE 3 WEST.

GEO. L. BALFE — SURVEYOR

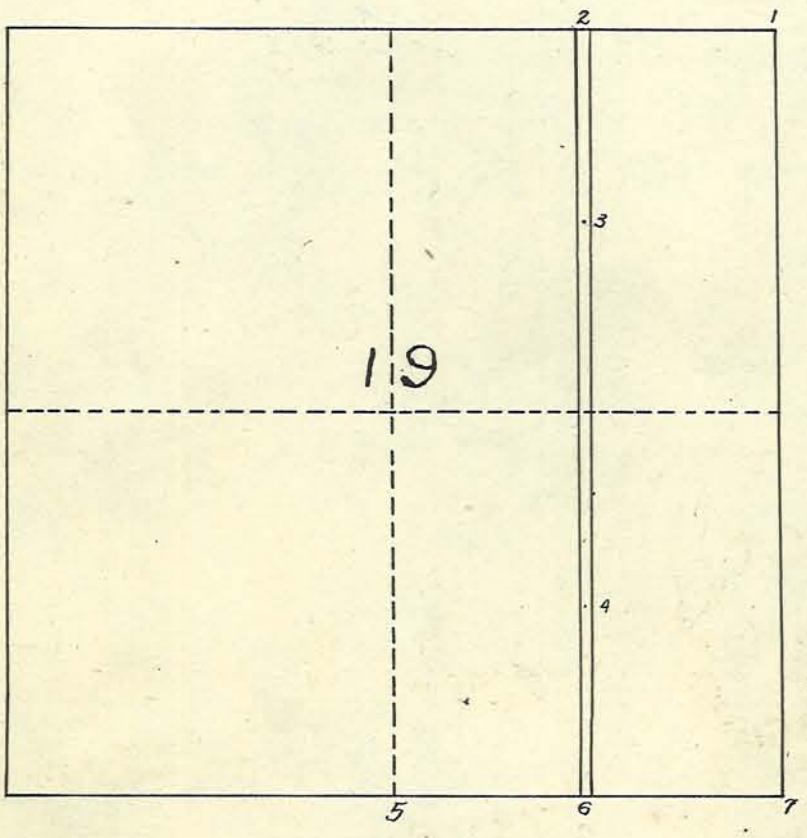

STONES 1, 2, AND 7 NOT FOUND

3 STONE 55.7' NW OF A 12" MAPLE
49.4' NE OF A 10" WALNUT

4 " 103' N 21° W 18" WHITE OAK
108.6' N 45° W 14" " "

5 " 76.5' NORTH OF 28" OAK
THIS OAK IS 3RD SOUTH OF THE 3 OAKS IN LINE.

6 " 25' S E OF 2½" IRON CORNER POST
27.7' S W OF 12" OAK CORNER POST

4-28-33

A fractional part of the South half of the South-West quarter of Section 3, Burnett's Reserve, Township 24 North, Range 4 West

Geo. L. Balfe.-Surveyor

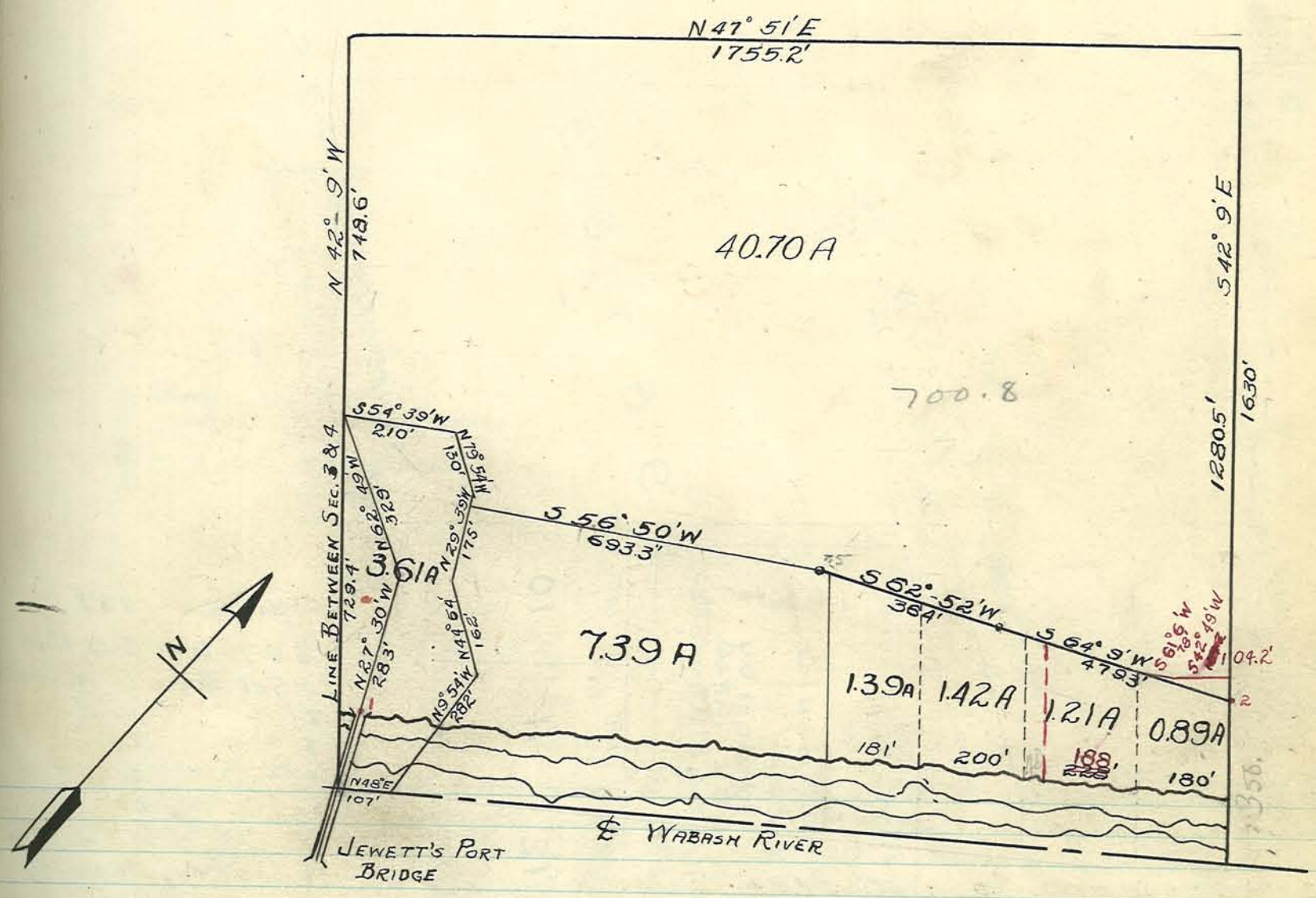

NEEDLE VARIATION
2° 9' WEST

1- + MARK PLACED ON NORTH ABUTMENT OF BRIDGE IN CENTER OF ROAD BED.

2- STONE SET FOR DIVISION LINE BETWEEN RIVER PROPERTY AND FARMING PROPERTY
10' S 60° W OF 10" HICKORY
29' N 50° W OF 8" HICKORY

Sept. 19-20, 1933

Plat Of Frazer's Quiatenon River Front Out Lots (1st Addition)

Being A Part Of The South West Fractional Quarter Of Section 2[illegible] And South East Fraction Of Section 27, All In 23-5.

Geo. L. Balfe – Surveyor

Ray G. Wood – Chainman

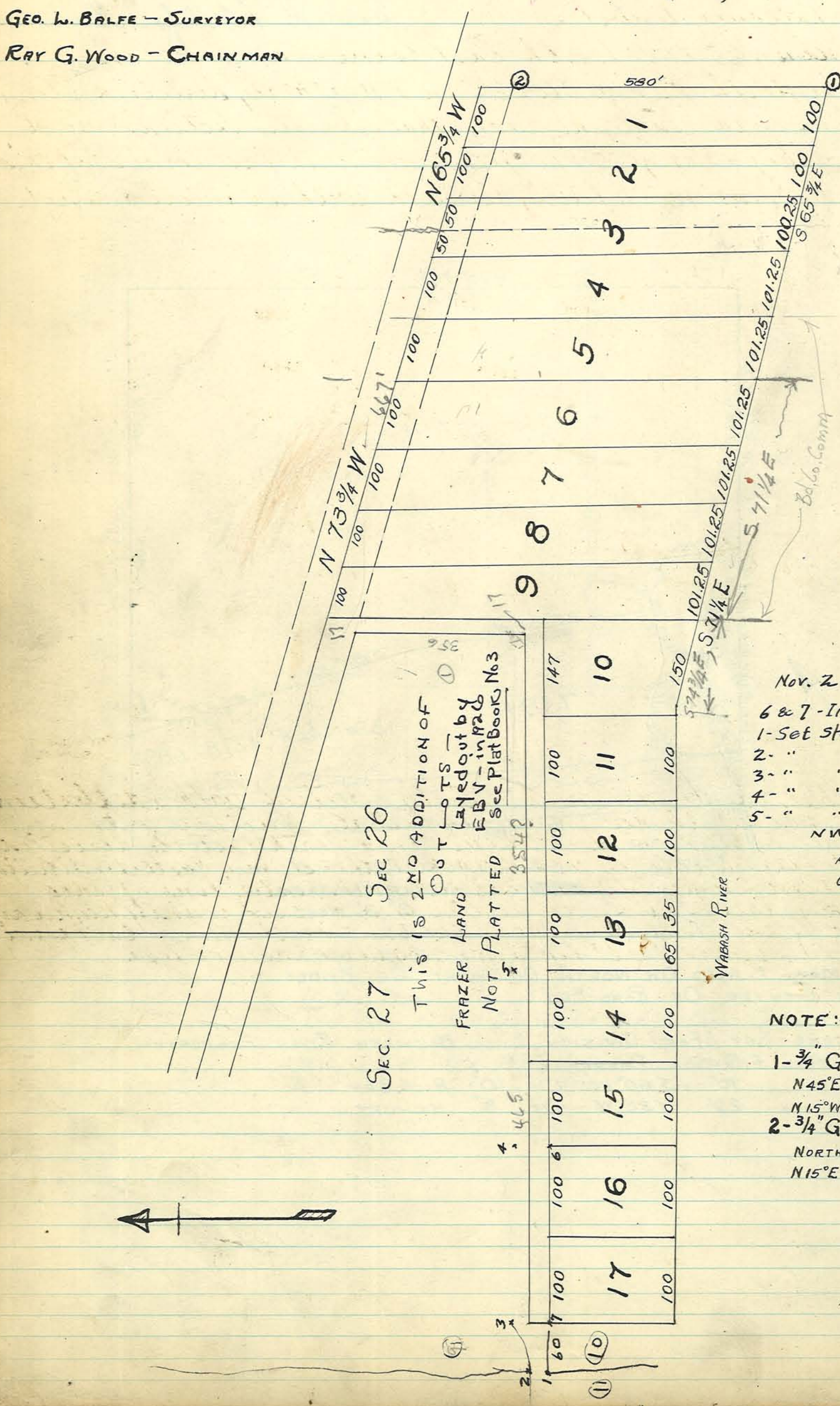

Nov. 26-1937

6 & 7 - Iron Gas Pipes.
1 - Set Stake 60' West of 7.
2 - " " 10' North " 1
3 - " " 20' " " 7
4 - " " 20' " " 6
5 - " " 20' " "
NW cor. Lot #13.

A.F. Buerkle Co. Sur.
G.H. Pacey - Helper.

NOTE:-

1 - 3/4" Gas Pipe
N45°E 30" Scyamore 37
N15°W 18" Elm 33

2 - 3/4" Gas Pipe
North 18" Scyamore 69
N15°E 24" Wild Cherry 48

0, 1933
1st Addition
Section 2
5.

Oct. 4, 1933.

SCRIVNER FARM (UNION CEMETARY) SURVEY ORDERED BY I.D.MAYER

A fractional part of the South-East quarter of the South-East quarter of Section 35, Township 21 North, Range 3 West, described as follows to-wit:-

Beginning at the South-East corner of Section 35, Township 21 North, Range 3 West, in a Northerly direction along the center line of the county highway that separates Sections 35 & 36 of said Township & Range 977.0 feet, to the North-East corner of said tract of land; thence in a Westerly direction with an interior angle

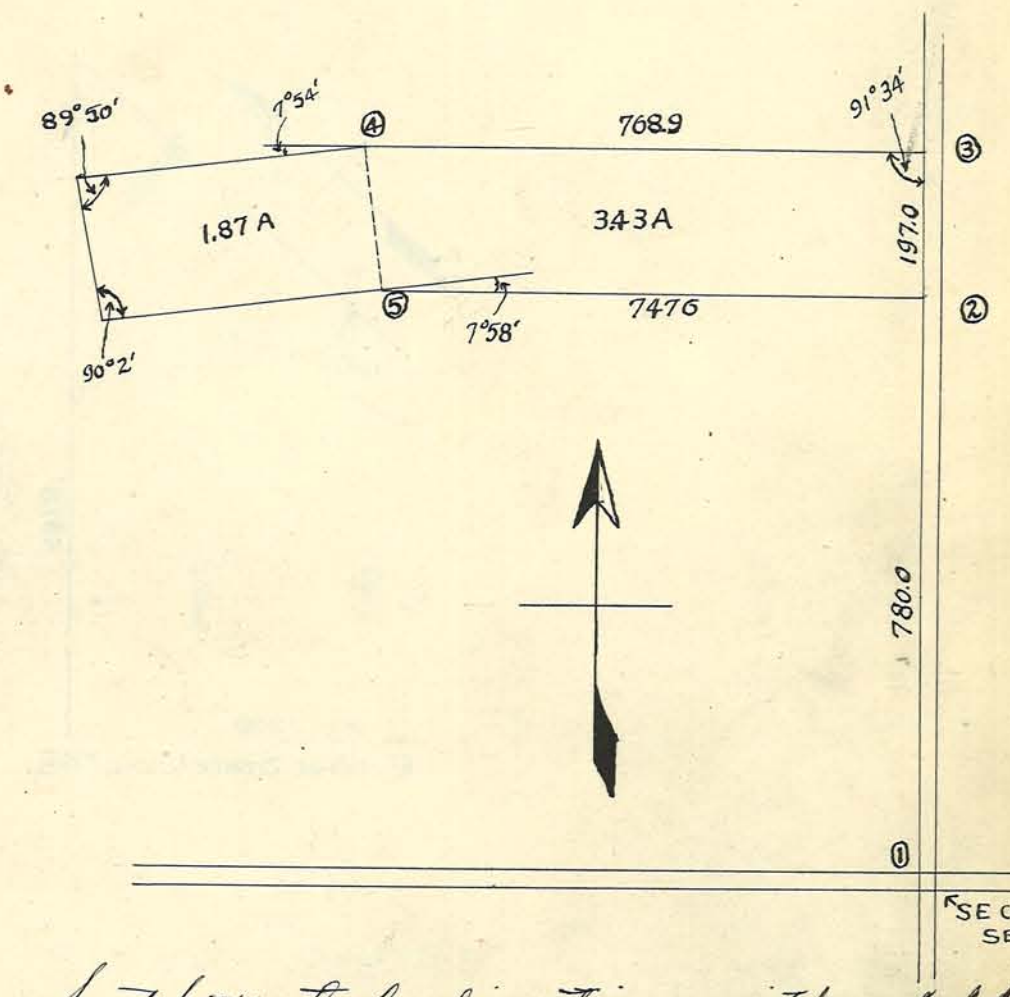

① FOUND STONE
② STONE SET 30 LINKS W. OF CORNER
③ " " 30 " " " "
④ IRON FENCE POST IN CORNER
⑤ " " " " "

of 91°34', 768.9 feet, thence in a South-Westerly direction with a deflection angle of 7°54', 410.1 feet, thence in a South-Easterly direction with an interior angle of 89°50', 198.6 feet, thence in a North-Easterly direction with an interior angle of 90°2', 409.45 feet, thence in a Easterly direction with a deflection angle of 7°58', 747.6 feet, to the center line of said County highway, thence along the center line of said county highway 197 feet, back to the starting point of the tract or the North-East corner of same. This described tract contains 5.30 Acres, more or less.

937
Gas Pipes.
60' West of 7.
0' North " 1
.0' " " 7
0' " " 6
0' " "
Lot #13.
uerkle Co. Sur
ecey-Helper.

PE
SCYAMORE 37
ELM 33
IPE
"SCYAMORE 69
"WILD CHERRY 48

JAN. 31, 1933

NARAMORE, O.W.

Two (2) acres of the SE corner of the following described real estate, to wit: The N½ of the W½ of the NE fractional quarter in Sec. 33, T 24 N, R 4W, containing 41.60 acres, more or less, except 28.72 acres, more or less.

GEO. L BALFE
COUNTY SURVEYOR

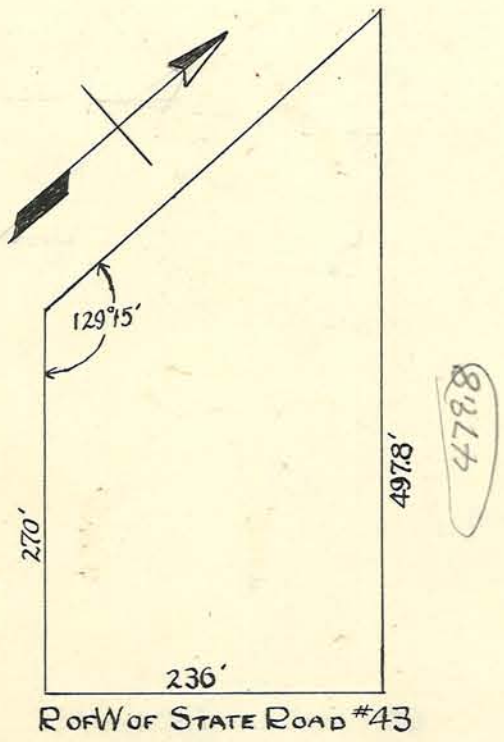

STONE LOCATIONS - Haggerty Lane - by A.F. Buerkle - Co. Sur. May 23, 193
E. Bryan } Helpers.
G. Miller }

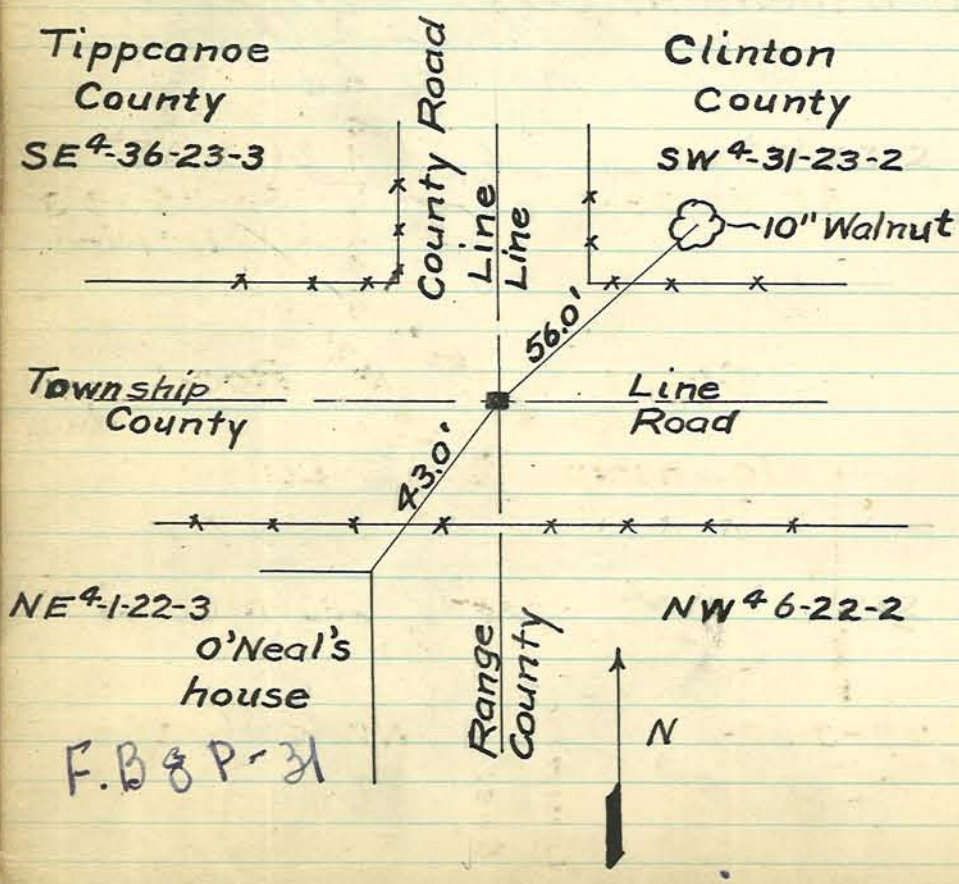

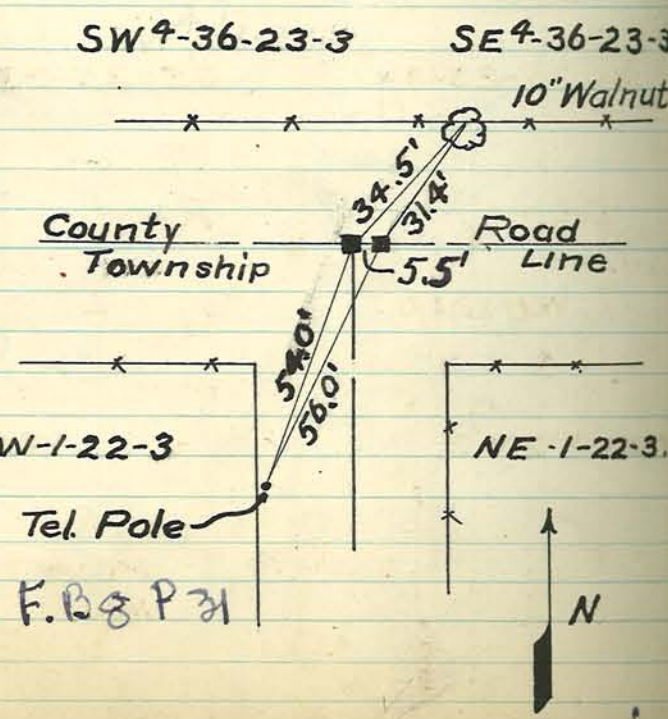

FEB. 1, 1933.

SCHROEDER

One acre of the SE corner of the following described realestate, to wit: The N½ of the W½ of the NE fractional quarter in S33, T24N, R4W, containing 41.60 acres, more or less, except 28.72 acres, more or less.

GEO. L. BALFE
COUNTY SURVEYOR



STONE Locations - Haggerty Lane - by A. F. Buerkle - May 24, 1939.
E. Bryan } Helpers.
G. Miller }

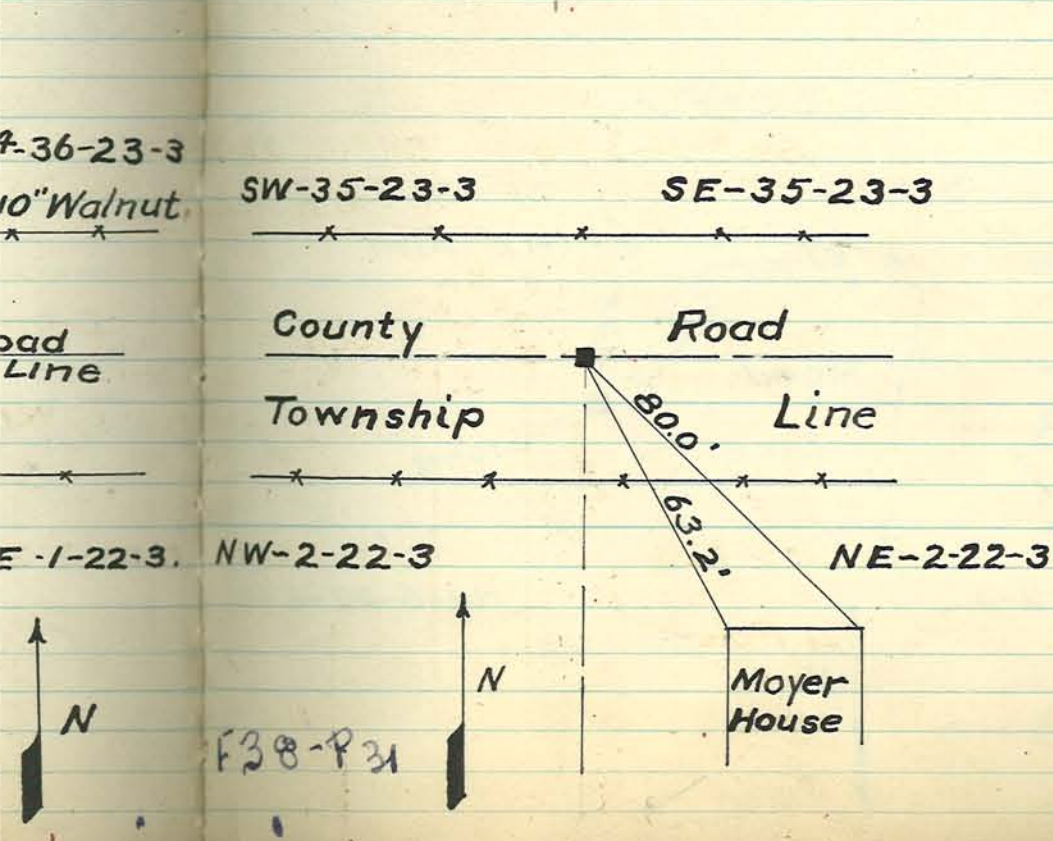

FEB. 16, 1933.

BAUGH

A tract of land containing 90 acres, more or less, lying in the W² of the E² of S30, T22N, R4W.

GEO. L. BALFE
COUNTY SURVEYOR

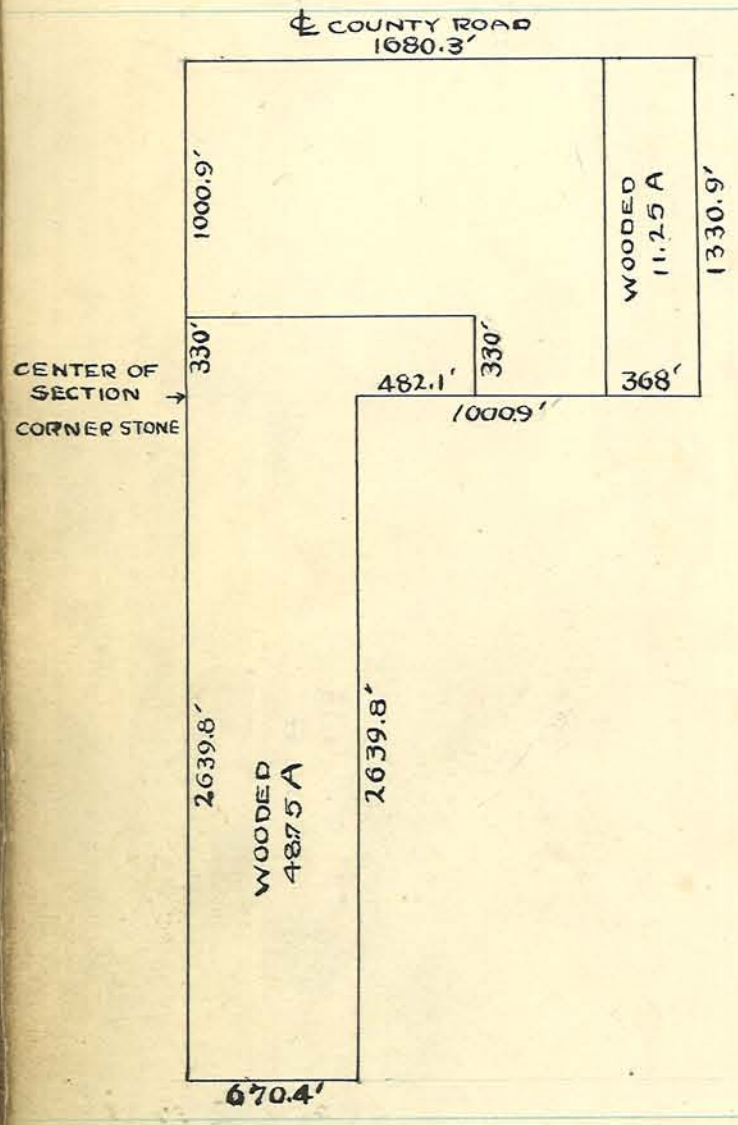

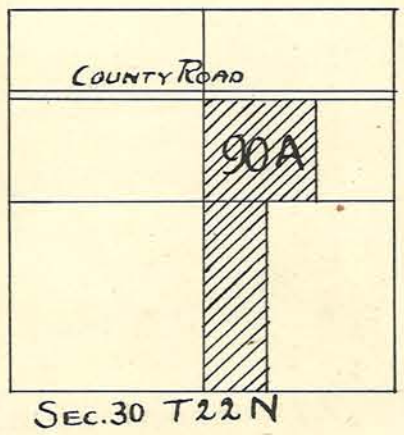

LOCATION, CORNER STONES – Haggerty Lane – by A.F. Buerkle, Co. Sur.
E. Bryan } Helpers.
G. Miller }
May 24, 1939.

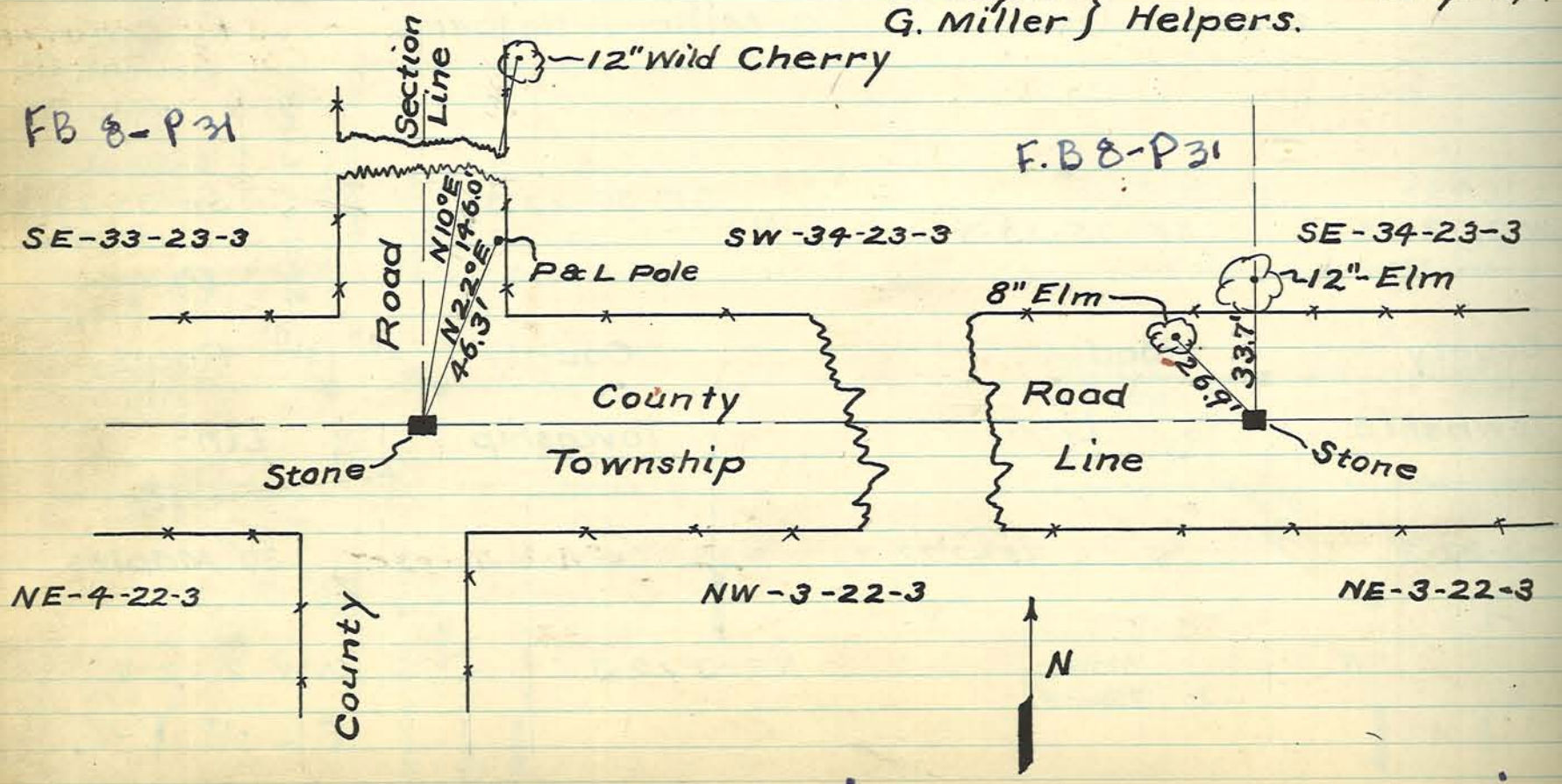

FEB. 18, 1933.

TEAL, WILLIAM

A part of the W² of the SW⁴ of SEC. 8 and of the E² of the SE⁴ of Sec. 7, T22N, R4W.

GEO. L BALFE
COUNTY SURVEYOR

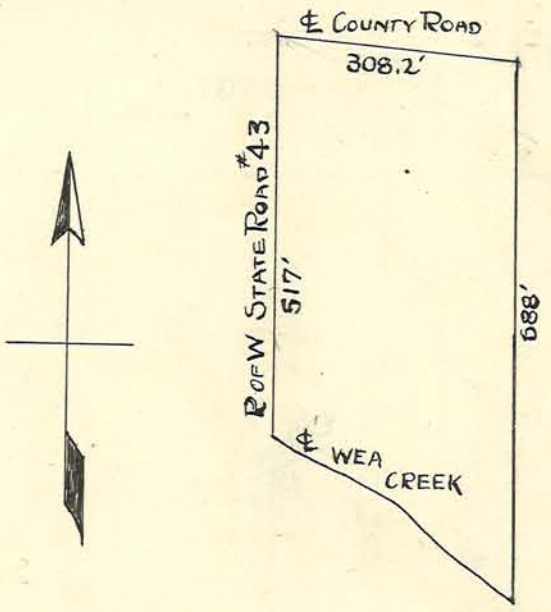

MARCH 2-1937

LOCATION OF SECTION CORNER IN WEA TOWNSHIP.
SW 27 - SE 28 - NE 33 & NW 34 T 22 N - R 4 W.

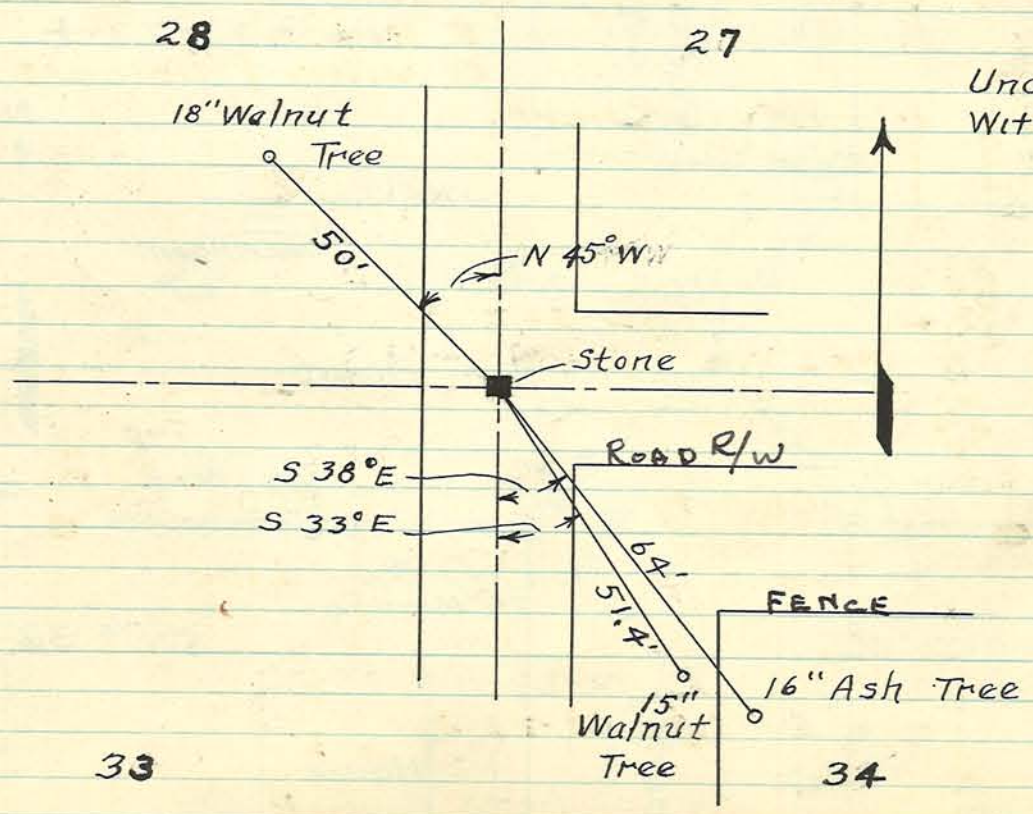

Uncoverered by WPA gang.
Witnessed by A.F. Buerkle,
County Surveyor.

FEB. 18, 1933.

PETERSON

A tract of land containing 24.21 acres, more or less, lying in a part of the W½ of the SW¼ of SEC. 8., T22N. R4W.

GEO. L. BALFE
COUNTY SURVEYOR

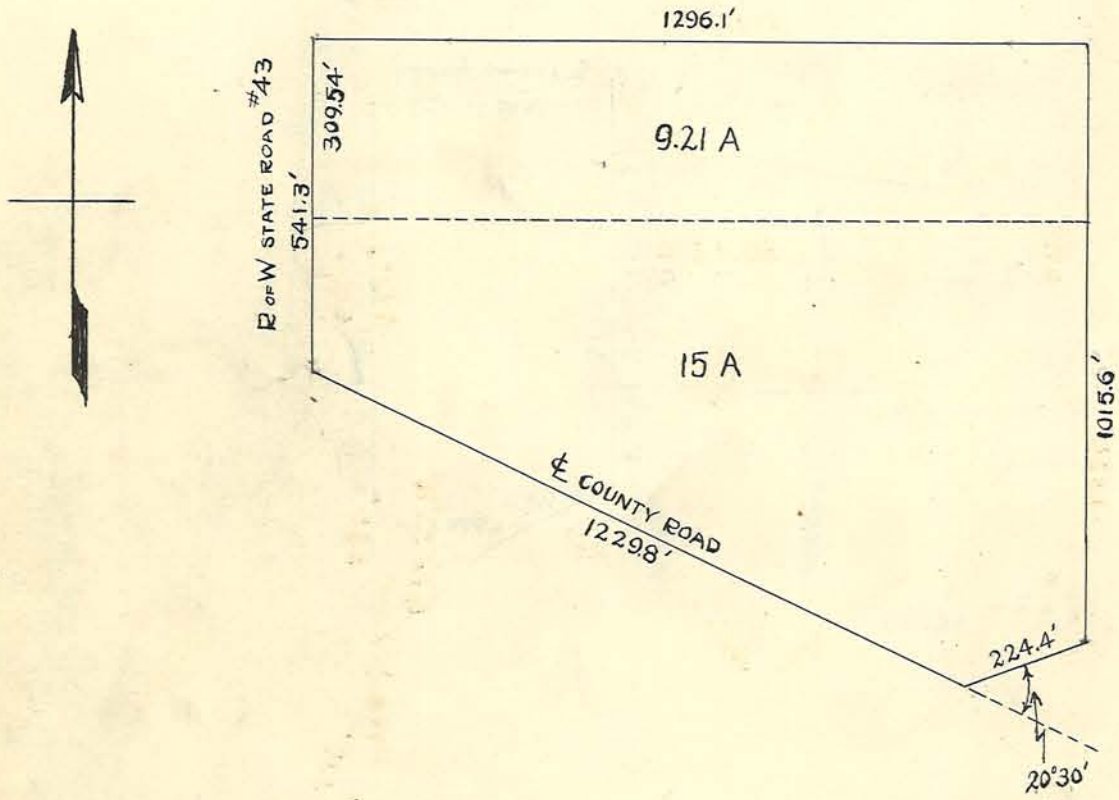

DAUGHERTY

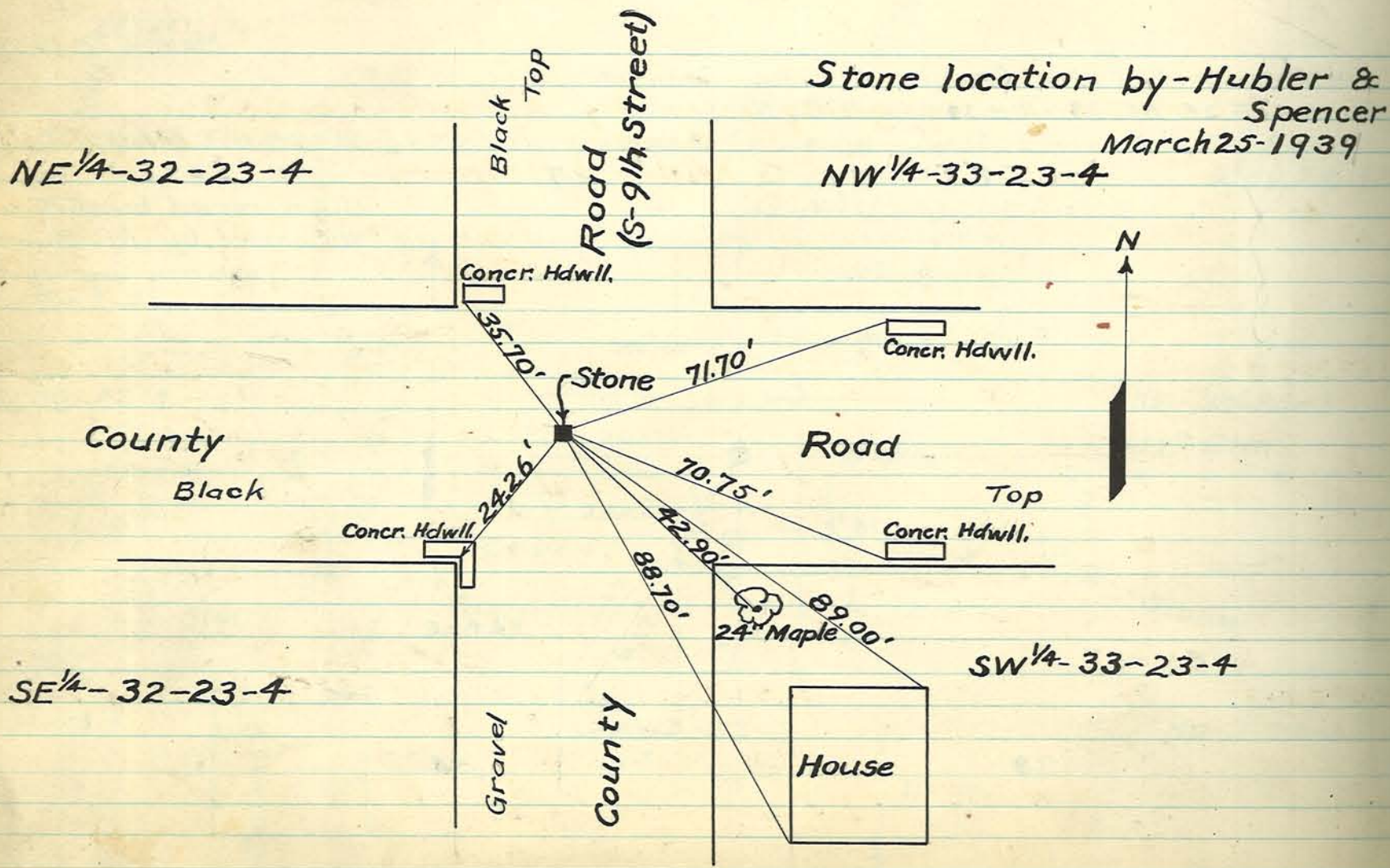

FEB. 21, 1933

DETCHEON

A part of the W½ of the S½ of the SE¼ of SEC. 7, T22N, R4W.

GEO. L. BALFE
COUNTY SURVEYOR

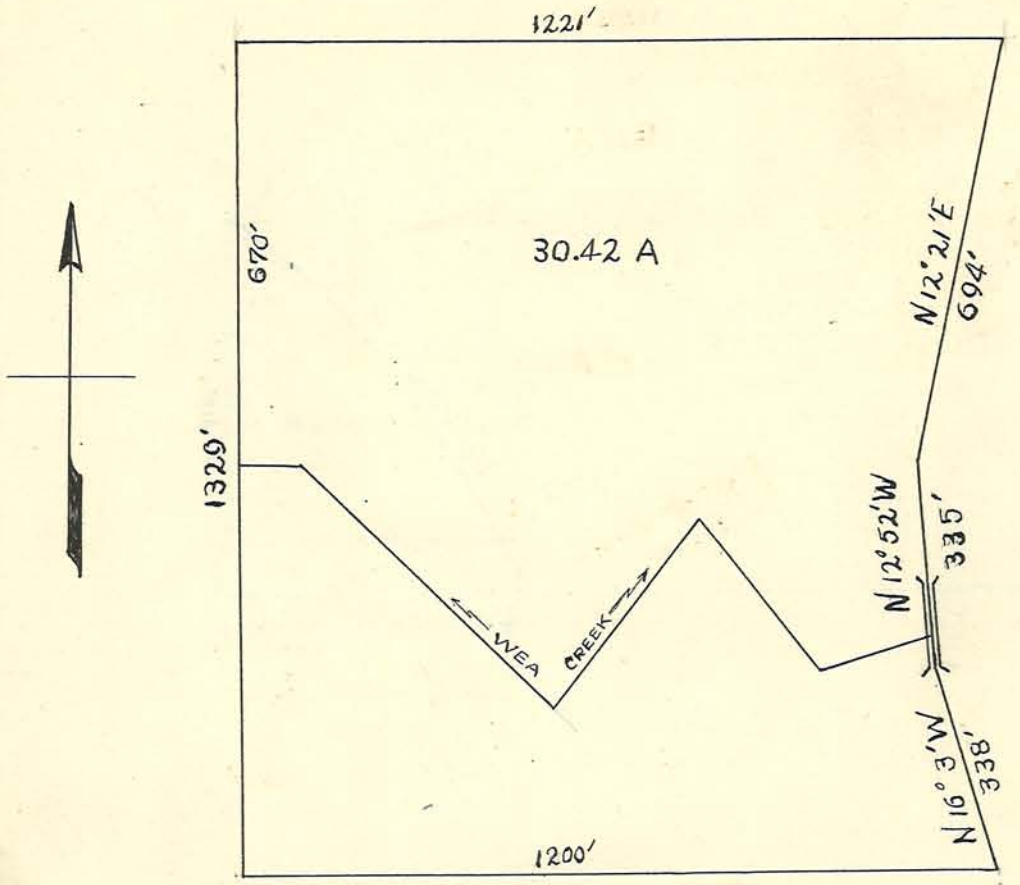

STONE LOCATIONS - Haggerty Lane - by A. F. Buerkle - Co. Sur.
E. Bryan } Helpers.
G. Miller }
May 26, 1939

MAY 8, 1933

WASHBURN

A fractional part of the E½ W½ of the NW¼ of SEC. 36, T24N, R4W.

GEO. L. BALFE
COUNTY SURVEYOR



STONE LOCATIONS – Haggerty Lane – by A. F. Buerkle Co. Sur.
F. Crawford
J. Whitlock } Helpers
G. H. Pacey

June 15, 1939

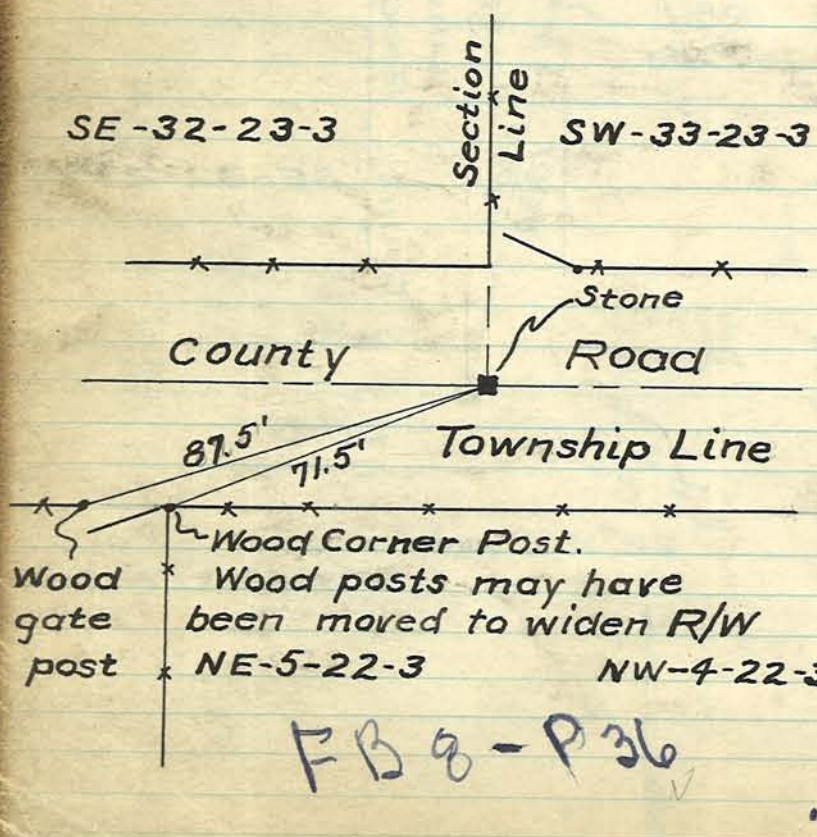

FB 8 – P 36

June 30, 1939.

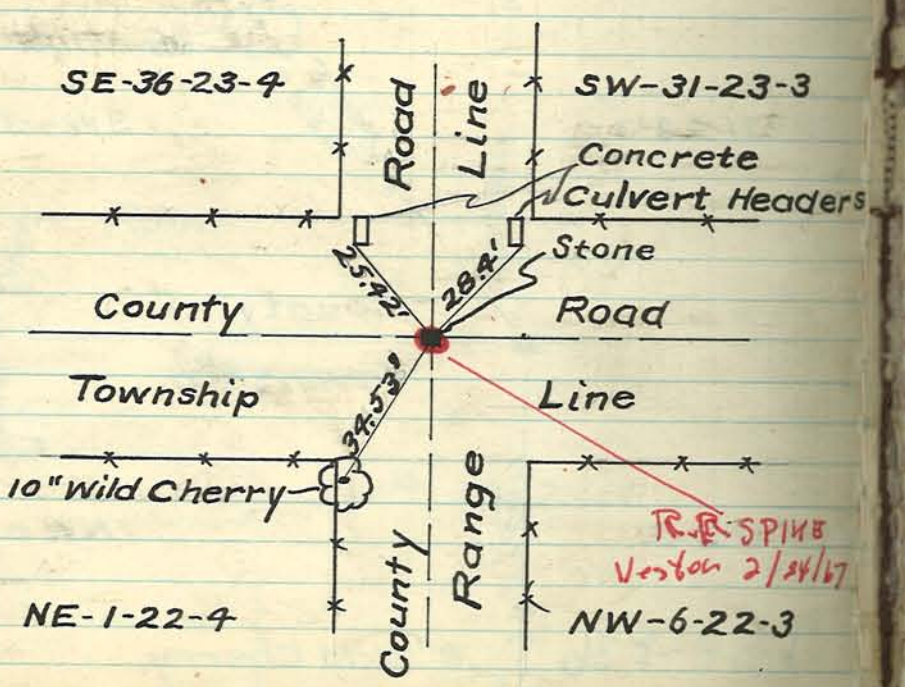

MAR. 3, 1933

VER HOAVEN

A part of lot #6 located in a part of the S ½ of the NE ¼ of SEC. 6, T23N, R5W.

GEO. L. BALFE
COUNTY SURVEYOR



STONE LOCATIONS - Haggerty Lane - by A.F. Buerkle, Co. Sur. - June 30, 1939.
F. Crawford
J. Whitlock } Helpers.
G.H. Pacey

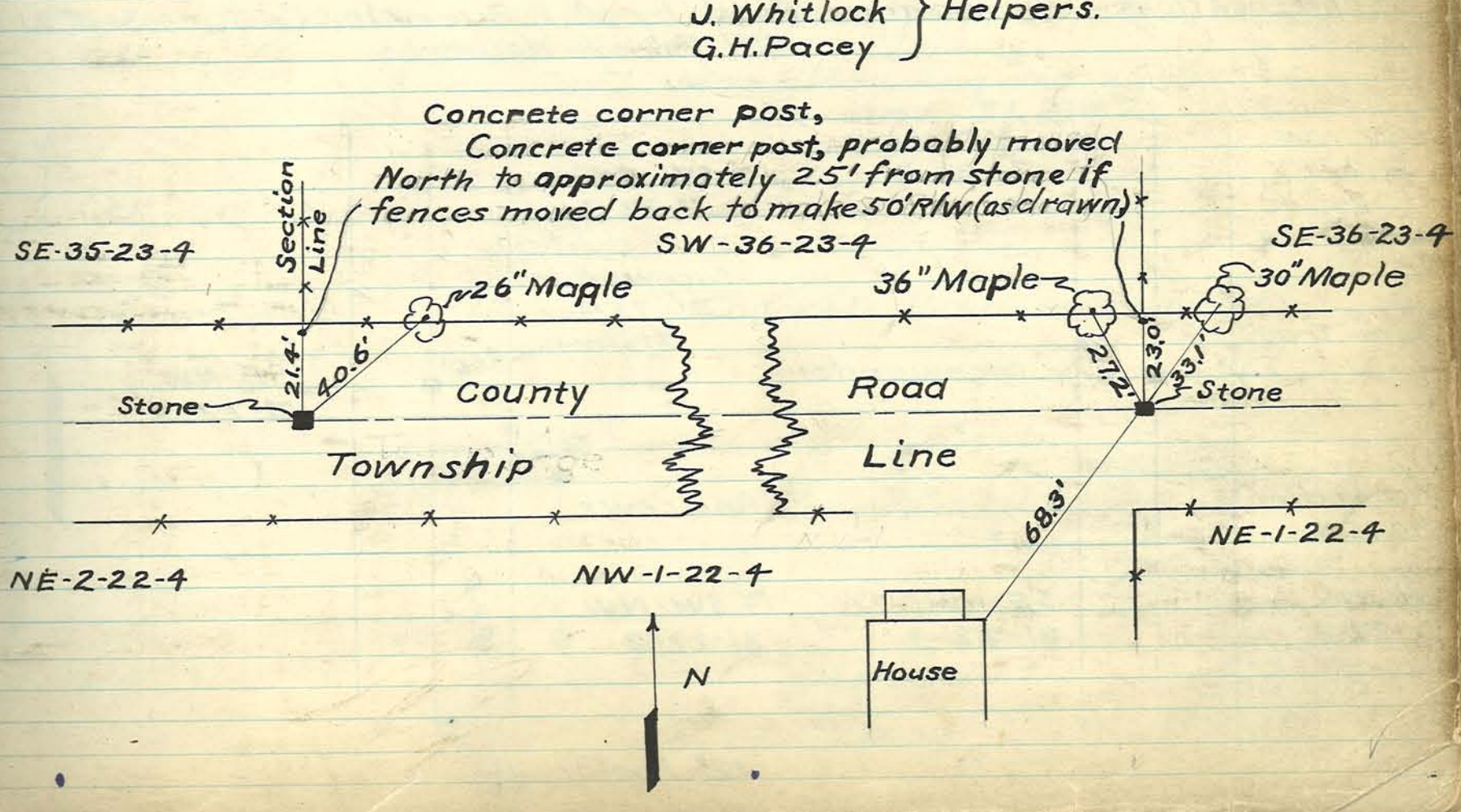

Nov. 8, 1933

Should be RSW
AFB - 3/18/35

TIMMONS

A fractional part of the W^2 of the NE^4 of Sec. 2, T23N, R4W.

GEO. L BALFE
COUNTY SURVEYOR

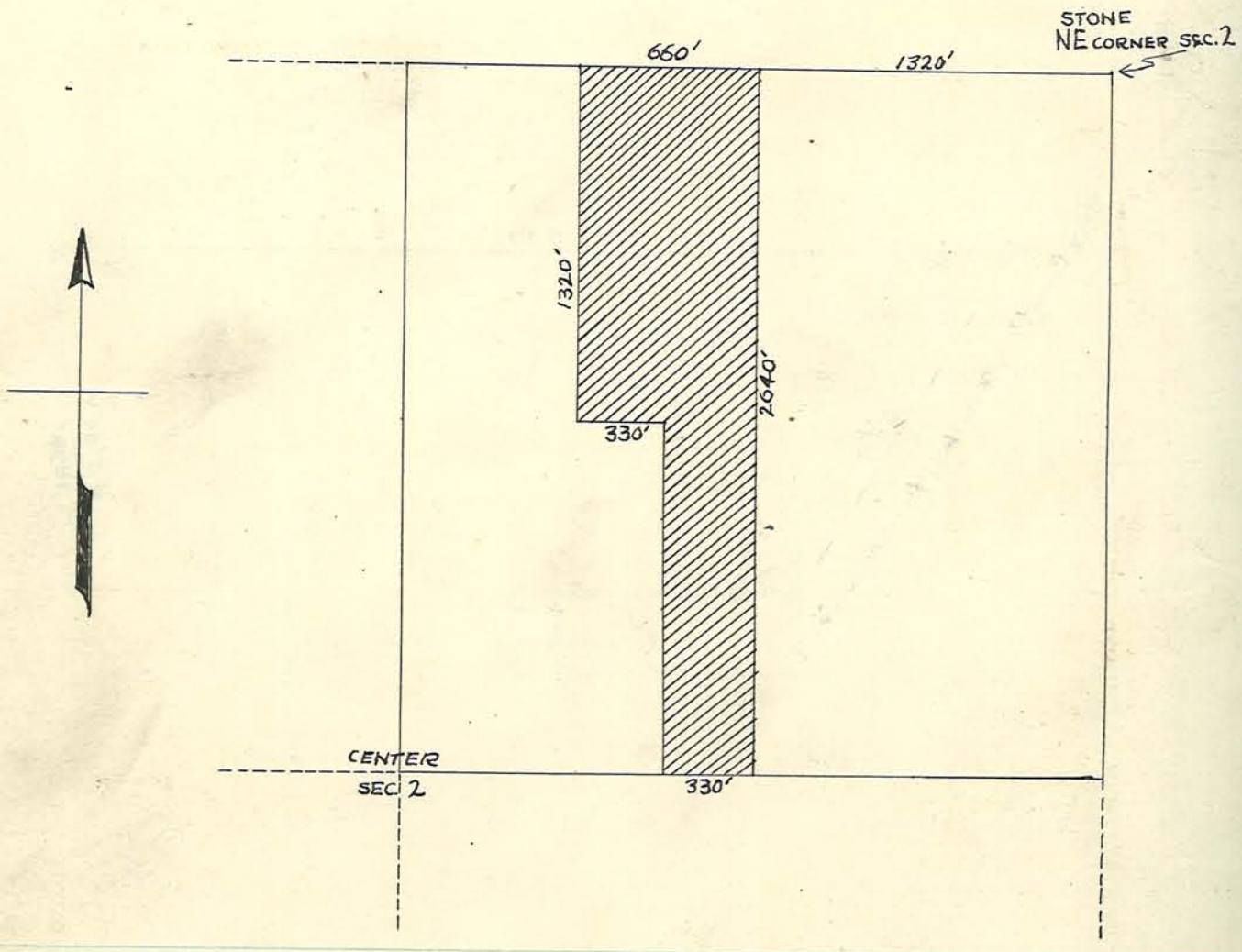

STONE LOCATIONS – Nicewander Road – by A. F. Buerkle, Co. Sur. – Sept. 21-1939
G. H. Pacey – Helper.

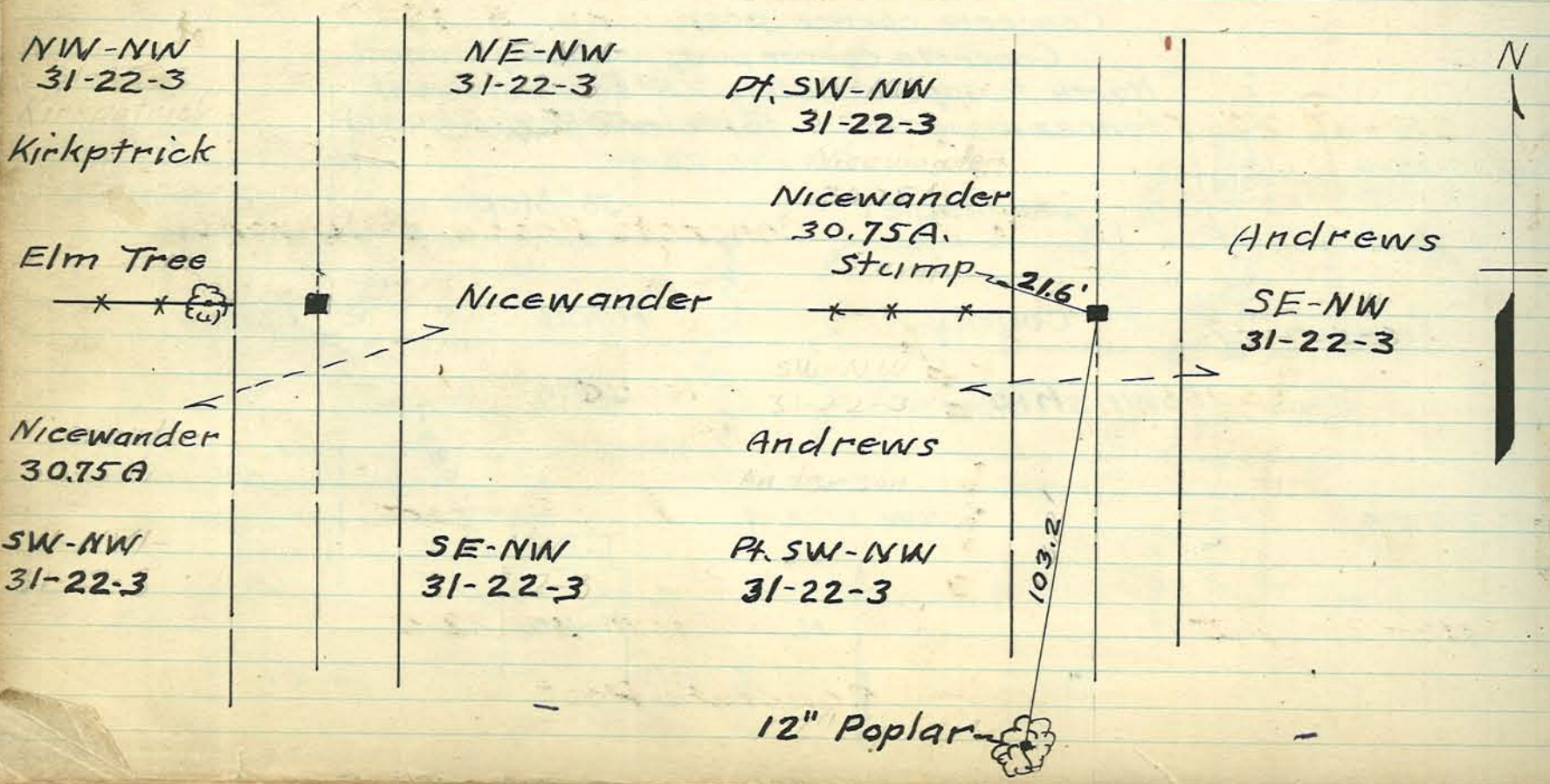

Nov. 23, 1933

CHILDREN'S HOME FARM

A fractional part of the NE¼ of the NW¼ of SEC. 14, T24N, R4W.

GEO. L. BALFE
COUNTY SURVEYOR

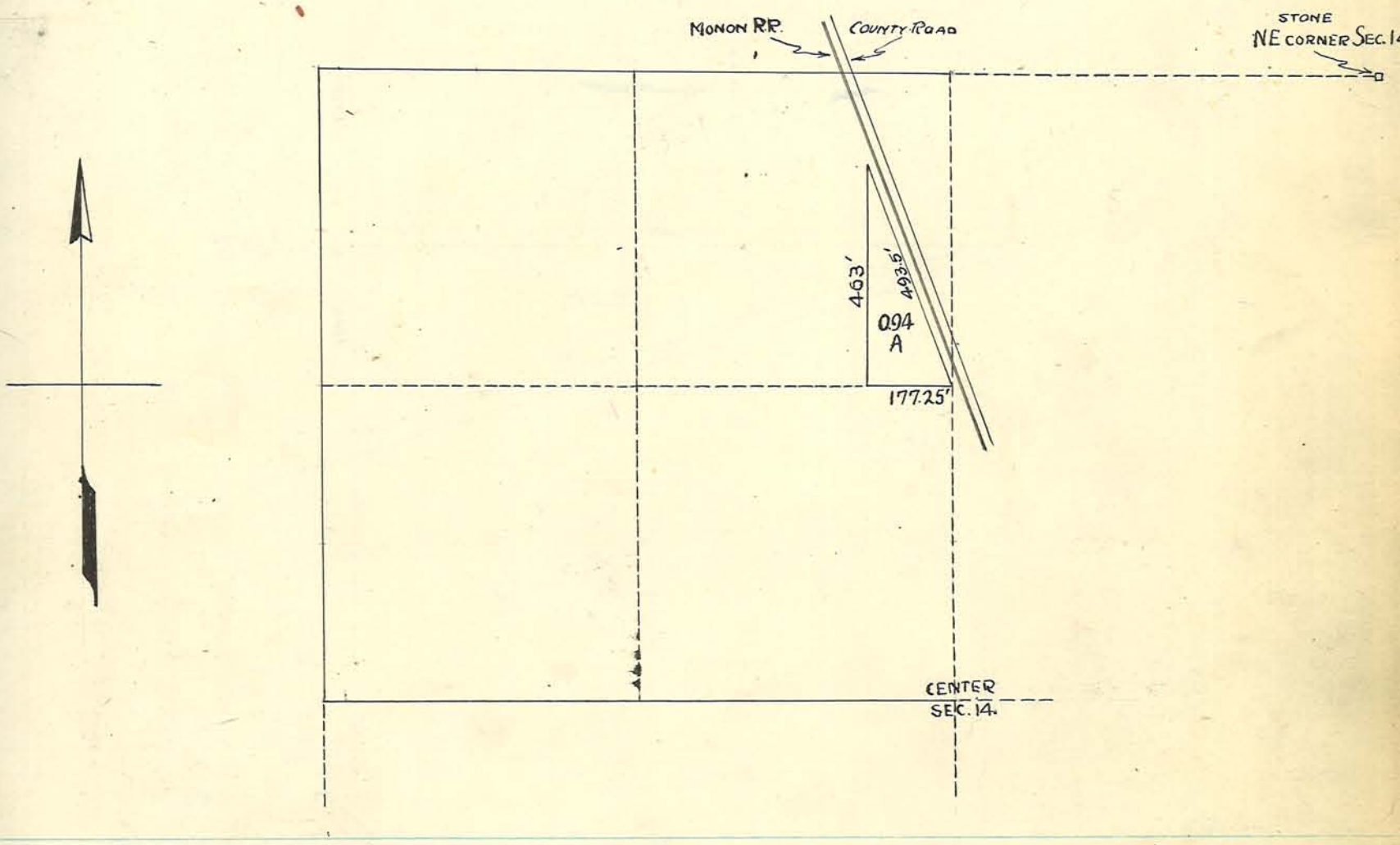

STONE LOCATION – At Corner of Sections 29, 30, 31 & 32, all in Township 22 North, Range 5 West, by Carl Moss, Reg. Eng. No. 2360. January 31, 1947.

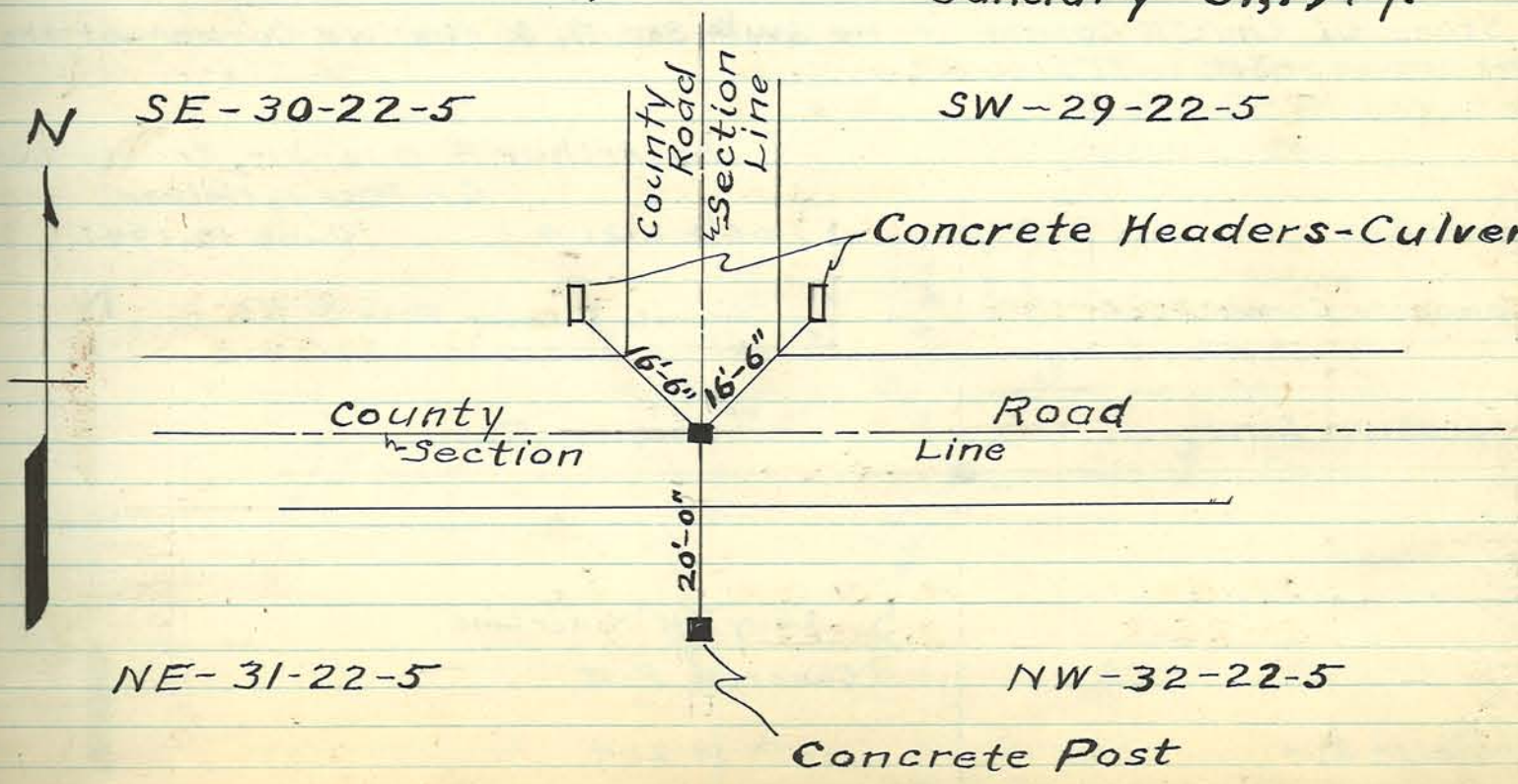

DEC. 14, 1933

CLAWSON

A fractional part of the E½ of the NW¼ of SEC. 13, T24N, R3W.

GEO. L. BALFE
COUNTY SURVEYOR

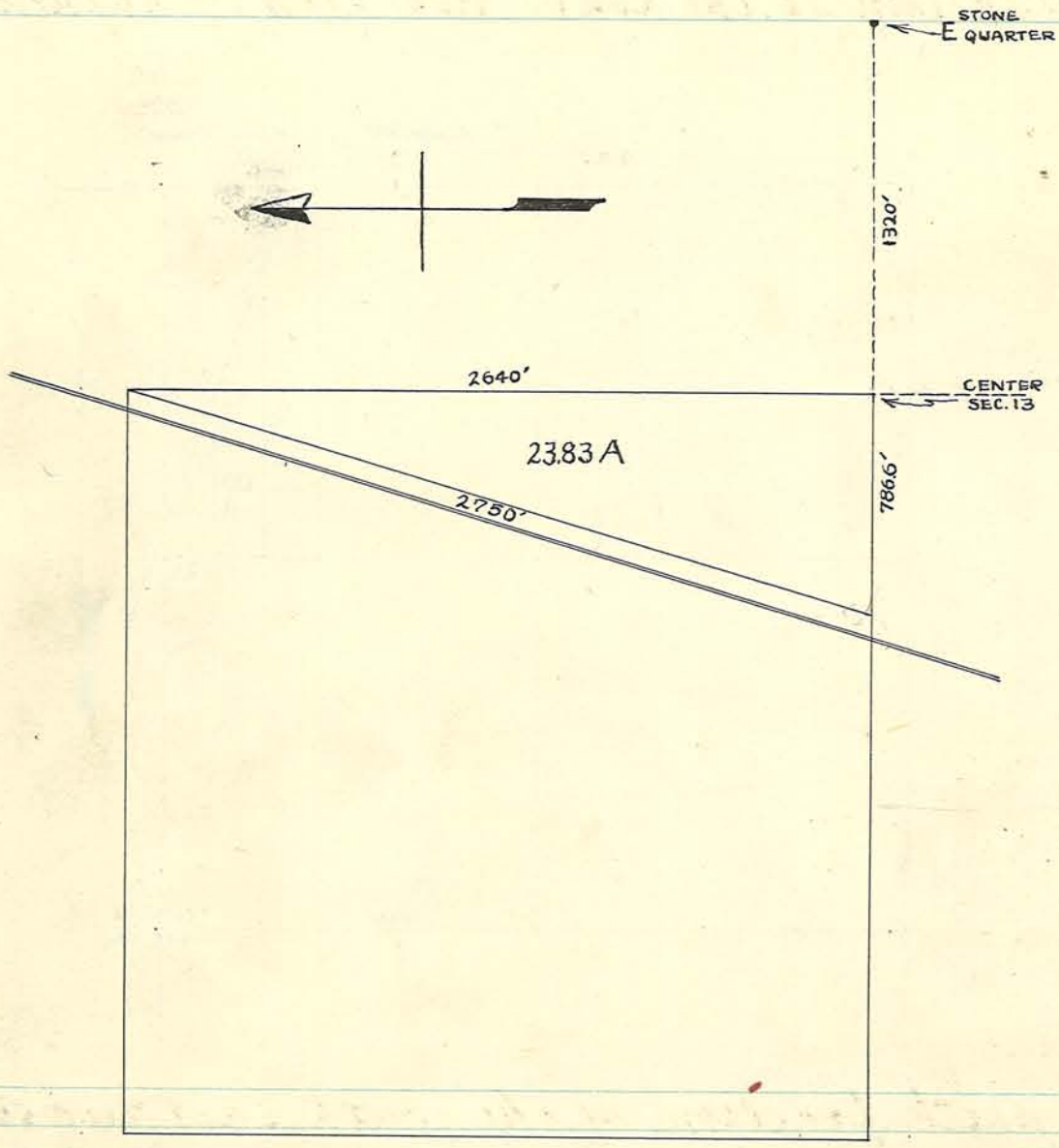

Stone at the SE Corner of the SW¼-Sec. 11, & the NE Corner of the NW¼-Sec. 14, both in T21N-R4W.

by Arthur F. Buerkle, County Surve
G.H. Pacey, Helper.
June 10, 1941.

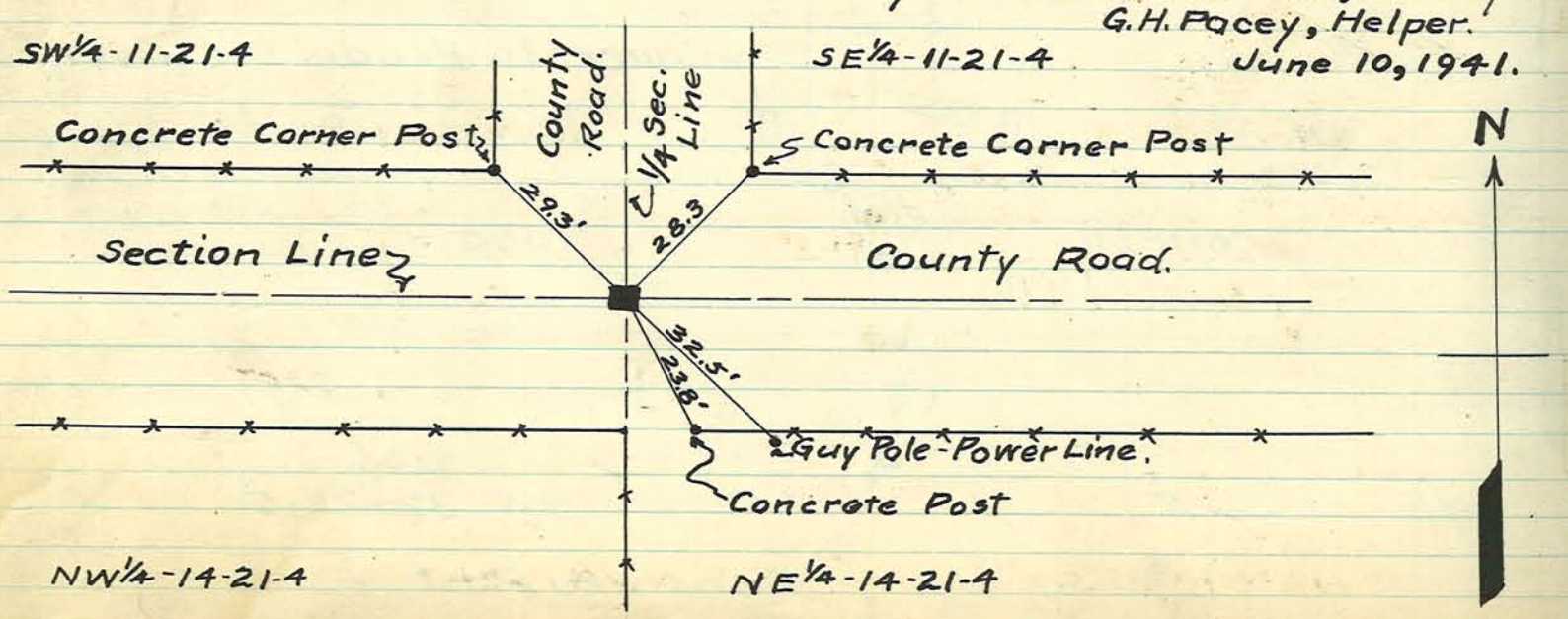

FRICHMEYER ESTATE OCT. 6, 1933.

Beginning at the north line of North St. at a point 37¾' east of the south east corner of lot #104 in Bartholomew and Davis Addition to the town now city of Lafayette and running thence east on the north line of said North St. 66¼'; thence north and right angles to said North St. 109'; thence west 28'; thence north 1'; thence west 38¼'; thence south 110' to the place of beginning, being a part of lot #1 in Pierce, Lane & Jones Addition to the City of Lafayette and also a part of out lot #1 in Bartholomew and Davis Addition to the town now city of Lafayette, as platted

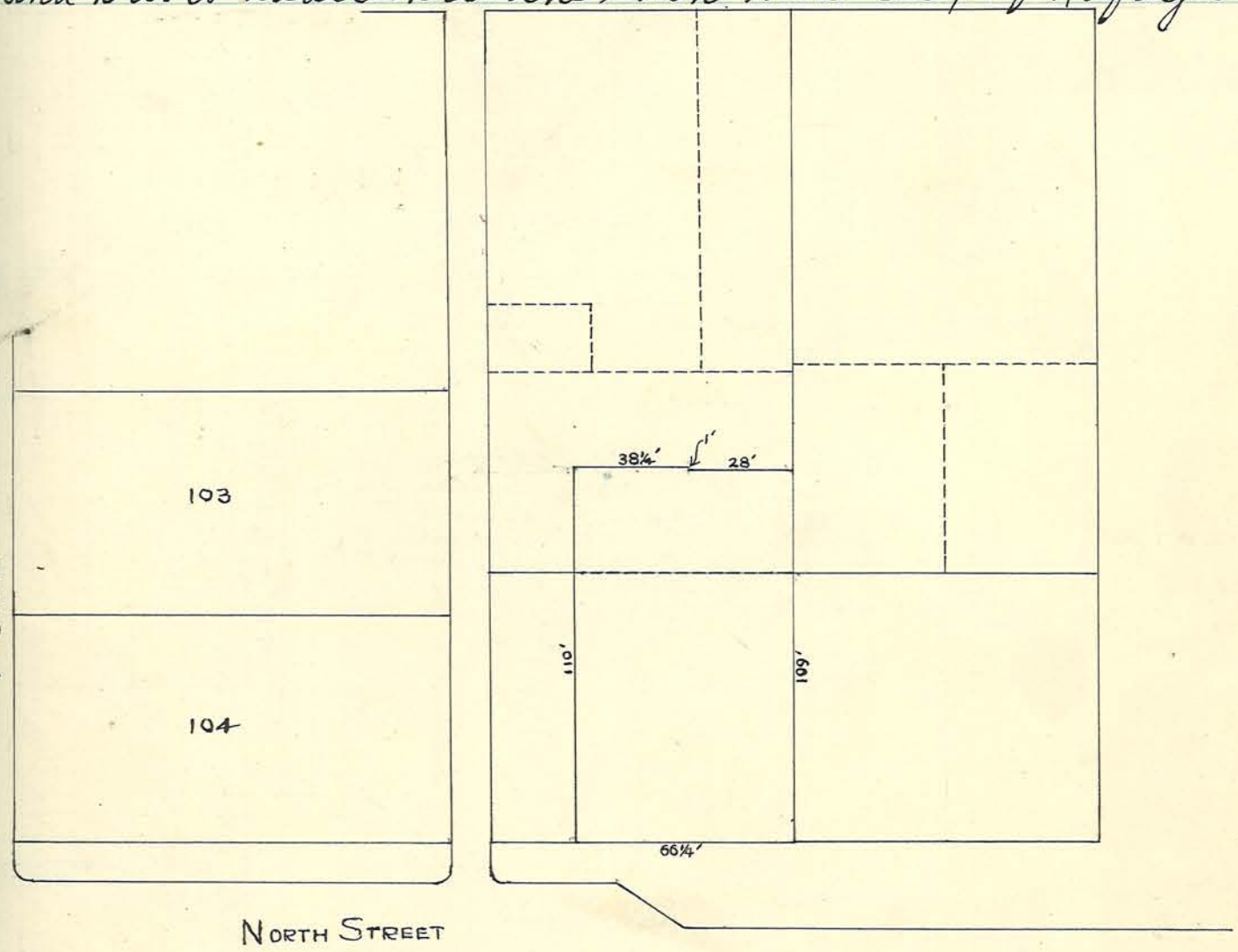

upon the north fraction of the south east quarter of Sec. 20 T23N, R4W.

Stone at corner of Sections 7, 8, 17 & 18, all in T21N-R3W, was lowered to about 10" below surface of Road Metal,
by Arthur F. Buerkle, County Surveyor.
G.H. Pacey, E. Bryan, & C. Wright, Helpers.
Oct. 11, 1940

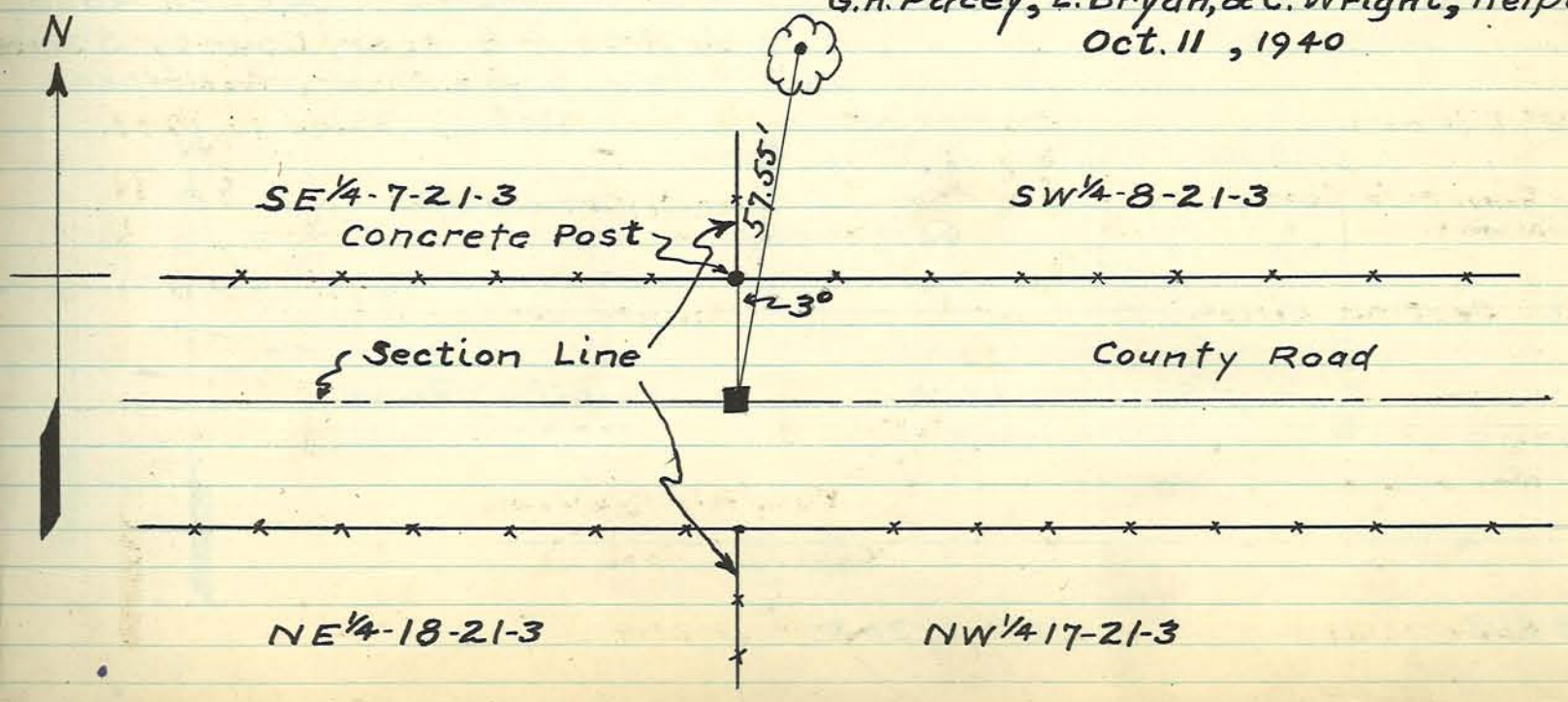

LOCATION OF CENTER SECTION OF SEC. 22 T23N R4W (UNION ST AND CONCORD ROAD INTERSECTION) NOW COVERED WITH CONCRETE PAVEMENT OF SIGEL BROWN ROAD (UNION ST EXTENDED), REFERRED TO BY SURVEYOR'S RECORD E D - PAGE 165 AND REFERENCED BY D.L. McCLURG AND H.B. GRAY IN 1930 IN FIELD NOTE BOOK ON LEVELS AND CROSS-SECTIONS OF SIGEL BROWN ROAD.

COPIED FROM FIELD NOTES ON APRIL 18 1935 by B.F. BOERKLE, COUNTY SURVEYOR AT TIME TRUCK BY PASS BEING PROPOSED OVER CONCORD ROAD AND BOULEVARD.

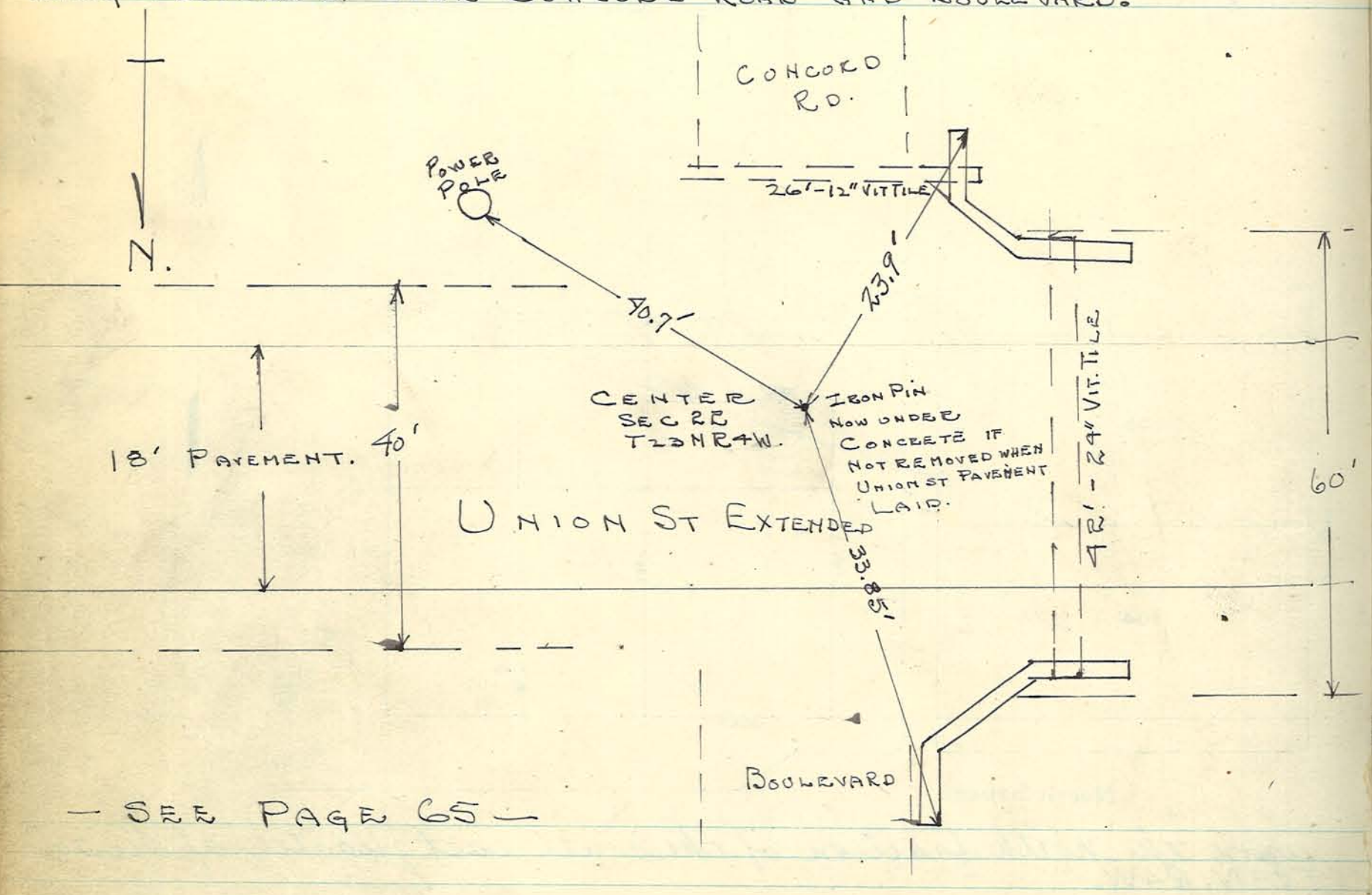

— SEE PAGE 65 —

STATE HIGHWAY WHEN PAVING BY-PASS JULY 1936 PLACED BRASS PIN AT CENTER SEC 22-23-4.

Stone Location at corner of SW¼&SE¼-Section 5 & NW¼& NE¼-Section all in T21N-R3W, found while staking 50'R/W on Concord-Stockwell Road.
by Arthur F. Buerkle, County Survey
G.H. Pacey, E. Bryan & C. Wright, Helpers.
Oct. 11, 1940

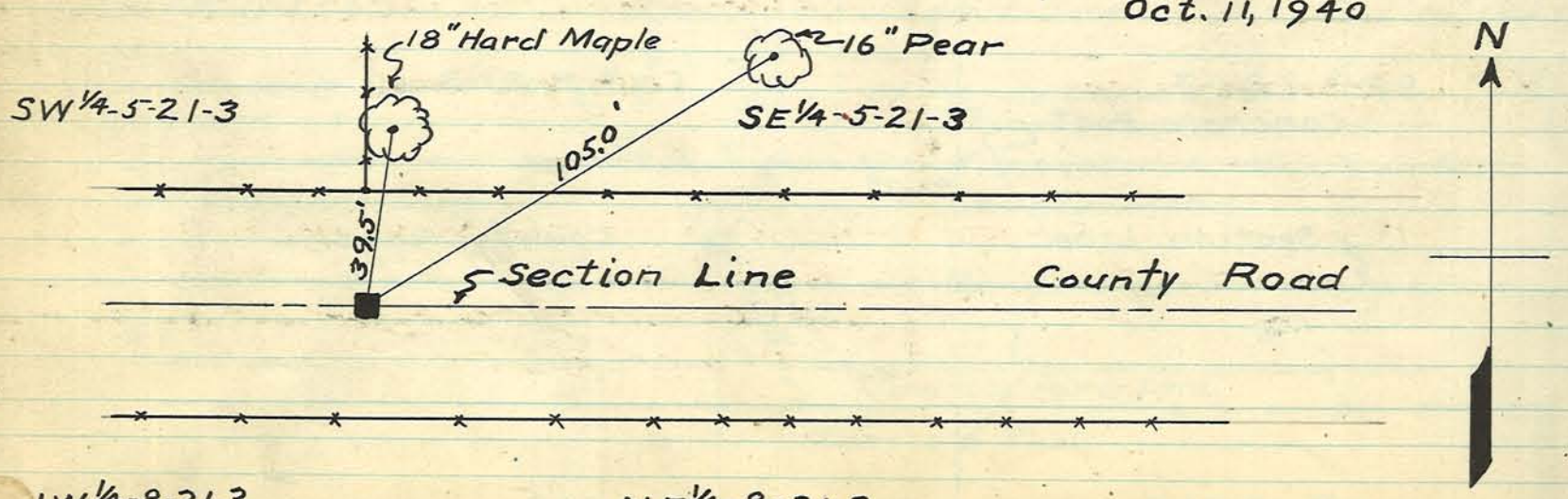

STONES FOUND IN SURVEY MADE FOR PERRY DAVIS, REPRESENTING SOUTH BEND MERCHANTS BANK DIVIDING NORTH AND SOUTH HALVES OF S.E 1/4 SEC 13-21-3E

MAY 29 1935

ARTHUR F. BUERKLE
COUNTY SURVEYOR

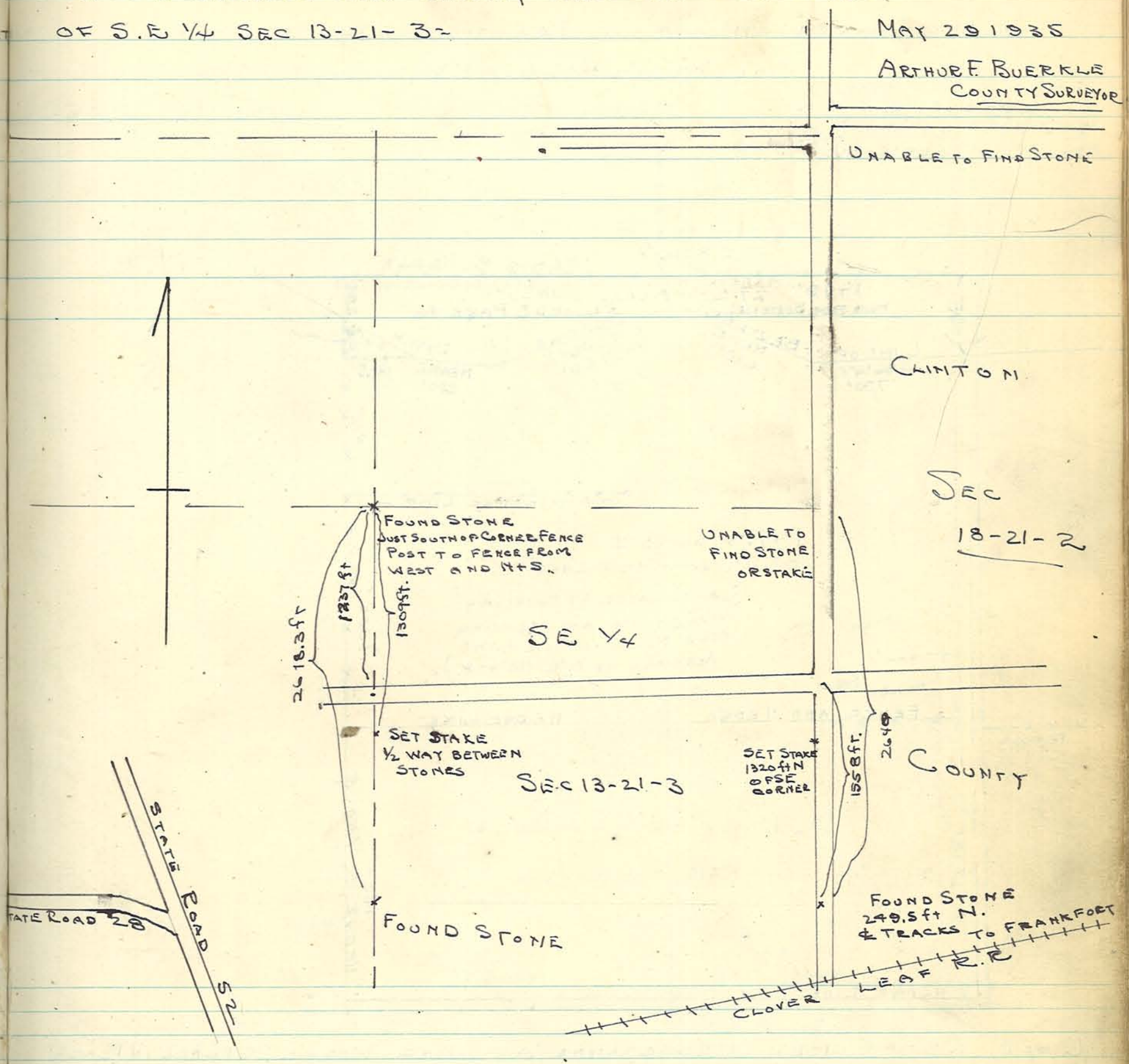

Stone Location at corner of Sections 5,6,7 & 8 - T21N-R3W
Stone was lowered while making survey of Concord-Stockwell Road and setting stakes for 50' R/W - by Arthur F. Buerkle, County Surveyor, G.H. Pacey, E. Bryan & C. Wright, helpers.
Oct. 11, 1940

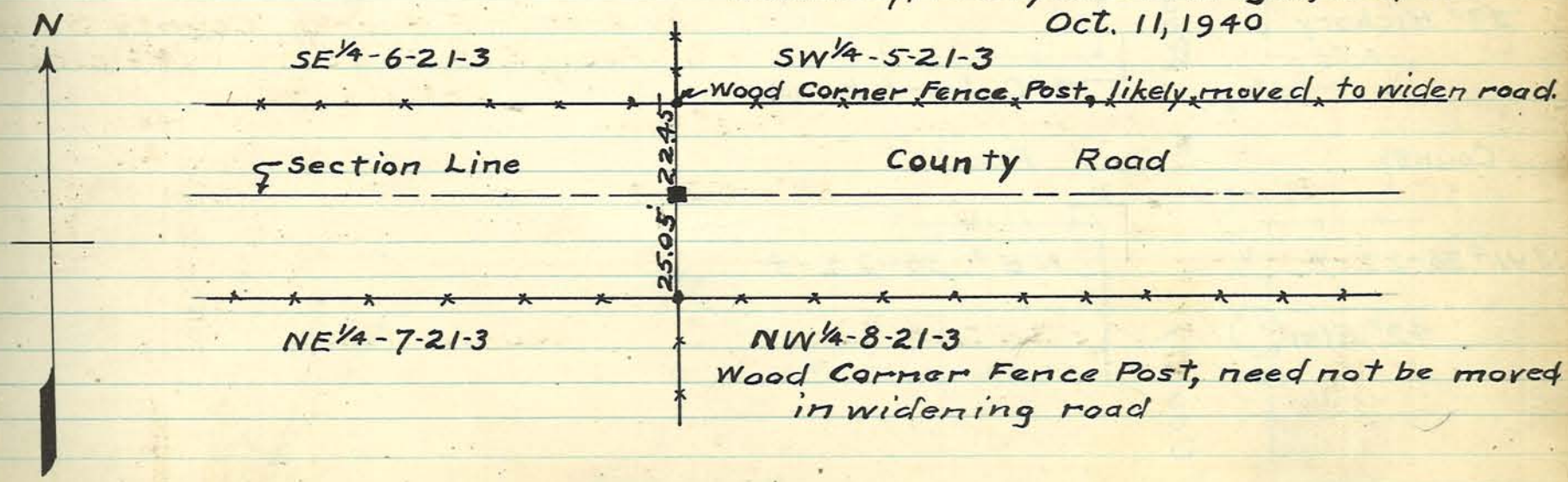

PLAT OF SURVEY (CHAIN) MADE FOR JAKE GARRISON IN SE FRACTIONAL 1/4 - SEC 4-24-5 AND NORTH HALF NE1/4 - SEC 9-24-5

A.F.B Co SORVEYOR
C. WEILER HELPER
WARD HARRINGTON
AND JAKE GARRISON } PRESENT

JUNE 13 1935.

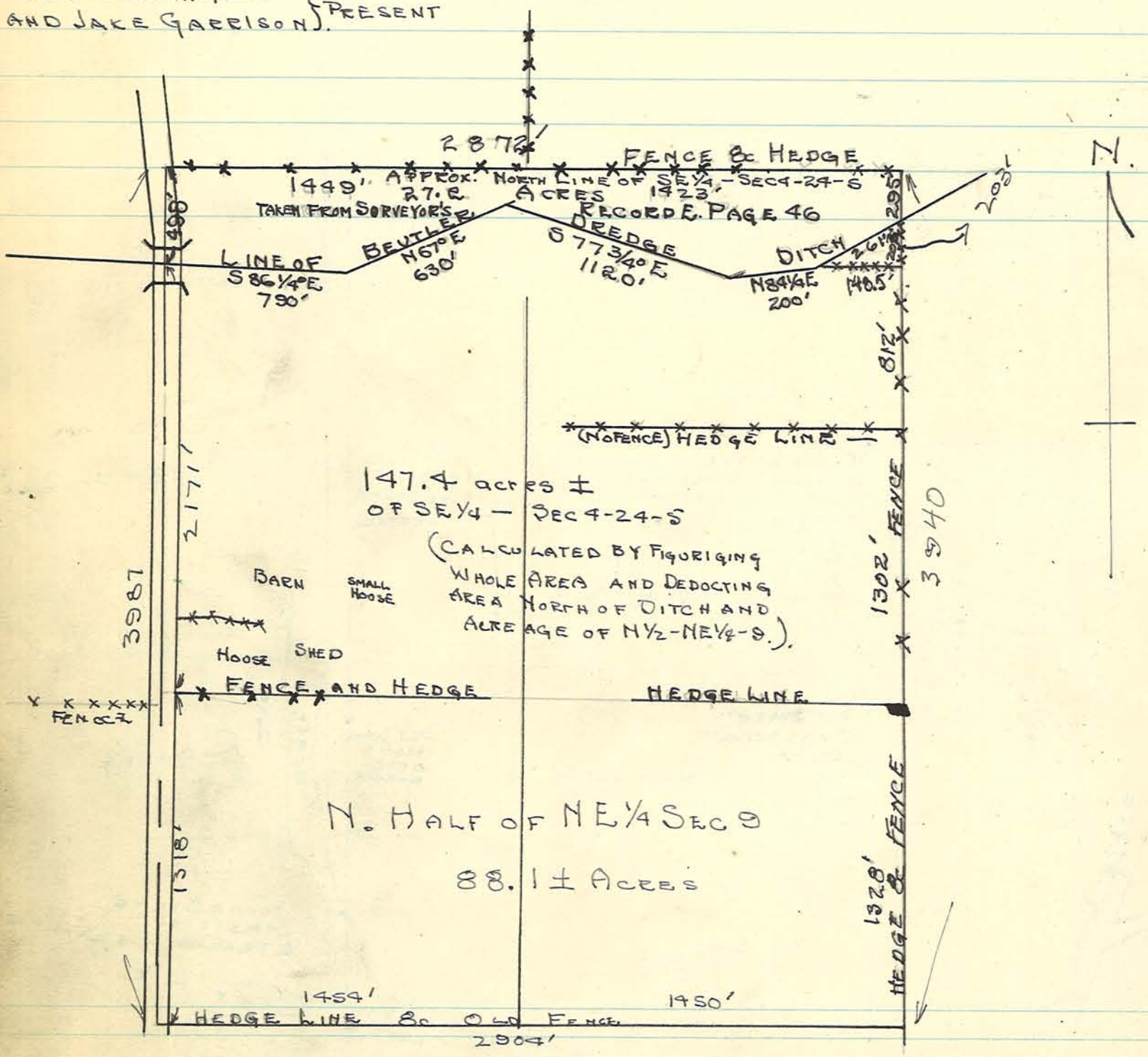

USED ESTABLISED HEDGE LINE AS LINE WHERE NO FENCE IN PLACE
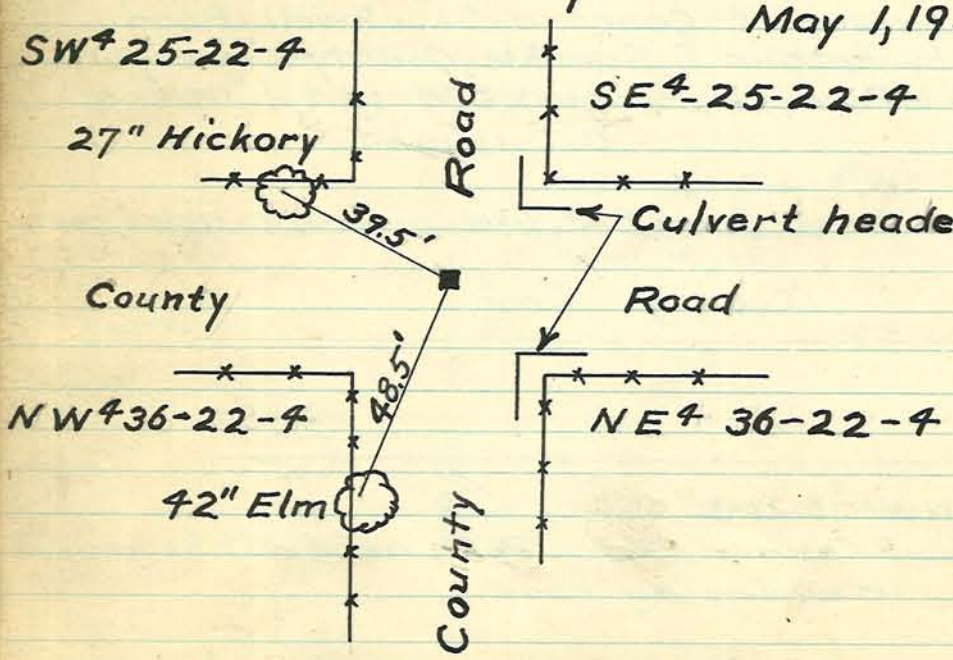
STONE LOCATION - by A.F. Buerkle Co. Sur.
May 1, 1939.