Plat of Survey made at the instance of the McCaskin heirs and James E Holliday in Section one (1) Township twenty one (21) North Range four (4) West. Parties present and consenting.

Samuel Waddel and Melvin Peles chainmen

James Holliday Flagman. January 5th 1885

Everett B. Vawter C.S.

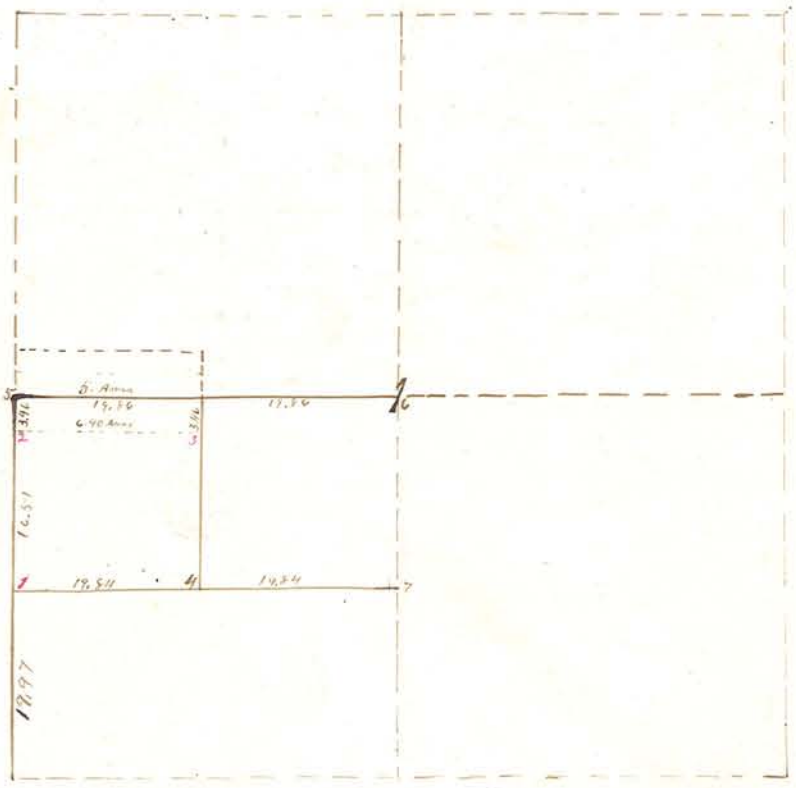

Corners:-

1, Stone, Red oak stumps. S 86½ E 20

2 Stake, No witness available

3 .. ..

4, 5, 6, 7. Found Stones located

Plat of survey made at instance of Asa J. Godman, agent for Ellen A. Rose, in Section eighteen (18) Township twenty three (23) north Range five (5) west. J. P. Robertson and Albert Grey Chainmen George Sheldon Flagman

January 9th 1885

Everett B. Vawter C.S.



Corners.-

1.- Stone Hickory 20 S 52½ W 19

2. " Iron set located

4. " Iron set Witness Bl. Oak N 63¾ E 5.0

5, " W.O. 30 N 38½ E 67½

6. " B.W. 12 S 16½ E 31

Plat of Survey made for Mrs. Barnhardt in South West quarter of Section four (4) Township twenty two (22) north, Range four (4) West C. Fink present and consented to Survey.
Geo. Kilgore and Isaac Reid Chainmen.

January 14th 1885.
Everett B. Vawter C.S.

Mch. 23-1893- Made resurvey at the instance of Conrad Fink
+ Set Stone at Corner 2 and Stone "W" West 38 links at Corner 3.
John Roswanki present + Consenting - { Frank Fink / Tony Roswanki } Chm.
P. C. Vawter Dep. C.S.

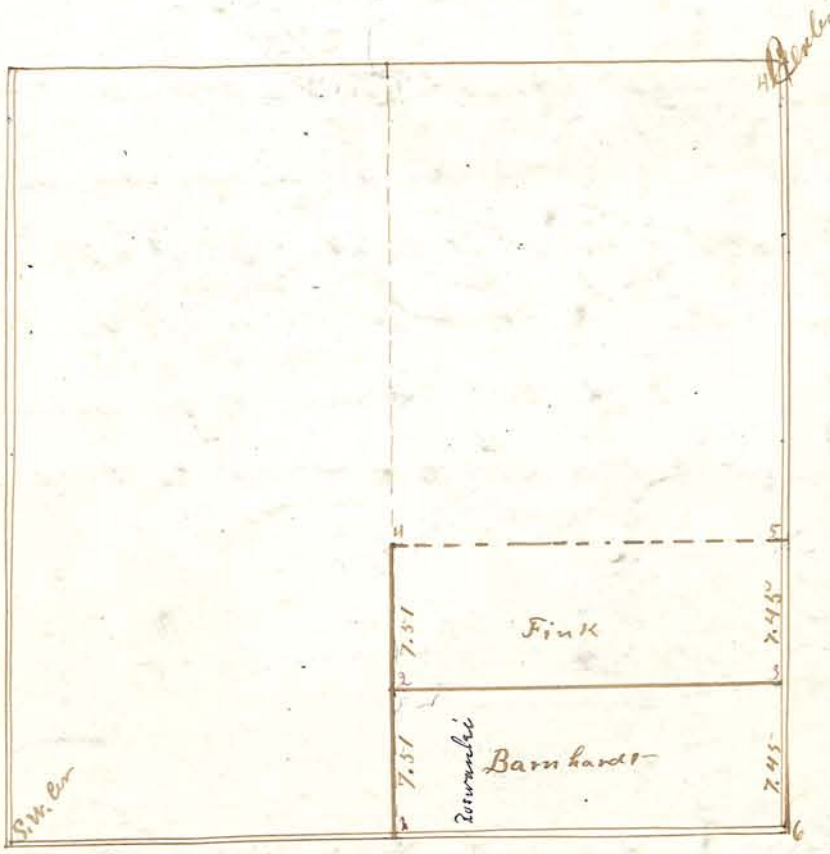

Corners

1 Found old Witness
Double Jack Oak 14 S 25½ W 5.0
2 Stake R.O. 15 N 31½ E 5¼

3 In road. Stake West 45
Apple tree. 7 N 6½ E 5.6
4, 5, found Witness } See Book "B"
6 " Orig. Witness and Stone in Road } Page 528

I here by make constitute and appoint Philemon E Vawter of Tippecanoe County, State of Indiana to be my true and lawful deputy to the office of Surveyor of saide County of Tippecanoe, in the State of Indiana to the extent as provided for in the Statute of the saide State of Indiana.

Official Seal In wilness where of I here-unto set my hand and official Seal this 16th day of January A.D. 1885.

Everett B. Vawter. Sur. Tipp. Co

State of Indiana
Tippecanoe County ss.

I do solemnly swear that I will support the Constitution of the United States and the Constitutions of the State of Indiana; And that I will faithfully and impartially discharge the duties of Deputy Surveyor for Tippecanoe County according to the best of my skill and ability, So help me God.

P. E. Vawter

Subscribed and sworn to before me this 16th day of January 1885.

Everett B. Vawter. Sur. Tipp. Co.

SURVEYOR'S SEAL TIPPECANOE COUNTY, IND.

Plat of survey made at the instance of James McKay and L.T. Blood in the East half of Section twenty (20) and west half of Section twenty one (21) Township Twenty four (24) North. Range Three (3) west. William Harris and Geo. Freida. - Chainmen. Geo. W. McKay flagman.

March 16th 1885.

Everett B. Vawter C.S.

Surveyed tract marked to "A. Kipp", April 29th 1886

S.H. Kinsey Wm Dayton, Chainmen. A. Kipp flagman. Everett B. Vawter C.S.

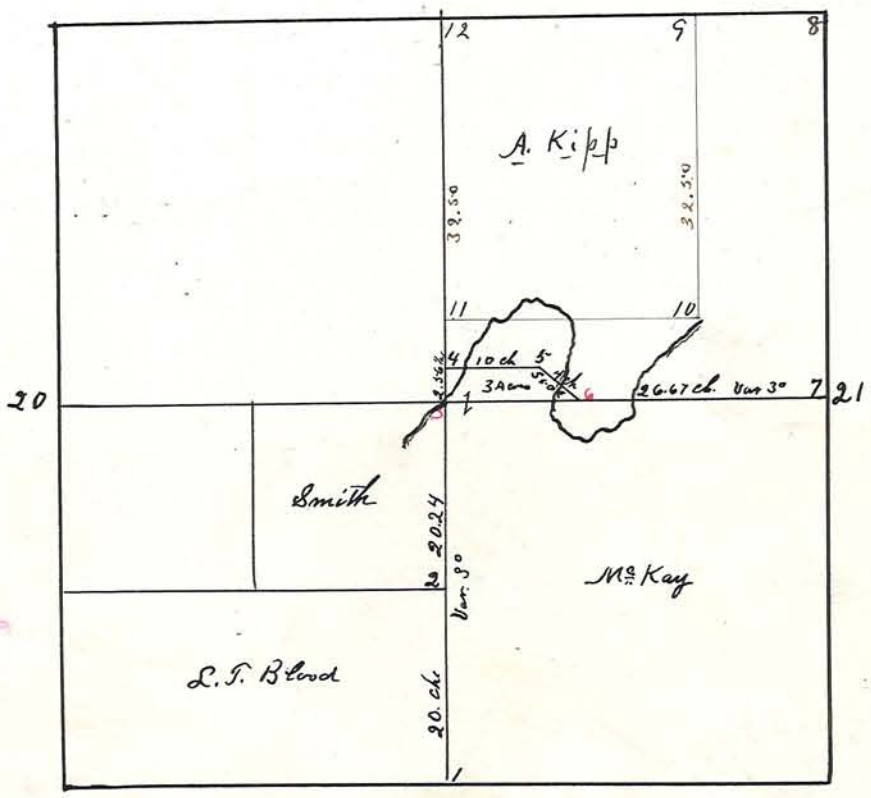

Corners

1, 2, 4, 5, and 7. found stones. See former Record.

3, Stone on bank of Creek (dry). Sycamore 15" N 60½ E. 117½

6, Stone Red Oak. 20. S 81 W. 18

7. Stone W.O. 36 S 7 E 44

8 " Beech 24 S 25 E 5·4

Made witness to corners 7 & 8 on March 15th 1886. E.B. Vawter C.S.

9 " found located

10 " Syc. 30 S 66¼ E 25
Elm Stp. 30 S 26¼ W 21¾

11 " W.O. 30 N 55¾ W 10

By former Survey

12 " found located.

Plat of Survey made for Foresman, Stidham & Taylor on the West half of Section Twenty five (25) & on the line between Sections Twenty three (23) & Twenty six (26) Township Twenty two (22) North, Range five (5) West.
All parties Concerned present & participating.

Mch 24-1885

Everell B. Vandler C.S.
for P.C. Vandler Dep.

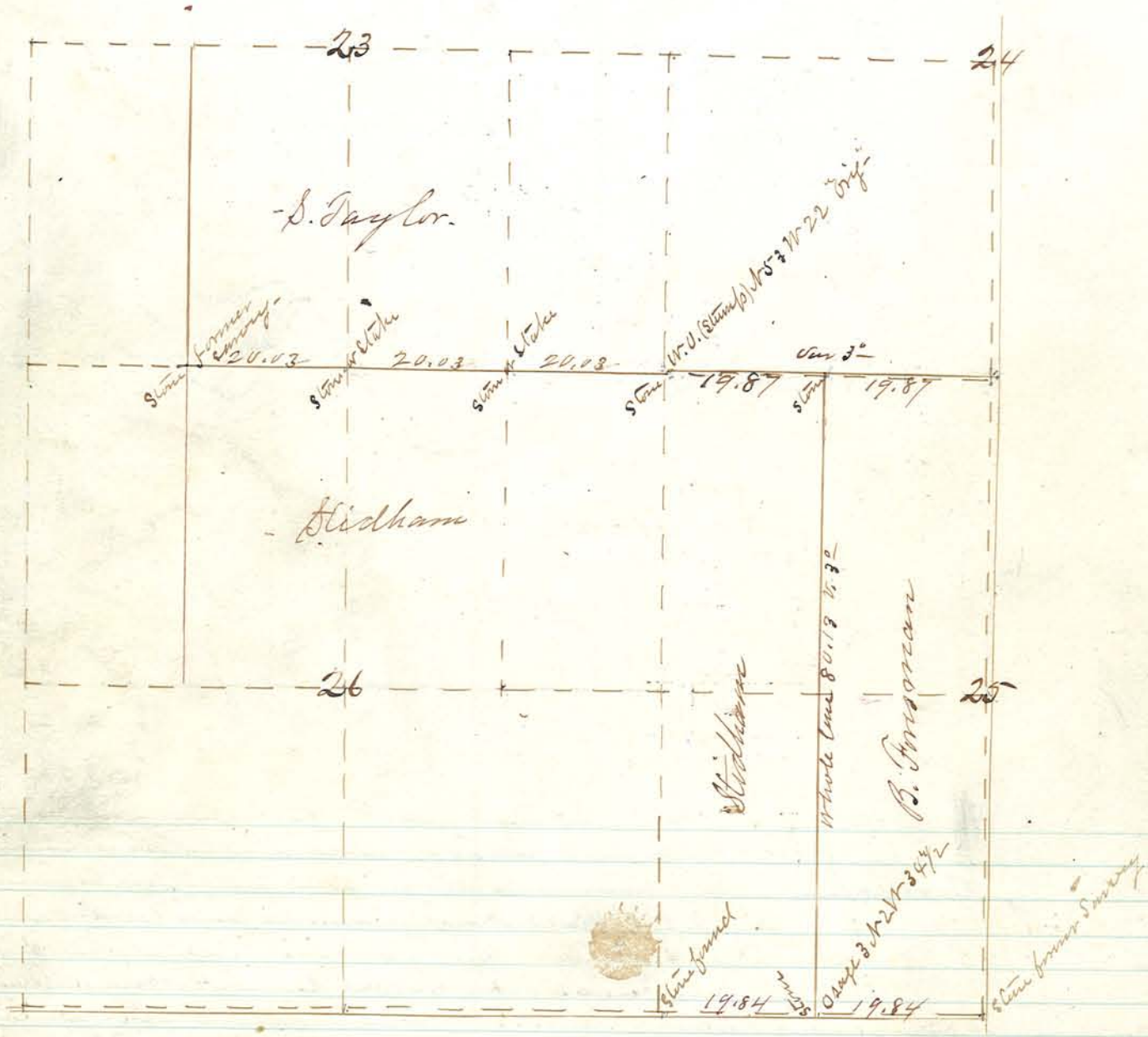

Plat of Survey made at the instance Isaac Waggoner, Jacob Shively, Adam Sensenbaugh, Joe Felix Et. al in Sections One (1), two (2), Eleven (11) and twelve (12). Township twenty three (23) North Range three (3) west. All parties waived notice and consented to the work. Wm. D. Leedy. J. H. Waggoner, William Meyers Isaac Waggoner and J. B. Shively each acted as chainman in parts of the Survey. Henry Spidle flagman. Surveyed April 1st and 13th 1885.

Everett B. Vawter C.S.

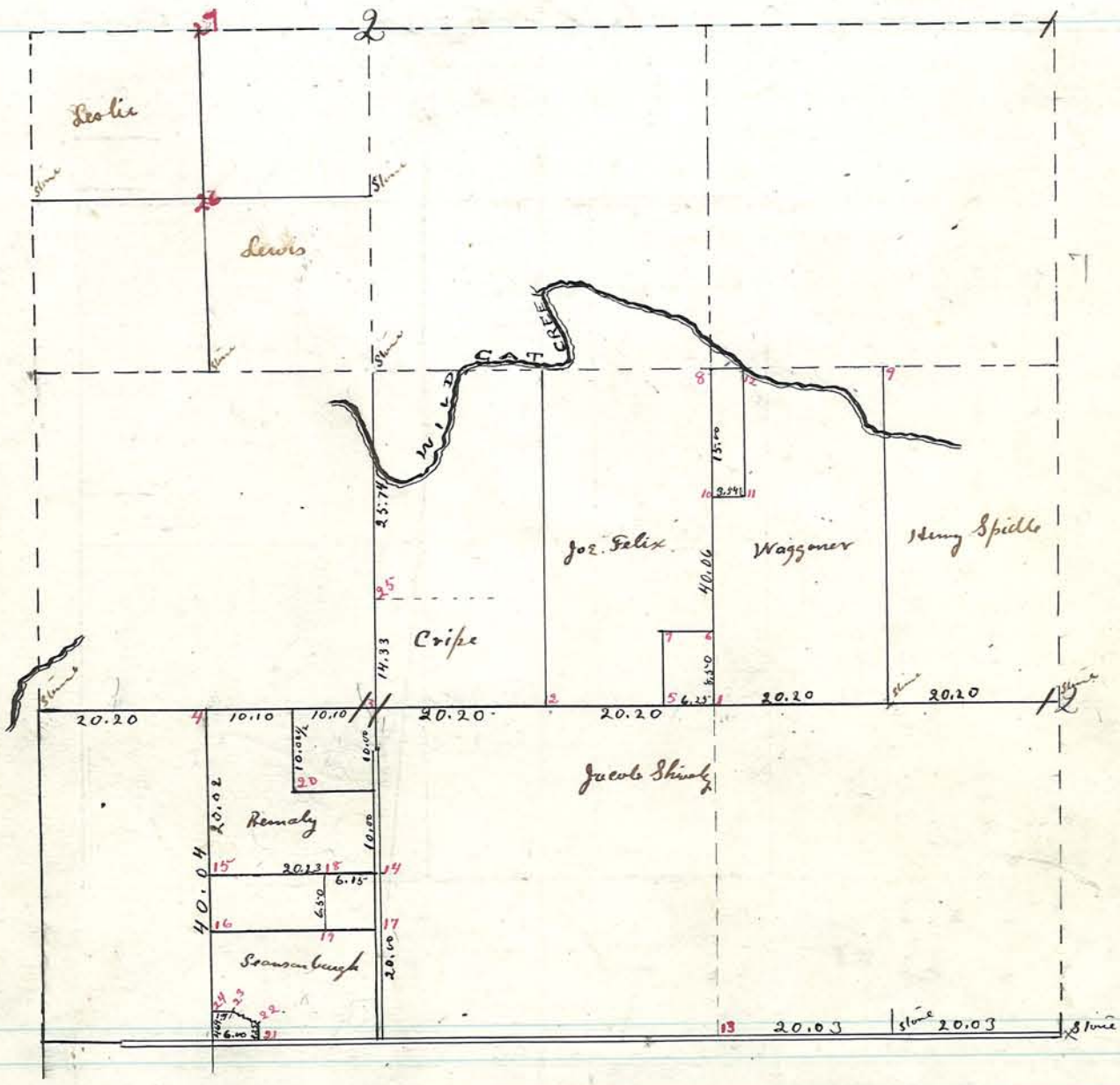

Corners

1. Stone. B. Walnut 12. S 14 E. 257.
2. Stake. Double B.W 14. S 69 W. 41
3. Stone. Cotton Wood 10. S 19 W. 148
4. " . Sugar 24. S 3¼ E. 71½
   Buckeye 12. N 80 E. 24
5. " B. Walnut 6. S 8 W. 37
6 Stake On East edge of branch
7 Stone. B. Walnut 24. N 88½ E 33½
8 Post. Founds remains of Orig. Linn
   New Hackberry 30. N 49 W 65½
   Butternut 15. N 24 E 60½
9 " Found Witness by Levering See Record
   New Elm 22. N 66 W 48½
10 Stake B. Walnut 5 S 80¾ E 20½
   " " 7 N 60 E 26
11 " " " 10 N 27¾ E 45
12 " Hackberry 14 S 65½ W 44
13 Stone Stone "W" N 54 E 43.
14 " No Witness available
15 " Hickory 20 N 16¾ W 66
16 " Elm 12 S 49½ W 12
   Buckeye 14 N 45 W 61
17 Apple tree 12 N 76¾ E 31½
18. Stone. B. Walnut 22 N 69¼ W 91½
19 " No Witness available
20 " B. Walnut 20 S 27¼ W 47
21 " Butternut 8 S 56½ W 31
22 " Mulberry Post
23 Linn tree 36 inches
24 Stake Linn 20 West 2
25 Stone No Witness available
26 " Stone "W" North 25
27 " No Witness

Plat of Survey made at the instance of Michiel Rogers et al in Section Thirty (30) Township twenty one (21) North of Range four (4) west. It was the intention of the party owning the North west fractional quarter to convey to said Rogers The Equal East half of said quarter and both parties being present and consenting I divided it so without reference to the Government measure and description given in the deed.

Marlin Lucas & Nicholas Clawson Chainmen. John Brown, flagman

April 6th 1885 Everett B. Vawter C. S.

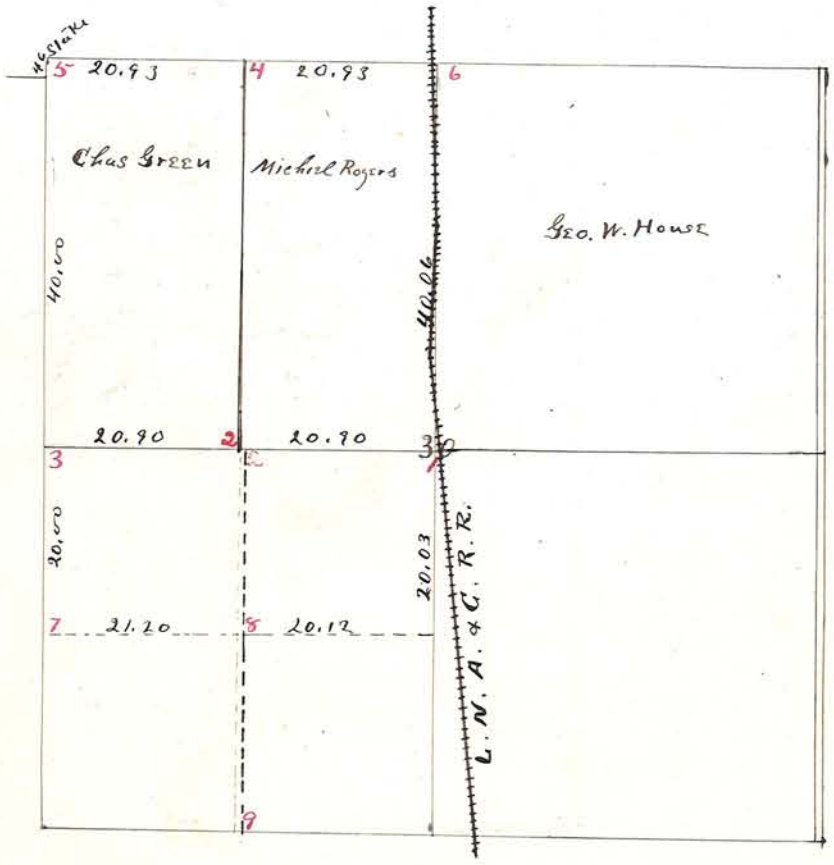

Corners

1, Stone. Corner of R.R. Track East 56

2 " . Wild Cherry 15 N 86 W, 62.

3 " No Witness Available

4 " " " "

5 Stake, Stone found for West side South 46

6 Stone Located by Timmons No Witness

7. " found Located } See page 116

8, 9 " found Witness }

Plat of survey made at the instance of Robert Deardoff in south west quarter of Section twelve (12) and north west quarter of Section thirteen (13) Township twenty four (24) north. Range five (5) west.

C. M. Pierce & David Fouts Chainmen. Thomas B. Fouts, flagman

April 16th 1885

Everett B. Vawter C.S.



Corners.

1, - Stone. No witness available

2 " J. Oak 15 N 66½ W 14½

3 " found Located, See Originals

4 " " " No Witness

5 " " remains of witness decayed stump Willow 7 S 21½ E 59½

Plat of survey made in Section Eleven (11) Township twenty three (23) North. Range four (4) west. Setting off 5/8 of the south west quarter of the South East quarter of said Section. to the wife of John Primmer in partition of The Gushwa estate:

Abbott - Covington & Lambert - Holmes Chainmen. John Primmer Flagman

April 21st 1886. At the instance of Allen Averly and Luther Tull I located corners 8, 9, & 10. Allen Averly & Isaac Deboy Chainmen E. B. Vawter C.S.

April 23rd 1886

Everett B Vawter C.S.

July 22 - 1888 - At the instance of John Primmer I located corners 12, 13, 14, & 15. Interested parties present. Everett B. Vawter Sur. P.C.

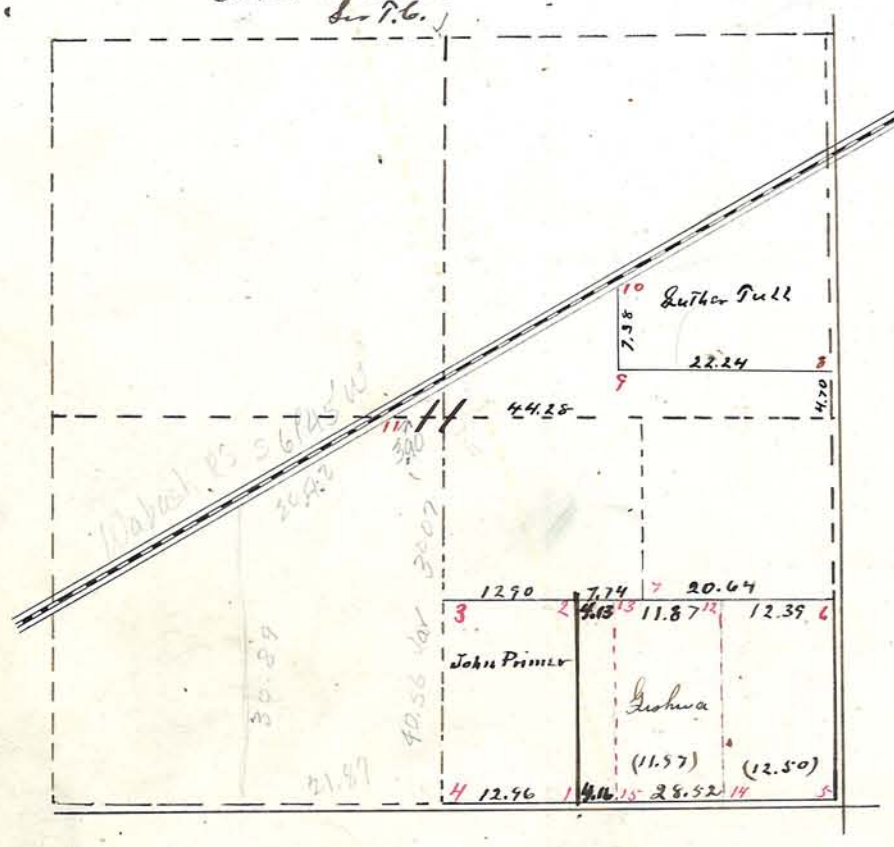

Corners.

1. — Stone B. Walnut 6 S 64¾ E .78
2 — " Witness Taken. holes lost —
3 Stake under corner of fence
7, 4 & 6 Stones found located. See former Record
5 Stone " " New Witness. W. 012 S 13½ W 124
8, " Beech — S 77¾ W 47
9 " no witnesses
10 " " "
11 found located
12 & 13 Stakes
14, Stone no Witness
15. " B.W 6 7721 W 47

Survey of line for road on the north side of Section thirteen (13) town twenty four (24) North, Range three (3) West. Made after ten days notice at the Instance of Isaac Wolf. Marked the line as laid out by the old corners. Henry Woods & Levi Zemer Chainmen. Wm Michiels flagman.

April 27, 1885

Everett B. Vawter C.S.

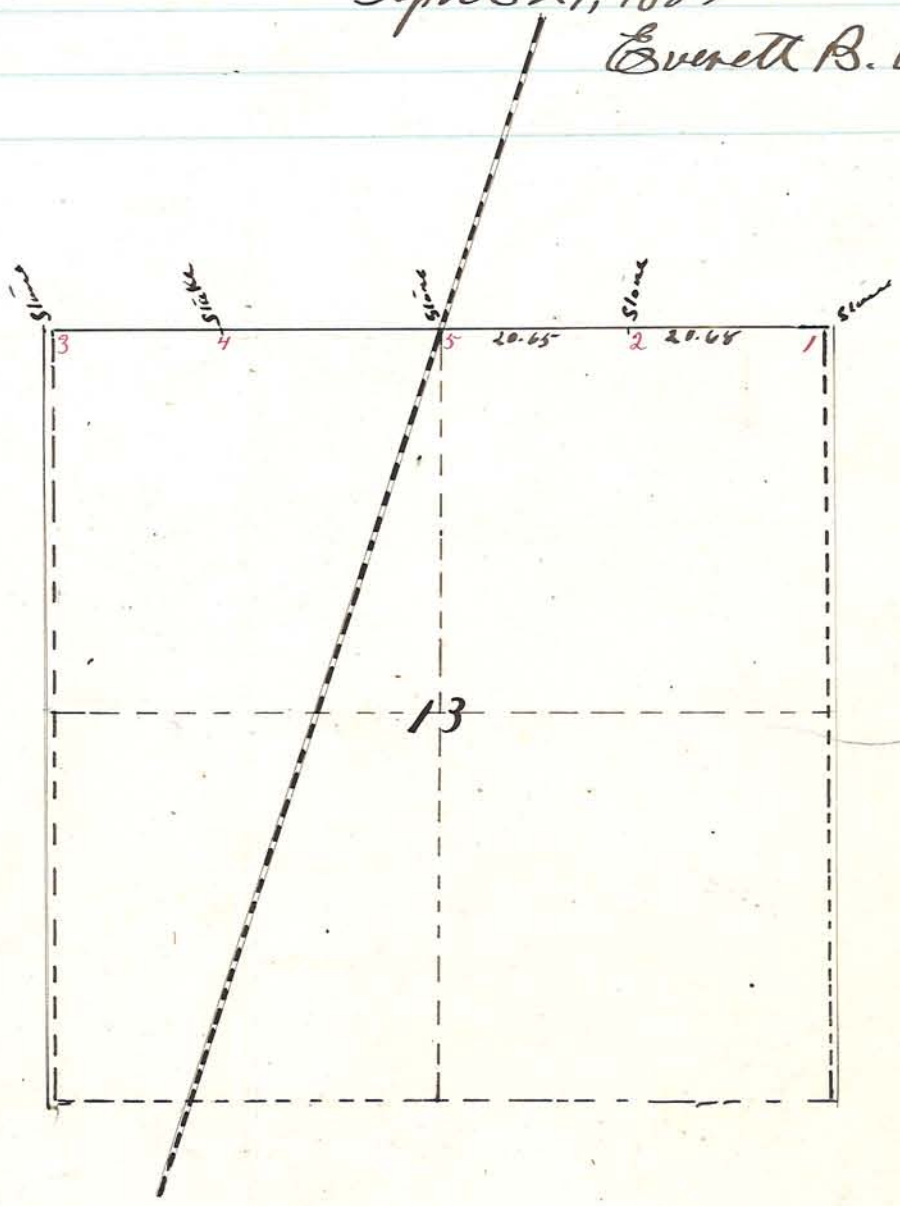

Corners.

1, 2 & 3 found Located, no witness

4, Stake found remains of old witness } See former Record

5, Stone. Under R.R. tie in centre of tracks. Spike in tie by old Witness Hick stp. 12 N 31 W 104½
New. Stone "W" west 67
" " "W" N 27 W 97.

Plat of survey made at the instance of James Bryan, Thomas Thorne et.al. in Sections seventeen and twenty (17 & 20) Township twenty-four (24) North, Range four (4) west. James Bryan, Julius Eggleston and Thomas Thorne Chainmen, H. C. Bryan & A. R. Yarnell flagmen.

Survey made April 29th and May 7th 1885

Everett B. Vawter C.S.

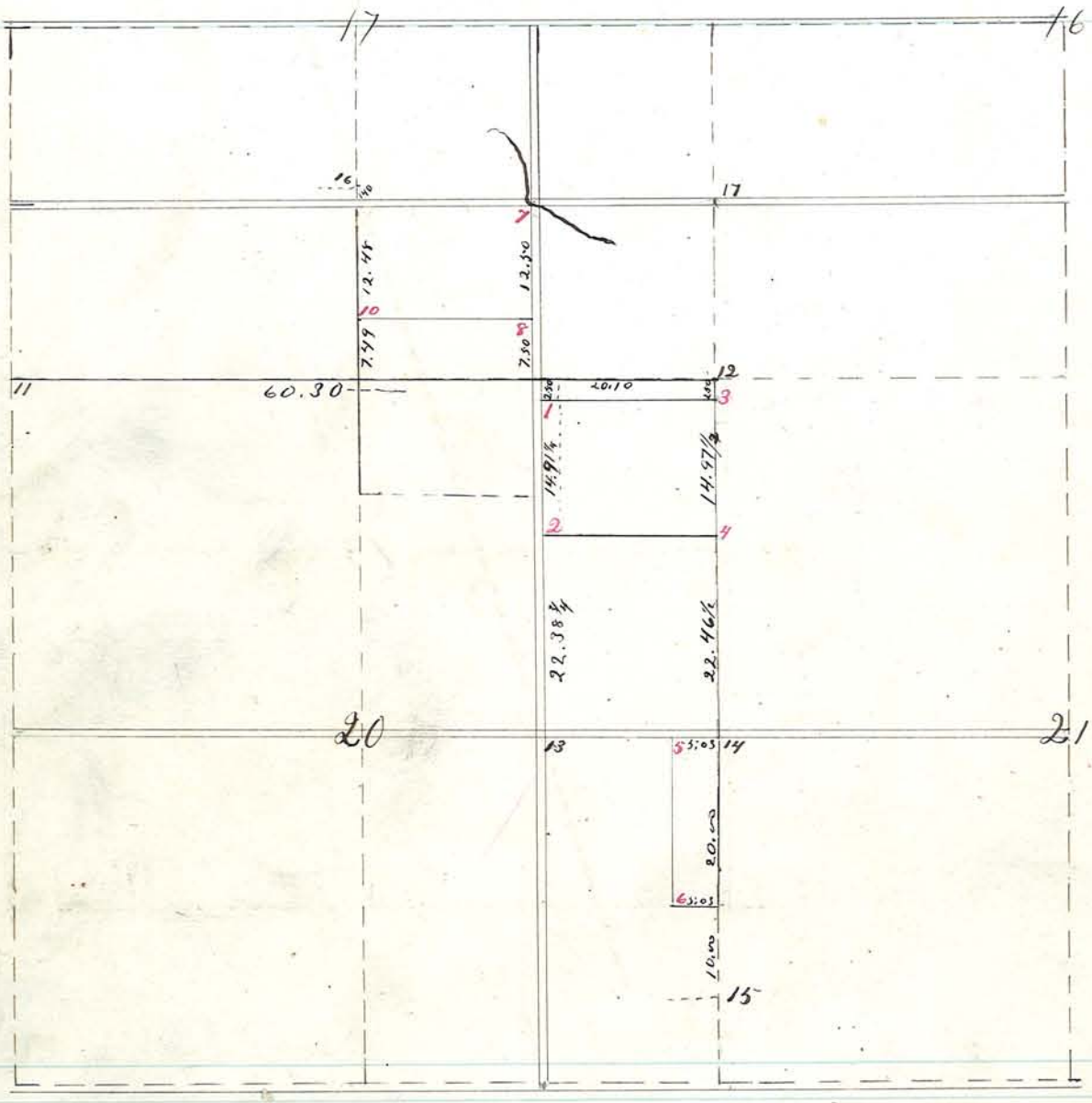

Corners.

1.	Stone.	Br Oak	15	S60½W	76½	
2.	"	Red Oak	8	S29½E	83	
3,	"	Jack Oak	12	N23W	16	
4,	"	Red. Oak	15	S85½E	17	
5,	"	Br. Oak	30	N15W	49½	
6.	"	Hickory	14	North	11⅓	
		Locust	12	S47½W	11½	
7,	"	Buckeye	22	S6W	77	Large Stone
		W. Oak	40	N28W	91	On north bank of Creek
8,	"	W. Oak	12	N86½W	57½	
		Hickory	10	N72½E	47½	
9,	"	W. Oak	14	S26W	Error	
		Ash	10	S53E		
10,	"	W. Oak Stp.	8	N13¼E	13½	

11, 12, 13, 14, 15, 16, & 17 found Stones or Witnesses. See former Records.

[illegible] "

Plat of survey made at the instance of Henry Huffman in the south west quarter of Section twenty four (24) Township twenty three north, Rang four (4) west; John Redman & John Huffman Chainmen Henry Huffman Flagman

May 1st 1885

Everett B. Vawter C.S.

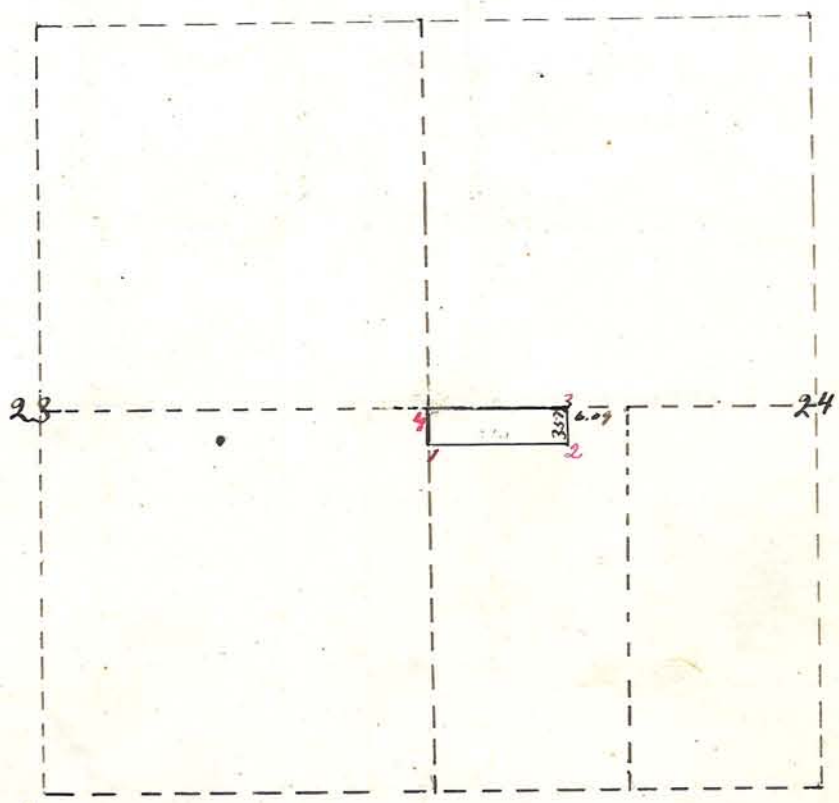

Corners.-

1,- Stone, W. Oak 22 S 72 W 5.3

2, " Sugar 8 S 88 E 27½

3 & 4 " found located S 22 Record "B" page 474

Plat of survey made at the instance Michial Leyden et al. in the south west quarter of Section Thirty one (31) Town twenty-two (22) North, Range five (5) west. All parties interested waved notice and consented to survey.

Marion Ray & Jessie Fritz — Chainmen. Michial Leyden Flagman

May 5th 1885

Everett B. Vawter C.S.

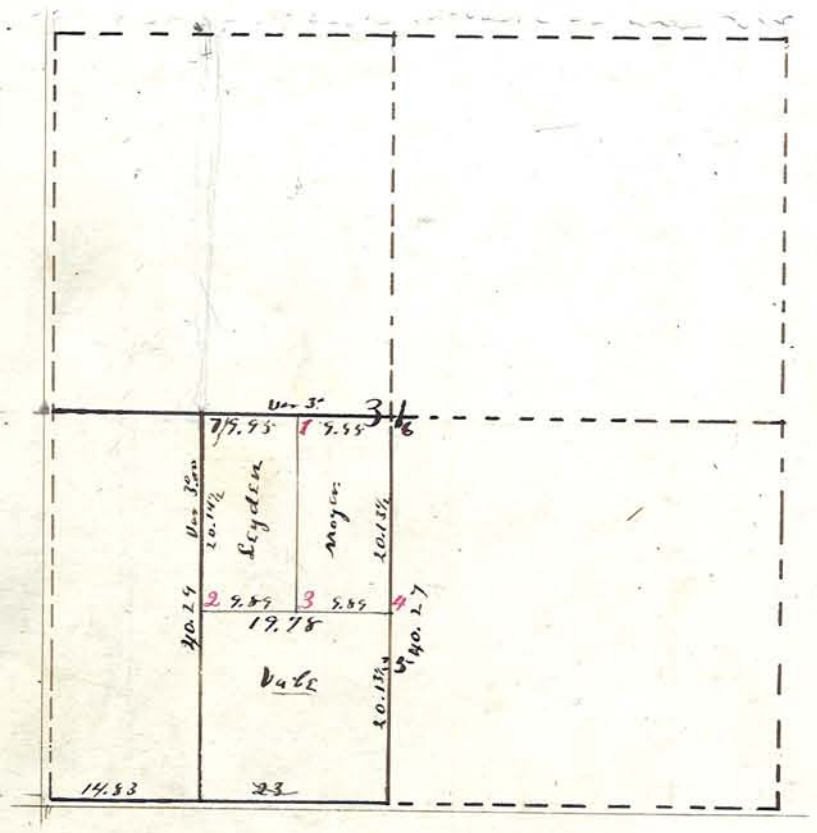

Corners.

1, — Stone, Buckeye 22 N 40½ E. 23
" Elm 14 S 34½ E 22
2. — " Water Beech 10 N 1½ E 81
3. — " W. Walnut 13 N 84 W 44
4, — " W. Walnut 12 S 8½ E 14½
5, — " See page 364. this Record.
6, 7 " found located.

At the instance of James Bryan I relocated the centre of Section twenty nine (29) Township twenty four (24) north, Range four (4) west - after giving ten days notice to parties adjoining. Parties present and agreed to corner as located by me. May 9th 1885.

Everett B. Vawter C. S.



Corners.-

1, Stone	Br. Oak	5	N 57½ W.	15 –	Timmons – 1845 – A 624
"	"	16	" "	14½ –	P.C. Vawter 1872 C 89
"	"	20	" "	14	E.B. Vawter 1885

Plat of survey made at the instance of Henry Dryer in the north part of Section Eleven (11) Town twenty four (24) Range three (3) west: James A. and W. J. Rumble chainmen James A. Rorabough flagman.

May 6th 1885

Everett B. Vawter C.S.

At the instance of James Carter (Trustee) laid out school lot described below containing one acre. R. Friedman & T. B. Shanahan Chairmen

Everett B. Vawter C.S.

Aug 17th/85

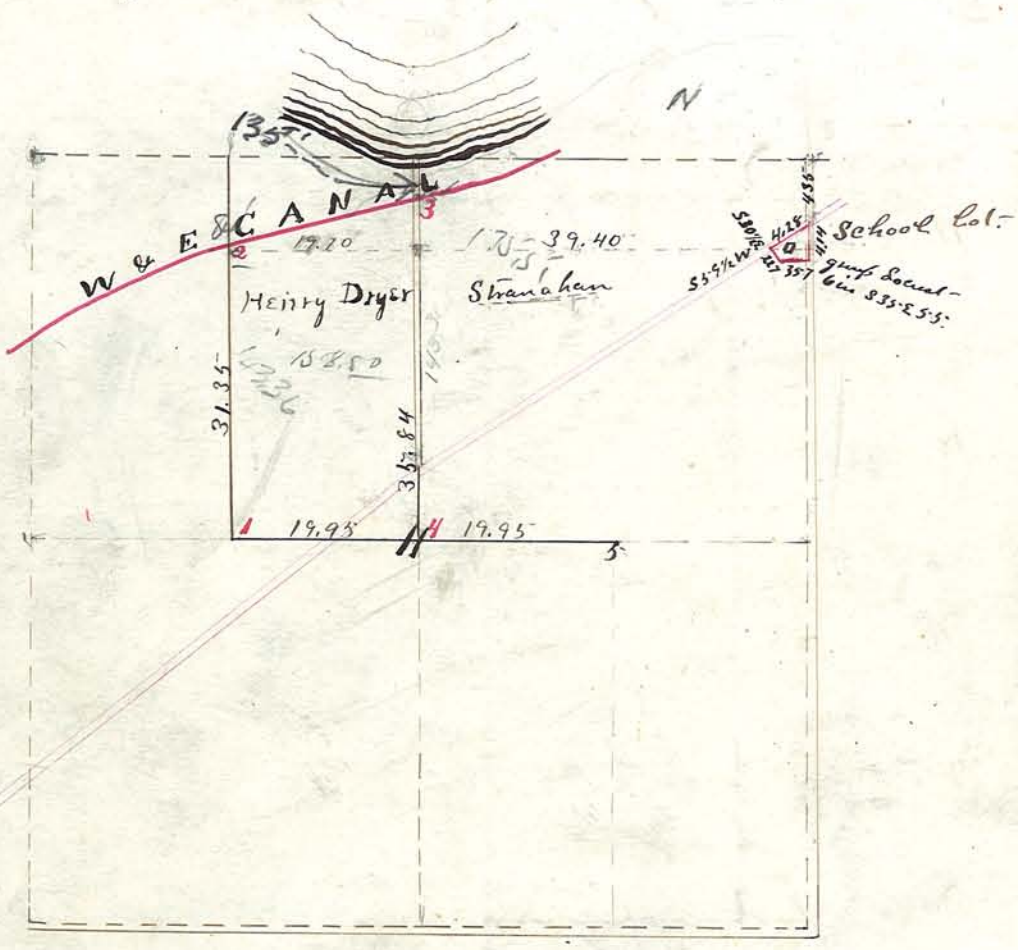

Corners.

1,- Stone B. Walnut 15 N 81 E 24, Trimmed

2,- " B.W. 24. Dead S 20 W 10 3 "
Sycamore 18 N 9¾ W 32½
3. " R. Oak 20 N 86 W 30½
Hickory 20 N 80½ E 23½
4, " Elm 22 N 57 E 34
" 15 East 63
5 " See former Record

Plat of survey made at the instance of Daniel Buck, Henry Erley et al. in the south west 1/4 of Section (7) Township (23) Range (3) west. All parties waived notice and consented to survey

Thomas Mattix & Lewis Clawson Chainmen. Harman Brugh flagman. June 4th 1885

Everett B. Vawter C.S.

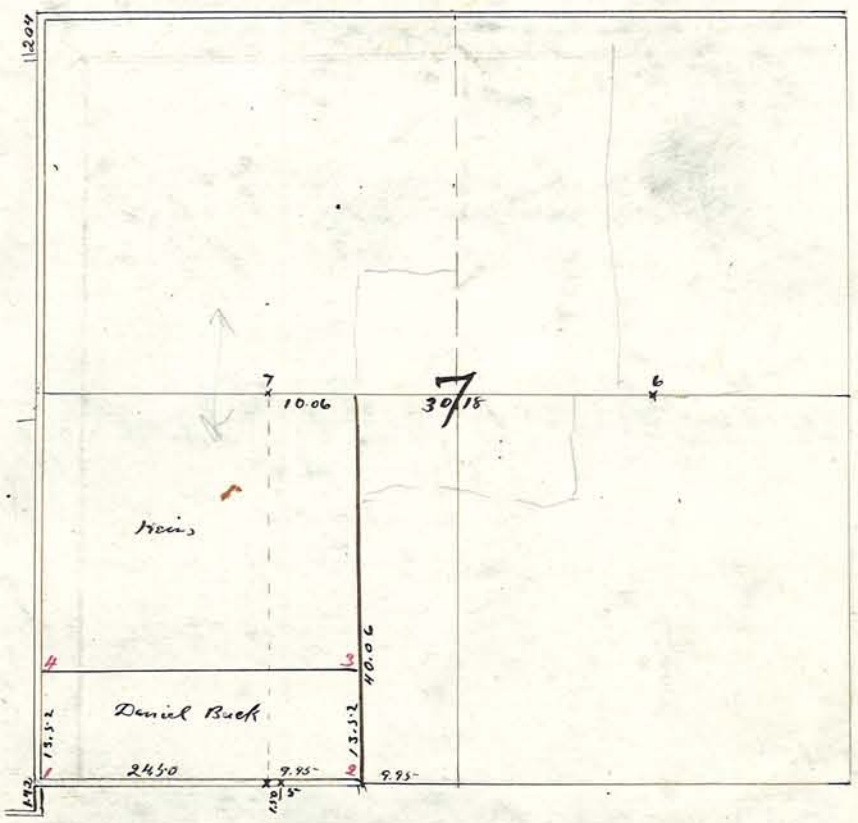

Corners.

1.- Stone Hickory 18 N 50½ E 51
Linn 15 S 25½ W 79

2 " W.O. 48 N 8 W 102½

3 " Elm 9 S 7 W 86

4 " Poplar 12 N 64 E 43½

5, 6, 7, found stones. See former Record

Plat of survey made at the instance of Rufus Lockwood for the purpose of establishing the road line on the north centre of Section Fine (5). Township twenty four (24) north. Range fine (5) west. Rufus Lockwood alone assisted me in making said survey

June 9th 1885

Everett B. Vawter.

June 6, 1910. I set off the NW4 SE4 of sec 5-24-5 for Potry vaughn bought of Rufus Lockwood Sur. Tipp Co.

All parties present and assisting except Rufus and Seeges

Line between Seeges & vaughn located on old fence line as it was thought by interested parties that it would not be advisable to try to change it.



Potry vaughn } Chainmen
— Pottison }
Guy Stockton flagman
Rufus Lockwood present.

A. G. Arnold C.S.

Stone found, about 4' S. of Port.

Dec. 28, 1912.
Set Stone Marked No 7
Geo. Rufus and Harry Stockton representing Guy Stockton
Present and consenting
A. G. Arnold C.S.

Corners
Stone No 1, B. Walnut, 15, N4W 177

1, 2, 3, 4 Stones set No Witnesses

5 Stone found about 4' South of fence port
6 " found See Book B Page 244

40.06
66
40.36
40.36

Plat of survey made at the instance of Stephen Sappington after giving proper notice to J. C. Edgeworth & Wife. said survey was made the west half of Section Thirty-four (34). Township twenty four (24) Range Six (6) west. W. Tailor & James McKinney Chainmen. Stephen Sappington Flagman.

June 16th 1885

Everett B. Vawter C. S.

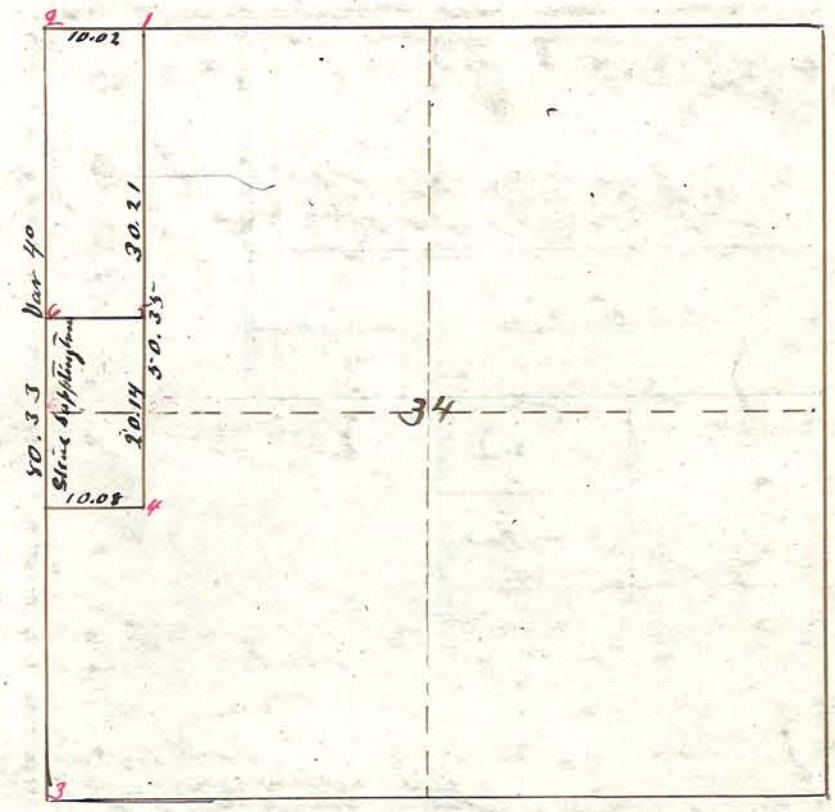

Corners.

1, 2, 3 & 4 found located

5 & 6 Stones – no witness available

Plat of survey made after ten days notice at the instance of Carl Vesler in the south part of Section (27) and the north part of Section (34) Township (23) north. Range (6) west. all parties interested being present and consenting to said work. Chas Heisler & Fred Fohmeyer Chainmen. Carl Vesler flagman.

August 8th 1885.

Everett B. Vawter C.S.

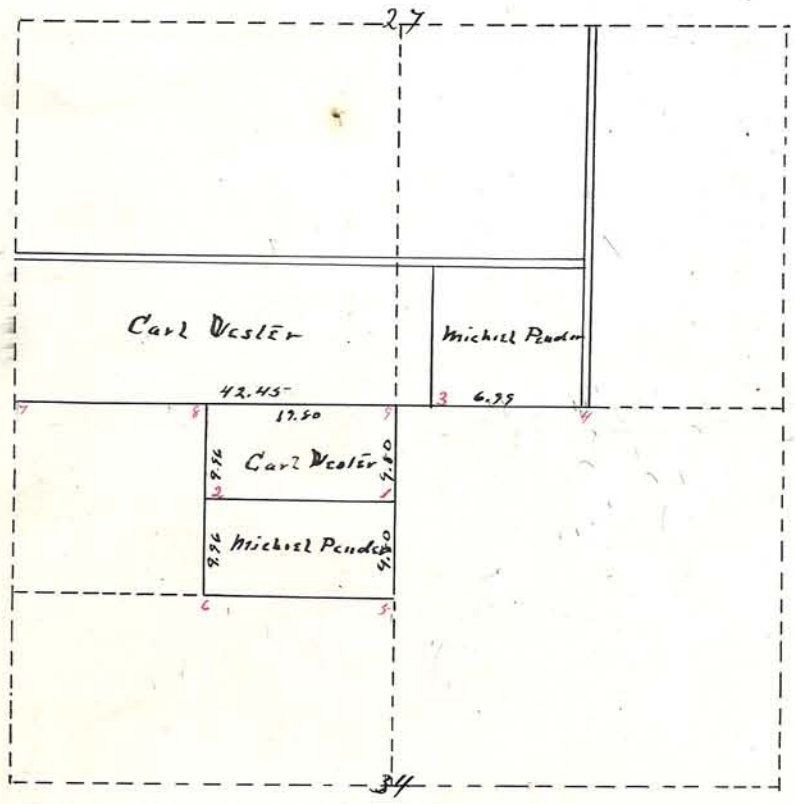

Corners.

1, Stone, W. Oak 24. S 38½ W, 106

2, Stake, Hickory 12 S 45 E 2

3, Stone, No Witness available

4, 5, 6, 7, 8, 7 9, Stones and remains of Witness found, see Former Record.

Plat of Survey made at the instance of William Branstetter. in the south west quarter (¼) of Section three (3) Township twenty three (23) north, Range five (5) west. Said Branstetter and Henry Bartley having waived notice and set day for Survey. Henry Bartley & William Branstetter Chainmen, W. H. Miller flagman September 11th 1885

Everett B. Vawter C. S.

Note. — Branstetter deed calls for 30 Acres off the north end and Bartleys 10 Acres off the south end. The piece was short and Bartleys claim being the oldest I gave him his amount leaving Branstetter the remainder

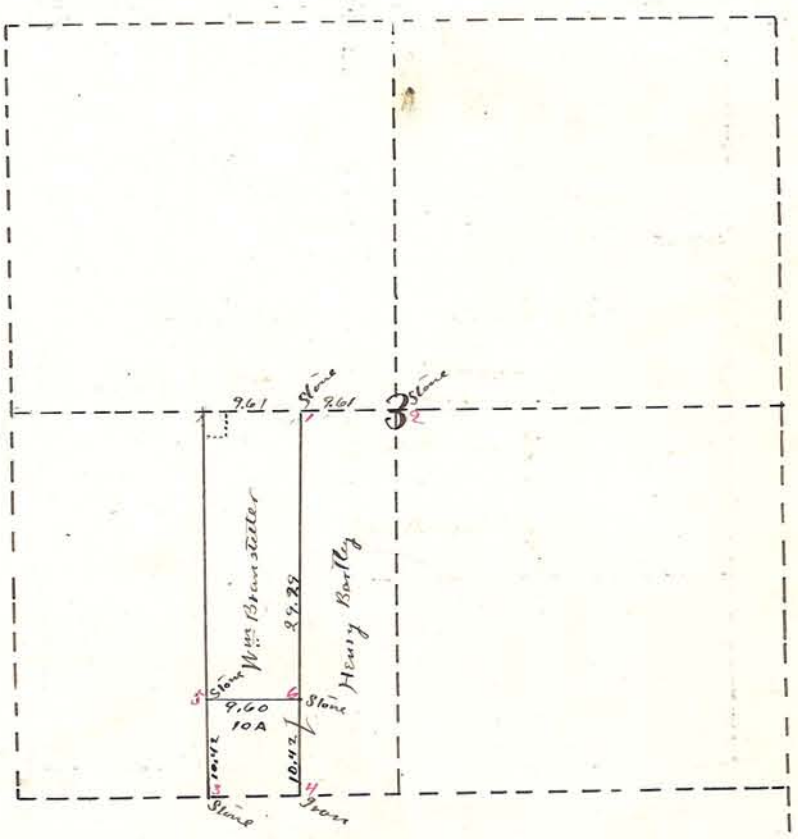

Corners

1, 2, 3, & 4 — Found located

5, " Set Stone — No witness available

6, " " " " "

Plat of Survey made at the instance of D. B. Ogden J. M. Chaffer et. al in the west part of the South west quarter of Section eight (8) Township twenty four (24) north of Range four (4) west. all parties interested present and consenting. D. B. Ogden and Henry Martin Chainmen J. M. Chaffer flagman.

September 23rd 1845

Everell B. Vawter C. S.

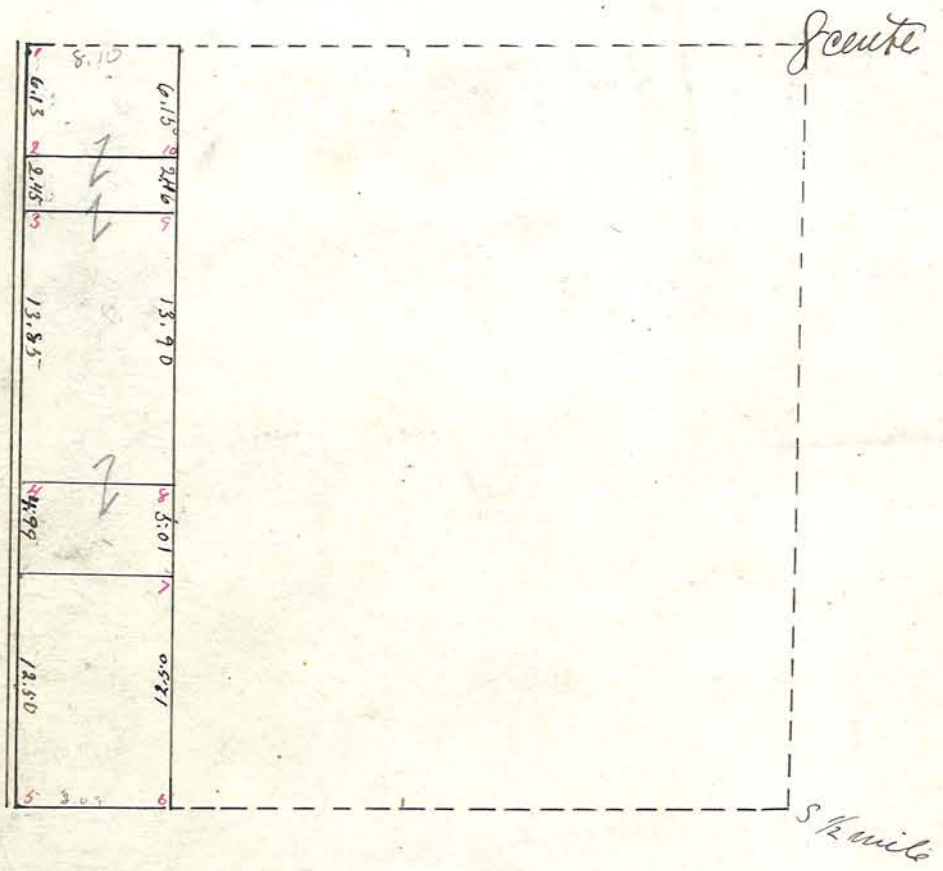

Corners

1, Stone – found Located. Hick 12 N 56 W. 67½
2, " – No Witness
3, " Br. Oak 30 N 30½ E 52½
4, " Red Oak 15 S 30½ E 102
5, " found Located.
6, " " "
7, " Br. Oak 5 S 85 W 24
8, " Red Oak – N 71½ W 31½
9, " Duble W. O. Stp S. 54½ W 35
10, " No Witness

Plat of a survey made at the instance of Wm D Bryant and John Fiddler in Section twenty-eight (28) township Twenty one (21) north, Range three (3) west:— both being present and consenting to said work. T. P. Clark and John Davis chainmen Gilbert-Rakestraw, flag man.

October 15th 1885

Everett B. Vawter C. S.

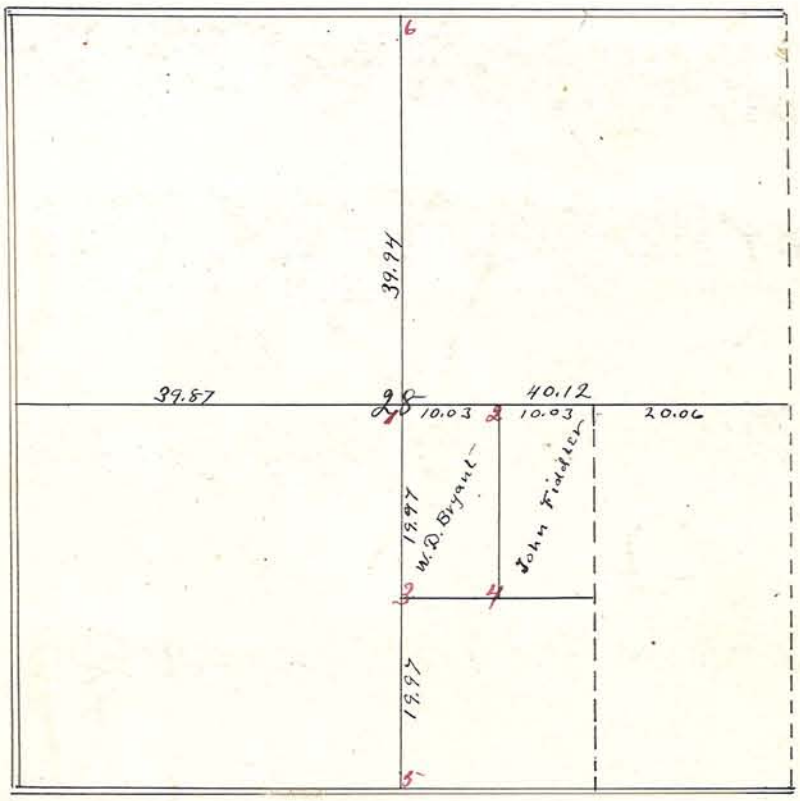

Corners

1, Stone - Jack Oak 14 S. 2½ W 308

2, " Black Oak 20 S. 75½ E 116

3, " Wild Cherry 5 N 73 W 5 2/4

4, " Black Jack 20 D 22½ W 26

5, " found Located

6, " " " Made new witness
Double Jack Oak 12 S 10 E 5 3

W
S N
E

Hence westward are 50 A. in cultivation
Wilstach

AVENUE

Cleared

OBSERVATORY

TERRACE

AVENUE

hill-side

12 A. Wilstach

timber

Platform with seats (Observatory Point.)

hill-side

ROAD

5. 60 A., Wilstach

CHICAGO

South Orchard.

North Orcha
6.75 A., W

TERRACE

OLD

ELLSWORTH

AVE

LANDING

PAVILION

MUSIC

LUNCH

OCTAGON STAND

SHOOTING

ICE

GALLERY

THE

RIVERSIDE GARDEN AND PROMENADE -GROUND

AVENUE

NATATORIUM

WABASH

RIV

HOME-STEAD

AVE

LANDING

To locate this plat see tract marked "A" page 569 of Book "B" Surveyed September 28th 1886 by Everett B. [illegible]

RIVERSIDE PARK AND FARM.

In this desirable property are thirty-one lots (of various sizes—the largest containing two acres each,) including those on the river front, and on Observatory and Terrace Avenues.

There are also acres in cultivation, - -	62.35	
and timber, - - - -	12.00	
Making together, acres, - -	——	74.35
Adjoining on the north and for sale with this farm, are		
the Martin timber, acres, - - -	84.89	
and the Foresman timber, - -	5.60	90.49
All the tracts making a farm of acres, - -		164.84

Hence Northward are 90.45 acres timber.

Say one hundred and sixty-four acres.

On the $74\frac{35}{100}$ acres are two farm houses and other improvements.

RIVERSIDE PARK

is a choice combination of shore and upland; the soil is unusually fertile, while the views from the heights are unsurpassed in beauty and extent, embracing the river valley, the city of LaFayette, the Old Chicago Road, (uniquely picturesque), the Battlefield of Tippecanoe, and the charming scenery surrounding these historic spots.

The Riverside Garden and Promenade

(conducted by gentlemen who have purchased the same from the undersigned) is a delightfully-shaded resort, which affords an easy escape by boat or carriage from the heat and dust of the city, and which, with its new hotel, and regatta, and romantic vicinage of river and woodland on the north, and crowning heights on the west, holds out first-class attractions to families, invalids, picnic and camping parties, and permanent residents.

For maps, terms and prices, apply in person or by letter to the proprietor.

JOHN A. WILSTACH,

LaFayette, Indiana.



A plat of survey made at the instance of David Hurley in the north west quarter of Section thirty three (33) Township twenty three (23) north of Range three (3) west. John Murphy & William Burkhaller, chainmen. Pat. Murphy, flagman.

Nov. 10th 1885.

Also at the instance of Mrs Slöck I traced the line dividing the south half of the section and located corner 9 between the Riser heirs and Ben Wallace. All parties interested consenting.

Nov. 13th 1885. Everett B. Vawter C.S.

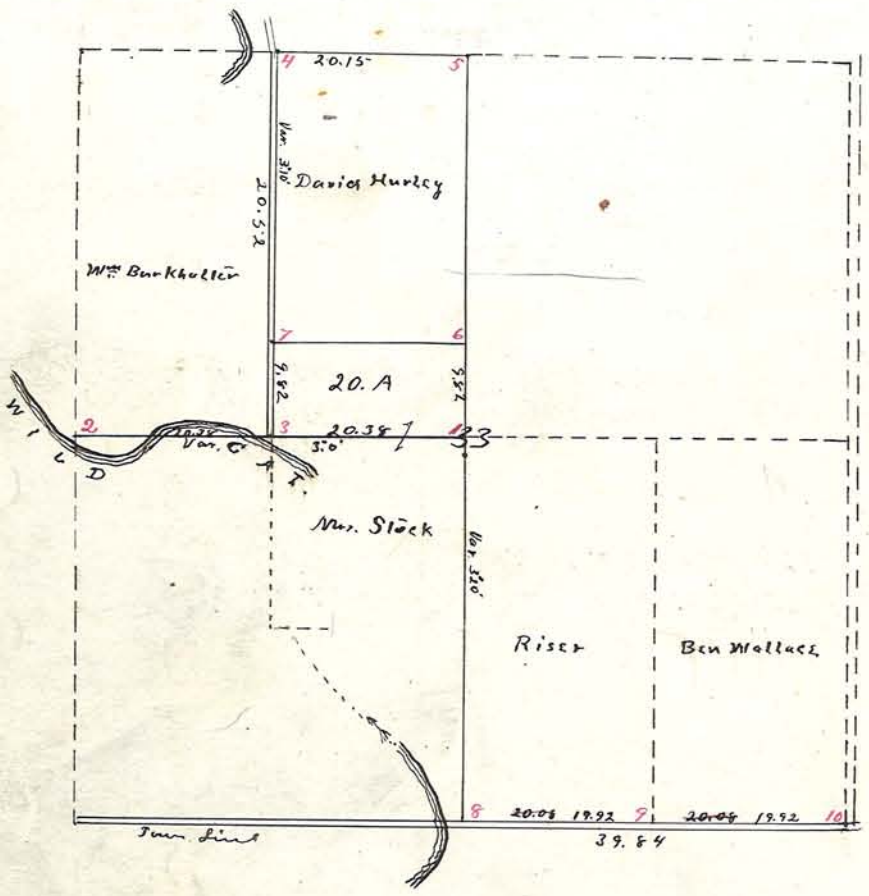

Corners.

1,— found Located former survey

2. By old witness
New. Locust 15: N41E, 2.31

3. Stake. Red. oak 30. N33W 2.18

4, —corner 30 inch W.O. stp. by former survey

5. Stone found Located " "

6 " Elm 24 S88W 62

7 " Sugar 10 N74W 80

8 " By old witness
new. Syc. 24 N48W 174. Cor. South of road.

9 " B. Walnut 24 S88¼E 3.17

10 " found Located by former survey

Plat of Survey in Sections fourteen and twenty-three (14 & 23) in township twenty-Three (23) north of Range Six (6) west - made at the request of Robert Marshall and by the consent of W. Scott Moore both being present at times during the progress of the work.
W. G. Parish and John McClure Chainmen. W. Scott Moore flagman
Surveyed November 16th & 17th 1885 by
Everett B. Vawter C. S.



Corners.

1, Stone Grp of Wild Cherry N. 88 E. 88.

2, " Stone "W" west 50.

3, " in pond W. O. 15 S. 52½ W 213
R. O. 15 S. 88½ W 215

4, 5, 6, 7, 8, 10 & 11. See former Records

9, Found remains of Original — Maple. No. Stone planted

12 . Not wanted. See private Notes

13 Stone B. Walnut 5 S 30' 1/4 & 9 1/4 Nov 29. 1889

14 Stake found and used.

Note:
Center of Sec 23 was determined by intersecting a line from old corners 9 & 10. with a straight line drawn through the Section from 4 to 11

Plat of Survey made at the instances of Viana Klog and Wm R Thomas, Guardians for John Klog, in the north-east quarter of Section Thirty (30) Township (24) north - Range four (4) west - setting off twenty two Acres to said John Klog the remainder to be conveyed to Thomas Pierce by said Viana Klog.

Wm R Thomas & Thomas Pierce - Chainmen.

November 24th 1885

Everett B. Vaughn C.S.

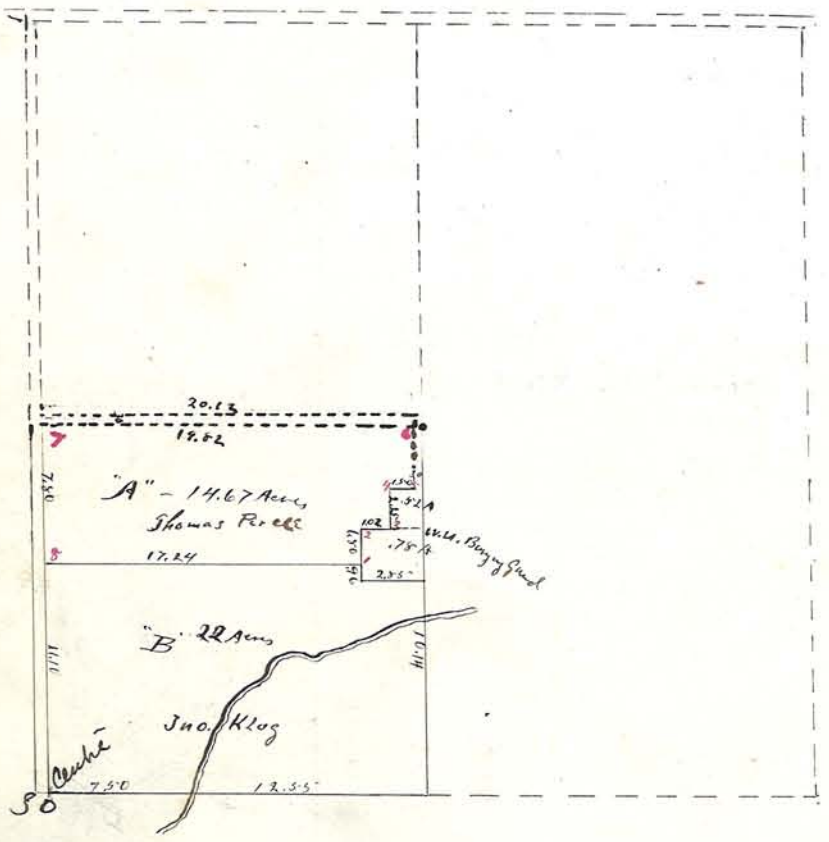

Corners.

1, Stone -- no Witness

2. " — found located

3. " — no Witness

4 " W.O. Stp 40 N69¼W 86

5 " — no Witness

6 " W.O 30 O68¼E 115

7. " Stone east - 50 Links

8 " J.O 20 N8½E 126

Plat of survey made after ten days notice, at the instance of Lemuel Kittsmiller in Section twenty seven (27) township twenty one (21) north. Range four (4) west. All parties present except — Grimes
M. W. Hamilton Isaac Shelby & Harry Shelby chainmen.
Geo. Kittsmiller flagman.

Surveyed Nov. 27th & 28th 1885 by
Everett B. Vawter C. S.

Mrh 22nd 1892 After due notice at the request of J. Brown agt for Stevenson I set stone at 9.
Tom Cory Co. Sur.
H. T. Cory Dep.

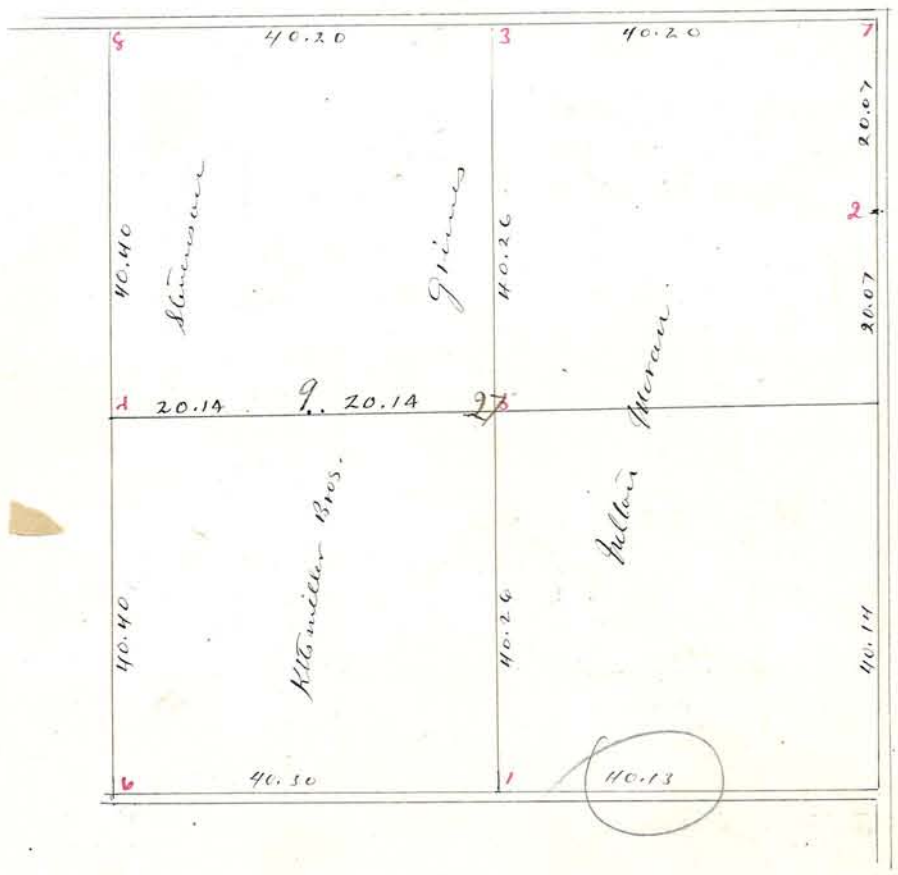

Corners —

1, Stone — Cherry 14 N78½W 201½
Cotton 20 S67¾W 253
2 " No Witness
3 " Stone "W" South 100
4 " Large. No Witness
5 " Cherry 24 S1½W 519
6 " found located
7 " " "
8 " found. — Cotton N84E 60
9 " set

Plat of survey made at the instance of Chas Goss in the north part of east fraction of Section seventeen (17) township twenty Three (23) north: Range four (4) west. His portion being the same as School-Lots (172) lying next to the Wabash river. — See former Record Book "A" Page 652

Alex Hart & Perry Higman Chainmen Chas Goss flag man

December 10th 1885

Everett B. Vawter C.S.

Corners.

1, Stone - found Located See Book "A" Page 652
Hackberry 20 S 88½ W 2.77

2. " Locust - stp. 30 S 88 E 62¾

3 " On river bank in Gulley
Sye. 10 N 65¾ E 30

4 " found Located

5 " " "

6 Post - On River Bank

Plat of Survey made at the instance of Dan Clark after ten days notice to Eli Holliday Guardian for —— Kirkpatrick, of lands in the south east quarter 1/4 of Section fourteen (14) Township twenty two (22) North, Range four (4) west. Wm Epps & Dan Clark Chainmen.

Everett B. Vawter C. S.

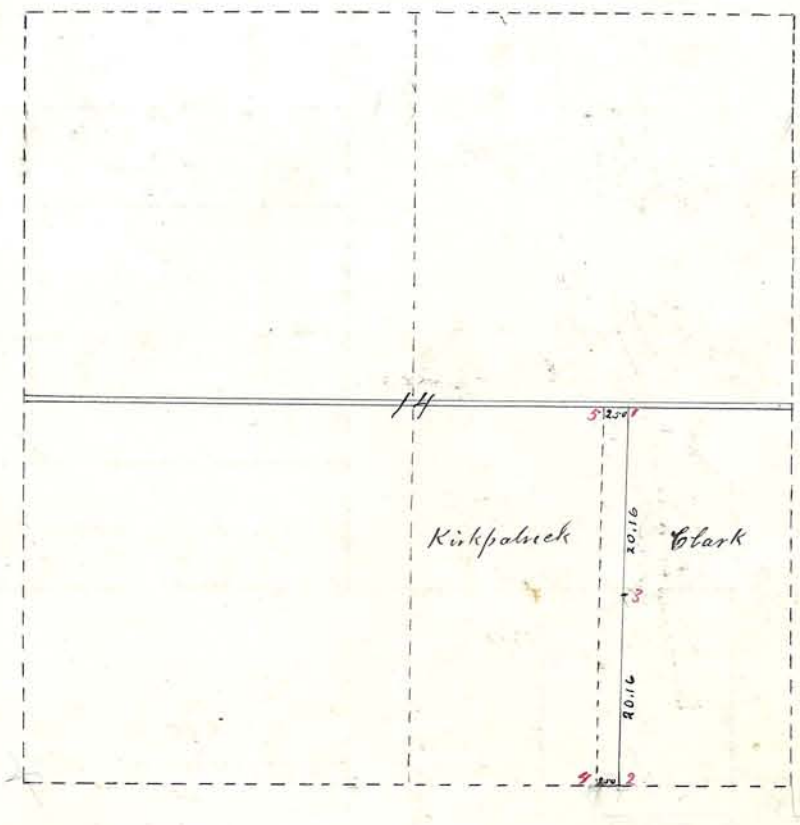

Corners.

1, Stone Apple tree 7 S 27¾ E 6½ no mark

2, " " " 3 S 63 W 47 " "

3, " Hedge stp. 10 East — 5½ " "

4 & 5 " found locates.

Plat of survey made at the instance of Jno. W. Burns et. al in the east half of the Southeast quarter (1/4) of Section ten (10) township twenty four (24) north of Range four (4) west and twenty acres out of the north east quarter (1/4) of Section fifteen (15) township and Range afore said for Geo. F. Hartman. The first described piece is divided as in partition of the Chillton estate. James Brown & Myron Randolph Chainmen. Jno. W. Burns flagman. Surveyed December 11th 16th & 17th 1885

Everett B. Vawter C.S.

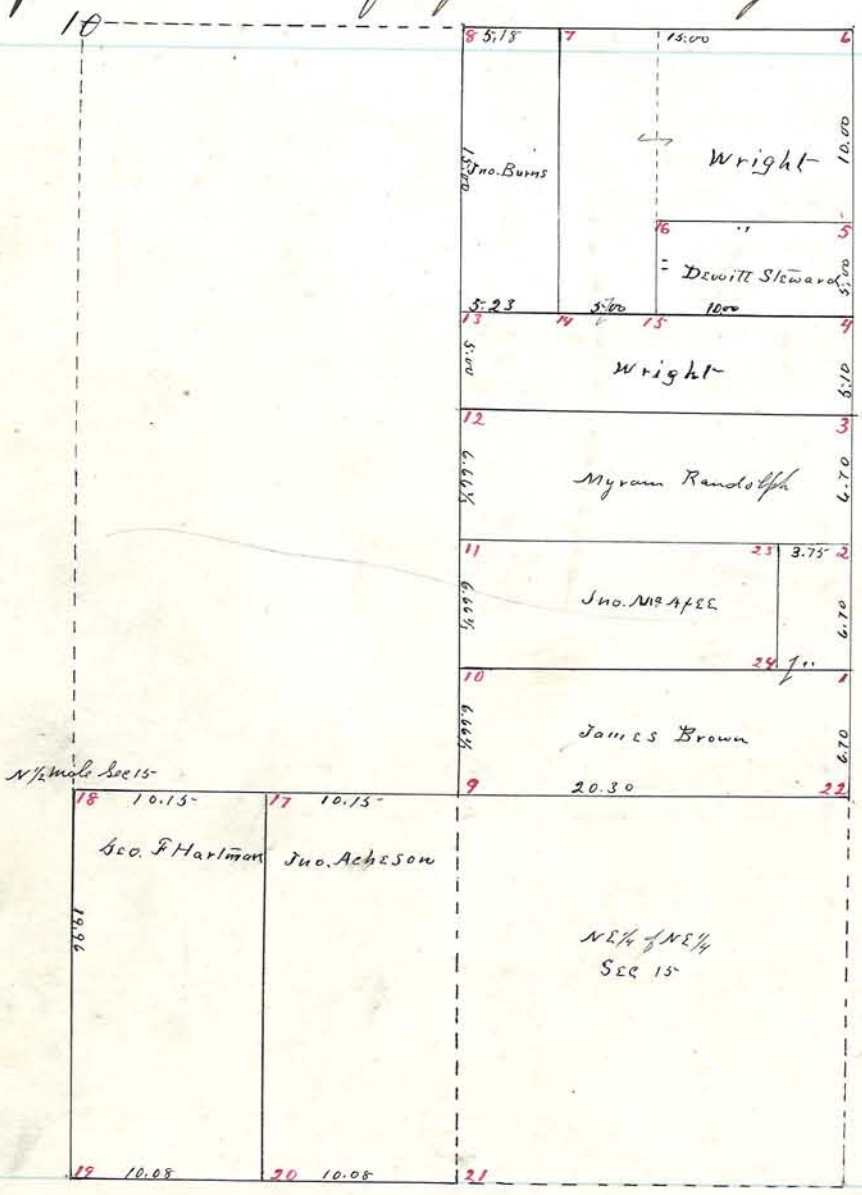

Corners.

1. Stone – R.O. 20, S43W 9.
2. " W.O. 10. N55½E 12½.
R.O. 8. S 33 W 12½.
3. Post. Iron wood In Pond.
Br. O. 12. S81¼W 132½.
4. two inch Hick Corner tree } Hick 6. S28½W 14¼.
W.O. 12. N16E 20.
5. Post. Ash 30. N17½W 11.
6. Stone. R.O. (stp) 28. S83W 60. Levering.
R.O. 20. S40½W 31½.
7. " Hick. 14. N13E 23.
8. Large Centre Stone. Br. O. 12. N54E 23. Vawter
9. Stone. W. Walnut – N74W 40.
Elm S. 25 W 63.
10. Post. W.O. 14. N52¼W 29¾.
Ash. 14. S. 31½E 19½.
11. " Ash. 24. N83¼W 72.
12. Stone. W.O. 10. S.65E 34.
Linn. 10. N30½W 16.
13. Post. R.O. 10. N31¼W 14.
[illegible]
14. Post. R.O. 10. S34½W. 14½.
15. " R.O. 24 S 41½W 16.
16. " R.O. 10 S59E. 18.
17. " Br. O N77W 33½.
R.O N32½E 25.
18. " Hick 24 S 37 W 5. Original
Double Elm 8 S40½E 46.
19. Stone W.O. stp. 30 N50¾ 129.
20. Sas. Post. Hick 24 N48W 37.
Br. O. 8 N30½E 28.
21. Post. found located
R.O 12. N77W. 32½.
22. Stone. found Located. See former Record
23. Post. Hick stp. 24 S50W. 9.
24. Stone. Beech. 12. N30W. 4½.

Plat of Survey made at the instance W. D. Burdit in the north west quarter of Section Nineteen (19). Township twenty three (23) North of Range five (5) west. since Burdit having conveyed tract 'A' to one ~~~ Lewis. Ennis Lewis & Will Shidely Chainmen

W. D. Burdit. Flagman. Surveyed January 7th 1886

Feb 4th 1886. At the instance of Jacob John I relocated Corner '6' from old witness. Everett B. Vawter C.S.

Everett B. Vawter C.S.

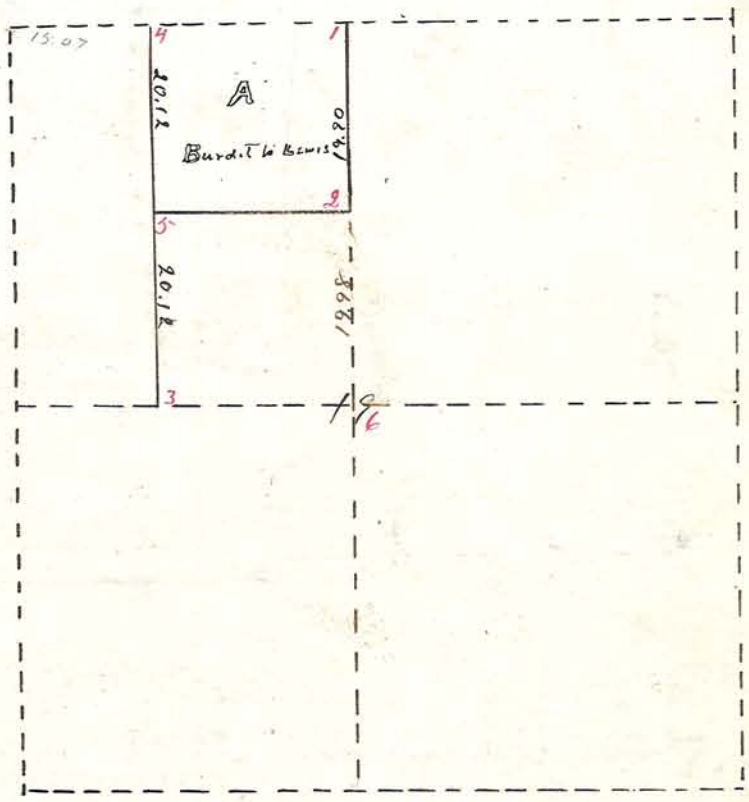

Corners.

1. Stone found Linn 18 N 27¾ E 37 } See former Record
" 8 S 18 W 5.2 }
2. Stake set found remains of
Pinn Oak stp N 63½ E 14½ " " "
W.O. 5 S 43½ W 31½
3 Stake found W.O 8 S 13 W. 14½ " " "
4. Set Stake R.O 12 S 64 W 21½ " " "
Hick 8 S 5 E 19 " " "
5 " " W.O. 12 N 44¾ W 82
6 Stone R.O cor tree by Timms — Blow down
W.O 30 N 88 W 15

Plat of survey made after having giving the proper notice all the parties interested in the west half of Section nineteen (19) and the east half of Section twenty-four (24) Township twenty-four north of Ranges four (4) and five (5) west. William R Thomas and Robert Connolly Chainmen. Will Cholty flagman.

very cold day

Surveyed February 1st. 1886 by

Everett B. Vawter C. S.

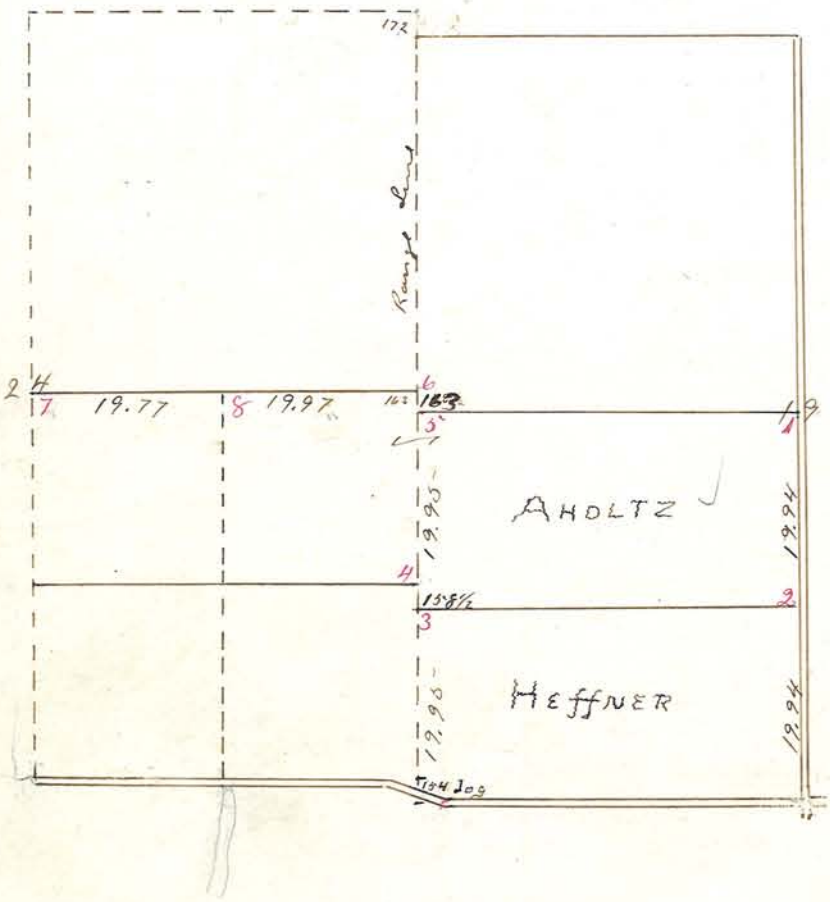

Corners

1, found stp. W. O. 43-S83E 42 Tim

2. Stone "W" west - 40 links

3. Stake. Wild cherry 5" S2W 33

4. " North 15.8½ of Cor 3

5. Stone Found Located

6 — north 163 of Cor. 5

7 Stone found Located.

8 Stak Ind Large Hedge

Plat of survey made at the instance of Geo. W Kessler in the west half of the North west quarter (¼) of Section twenty six (26) Township twenty one (21) north of Range three (3) west. Said Kessler and and R. S. Walls present and by agreement carried the chain

February 9th 1886

Everett B. Vawter C. S.



Corners

1. 2 & 3 found located

4, Stake Br. O. 15-S49¼W 194

5 Post in field. No Witness

Plat of Survey made at the instance of Wolf and Mrs Walson in the east half of the north west quarter of Section twenty (20) Township three (3) north of Range five (5) west: for explanation of the divisions in the north part see page 171 of this Record. All parties interested in this survey were present and consented to the work.
Jacob John and Newton Walson Chainmen. Chas Wolf Flagman
February 4th 1866
Everett B. Vawter C.S.

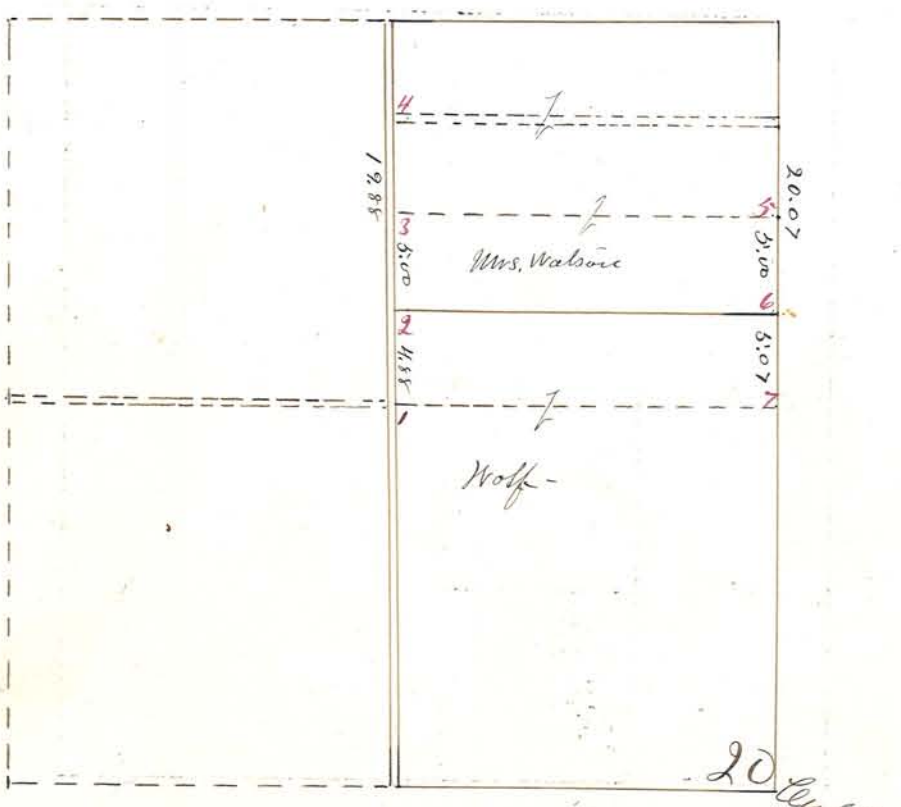

Corners.

1, 3, 5 & 7 found located - See former Record

2, Stone W. O. 15 N 43½ E 40

6, " W. O 5 S. 78¾ W 36½
Double Hick 10 N 11½ W 34½

Plat of survey made of part of Southwest quarter of Section twenty one (21) Township twenty three (23) North, of Range five (5) at the instance of Reuben Myers, after having given ten days notice to all parties concerned. Frank Schilling and myself chainman. Reuben Myers flagman

March 8th 1886

Everett B. Vawter C.S.

March 31st/86

Made survey of Roadway 20 feet wide to be conveyed by Reuben Myers to Antonio Surface. E.B. Vawter C.S.

Description of Route

Beginning 6.75 chs east of the N.W. cor of the S.E. 1/4 of S.W. 1/4 and running thence

S 1 1/4 E - 5.95 ..
S 16 1/3 W 2.85 ..
South 4.75 ..
S 73 W 4.40 ..
S 9 1/4 W 5.35 .. .50 chs east of cor no 1
South 3.50 into Road

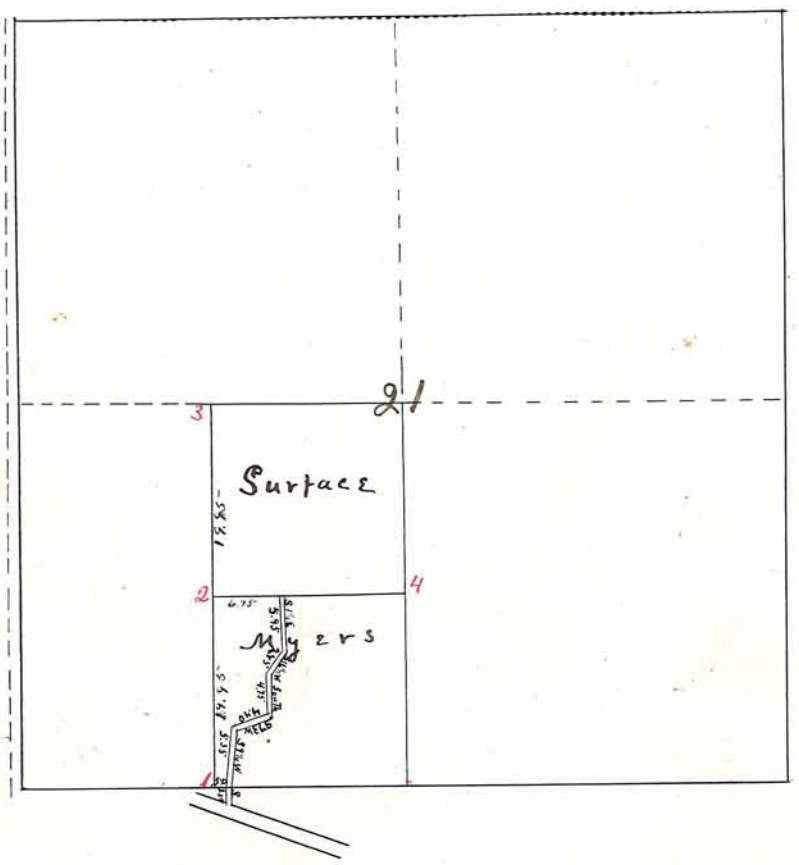

Corners

1, Stone. In Creek Elm, st/p 26 N 25 1/2 E 130 -
" 14 S 68 W 60
2, " White Oak 50 S 46 1/4 E 32
" " " 14 S 59 1/2 W 45 1/2
3, Post " " 6 S 65 E 17 1/2
" " 6 S 45 1/4 W 15
4, " Sugar st/p 20 S 53 E 35 Leveray.
found standing but badly decayed

Plat of Survey made at the instance of Randolph Wiggins (Guardian) of a part of the south east quarter of the north west quarter of Section thirty two (32) Township twenty four (24) north of Range four (4) west. The north east corner of piece set off had been located here before making the east line 16.60 chains. By the present measurement the line over run ten links and I therefore made the west line of a corresponding length.
Daniel Wood & Wm Dunlop, Chainmen. Edw. Nelson Flagman.
March 9th 1886 - Everett B. Vawter C.S.

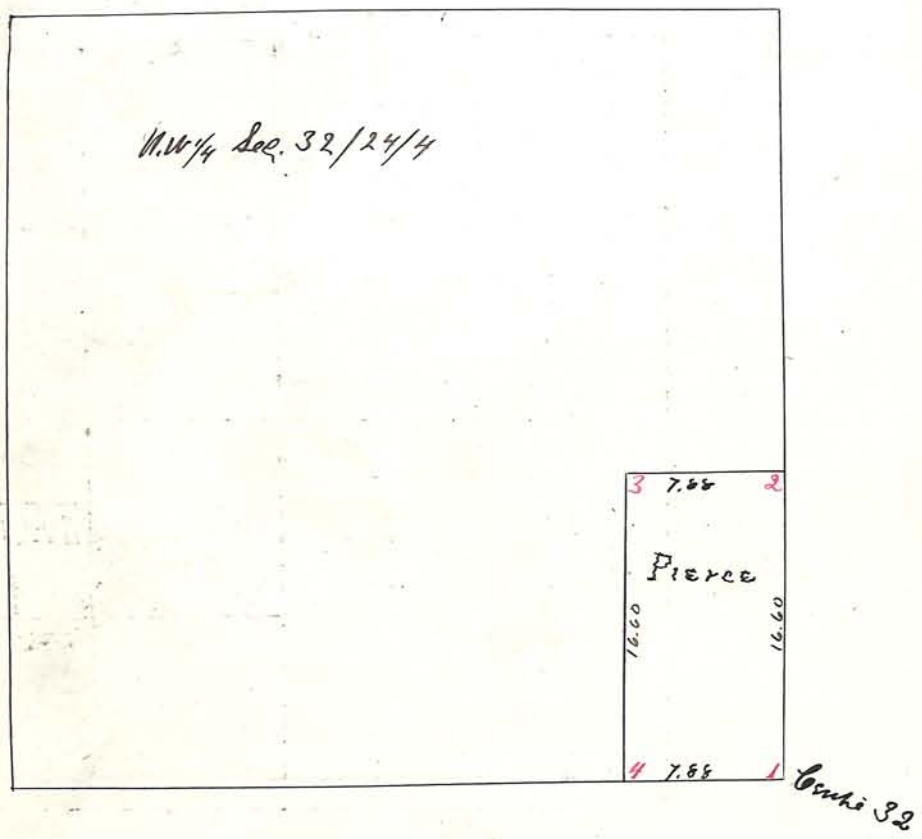

Corners

1, Stone, found Old Witness
2, " " Located
3, " Rock "W" S 6½ E 92
4, " No Witness available

Plat of survey made at the instance of Chas O'Neal (after giving ten days notice to all parties concerned) in the east half of Section thirty six (36) Township twenty ~~four~~ two (22) North, of Range four (4) west. All the parties were present and consented to the work

Joseph Fiddler & Ira Holliday, Chainmen. Chas O'Neal, Flagman.

March 18th 1886

Everett B. Vawter C.S.

April 4-1906- Made survey at the Instance of S.H. Royer in W½ N.E.¼ Sec 36-22-4 as shown on Plat below - Parties in interest present & consenting Curtis Cann & Ben Royer Chainmen

P.C. Vawter Dept. C.S.

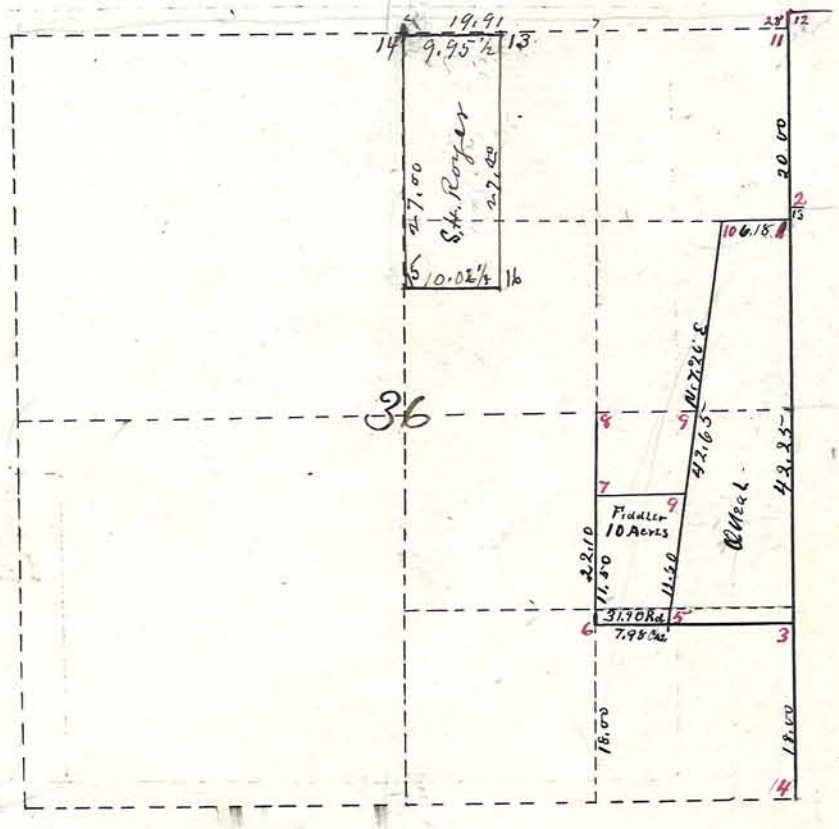

Corners

1,	Stone	J.O. 15,	N 34½ E	132
2,	"	" "	N 37 E	121
3,	"	Elm stp 40	S 85¾ E	20
		Br. Oak 15	N 18¼ W	42
4,	"	Found located - Township Corner		
5,	"	Elm 24	N 46½ W	15
		Hick 12	N 83 E	24½
6,	"	" 24	N 13 E	50½
7,	"	Br. Oak 12	N 85 W	44
		W.O. stp 30	N 3 E	111
8,	"	Found located		
9,	"	Br. Oak	N 81¼ W	22
		B. W. 5	N 3¾ W	19
10,	"	Elm 7	N 3 E	100
11,		Found located		
12,		" "		

Corners

13 - Stone - Rock "W" S 35½ W 20½

14 " found - Elm 30 ~~S 43½ W~~ 74 new S 48 W

15 " B. Walnut 22 S 77¾ E 51½

Plat of Survey made after ten days notice, at the instance of Albert Paul, in the north east quarter of Section twenty seven (27) and One Acre out of the south east quarter of Section twenty two (22) Township three (23) north of Range three (3) west. All parties interested present and consenting.

Albert Paul and John Whilemine Chairmen, Ed. Robinson Flagman

April 7th 1886.

Everett B. Vawter C. S.

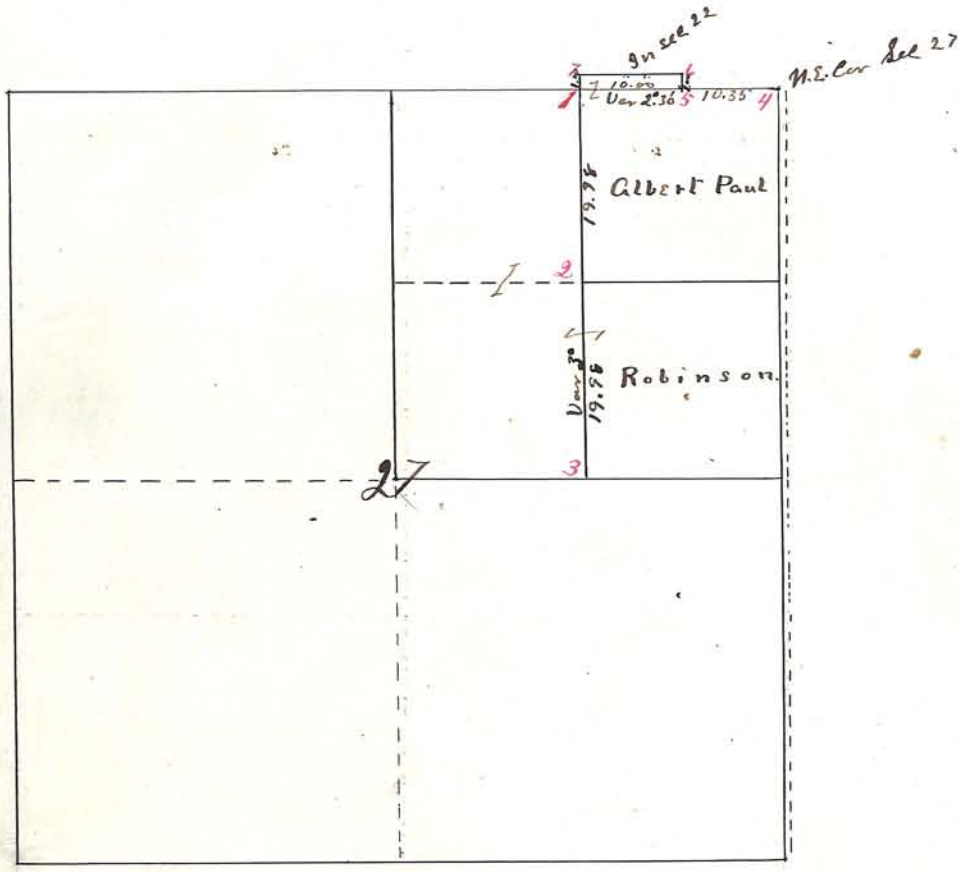

Corners

1 Stone W. 0.30 N. 89 W. 75
Set by Levering
2 " Stone 30 N 43 E. 72
3 " Found located in road
4 " " " " gravel Road
W. 0. 24 S 87½ W 121
5 " Stone 1.00 chain north
6 " W. 0 24 N 16½ E 57½
7 " Stone 1.00 chain south

Plat of Survey made at the instance of Frank Yundt Guardian for Elda B. Reser in the east half of the north east quarter of Section thirty two (32) Township twenty two (22) North of Range three (3) west. The shares as indicated below having been set out in partition of the Reser Estate. W. Rothenberger & W.F. Pierce Chairmen. Francis Yundt Flagman.

April 8th 1886

Everett B. Vawter C.S.

See next page.



Corners

1. Stone. Found in Road.
2 " " " "
3 " Haw 3. S 3¾ W 5 3½
4 " No Witness available
5 " Found Located.

Plat of Survey made at the instance of Francis Yundt - Querchin for Elda B. Reser, of the east ½ of the South east (west) quarter of Section Four (4) Town ship twenty one (21) north of Range three (3) west. The shares being set out the same as in partition of the Reser estate.
W. Rothenberger & W. F. Pines. Chainmen. Francis Yundt - Flagman.

April 8th & 9th 1886

Everett B. Vanleer C.S.

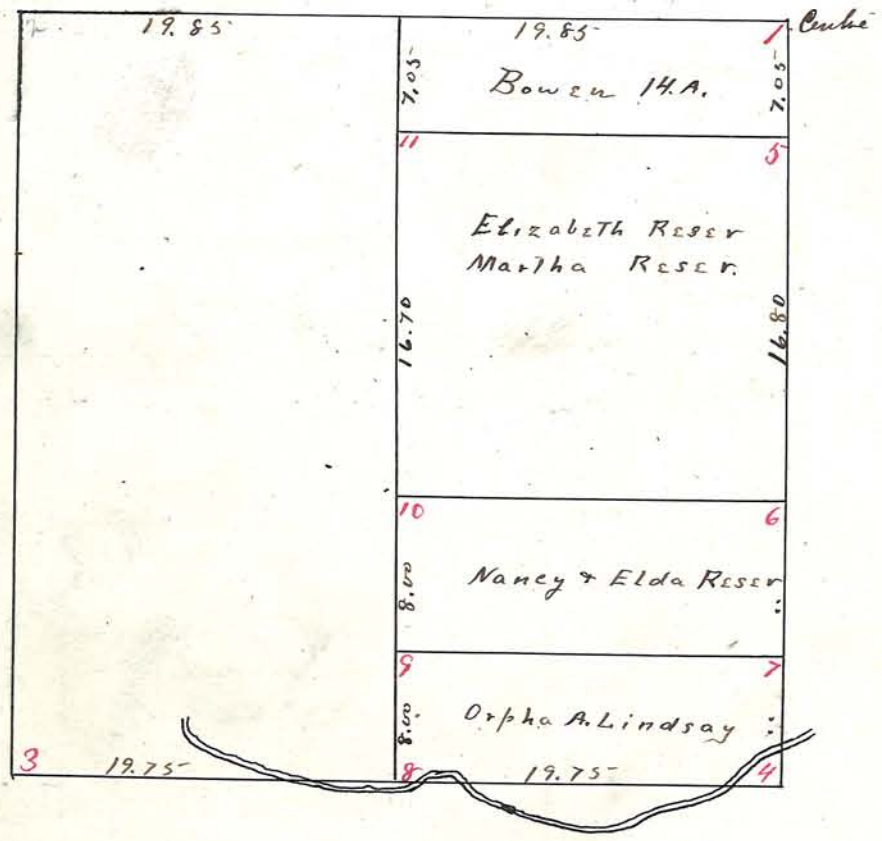

Corners.

1, Stone Wal. S Tp. 18 N 64 W 83
Ash " 20 S 58½ E 16
2, " Gate Post - near Johnsons House
3, " Square Stone in Ross yard in Town of Stockwell
4, " Sugar 20 S 76 E 38 Orig.
5, " W.O. 24 N 5½ E 30½
W.O. 8 S 70 W 36
6, " Elm 14 N 21 W 57
Sugar 12 N 85 W 23
7, " Elm 30 N 24¼ W 45
Mulberry 14 S 68¼ W 43
8, " Syc. 30 S 21½ E 130 On South Bank of Creek
Ash 15 N 72¼ E 104 " North " " "
9, " Bur. O. 18 N 50½ E 61
Double Ash 14 S 69½ E 51½
10, " B.W. 14 S 48 E 68½
Lime 36 N 49¾ E 67
11, " W.O. 40 N 7 E 23½

Plat of survey made at the instance of James Black in the north half of Section twenty eight (28) Township twenty four (24) north of Range three (3) west. Phillip Snapp and W. M. Harris Chainman. — James Black Flagman.

April 1st 1886

Everett B. Vawter

Co. Sur.

Oct. 7-1889 - Ran line from W½ M. Corner to the Centre of the Section & located Corner Numbered 9 - Done for Ross & Dr. Brown - P. C. Vawter Dep. C. S.

May 29/95 - Made survey at the Instance of Edward Klaeber et al & locating corners 4-10 & 11 = Marion L. Bennett & Sam. Martin Chainmen - P. C. Vawter Dep. C. S.

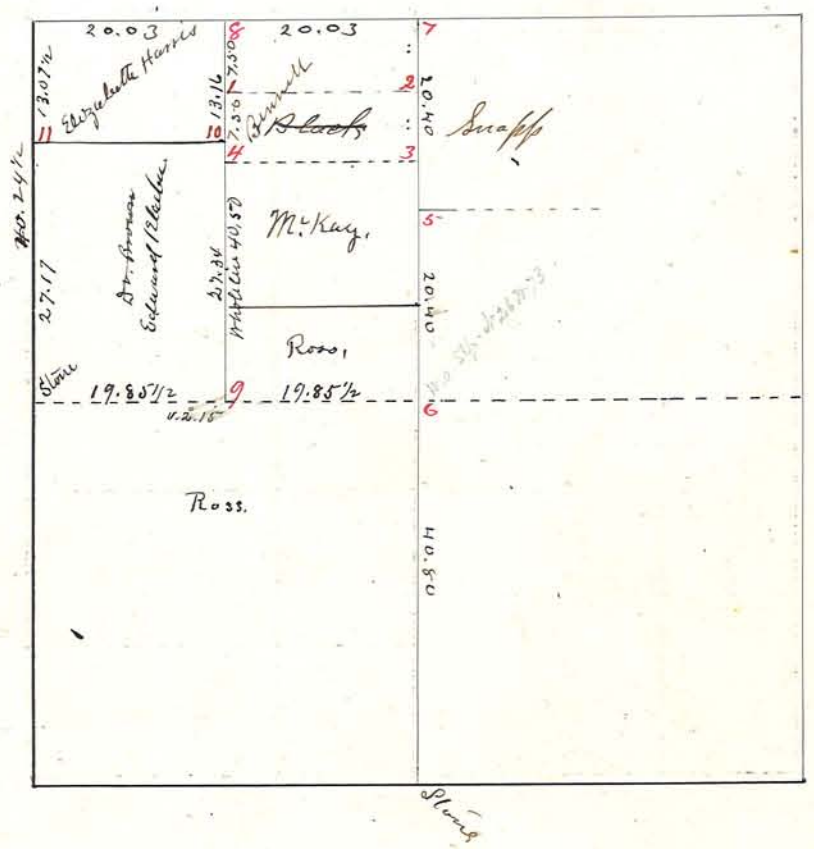

Corners

1.2.3.~~4~~ — Stakes only

4 - W. Oak 30 S 59¾ E 73¼ May 2-1895

5 Stone - Linn 22 N 75½ E, 58½

W. O. 18 S. 16 E 71

6 — See private note

7 " Sugar ~~stp.~~ S. 86 E 33 - Original

Mulberry " 6 N 76½ W 4 By Oiler

W. W 12 S 9½ W 20½

8 " Poplar 15 S 36½ E 24

Elm 15 S 75½ E 15

9 Post. B. Jack 15 S 36° W 79⅓

10 " Elm 22 N ¾ E 117

11 " Rock "W" S 8¾ E 100½

Plat of survey made at the instance of David Elliot and Geo. Lucas, Commissioners of Partition, in the Estate of Abner Johnson, All parties interested were present and participated in the work. David Elliot & Geo Lucas Chainmen Lenly Flagman - May 4th 1886

N.E. 1/4 Sec 29, Town 22 Range 3 west- Everett B. Vawter C.S.

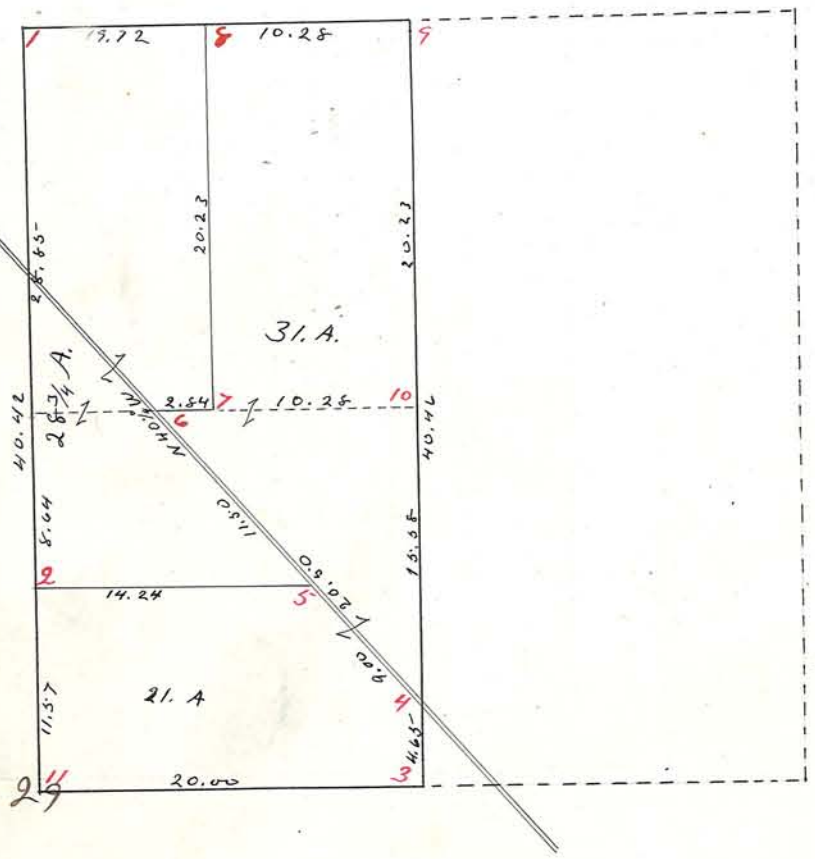

Corners. 1, Stone B.W. 24 S 70½ E 19

2 " No Witness

3 Post- Apple 10. S 30½ E 61

4 " No Witness

5 Stone " "

6 " " "

7 " " "

8 Post- Hickory 10 North 4

9, 10, 11 found located

Plat of Survey made at the instance of Cephas Mc Carty in the north east quarter of Section Thirty five (35) Township twenty three (23) North of Range four (4) west.

Louis Buckles & J. H. Radley Chainmen. Cephas Mc Carty Flagman

April 27th 1886

Everett B. Vawter C. S.

Additional stones located at the request of N. C. Fairman notice being given Ritchey
Chas Smith, Margaret Talby and Jno Timens, who were present & consenting except Ritchey
Joseph Bycroft and Henry Tousnach Chainmen Dec 15. 1890 T. Cory C. S.

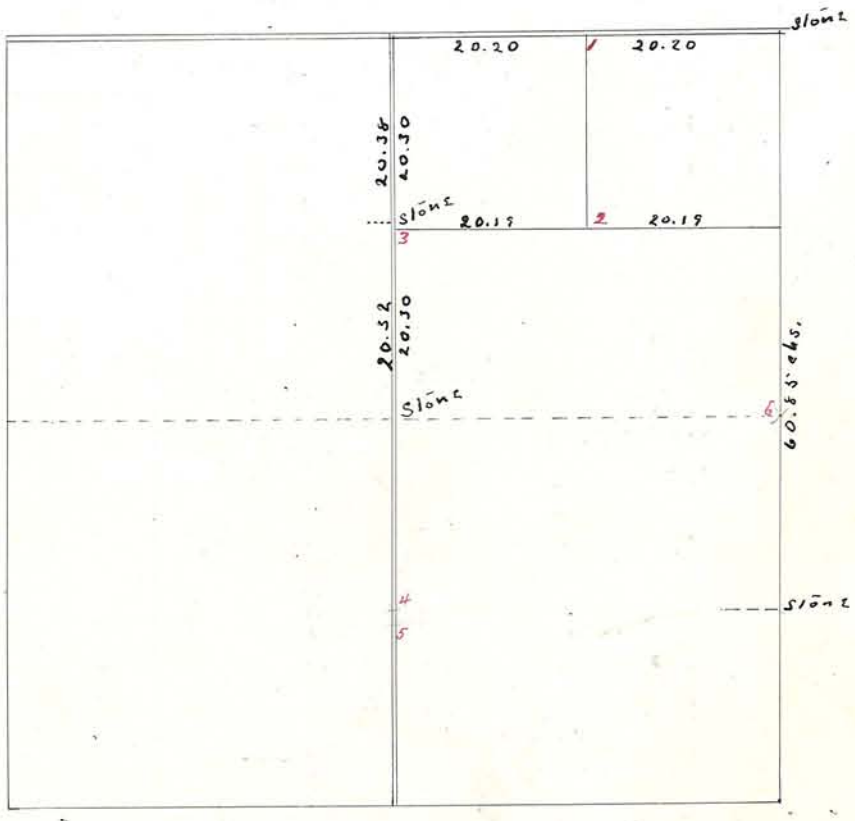

Corners

1. Stone - Wild Cherry 15- N 43¾ W 49
" " 15- N 65¼ E 89
2. " No witness available
3 " Found located for land on west-side — four links W for north.
4. " Rd oak stump 24 N 45° W 4
Blk Walnut 14 S E 72
5 " S 37½ of 41
6 " Wild Cherry 12 S 9° E 4.98

Plat of survey made at the instance of J. F. Mason and John Guyer in the east half of Section (1) One Township (22) twenty two north of Range (5) five west. Both parties present and consenting. Joe Hart & John Guyer, Chain & flagmen

June 8th 1886

Everett B. Vawter C.S.

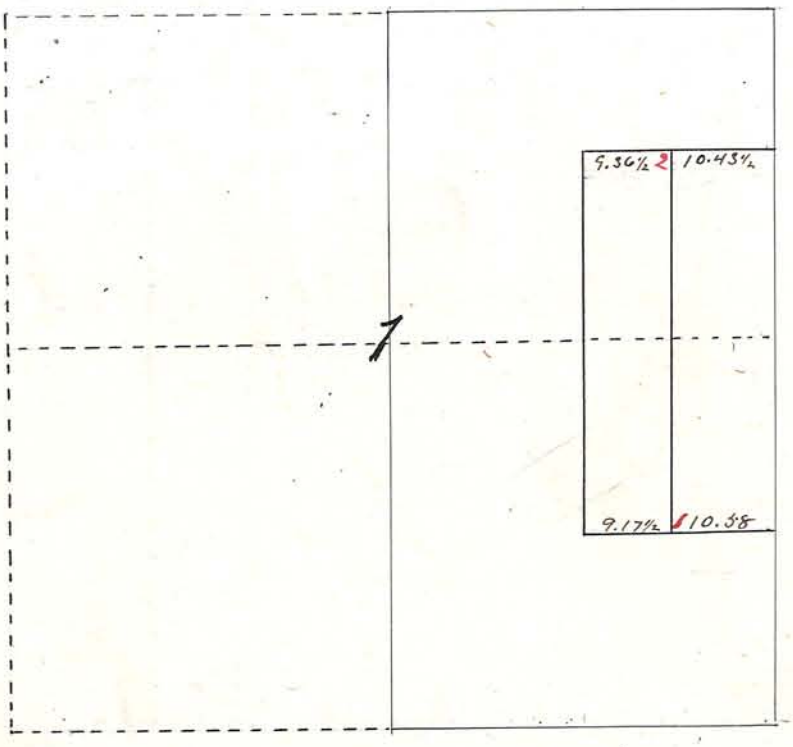

Corners 1, Stone — No Witness available

2, " " " "

Plat of Survey made at the instance of the Rev. Handley in the north east quarter of Section three (3) Township Twenty four (24) north of Range Six (6) west. Nelson N. Jakes and John D. Timmons Chainmen

Surveyed July 7th 1886

Everett B. Vawter
C. S.

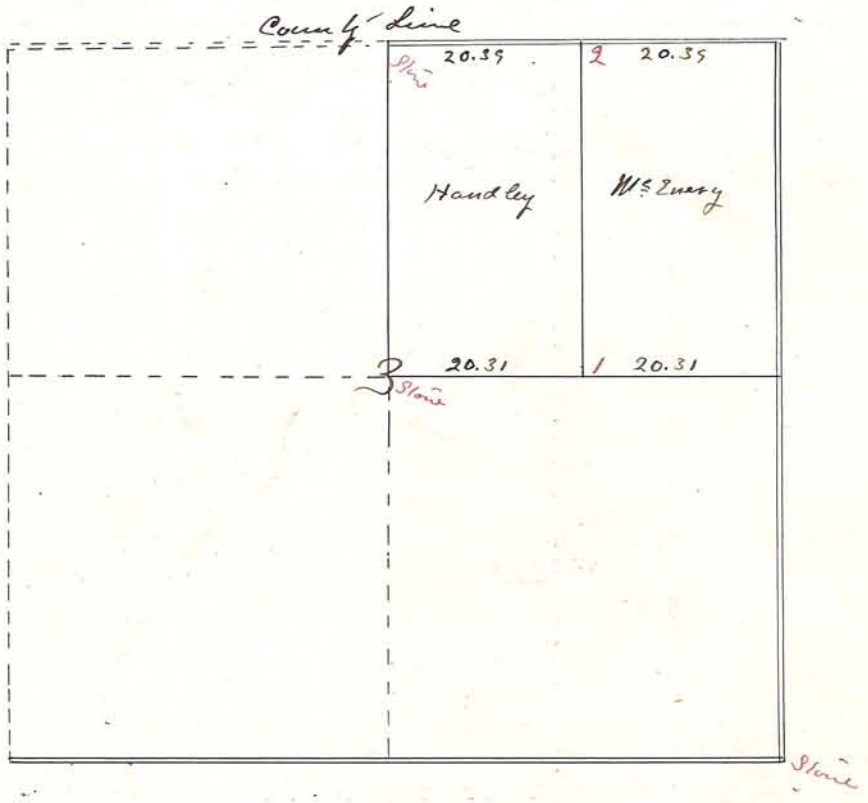

Corners:- 1. Stone - Stone "W" S 6¼ E 49½

2. " No Witness available

Plat of Survey made at the instance of Magnus Johnson and Henry Cramer in the South west quarter of the north east quarter of Section three (3) seven (7) Township seven (7) north of Range four (4) west.

The deeds of the above named parties make the Old Wea Creek the line but the Creek having changed its course we were unable to trace the line. The parties finally agreed to accept the line as located below an evidence given in by James Wallack and John Hendricks, they being old residents in the place. James Wallack and John Hendricks, Chainmen

July 13th 1886

Everett B. Vawter
C. S.

S. W¼ of N. E. ¼ of Sec 7/22/4

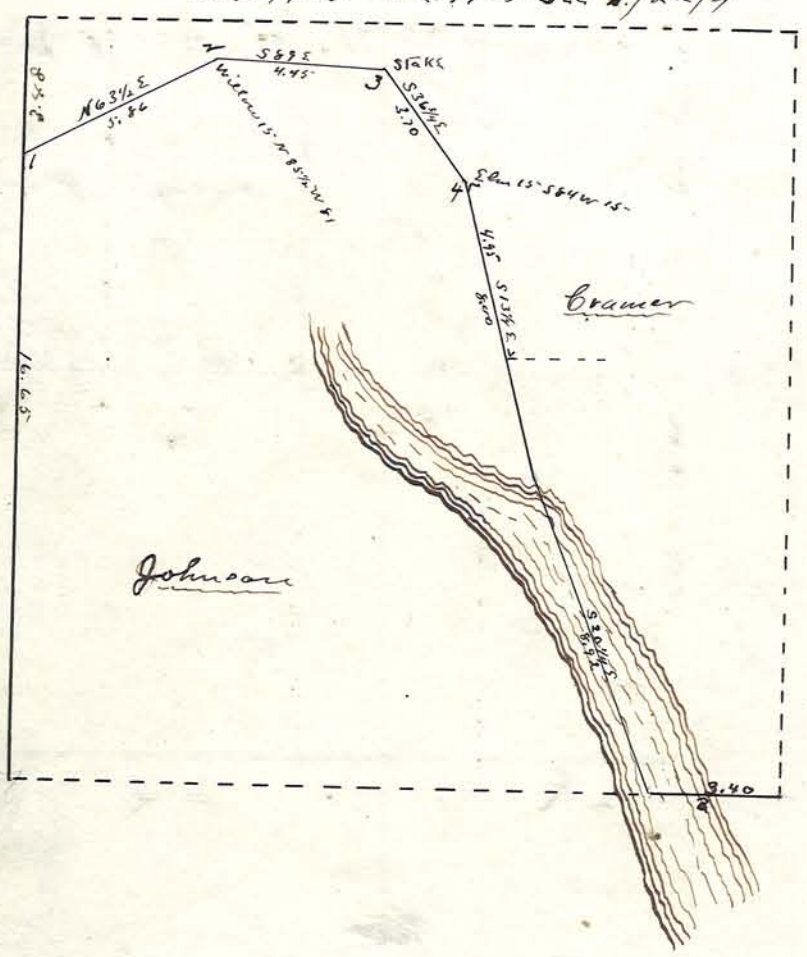

Feb. 18-1896 - I retraced the lines of the above Plat from 16 a point 4.95 chs from 4. P. E. Vawter dep. 6.3

Plat of survey made after ten days notice, at the instance of Thomas Owens, in the north west quarter of Section thirty-three (33) Township twenty-four (24) north of Range four (4) west. All parties both were present and assisted in the work. Wm Bryan and Wm Holcraft chainman. Clark Leith flagman.

July 30th 1886 Everett B. Vawter C.S.

May 7th 1892 – After legal notice to all parties I set corners 9, 10, 11, + 12 at the request of Mrs Sensney. All interested parties present + consenting Tom Cory C.S. per H.J. Cory Dep C.S.

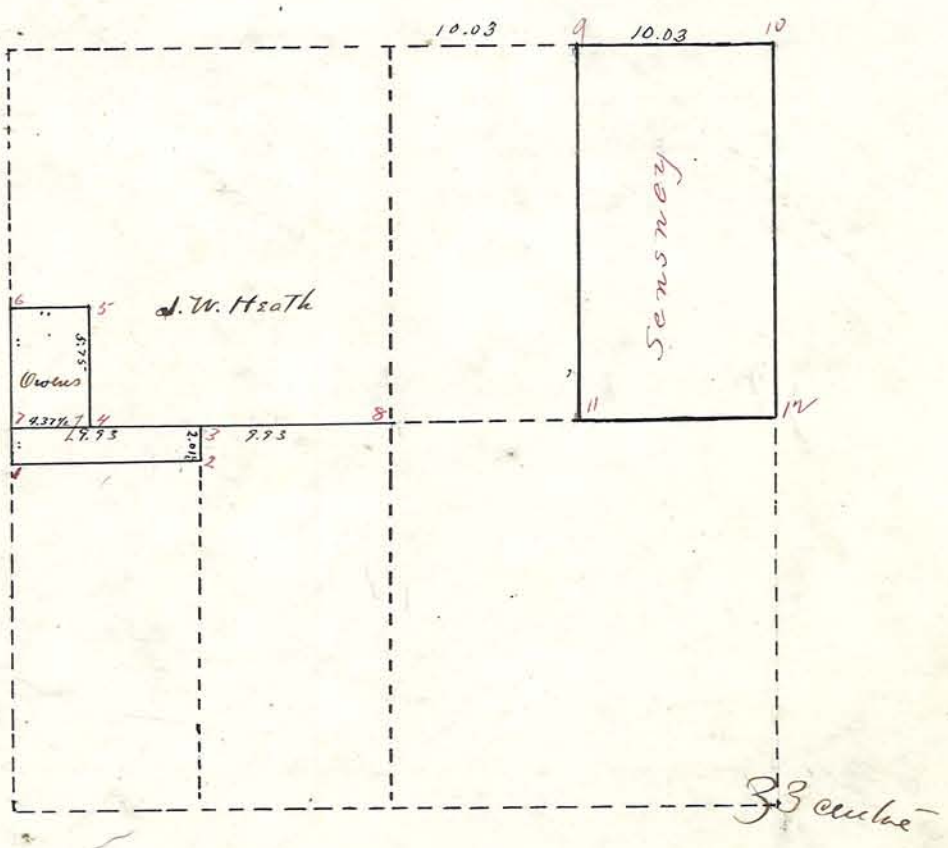

Corners

1, Stone. No witness available

2 " " " "

3 " Hick 10 N 55 E 42½

4 " No Witness Available

5 " W.O. 5 N 55¼ E 15½
" R.O. 20 S 63 W 39

6 " W.O. 8 N 35½ E 24

7 & 8 Stones found. See former Records

9 Stone no available witness

10 " found see former records

12 " set Pin Oak 10 N 75° W 26¾ (see former records)
B Walnut 12 N 70° W 31½

11 " " W Oak 28 S 26

Plat of survey setting off 100 Acres from the north east side of the south west half of Section five (5) "Burnetts Reserve" Town twenty four (24) north of Range four (4). The same having been set apart in partition of the Wickersham Estate Parties insisted on having that amount south and east of the Rail Road.
E.A. Mossman & Charles Saubert, Chainmen— Frank House flagman.
July 2nd 1846. Everett B. Vawter C.S.

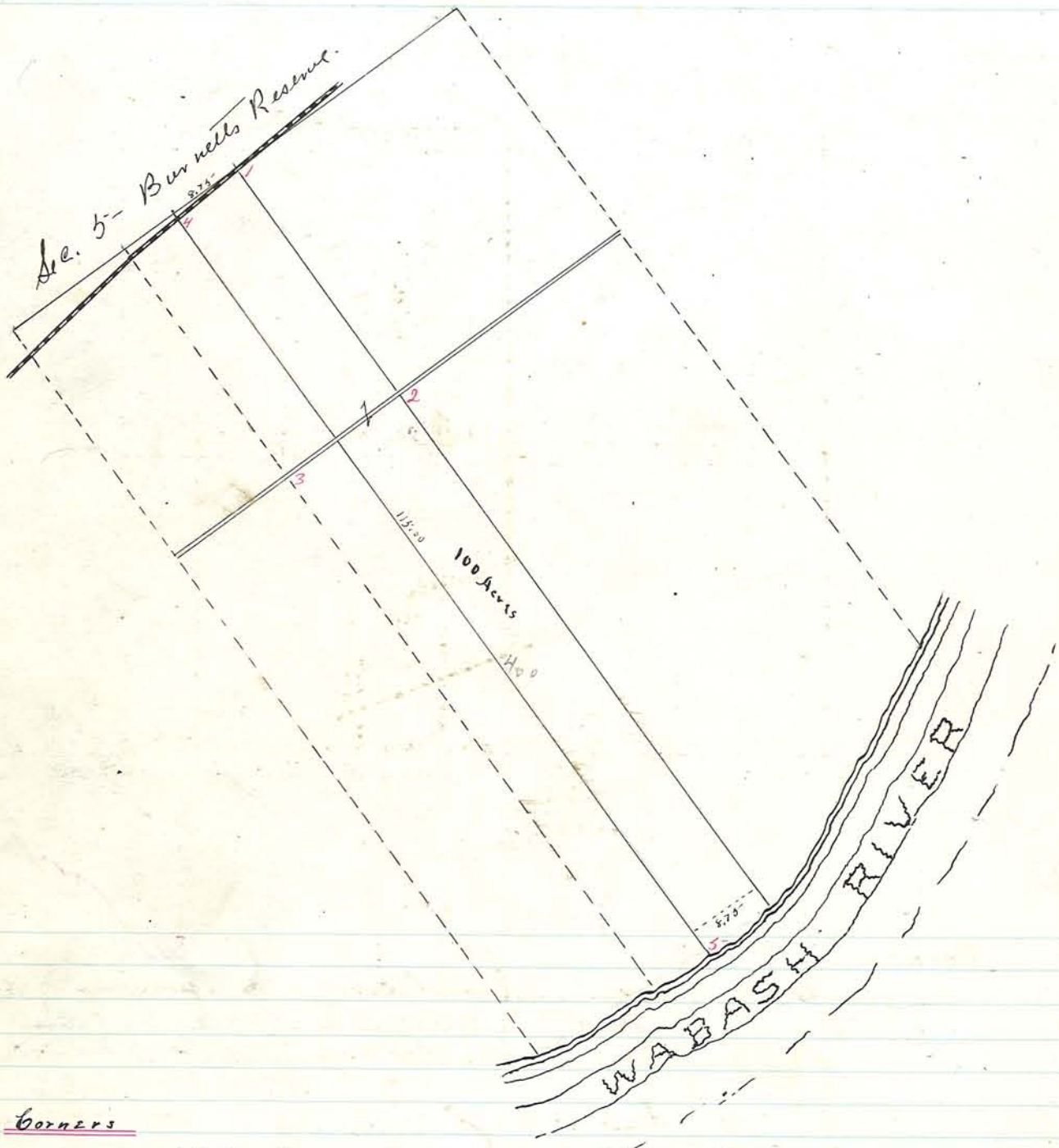

Corners

1, 2, 3, Found corners or remains of Witness
7 - 28 links from R.R. — 4 - Corner 96 N.W of R.R.
4, Stone, on line S.E of R.R. 50 feet

5, Post, on river bank
Group of Locust 12 - S 40° E >

Plat of survey made at the instance of Geo W. Boyles, Adam Price and others of parts of the east half of Section Eleven (11) Town twenty-two (22) north of Range three (3) west. All parties interested were present and participated in the work. South part surveyed September 9th with Adam Price and Geo W. Boyles as chainmen North part surveyed October 21st 1886 Geo W. Boyles & John Coulter chainmen C.S. Groft: flagman

Everett B. Vawter C. S.

Set off 20A E. of the line marked A & B
Aug 26, 1904 A. G. Arnold C.S.
G W Boyles } chainmen.
Ollie Buell }

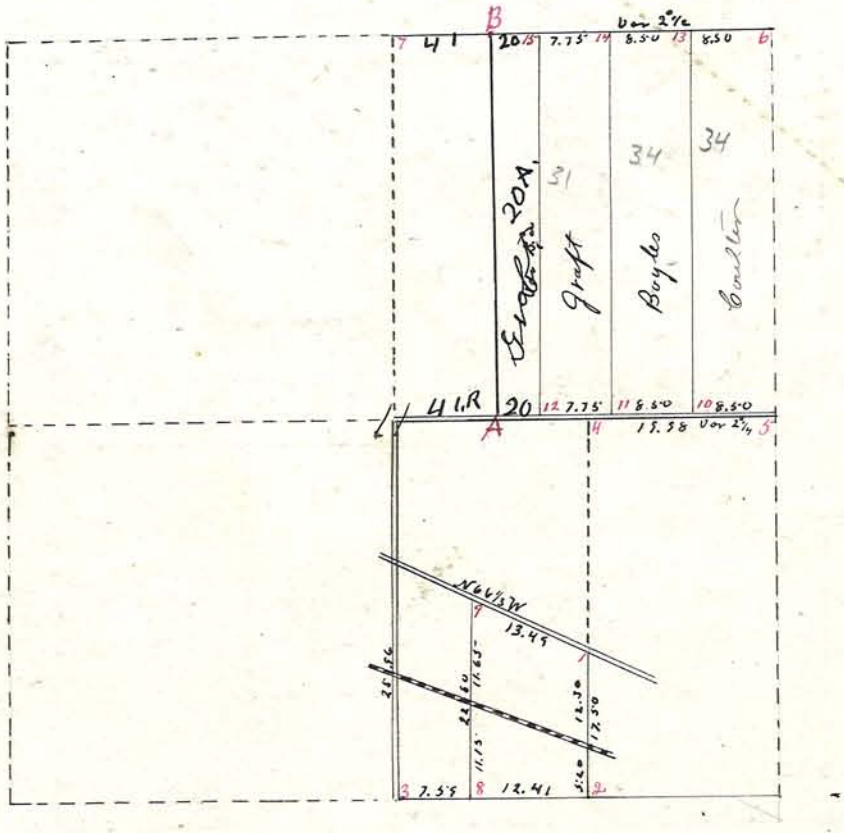

Corners

1, 2, 3, 4, 5, 6, & 7 Found corners or remains of Witnesses.

8, Stone Elm 12 S 63½ W 40

9. — Stone "W" South 5.0
B. W. 15 N 42 W 126½

10 Stone No Witness available

11 " " " "

12 " Apple tree 4 N 18¾ W ——

13 " No Witness available

14 " " " "

15 " Ash 20 N 86 W 21½
Hickory 8 S 5.0½ E 7½

4 " New Witness B.W. 20 N 28¼ W 24

A Stone B. Walnut 24" S. 12 E 30 Ft. B. Not lined in E & W.

B. " Beech 24" S 40 E 28½ Ft.

Plat of survey made at the instance of Chris Heichman and Township Trustee of Shelby Township for the purpose of locating the Road line dividing the North east quarter from the south east quarter of Section twenty seven (27) Township twenty three (23) north of Range six (6) west. Wilson Noles of Warren County had waived legal notice in writing and was present during the progress of the work.

September 13th 1886 Everett B. Vawter C.S.

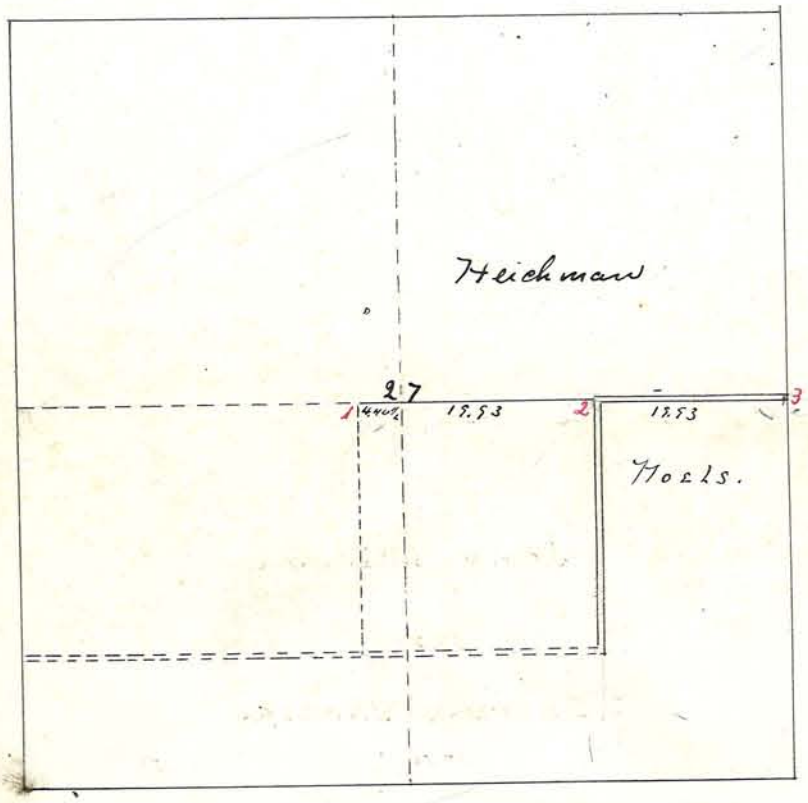

Corners

1 & 2, found corner and remains of old Witness

3, Stone -- W. O. 30 N 9¼ E 23½

Plat of Survey made at the instance of Sherman Vawter in the south part of Section twenty one (21) Township twenty four (24) North of Range four (4) west for the purpose of relocating old lines and corners of certain 50 acre tract. parties interested present and consenting. John McCahan & Sherman Vawter Chainmen
J. W. Gray flagman September 30th 1846 Everett B. Vawter C.S.

Nov. 18-1894- Made survey after ten days notice by Matthew H.M. Miniear to Peter Brettnacher in W½ N.W¼ Sec. 21-24-4 as shown on Plat below & located corners 8, 9, 10 & 11 the last two being set for Mr Brettnacher & both parties present & participating- Miles Cunningham & Peter Brettnacher Chainmen &
P.C. Vawter Dep. C.S.

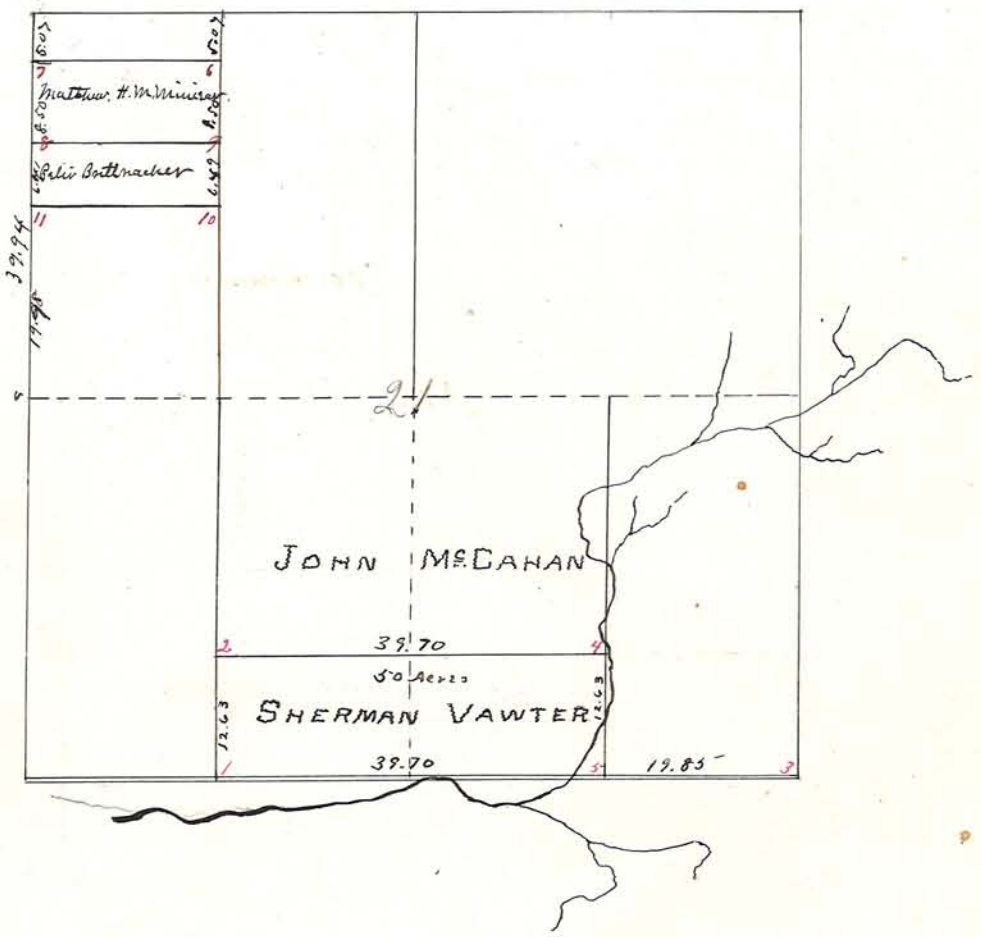

Corners

1, 2, & 3 Journal stones located

4, Stone, in bank of Creek, set from remains of old willow
Now - B.W. 15 N66W 86½

5, Stone, R.O. 20. N40¼ W 60
B.W. & S68¾ W 105½

6 & 7 Stones found See Record B page 189

8 Stone W. oak 20 & S2¾ E 50¾ (Found Stone June 9, 1932)

9 " B. Walnut 22 N57½ E 26¾ (Found Stone June 9, 1932) Original witness is now B. Walnut Stump

10 & 11 Stones set- No witnesses

Plat of Survey made at the instance of John Fisher in the East half of the north west quarter of Section twenty three (23) Township twenty four (24) North of Range four (4) west, All parties concerned present and consenting.
James D. Ellis & Moses Wood Chainmen, John R Fisher Flag man.
October 20th 1886.

Everett B. Fowler C.S.

Fisher

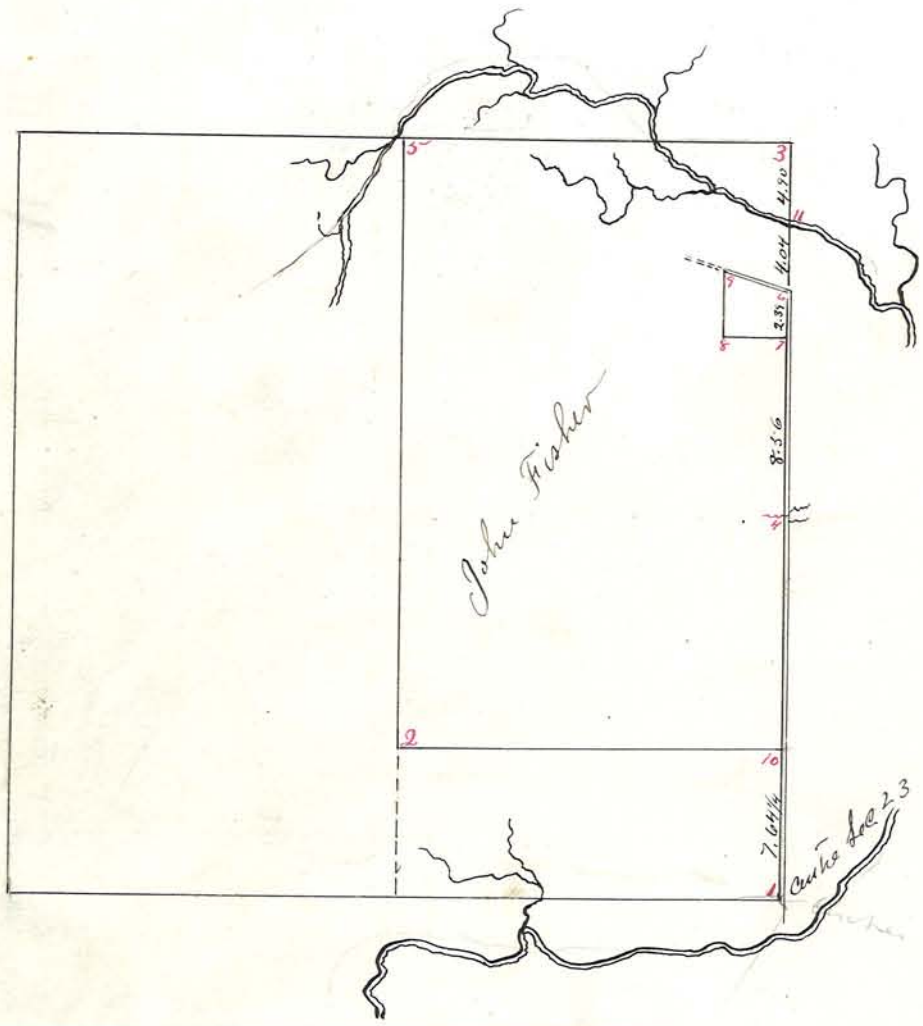

Corners

1 Stone — found located

2 " " " SEE former Record

3 " " " " " " "

4 " " " " "

5 Stake found by old Witness " " "
W. 0.20 S 50½ E 3.09

6 Stone Hickory — S 68½ W 83½

7 " No Witness

8 Stake " "

9 Stone W.O.12 N 27E 70

10 " Sugar 5 S 64½ W 35½

11 " Coffee Nut 15 S 21¼ W 153½

At the instance of Cathasaw Cuningham I sub-divided the west half of the North East quarter of Section Fifteen (15) Township twenty-four (24) North of Range Three (3) west. Isaac Cuningham & John Isely Chainmen Albert Leslie - Flagman on November 4th 1846

Everett B. Vawter C.S.

Cuningham

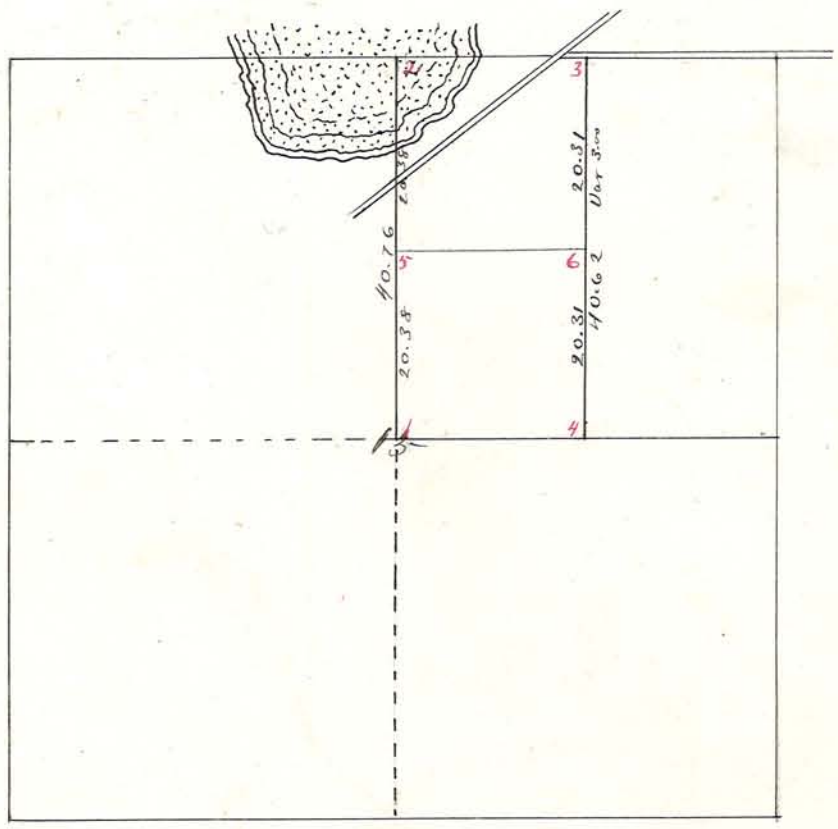

Corners.

1 Stone — found located, See former Record

2 " " " " "

3 " " " " "

4 Stake " " " " "

5 " Sugar 40 N 49¼ W 24

6 " Beech 15 S 78 W 32

" 5 S 13¼ W 15

Plat of Survey in Section three (3) Burnetts Reserve, made at the instance of Chaney Jones and ~~~ Carr. Both parties were present and participated in the work. Humphrey Carr & Duke Holland Chainmen Chaney Jones Flagman. November 12th 1886

Everett B. Vawter C.S.

Corners:

1, 2 & 3. Found located.

4 Stone Tree N. 50 E on line 15.2½

5 Post on top of bank

At the instance of Geo. Johnson and Peter Stowns I located corners 5 & 6 on plat of Section thirty three (33) Town twenty-two (22) North of Range three (3) west. Both parties named were present and acted as Chainmen Isaac Pleas Flagman. November 16th 1886.

Everett B. Vawter C.S.

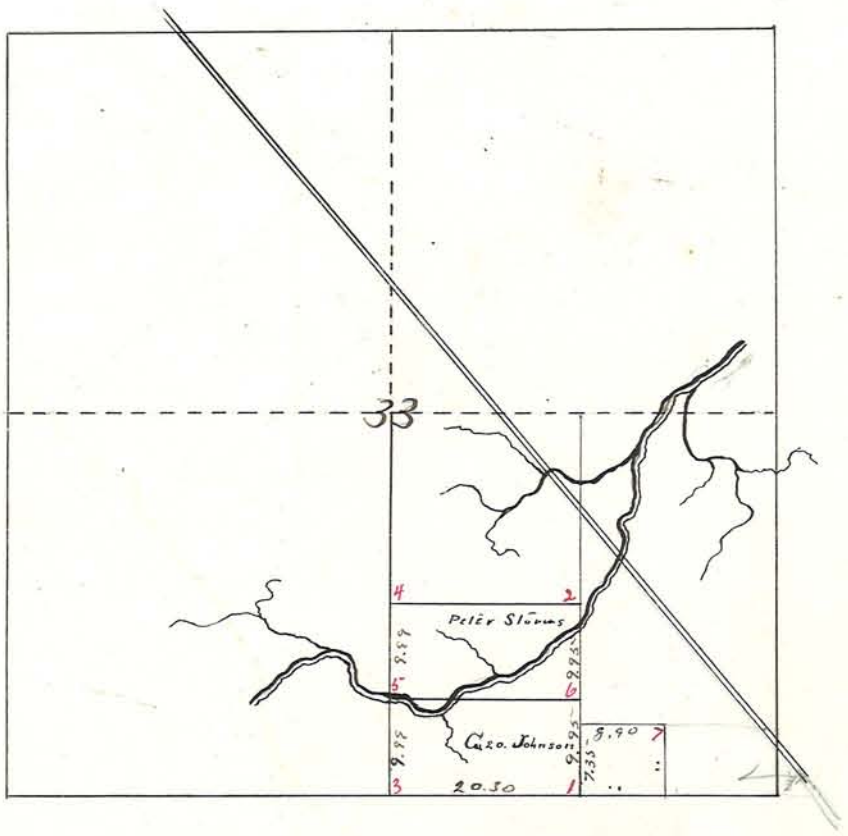

Corners

1, 2, 3, & 4 Found located in See former Record.

5, In creek — W.O. 20 S67½E 67
Stone "W" South on line 5.0

6, Stone Hickory 20 S72¾E 45½
W.O. 30 N38E 68

7, .. Lime 30 S68W 5.5 } Surveyed Oct 5th 1886 by
Haw. 10 N39E 20½ } E. B. Vawter Sur. C.

Diagram of Survey made at the instance of Jacob B Shirley showing the boundries of the land owned by him in the north west quarter of the south east quarter of Section Eleven (11) township twenty-three (23) North of Range three (3) west and the location of the "Old LaFayette Road" running through the same.

November 19th 1876

Everett B Vawter Sur.

At the instance of J. W. Smith, Geo W. Deeler, John McFarland and Mrs Stockton, I subdivided the north east-quarter of Section thirty-six (36) Township twenty four (24) north of Range six (6) west - and located corners as indicated below. Judge D. D. Dykeman non resident waived notice - all others present - and consenting. James W. Smith and Geo. W. Deeler Chainmen, Frank Dunwoodie flagman.

November 25-th 1886. Everett B. Vawter C.S.

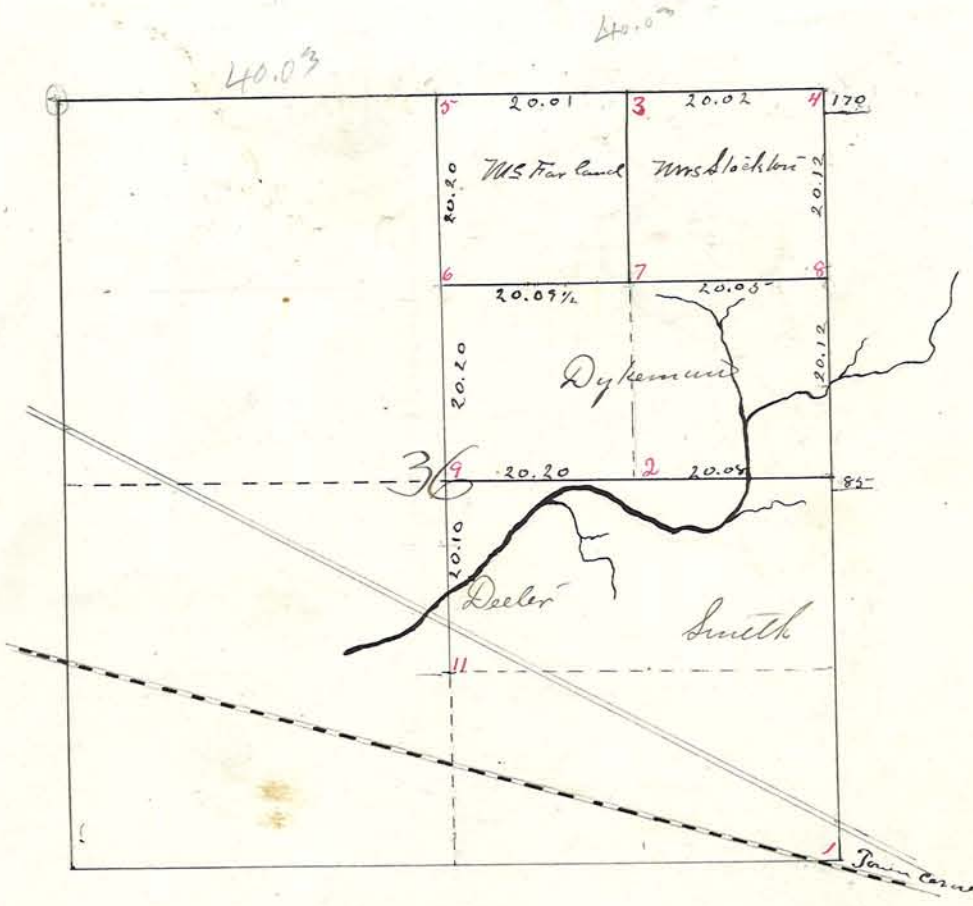

Corners. 1, 2 & 3 found located by former surveys

4 Stone in Hick 16 - N 23½ E 40.
" 30 South 12 8.
5 - " S. Oak 1 072 E 54
" " N 23¼ E 66½
6 " No Witness available
7 " " " "
8 " " " "
9 " " " "
10 found Witness by former survey
11 " " Located

Plat of survey made at the instance of Wallace Robeson, Ed. Robeson and Frelz Brothers in Section twenty seven (27). Township twenty-three (23) North of Range three (3) west -- setting off land in the south part to the Robesons and the south west quarter of the north west quarter (except three acres) to the Frelz Brothers. Geo Martin, Wm Davis, Chas. Davis and Sam P Weaver Chainmen. Wallace Robeson and Daniel Frelz flagmen. -- Surveyed Dec. 9th & 30th 1886

Everett B. Vawter C. S.

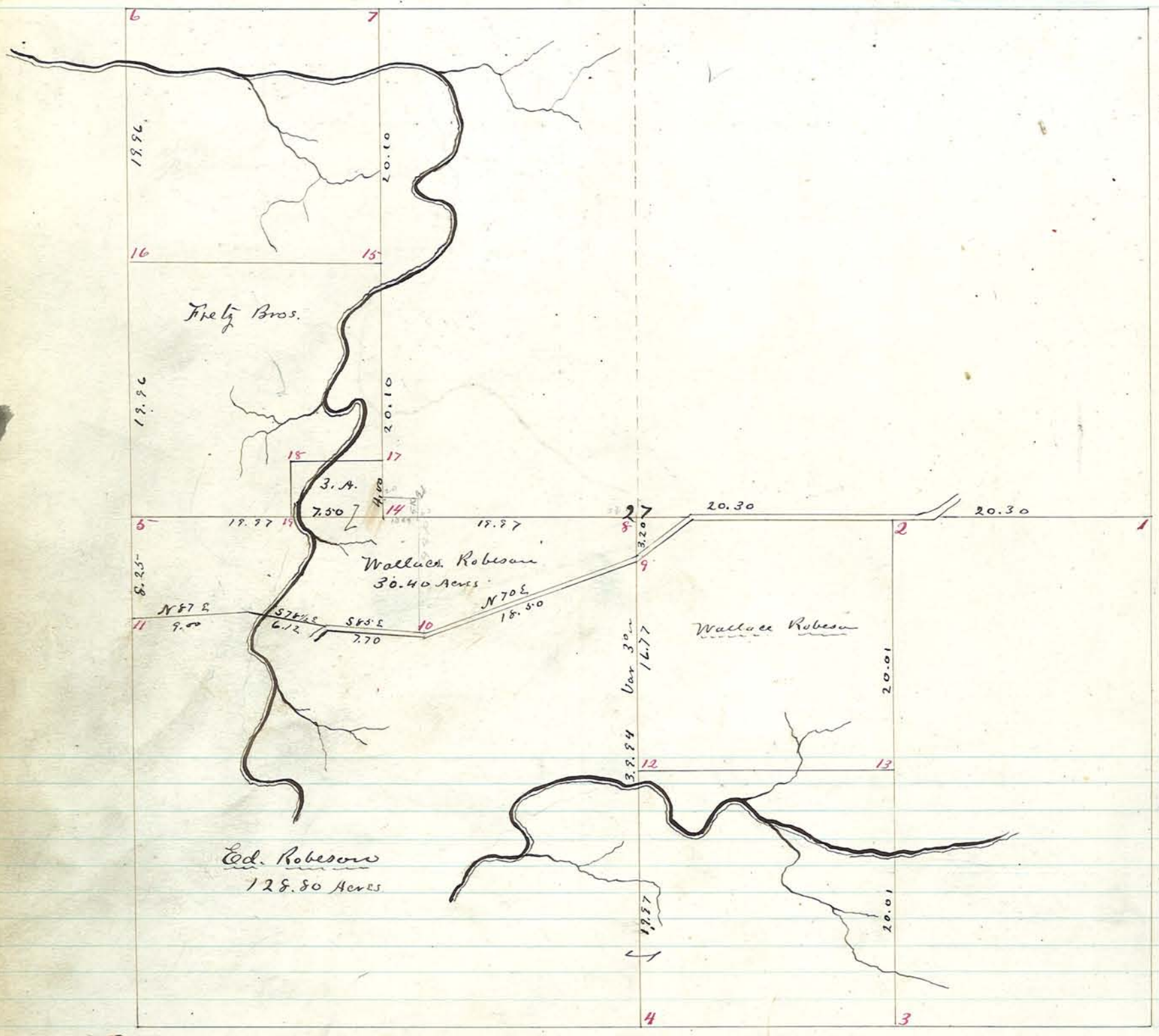

Corners.

1, 2, 3, 4, 5, 6 & 7. Found Located

8 - Stake no Witness

9 Stone B.W. 30 S 22½ E 5·2
R.O. 24 S 36½ W 8 3

10 " No Witness

11 " " "

12 " Syc. 40 N 31 E 17

13 " Elm 20 S. 89 W 16

14 Stake no Witness

15, Stone. W.O 5 N 36½ W 34½

16, " . B.W. 6 N 25½ E 30
R.O Stp. S 73 E 14½

17, Stake Double Linn. 30 S 42 W 25
Buckeye 10 N 84½ W 19.

18, " Syc. 48 N 72½ W 11.

19 " An Edge of creek

Plat of Survey made at the instance of John M. Cason and William Gaddis in the west half of the South east quarter of Section Eleven (11) Township twenty-three (23) North of Range five (5) west.

John Cason and William Gaddis Claimants

December 14th 1886.

Everett B. Vawter C. S.

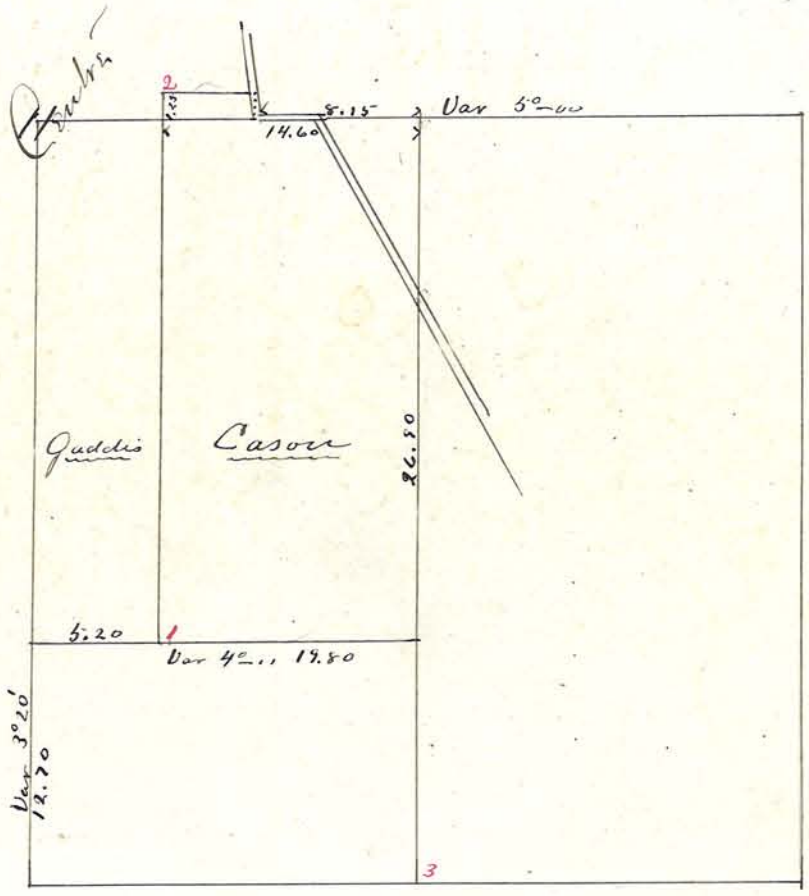

Corners

1, Stone . B.W. 24 N73E 1.06½

2, " Stone "W" S45-E 1.00½

3, found Located.

Plat of survey made at the instance of Isaac Meisenhelder in the north half of the south west quarter of Section twelve (12) Township twenty one (21) north of Range four (4) west. Legal notice was served on Joseph Warwick – I was assisted in carrying the chain by L. Donelson – Surveyed January 4th 1887 by

Everett B. Vawter U.S.

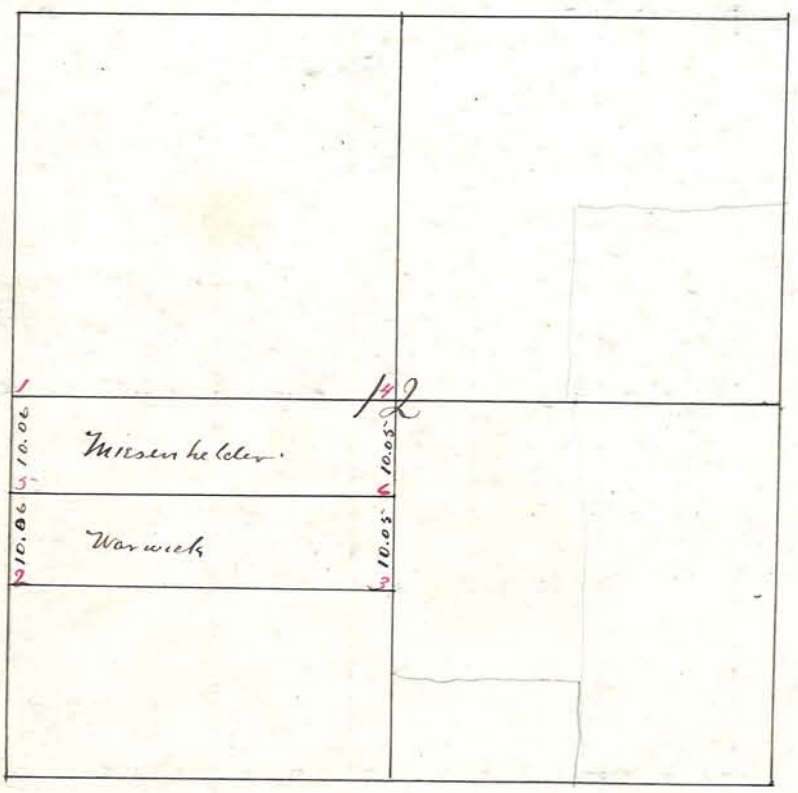

Corners

1, 2, 3 & 4 – Found Located, see former Record

5, Stone. Hick 5 S 63½ E 42½

6 Stone. J. Oak 12 North 13½
W. " 15 S 55½ W 34¾

Plat of Survey made at the Instance of Francis and George Acheson for the purpose of selling out the East half of the South-west quarter and Fifty acres off the west side of the south east quarter of Section twenty two (22) Township twenty two (22) North of Range Six (6) west. Parties on east and west present and consenting. Geo Acheson & Jno. Wilson Chainmen. J.W. Acheson Flagman

Surveyed February 3rd & 4th 1887 by

Everett B. Vawter C.S.

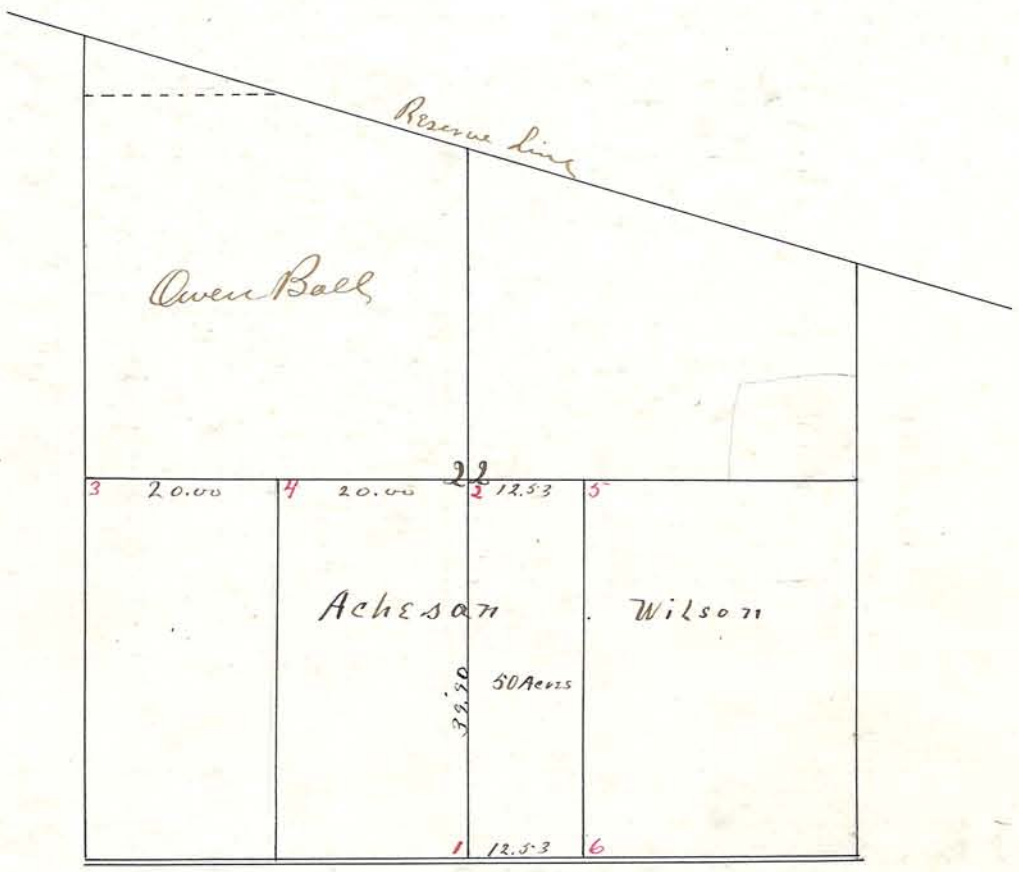

Corners

1, 2, 3 Stones – Found located – See former Record

4, Stone Hickory S 18¼ W 17
Br. Oak S 30 E 51

5. " Elm & N 14 E 11

6 " Apple 5 S 35½ E 49½

Plat of Survey made at the instance of Walter Wade in the south east quarter of Section twenty four (24) Township twenty three (23) north of Range three (3) west. Other interested parties were present and participated in the work. Henry Swank & G.W. Klinger chainman M.H. Price Flagman.

February 9th 1887 Everett B. Vawter C.S.

Wade

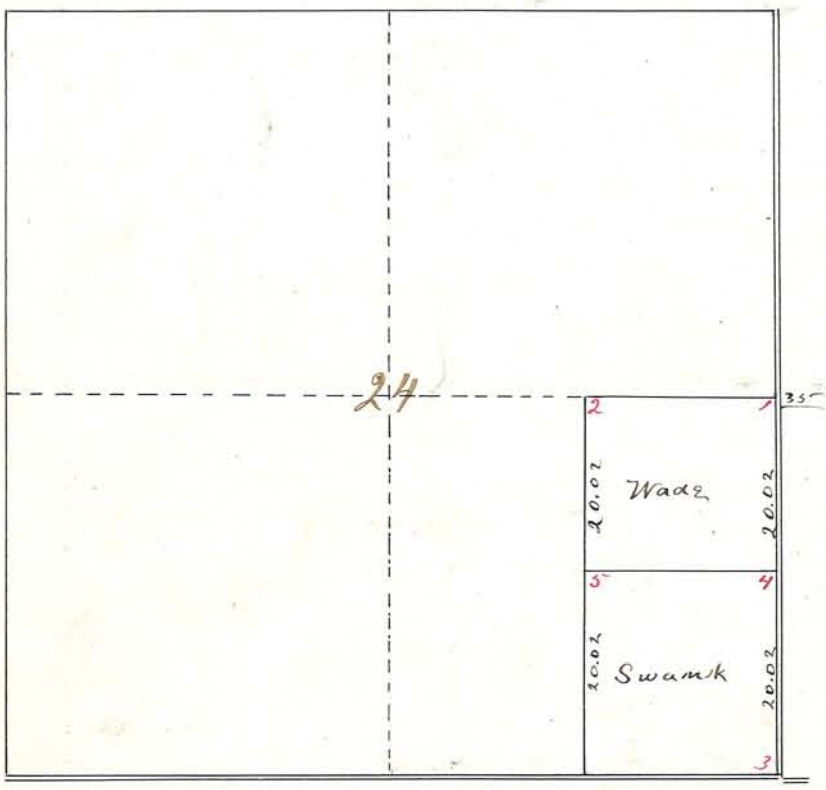

Corners

1, 2 & 3 found stones - See former Record

3 Stone. New Witness J.O. 8 N 75¾ E 39

4 " White Oak 24 S 16¾ W

5 " no Witness available

At the instance of John McAfee I run line east and west through the centre of Section Eleven (11) Township twenty four (24) north of Range four (4) west, locating corner marked number two on plat below. Thomas Kinney & David Redstage, Chainmen L. M. Brown Flagman — Surveyed March 1st 1867 by Everett B. Vawter Jr. T.C.

19.92½
60
119550
11955
131505

Corners

1 & 3 found See former Record

2 Stake W.O. — N 10½ W 22½
W.O 36 N 50 E 18

Diagram of Survey made at the instance of Jacob John Et. Al in the east half of north east quarter of Section ~~nine~~ Eighteen and west half of the south east quarter of Section Eighteen (18) in Township twenty three (23) North of Range five (5) west.

Jacob John & Geo. Wolf, Chainmen. John Wolf Flagman.

Surveyed March 4th 1887 by

Everett B. Vawter Sur. T. C.

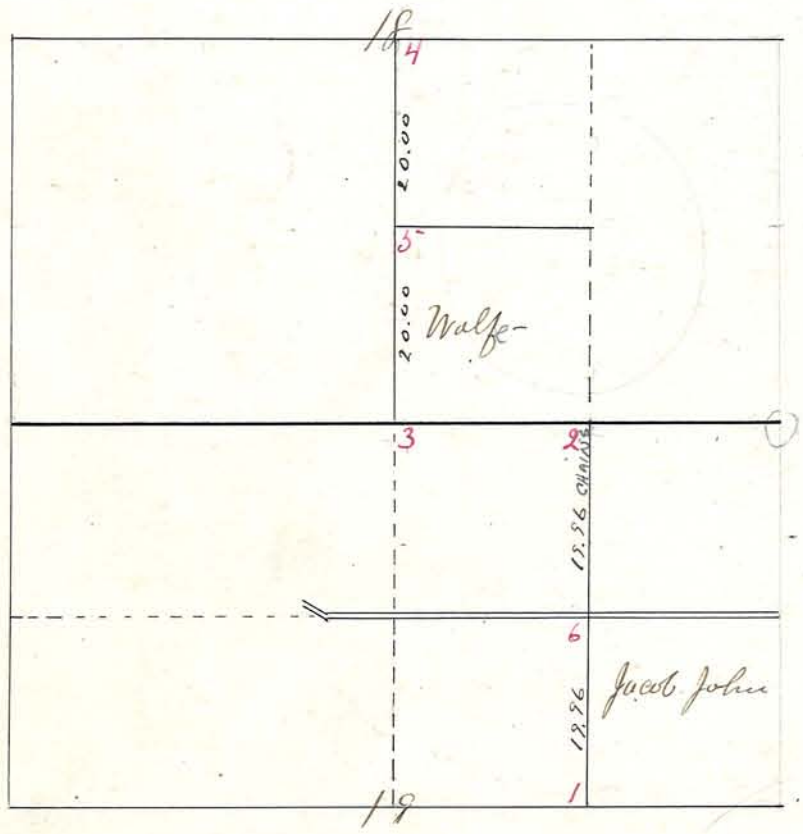

Corners

1, 2, 3, & 4. Stones found See former Survey

5. Stone W.O. 10 S 81½ E 24
W.O. 6 N 35½ E 10

6. " Hick 18. N 71¾ W 83

At the instance of Chas. Sanders I made survey as indicated in plat below of west half of south west quarter of Section nine (9) in Township twenty four (24) north of Range four (4) west.
W. P. Ridgeway & Wm Wakeman Chainmen. Chas Sanders Flagman
Surveyed March 14th 1887 by
Everett B. Vawter Sur. T.C.

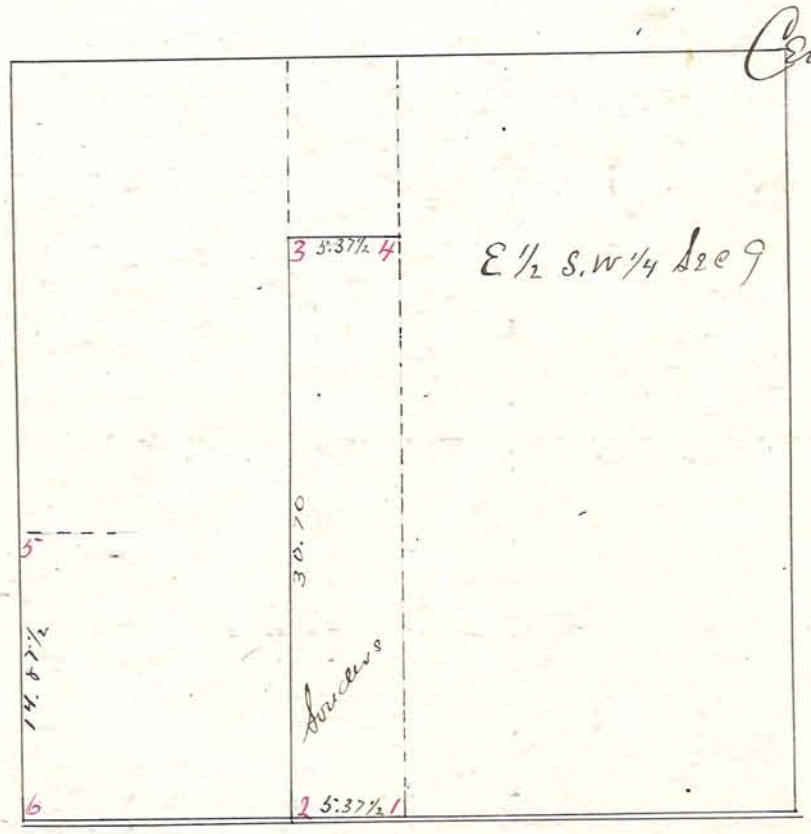

Corners

1, Stone — Found located. See former survey
2, " Hick 2 S 72½ E 81
3, Post — No Witness
4, " " "
5, Stone W.O 18 S 75 W 15
Elm 10 N 25½ E 24⅔
6, " Found original stump
S 3½ E 2.30 — No Corner.

Plat of Survey made at the instance of John Gushwa for the purpose of locating the line between the East and west half of the south west quarter of Section Eight (8) Township twenty three (23) north of Range three (3) west. Geo. Gumble present and consenting. Joseph Buck & Geo Clawson Chainmen. J. Gushwa flagman. Surveyed March 17th 1887 by

Everett B. Vawter Sur. T.C.

Dec. 28- 1893 - At the instana of Clarence J. Whistler I subdivided the S.E¼ of Section + established Corners 7+8 and made Witness to corner 6- Geo. Gumble present + Consenting - Chas. Cleaver + Jno. J. Ulery Chainmen - P. C. Vawter Dep. C. S



Corners

1, Stone - See former Survey

2, " Beech 12 S 1¼ W 23
Ash 15 N 35½ E 8¼

3, " See former Survey

4, " found located new Witness
Elm 20 S 33 E 28½
Hick 10 N 28 E 36

5, " R.O 30 N 10¾ E 20½
W. W 14 S 87 W 23½

6, Found remains of old witness
Sycamore 27 S 70¾ E 100

7 Stone found - line remeasured + stone recognized
Ash 18 N 1¾ W 109½
Sugar 18 N 28 E 108½ } Dec. 28-1893

8 " White Oak 38 West .141

9 + 10 Stones found located

Diagram of survey made after giving legal notice to Jessie Grimes, at the instance of Moses Shelby Et al showing the boundries and corners of the several tracts as set out in the partition of the Boggs Land in Sections 33, 34. & 35 in Township twenty one (21) north of Rang four (4) west. Harry Shelby Isaac Shelby & M. W. Hamelton, chainmen Moses Shelby flagman. Surveyed Feb 22nd & March 21st 1887

by Everett B. Vawter Sur. P.C.

May 6-1895 x I established corners 22 & 23 for Moses Shelby & P.C. Vawter Dep. C.S.



See Field Notes Vol. 1, p. 135
1900.
M. M. M.

Corners

1, Post - Cherry 5, N. 57 W. 88
" 8 N 45 W 77 = May 6/95
2, Stone cherry 18 N 60¾ W 79¼
3, " No Witness
4, " Willow 5 S 12¼ W 49
5, " No Witness
6, " " "
7, Post - Cotton 18 N 14¼ E 1.50
8, " " 18 S 53¼ E 1.35
9, Stone No Witness
10, " J.O. 14 N 43¾ E 65
11, " No Witness
12, " " "
13, " Hick 8 S 65½ W 155½

14. Stone W.O. 40 N 80½ E 144½
15, " found located
16, " " "
17, " Wild Cherry 24 N 85½ E 71½
18, " Old stone said to be corner
but 91 links to far East - not used
19, " Cherry Stp. 16 N 28 W. 28
20, " No Witness
21, " " "
22 " Stone "W" South 30¼
23 " " " " 30¼

See former survey

Sept 10 · 1898 M W Miller made survey of SW4 of sec 35 & relocated corner 12 & 17 See notes attached O N Benson

March 25, 1908 set quarter section cor. between sec 34 and 35 and sur line separating West2 of NW4 from West2 of SW4 measure checked with above plot
Stone found at sta 15 and 13 projected line from 13 to 24
dis from 11 to 24, 185 ft
Riley Grimes & Henry Shobe present and assisting A. F. Arnold
Surveyor

4

Diagram of Survey made at the instance of Andrew Bausman et al. in parts of Sections One (1) and twelve (12) in Township twenty two (22) north of Range three (3) west. All interested parties present and participated in the work.

John Crowden and Oliver Bull, Chainmen, Andrew Bausman, Flg.

Surveyed March 25th 1887 by
Everett B. Vawter
Sur. T. C.

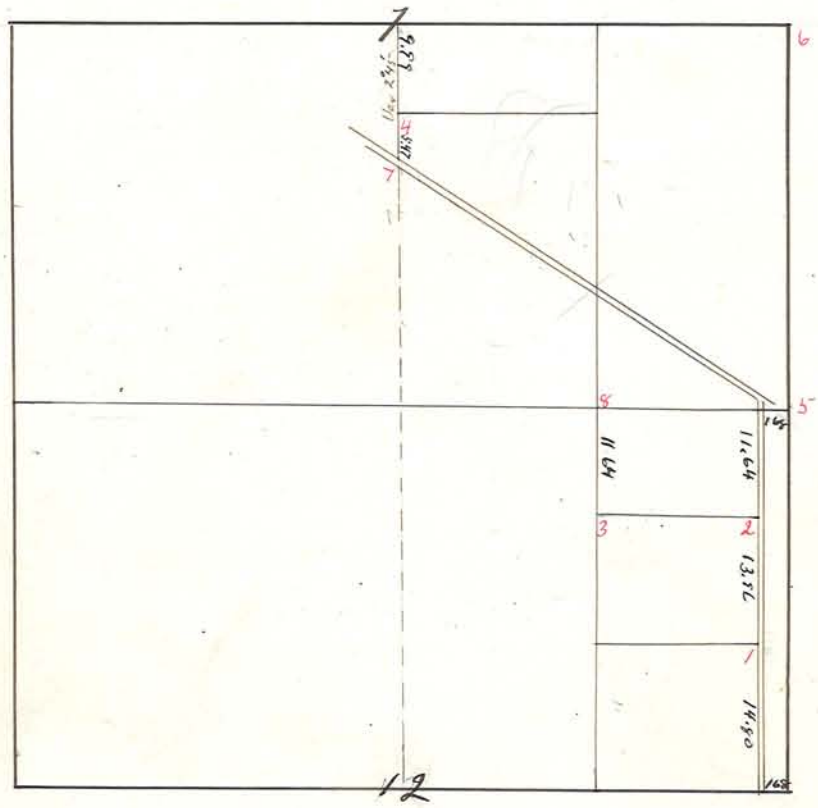

Corners 1, Stone - No Witness
2, " " "
3, " " "
" " "
4, " In Marsh
5 " See former Record
" "
6, " " " "
7, " " " "
8, " " " "

Plat of Survey made at the instance of Oscar Weidner in the west ½ of the north east ¼ and the east half of the north west ¼ of Section twenty one (21) Township twenty three (23) north of Range three (3) west. W. W. Patton and C. Eirsman Chainmen Mont Redenbo. Flag man. Surveyed March 28th 1887 by Everett B. Vawter Sur. T. C.



Corners 1, Stone Elm 30 S43¾E 47
Br. O. 20 S34¾W 51⅔
2, " W. O. 30 S54E 185½
W. O. 24 S5W 262
3, " W. O. 15 S45⅓E 73
4, " B. W. 10 S28½E 30½
Sye. 14 S74¼W 28
5, " Found in Road.
6, 7 & 8 See former Record.

Plat of Survey of line dividing Sections (20) & (29) in Township twenty four (24) north of Range Three (3) west and locating corner number Three — Phillip Schnepp and Albert Stair Chainmen, Sam Royer - flagman. Surveyed April 1st 1887. by Everett B. Vawter Sur. T.C.

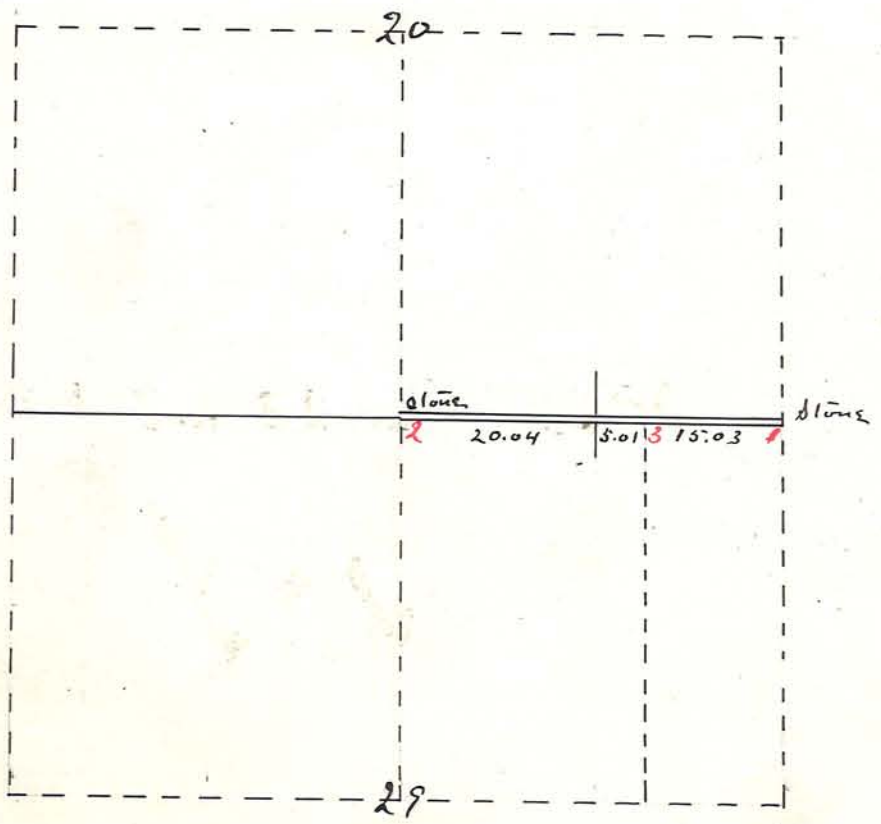

Corners — 1, Stone — found located

2, " " "

3, " Double Elm 6 S66½E 25

At the instance of Andrew Powell I located corner for centre of Section twenty three (23) Township twenty three (23) north of Range three (3) west, and traced line between said Powell and Aaron Newhardt - Both parties present and consenting.

Edward Powell & Henry Holeman, Chainmen Aaron Newhardt - flagman

Surveyed April 1st 1887. by Everett B. Vawter

Sur. T.C.

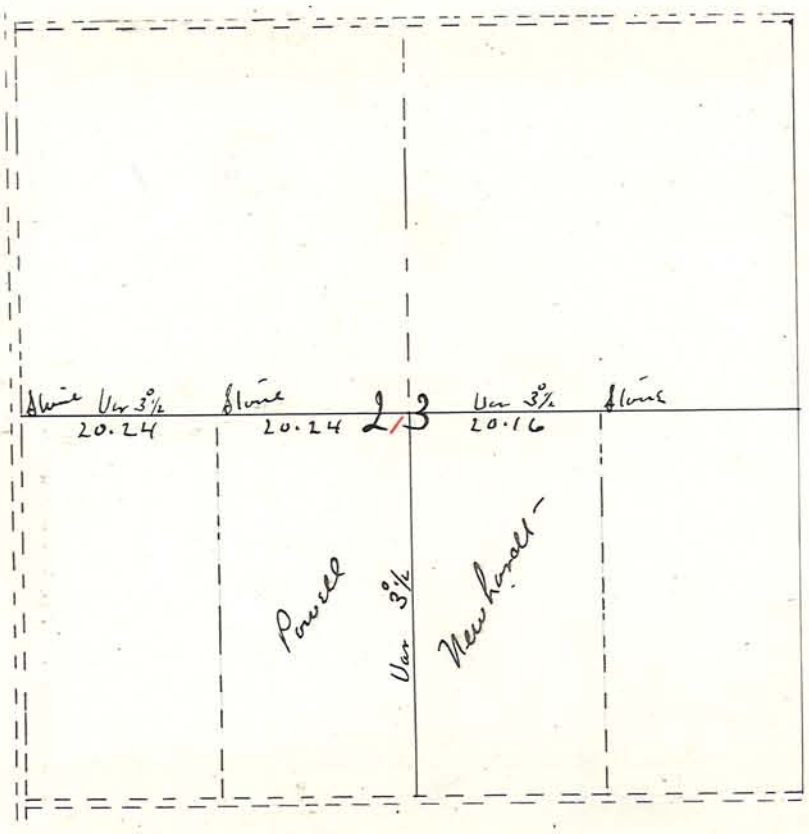

Corner - 1 - Stone W.O. 36 S 45 ⅓ E 71

Plat of survey made at the instance of J. B. Thomas — McFatridge et al. in the south half of Section twenty eight (28) in township twenty four (24) north of Range four west; that part in the south west quarter of said Section having been made after ten days notice to all parties concerned.

J. B. Thomas, Jerry Thornell & Isaiah Harshman, Chainmen Edward Christian and David Gerad Flagman. Surveyed April 11th and 26th by

Everett B. Vawter Sur. T.C.

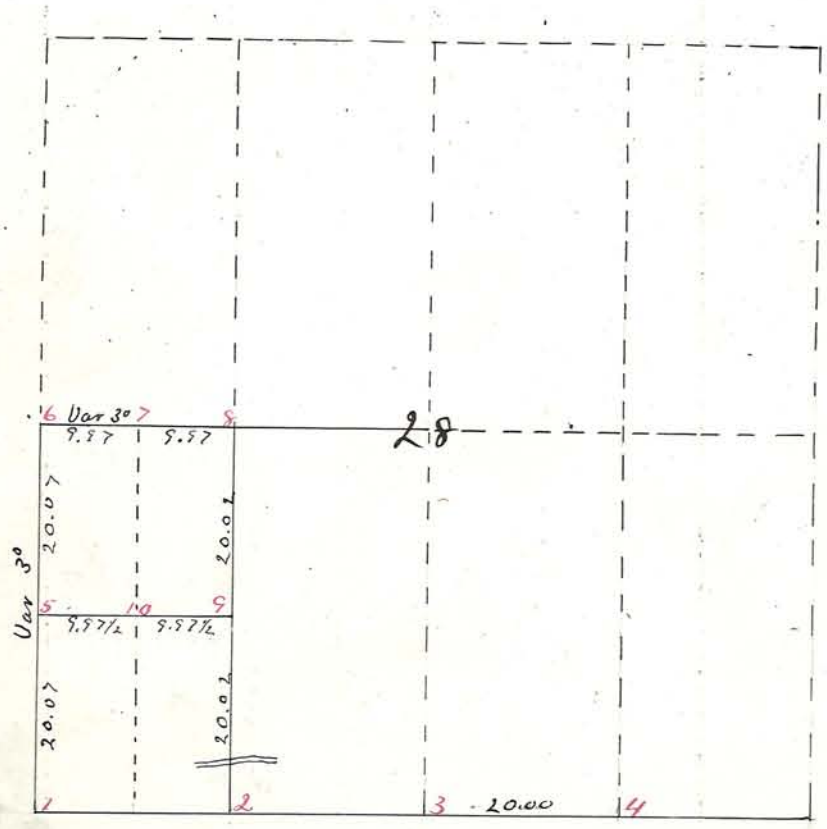

Corners 1, Stone — Orig witness found

2, " R.O. 12 S 47 W-38

3, " Orig witness found
Elm 15 N 66 E 16

4, " Elm N. 70 W 30 — found standing
W.O 15 N. 1½ W 39½

5, " R.O Stp. 20 N 38¼ E 65½
" " 14 S 64½ E 58

6, " Set in former Survey

7, " Set in former Survey

8, " Maple 12 N 38 W 6½

9, " Set in former Survey

10, " R.O. 36 N 50¼ E. 14

At the instance of Mrs Levering, I made measurements of lot marked to the "Horn heirs" in the South East quarter of Section Twenty one in the City of La Fayette.

Surveyed June 22nd 1867

Everett B. Vawter

Sur. F. 6



At the instance of C. M. Crist et al I made survey and sub-division of the East-half of Section Six (6) in Township twenty-three north of Range four (4) west at located corners as marked on the plat: Frank Jones & Beverly Simms, Chainmen, Allen Vanderplat, Flagman.

Surveyed Apr. 13, 1887 by Everett B. Vawter Sur. 16.



Corners — 1, Stone — N.0 N10½E 111
B.W 14 S 87½E 172 & Stone "W" East - 46⅔

2, " Found Located

3, " B.W-14 N75.9E 169⅔
Stone "W" East - 46⅔

4, " Elm 36 N20E 25½
Maple 14 N16¼ 57½

5, " Elm 24 N83⅓E 57
Stone "W" East - 45⅔

6, " Hick 24 S21W 17⅓
Elm 20 N75E 22

7, " Hick 12 N5.9½E 56½
Stone "W" East - 45⅔

8, " Linn 18 N13¾E 16½

9, " Br.O 12 S83½W 60

10, " Found Stone

Plat of Survey made at the instance of the heirs of P. O. Brown for the purpose of locating corners 2, 3, & 4 on the west line of of the south west quarter of Section nineteen (19) township Twenty-four (24) north of Range four (4) west, corners on east line not wanted. Wm C. Brown & Joe G. Archibald Chainmen
A. B. Brown Flagman. Surveyed May 6th 1887 by
Everett B. Vawter Sur. T. C.



Corners, 1, 5 Stones found
1, New Witness Hick 18 S 83½ E 30
2, Stone Apple 14 S 40¾ W 78½
3. " No Witness
4, " B. Walnut 22 S 36¾ W 53½

At the instance of William Stanton I re-witnessed corners 1, & 2, on plat below and traced line on east side of south east quarter of Section twelve (12) Township twenty two (22) North of Rang five (5) west. William Taylor & James Mattock, Chainmen William Stanton Flagman. Surveyed August 3rd 1887 by

Everett B. Vawter Sur. T.C.

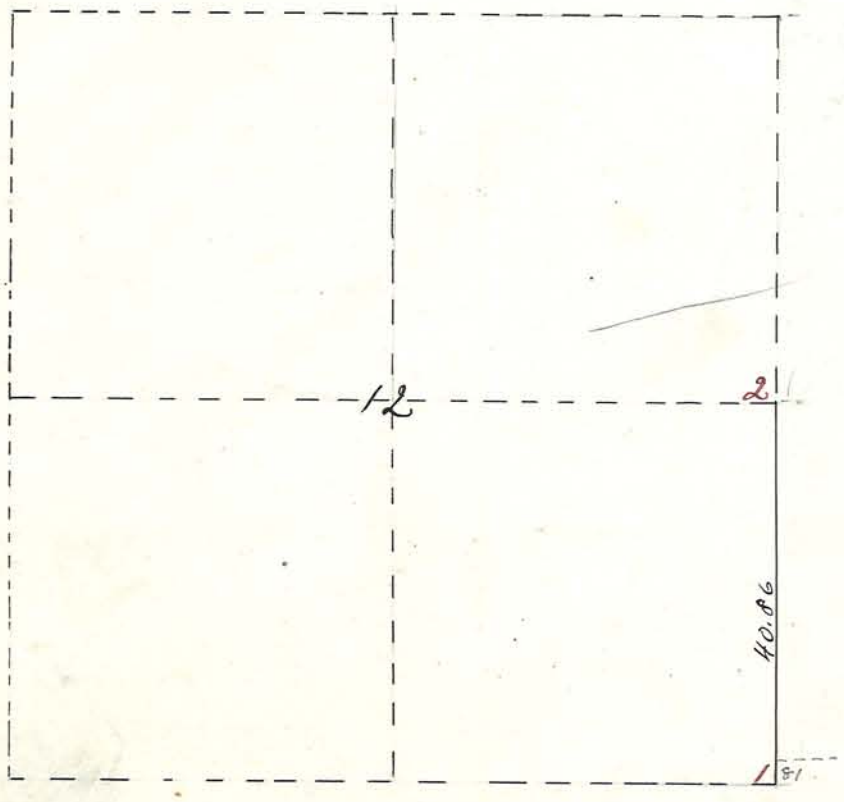

Corners. 1, Stone - found located
J.O. 15 S 53½ W 79½
2, Stone found located
W.O. st/s. S 38 W 23¾ - P.C.V.
R.O. 24 S 58⅓ W 32

Plat of Survey made at the instance of Bart Steel, Trustee of Sheffield Township for the purpose of setting out the boundaries of school lot. For location of Plat see Survey of parts of Richardsville Reserve made by Levering and recorded in Book B. page 67. Corner no 1, on plat below is identical with and the same as corner no. 35 on said plat of Leverings. Surveyed Aug 10th/87

by Everett B. Vawter
Sur T. C.

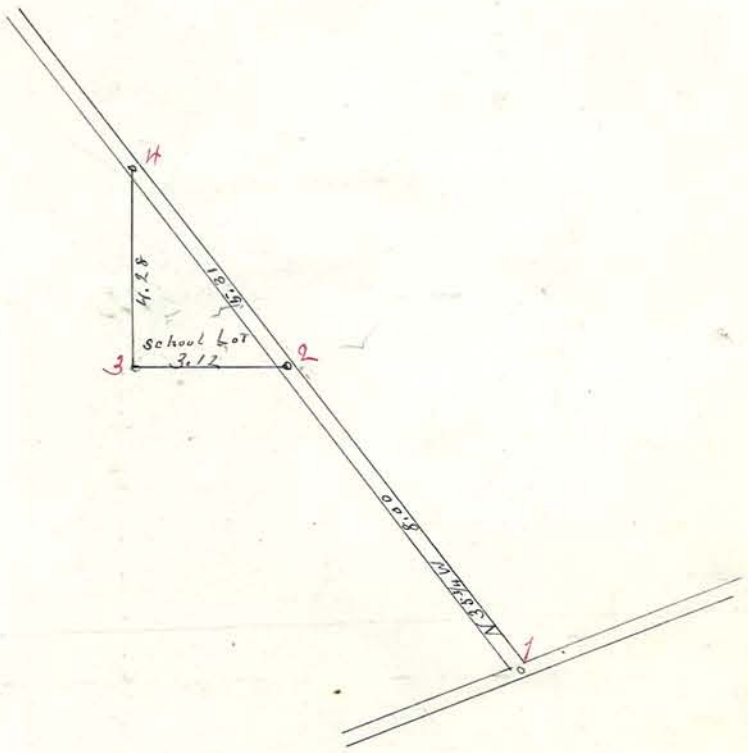

Corners. 1, on Lee corner 35. Book "B" page 67
2, post B.W. 20 N 70½ W 10.6
3, " B.W. 18 S 5-9 W 36½
4, " B.W. 20 S 49½ W 77

Plat of survey of Grounds Sold by Elizabeth Reynolds et al to R.P. Dehart in Section Six of Burnett Reserve below the Mouth of Tippecanoe River, Also Showing ground subsequently sold by same Parties to Department of Grand Army of the Republic for a Soldiers Home being a part of the aforesaid Section 6 of the Reserve, the North East fractional Quarter of Section five Township Twenty three (23) North, Range Four (4) West, including also a small fraction of Section four of same Town & Range - Also showing the small Tract given by Dehart to the Soldiers Home. Aug 12-1887. Everett B. Vawter C.S.

"Soldiers Home Grounds" Surveyed Sept. 1892 - Corners & Witnesses taken from former survey & recorded here together for Convenience of reference. P. C. Vawter

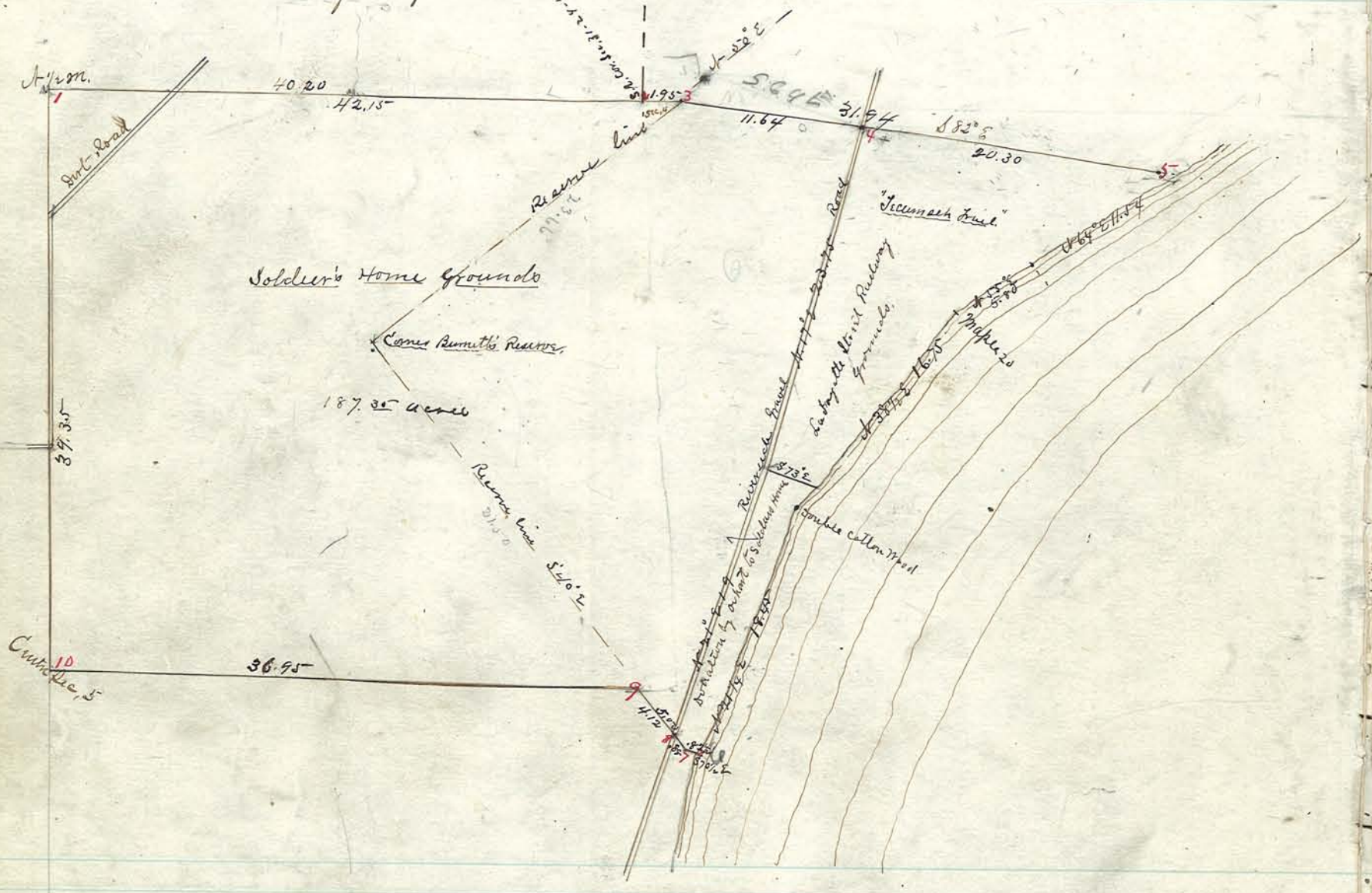

Corners

1 Stone - W. Oak 30 S 49 W 31
B. Walnut 5 N 40 E 16

2 " W. Oak 16 S 55 E 32 orig.
B. Oak 9 N 48 W 28½

3 " W. Oak 10 N 38¼ W 23 orig. W.O. 10 S 88 W 25.0 orig. [illegible]
" " 30 S 64 W [illegible]

4 Stake W. Oak 30 S 23 E 91

5 Sycamore Corner Tree about 50 ft from water
Sycamore 30 N 46 E 4½
Cotton wood 36 S 22¼ E 6

6 No tree - Cor. 7 N 70½ W 82½

7 Stake Sugar 30 S 19¾ W 50

8 " Sycamore 40 N 68¾ W 41

9 " W. Oak 30 N 86 E 31
" Do 30 N 42 W 12½

10 Stone Hickory 15 S 55¾ E 34
Br. Oak 8 N 76½ E 17

Diagram of Survey made at the instance of Sol Weir, Charles Anderson et al, in the north east quarter of Section thirty three (33) in Township twenty two (22) north of Range three (3) west. All interested parties present and consenting. Anderson Campbell and Frank Smith Chainmen, W. Rosenberger. Flagman.

Surveyed Aug 19 - 1887 by
Everett B. Vawter
Sur T.C.

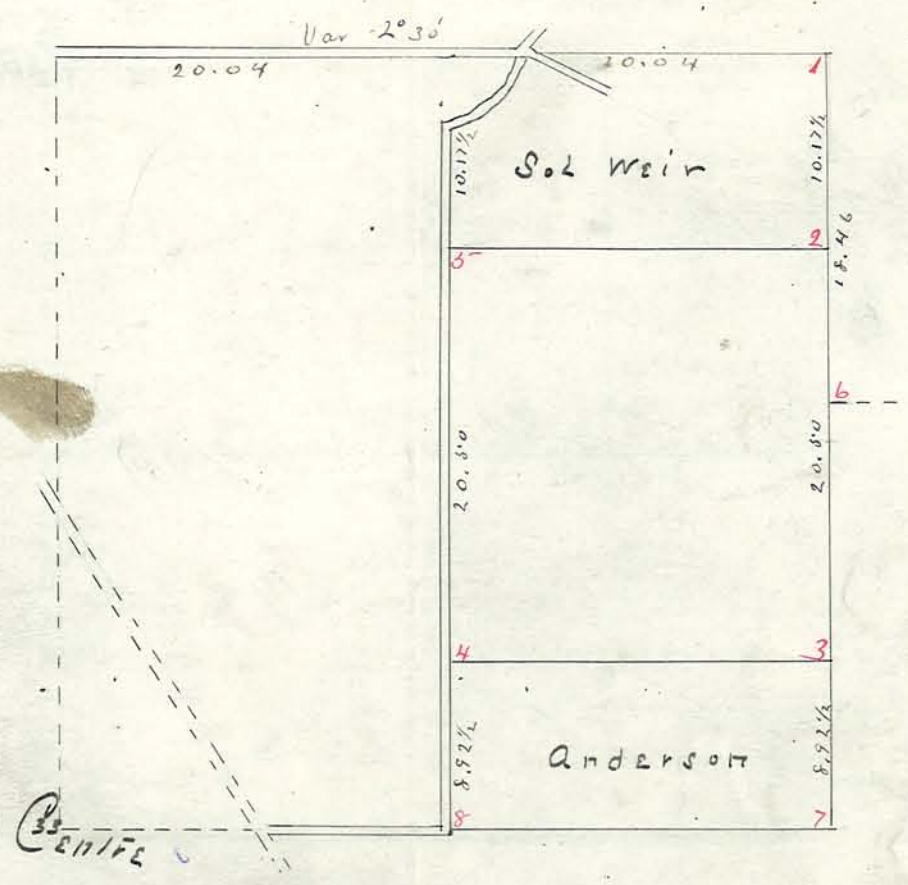

Corners, 1, Stone Nick - S 47 W 21¼

2, " W.O. 24 S 30⅓ W 21

3, " Stone "W" west 50

4, " Cherry 5 N 28½ W 60¼

5, " No Witness available

6, 7, & 8 See former Record.

22

Diagram of Survey made at the instance of Frank Yount and Reser for the purpose of setting twenty (20) Acres off from the east side of the north west quarter of the south west quarter of Section thirty five (35) in township twenty three (~~23~~ 22) north of Rang three (3) west. Harmon Mance and Frank Smith, Chainmen Frank Yount, flagman. Surveyed Aug 29/1887 by Everett B. Vawter Sur T.C.



Corners. 1, Stones found at 1, & 2,

3, Stone Double J.O. 20 S40 W 101

4, " J.O 15 S35½ E 16
J.O 10 N85 W 12½

5, " found old witness
Bro O 12 N70 W 46

6, " Hick 8 S51½ W 27
R.O 10 S67 E 60

Plat of Survey made at the instance of Weyauwe and Ben Southworth in the north west quarter of Section twelve (12) in Township twenty three (23) North of Range six (6) west - Both named parties present and consenting to work.

C. F. Coombs and Martin Andersons, Chainmen.

John Shidler Flagman. Surveyed Oct: 3rd 1887 by

Everett B. Vawter Sur. Co.

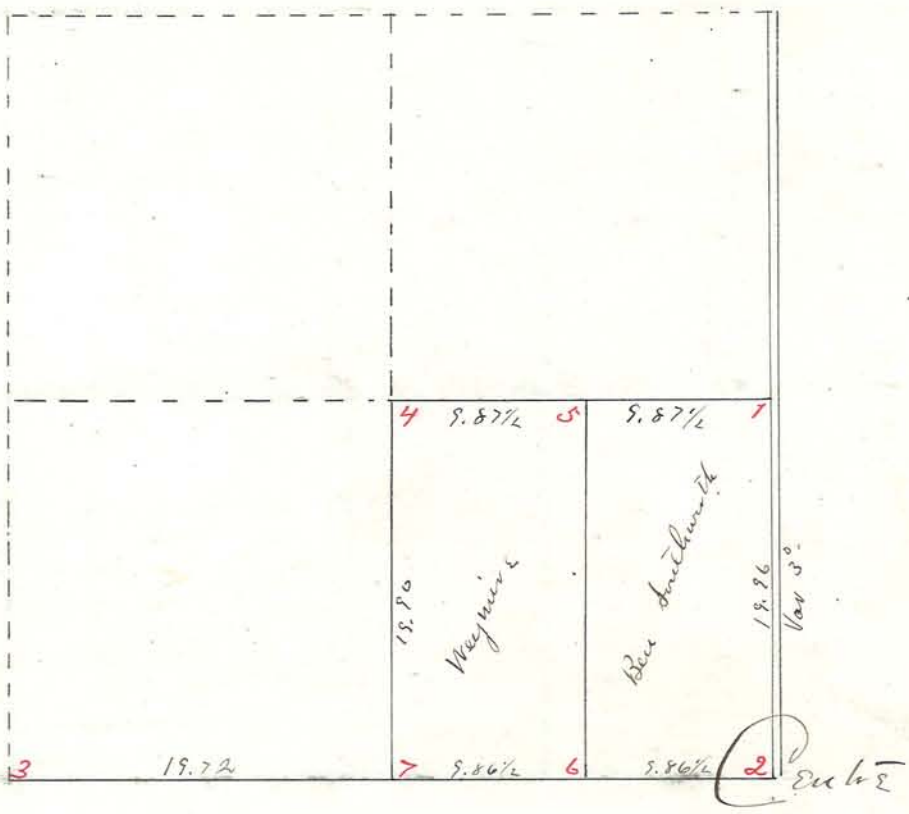

Corners, 1, 2 & 3. See former Surveys,

4, Stake, Found old witness W.O. 24 S 52¾ W 193.
Stone Set by Wright - South east = not used.

5, Stone. Bl. O. 36 S 75 W 5·5

6, " Hick 15 N 1½ E 44½

7 " In Low ground
W.O. 30 N 52½ E 394

Plat of Survey made at the instance of F. J. McCarty et al. in the south east quarter of section twenty six (26) and and a small tract out of the south east corner of the south west quarter of Section twenty five (25) all in Town-ship twenty three (23) north of Range four (4) west. Sparry Gipe and Lewis Buckle, Chainmen. F. J. McCarty Flagman. Surveyed Oct. 6th 1897 by Emmett B. Vawter Surv. T. 6.

April 10-1895 - Made Survey after 10 days notice by F.J. McCarty & Alex Ross in the South West Quarter of Section 25 & Located ~~Corners~~ 4.5.6. & 7. S. R. Gipe and John Martin Chainmen. Wm. R. McCarty Flagman v P.6. Vawter Dep. 6.S.



Corners. 1, Stone - No Witness available

2, Stake Cotton 20 N 70 W 7

3, Stone W. 0.30 N 30 W 8 1/2

4.5 & 6 - Stones only.

7 Stone - Small Stone North on line 30

20.28
66
12468
12468
(337

(6-24-3)

Plat of Survey made for James Robertson and Ben Fennell of the north east quarter of Section Six (6) in Township twenty four (24) north of Range four (4) west. G. A. Fennell and Thos. Marlatt Chainmen, Ben. Fennell. Flagman - Surveyed October 9th 1882 by

Everett B. Vawter

Sur. T. C.

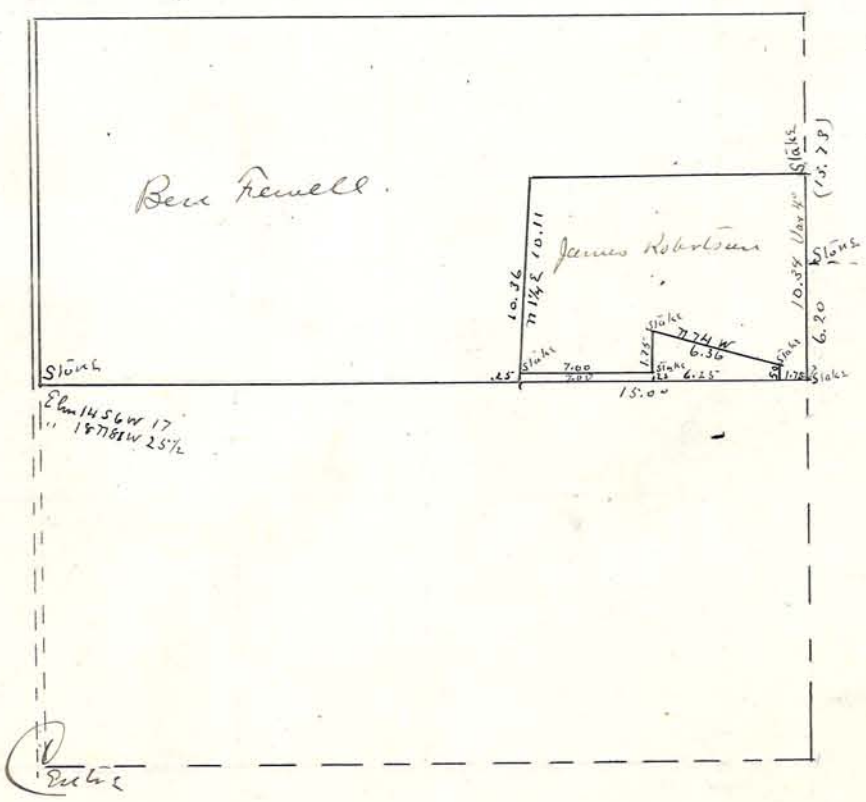

Diagram of Survey made at the instance of John Emdee in the north east quarter of Section nine (9) in Township twenty-two (22) north of Range four (4) west: John Emdee and Harvey Reser both present: William Roser and Geo. Emdee Chainmen David Cochrane, Flagman Surveyed Oct-21st by Emerell B. Vawter Sur. T.C.

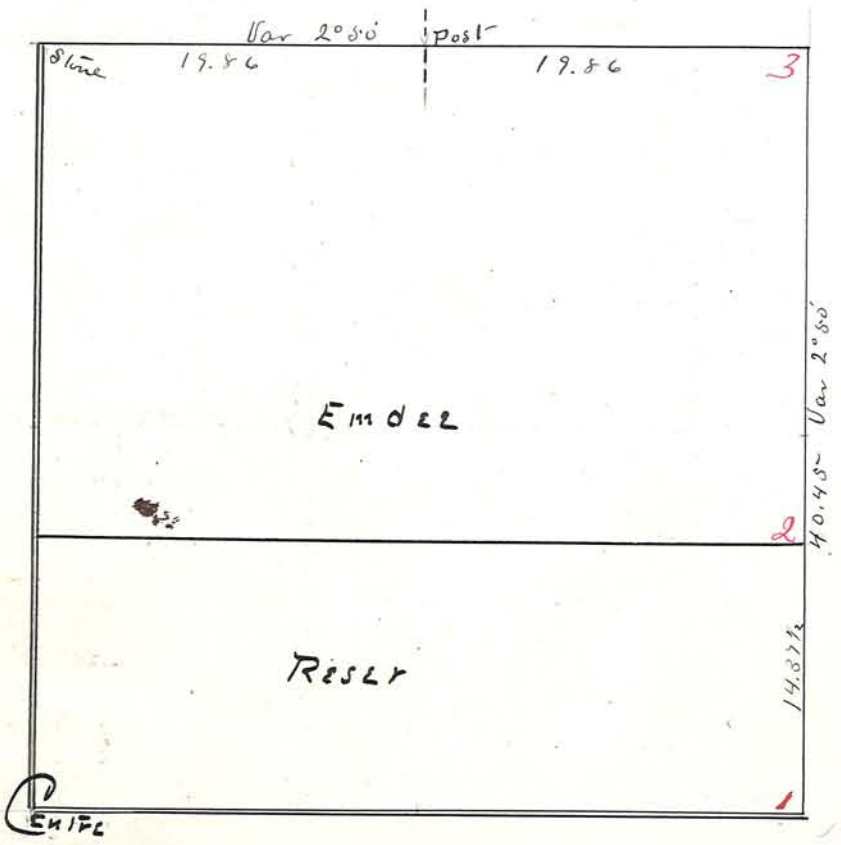

Corners, 1, Stone found in Road
B.W. 20 S84E 175½
2, " Wild Cherry 20N1½E 431
3, B.W. 22S 6W 23½

At the instance of John Ray I relocated corners as indicated of the plat below. said work being in East half of Section twenty nine (29). in Township twenty two (22) north of Range four (4) west. John Ray and Kelly O. Neal, both present and acting as chainmen. Surveyed October 21st 1887 by

Everett B. Vawter Sur. T.C.

Oct 24-1893- At the Instance of John B + Elias Ray I subdivided the East-half, South East Quarter Sec 29. T22, R 4 as shown on Plat and Located Corners 3, 4 + 5 - John Rusk + Thomas Parlon Chainmen, P.C. Vawter Dep. C.S

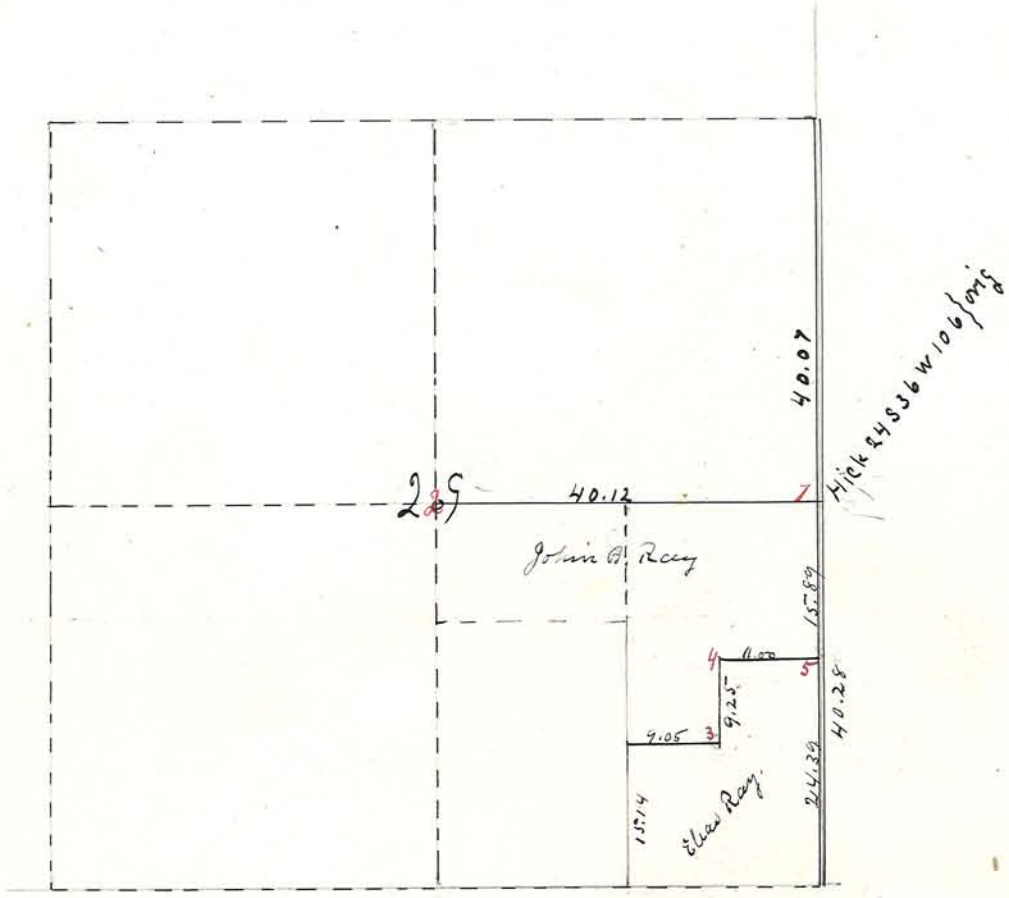

Corners, 1, Stone - Found orig. Witness

2. " Found old Hick stp. (Corner tree)
W.O 20 N 6⅓ W 137
Hick 20 N 60⅔ W 101

3 Stone - W. Oak 15 S 81¾ W 24¾

2 " No witness

3 Stake Stone "W" West 28

By request of Geo. Locke et al I made survey and established corners as shown in plat below of the south east quarter of Section nine (9) in Township twenty one (21) north of Range three (3) west. Geo Locke and Joe. Elliott present: Will McLaughlin & Frank Parvis Chainmen. Thomas Locke flagman

Surveyed Oct 28 - 1887 by

Everett B. Vawter

Sur. T. C.

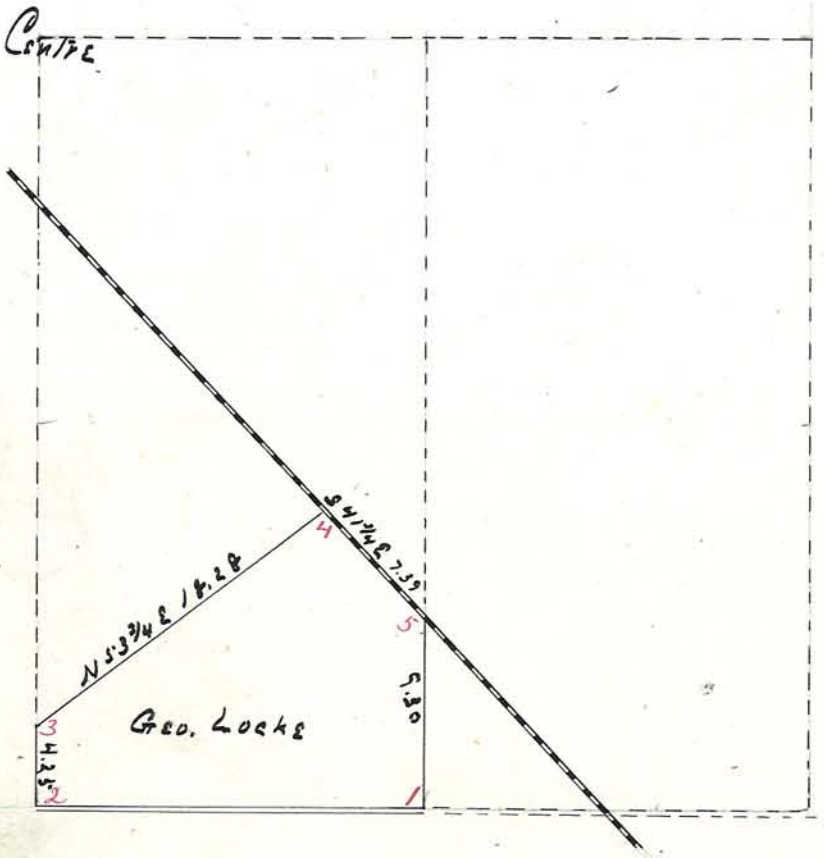

Corners 1, 2 Stones found

3, Stone W.O.36 N19½W 14/5

4/5 St. On centre R.R. no mark

At the instance of Lud. Lucas I located corner No 3. as shown on plat below. It being the west half mile corner of Section twenty seven (27) Township twenty two (22) north of Range three (3) west. Other interested parties viz. Frank Lentz and Chris. Johnson, present and participating in the work.

Geo. Nesbit and J. H. Northrup, Chainmen

Surveyed Mch 7th 1898 by

Everett B. Vawter Jr. T.C.

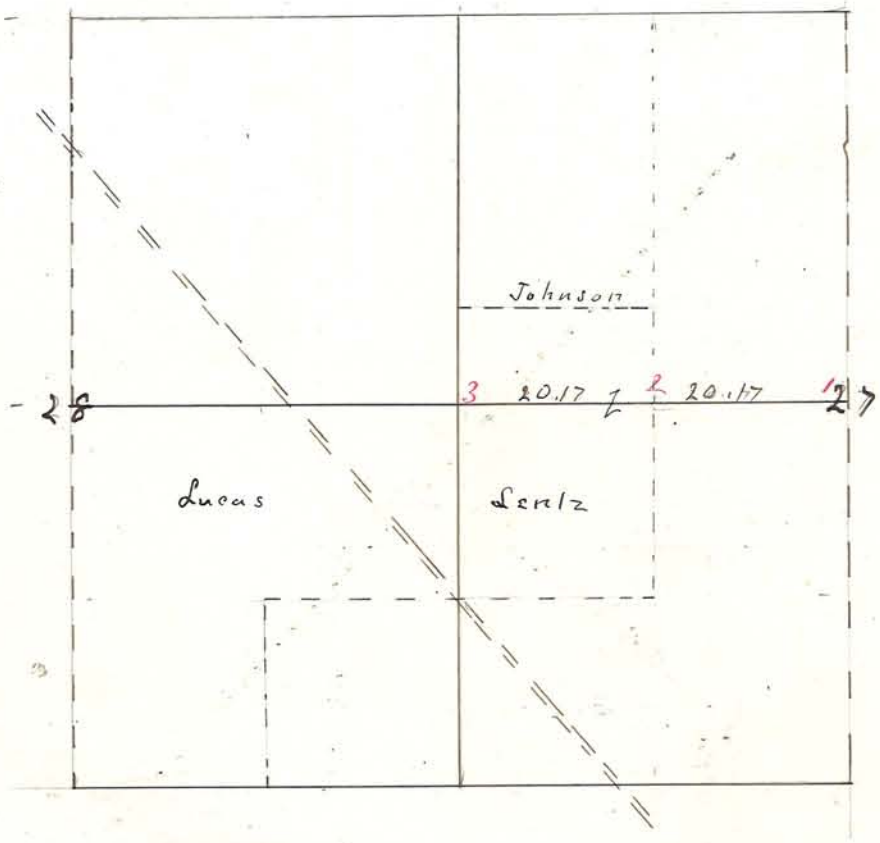

Corners.

1 & 2. found located

3, Stone, B.W. N. 5.22 42½.

At the instance of Geo Gatten I located corners as shown on diagram of south east quarter of Section nine (9) in Township twenty three (23) north of Range five (5) west. All parties present and consenting to work. John Rumbling and Grant Gatten Chainmen Lenard Gatten Flagmen. Surveyed March 21st 1888 by.

Everett B. Vawter Jr. T.C.

Sept. 2. 1890 - Made Survey after ten days notice by Geo. Gatten to Nathan Large for said parties & located Corners 10 & 11 as shown on Plat below. See Record B page 2166 - James Henderson & Thos. Gatten Chainmen, Nathan Large Flagman - P. C. Vawter Dep. C.S.

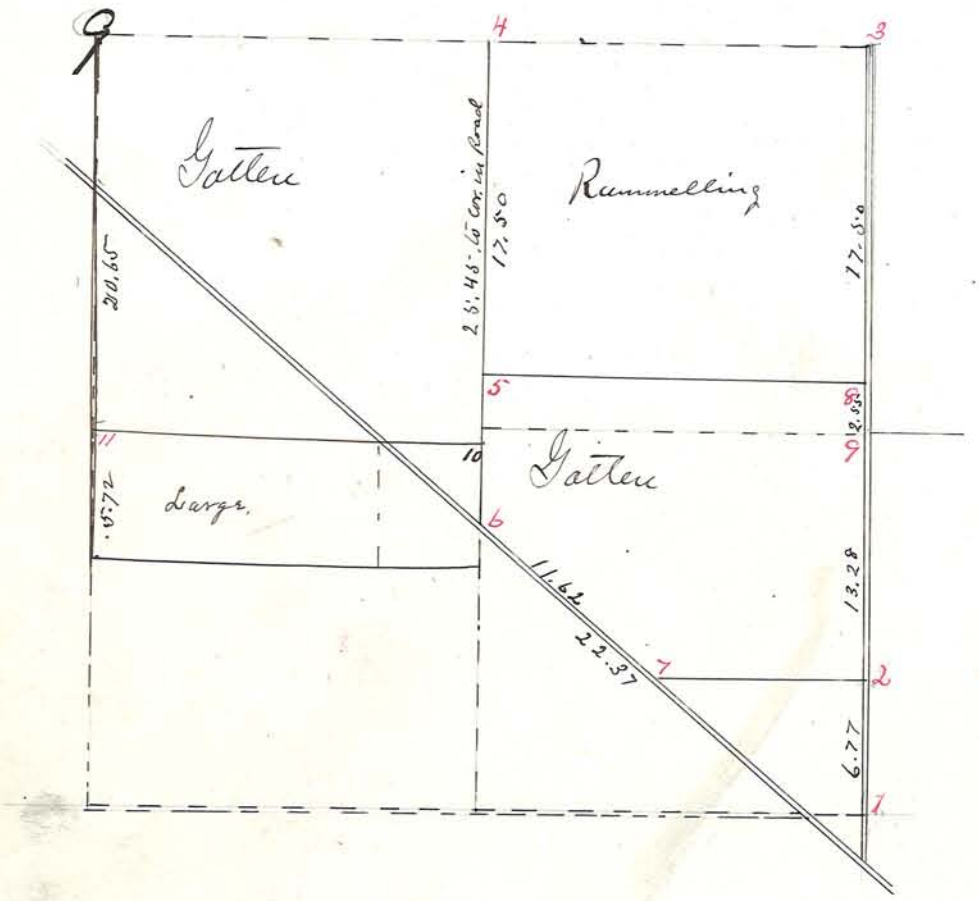

Corners.

1, 3 & 4, found Stones set -

2, Stone Br. O. 36 N 48½ W 134

5, " R.O. 12 N 55½ E 30
" " 12 S 28 E 43

6 " W.O 10 N 14 E 38½

7 " Rock "W" S 19½ W 31

8 " W.O 20 S 74 E 39
" " " 12 N 58¾ W 44

9 " W.O 14 N 68½ W 43

---

10 Altona W. Oak 9 S 73¾ E 50

11 " B. Walnut 10 S 22½ E 67

Diagram of Survey made at the instance of Michiel Higgins in the South East quarter of Section Three (3) Township twenty one (21) North of Range Four (4) west. Michiel Higgins and Michiel Summers, parties interested, both present and taking part in the work. Isaac Waddell & Henry Summers Chainmen

Surveyed Mch 25–1848 by

Everett B. Vawter Sur. T.C.

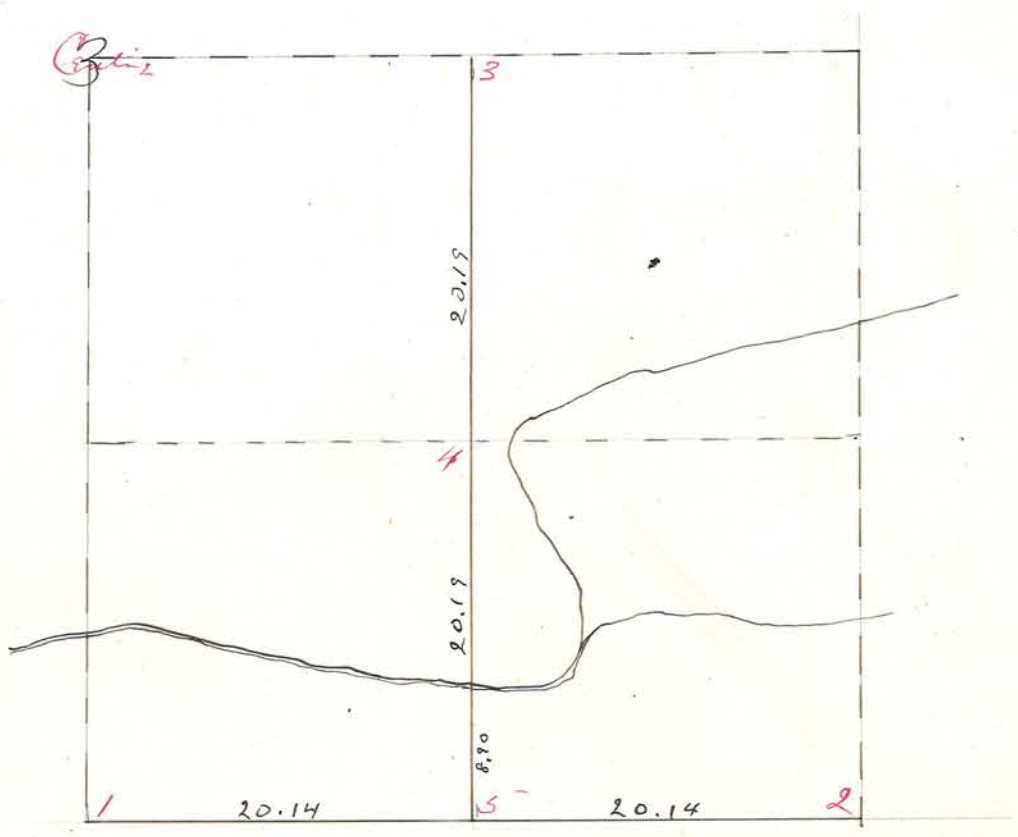

Corners

1, 2 & 3. Stones or Mounds found See former Record

3 Stone Nick 12 N 76¾ E 19½

4 " Brs 15° N 37½ E 30
T.O. 22. S 65½ E 37

5 " R.O 22 S 36½ E 45½

Plat of Survey made at the instance Martha Meyers after legal notice to Peter Bernhardt - in the east half of Section fifteen (15) in Township twenty three north of Range five (5) west - Mont McCormick and Henry Meikins, Chainmen, Surveyed Apr. 3rd 1868 by

Everett B. Vawter Sur. T.C.

Apr 10th 1868. I set stone, corners no 3 on plat below for Meyer and Ebenly. E.B.V. C.S.



Corners. 1, Stone - Stone "W" N 35-3/4 W 10 1/2

2. " W.O. N 24 W 23
Hick S 8 W 36

3, " R.O 24 S 29 E 29
" Double " 20 S 18 1/4 W 6-8

4, 5 & 6 found locality see former Record

Diagram of Survey made at the instance of Joseph Hall for the purpose of re establishing the line between the east and west halves of the south east quarter of Section seventeen (17) Township twenty two (22) north of Range four (4) west. Jacob Lantz and Thomas Debor Chainmen Joseph Hall flagmen

Surveyed May 1st 1888. by

Everett B. Fowler Sur. T. C.

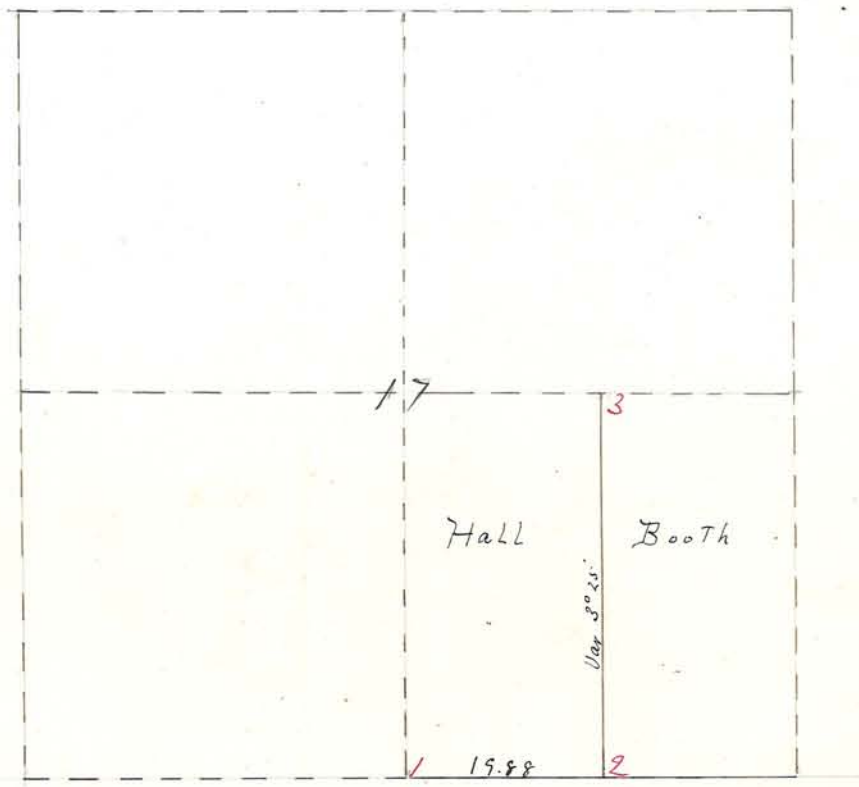

Corners, 1. Stone found corner & witness

2. " " " "

Ash 12 N 28½ E 135

3, " W.O N 4¼ E 5.3 old

Plat of Survey made at the instance of Daniel Kilgore and Clinton McDole for the purpose of setting off forty acres from the north end of the east half of the south east quarter of Section three (3) in Township twenty one (21) north of Range three (3) west. Both of above named parties present and acting as chainmen, Samuel Gardner Flagman. Surveyed May 11th 1858 by

Everett B. Vawter Sur. T. C.

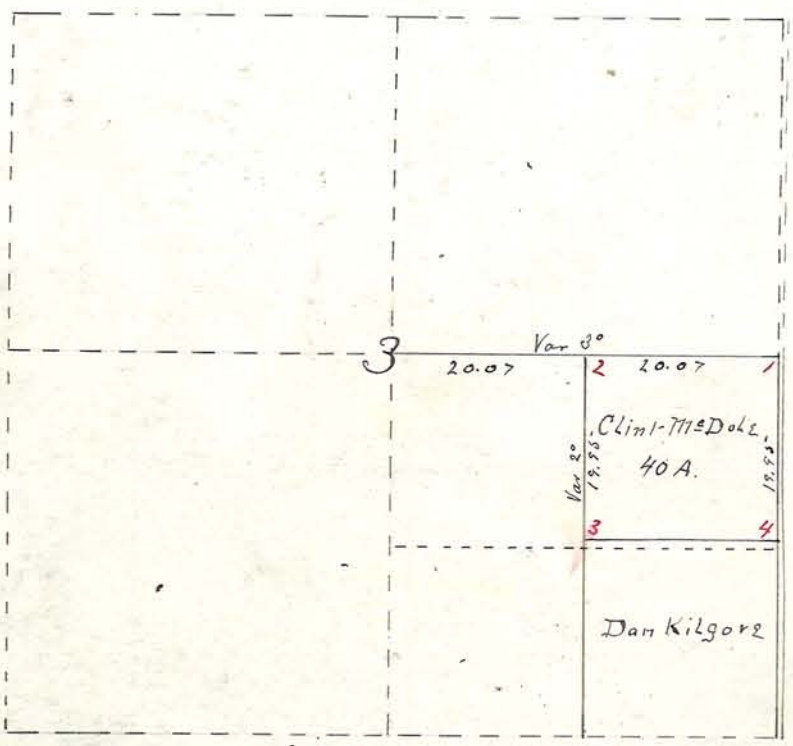

Corners. 1, Stone: found in Road

2, " Br 0 20 N 26¾ E 72.

3, " Hick 6 S 10 W 3¾

4, " Wild cherry 14 S 82½ E 43¼

Diagram of Survey made at the instance of Chas. M. Terry and Collins heirs for the purpose of setting of one third of the whole tract to said heirs. being parts of the north half of Section thirty five (35) and south east fractional quarter of Section twenty six (26) all in Township Twenty three (23) north of Range six (6) west

Chas Terry. Will Collins Chainmen
John Martin & Wm Robinson Flagman
Surveyed May 21, July 18th and Nov 13th 1888
Everett B. Vawter
Sur T.C.

Nov. 23 & Dec. 4 - 1894 -
Made survey in Partition of the Tract Marked "Chas M. Terry as indicated by the red dividing line & located Corners 9. 10 & 11 - John Gay. Jmill & E. B. Vawter Commissioners -
P. C. Vawter Dep. C.S.

Jan. 1. 1921
Retain the Lines in black ink between Wilsons and Collins
A. G. Arnold
Dep. C.S.

Feb 28-1923.
Located tract s of corners 4-5 & 6 including tract 4-5-6-13-12-11.
E.C. Minton C.S.

Corners, 1, Stone H. Locust 24 N 35 3/4 W 1.50
2, Post B.W. 30 S 39 W 75
3 " Sycamore 9 ft. S 31 W. 1.44
Elm 24 S 48 E 46
4 " Cotton Wood 20 N 24 E 12 1/2
Elm 10 South 25
5 Stone H. Locust 15 S 60 1/3 W 4.60
6 " no witness
7. 8 — set posts only
8 Cotton Wood 24 N 44 1/2 E 119 1/2

9 - Post only. No Tree
10 " Elm 9 - S 69 1/2 E 6 2/3
Do 30 S 8 W 54 1/4
11 " Sec. Line - Sugar 30 S 36 1/2 E 26
Maple 24 N 22 1/4 E 63

Diagram of Survey made at the instance of Erastus Robeson et al in the north half of Section fifteen (15) in Township twenty three (23) north of Range three (3) west: all parties in interest were present and consenting to the work. Oscar Weidner and Geo Martin chainmen. Mont. Redenbo. flagman.

Surveyed June 1st 1888 by

Everett B. Vaivin Sur. T.C.



Corners. 1, Stone, Beech 24 corner tree
Ash 18 N78¼W 30½
2, Stone, W.W. 30 N14W 46
Iron W. 8 N76½E 8
3 " Elm 32, North 83

4, 5, & 6, See former Record

Baker

Diagram of Survey made at the instance of Etta Holloway et al. in the south part of Sections Twenty Two (22) and Twenty three (23) in Township Twenty three (23) north of Range Six (6) west.

A portion of said work was done in the division of the Jno Holloway estate and part in south east quarter of Section twenty three (23) after legal notice by personal service and publication in the "Home Journal" to all other parties interested. A.W. Wainscott, Henry Terrel & Frank Harden, Chainmen. Joe Holloway, Flagman.

Surveyed July 2nd & Sept. 24th 1888 by Everett B. Vawter Sur. T.C.

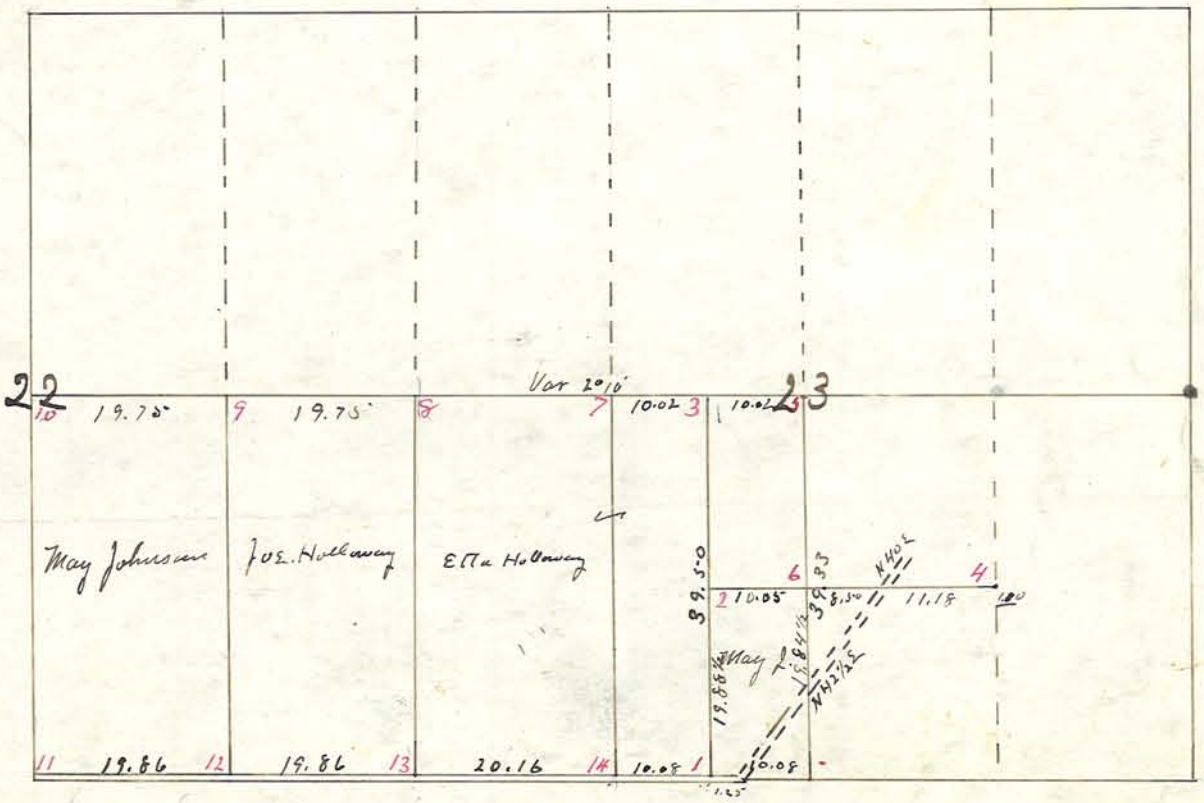

1, Stone W.O. 12 N 7¾ W 122½

2 " W.O. 18 S 83¾ E 21
W.O. 22 S 26¾ E 20½

3 " Elm 6 S 65¾ E 35
Sup.O. 6 S 52½ E 35

4 " Sinn 18 S 20 W 30 } old witness
Sug. 15 S 75½ E 30 }

5 " J.O. 15 N 27½ E 11½

6, 7, 8, 10, 11, See former Record

9 Stone B.W. N 46 W 114

12 " Apple 10 S E 48

13 " Ash 24 N 74½ W 152

14 " W.O. 30 North 111

At the instance of W. G. Brown et al I made survey and subdivisions of the east half of the south west quarter of Section Ten (10) Twenty three (23) Four (4) and located corners as indicated on plat below. James Slingle and W. G. Brown Chainmen. H. W. Comstock Flagman. Surveyed Aug. 20th 1888.

Everett B. Vawter, Sur T. C.

Jan. 10-1894- Located Corner 12 + Set Stakes on the East line of the W½ E½, N.W¼-10-23.5 for Charles Reinhart-
The other corners of said Tract located in former surveys - P. C. Vawter Deputy C.S.



Corners, 1, Stone. Marble. No witness

2 " " Elm 22 N 64½ W 5·5

3 Large Rock Hick. 24 S 55½ E 40½
Ash 10 S 72½ W 25

4 Stone, Marble Hick 22 S 5·9 E 18½
" 24 N 61¼ E 37

5 " " R.O 10 N 36 W 72½

6, " " R.O 15 S 5·4 W 34¼
" " 18 N 5·0½ W 43½

7 " " W.O. 40 S 66½ W 43.

12 " Top Rocks N 81¾ W 87.

At the instance of Joseph Cochran I made survey and located corners in parts of Sections Three (3) four (4) and ten (10) in Township Twenty two (22) North of Range four (4) west- David Cochran, William Cochran, Steven Brady and Wilbert-Holmes chainmen, Louis Stiner, Flagman.

Surveyed Aug 31st and Sept-11th 1888. by

Everett B. Vawter.

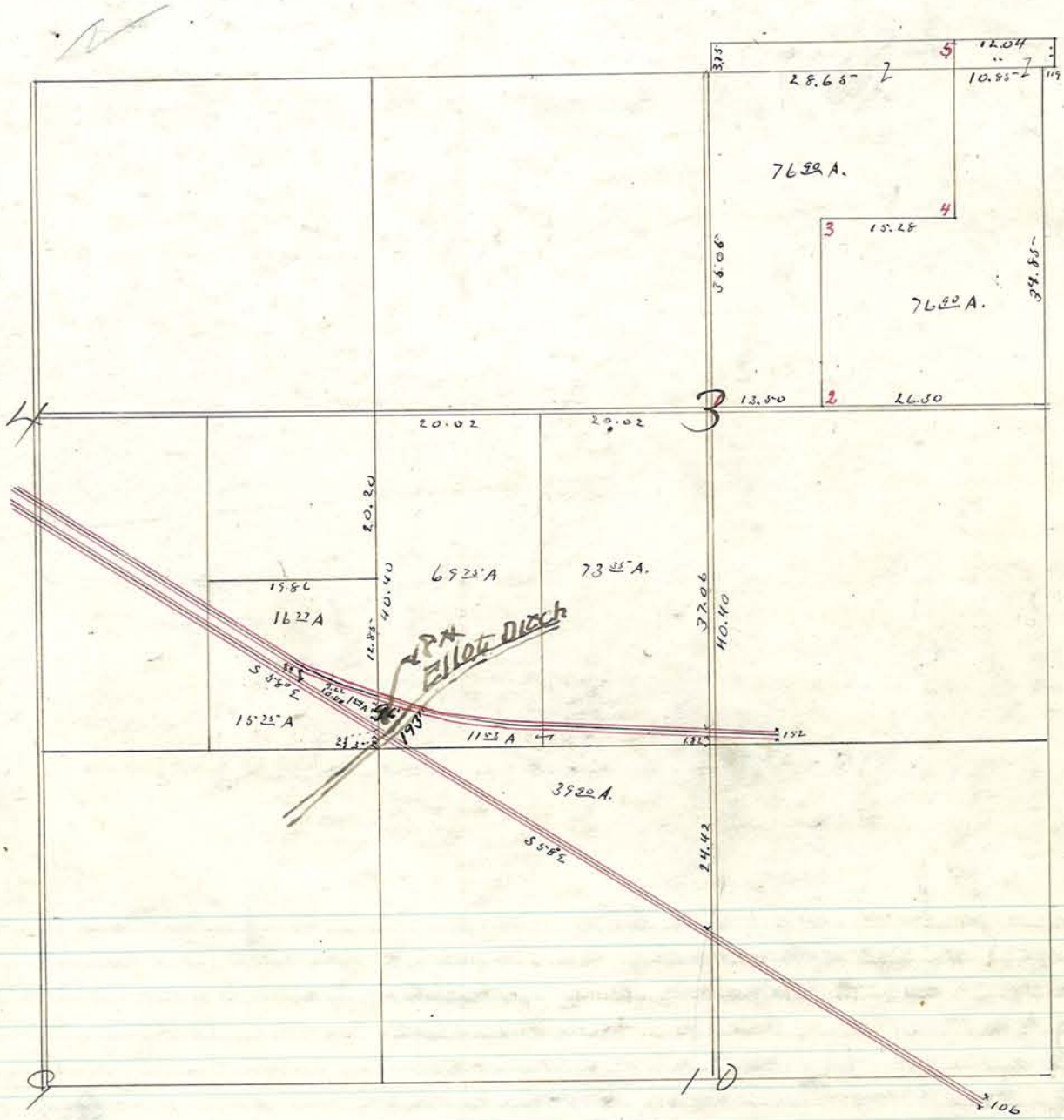

Corners. 1, Stone J.O. 24 S 47½ E 93½

2. " Elm. 24 N 3¾ E 99
J.O. 20 N 1 W 82½

3, " Hick 15 S 29 E 23
" 15 S 72½ E 38½

4, " No Witness

5, " " "

April 6 1924
Sc Off Portions of
Sec. 3 West of Ditch
R.D. Myer Cosurv.

At the instance of C.M. Daugherty I located corners and traced the line dividing the east and west halves of the north east quarter of Section nineteen (19) in Township twenty three (23) north of Range three (3) west: All parties concerned were present and participated in the work.

Anthony Whipkins and Wilbur Sherman, Chainmen. John B. Pelfrey flagman.

Surveyed Oct: 23rd 88 by

Everett B. Vawter Sur. G.

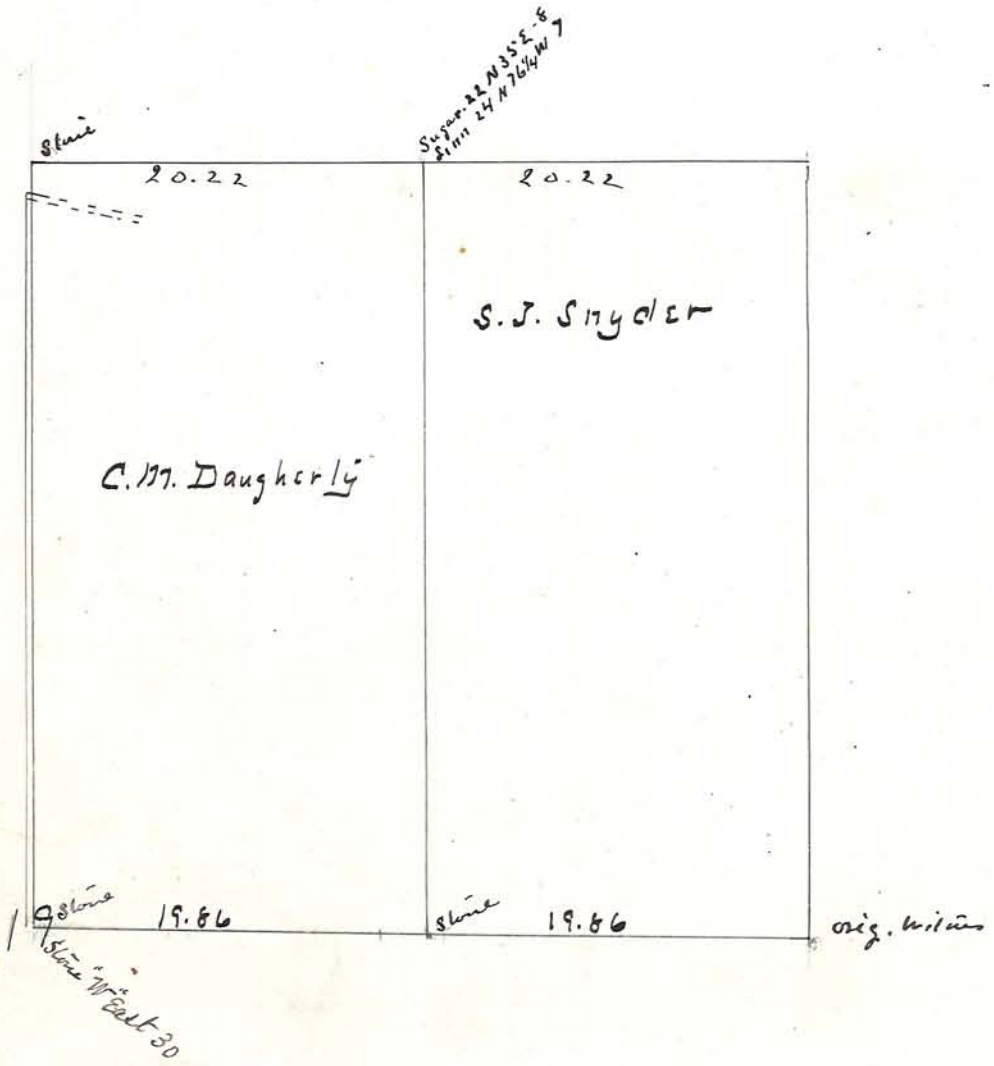

April 18-1894

At the Instance of C. M. Daugherty et al, I relocated the Corner at the Centre of Section 19-23-3 - it being in Evidence both by testimony & tracing of lines that the Stone had got removed from its proper Location - I planted Stone in Corner & also Set Stone "W" East 30 lks. I also traced & marked the North line of the E 1/2 N. E 1/4 of said Section - Parties present

P. C. Vawter Dep. C. S.

Diagram of Survey made at the instance of J.B. Osborne for the purpose of selling off the north one fourth of the west half of the north west quarter of Section thirty two (32) of Township twenty two north of Range five (5) west. Hamilton Crouse. party in interest on the east present and consenting. O.J. Osborne and G. B Andrews Chainmen, J.B. Osborne Flagman.

Surveyed Oct 28th 1890 by

Everett B. Fowler Sur. G.L.



Corners. - 1, Stone B.W. 30 N15½ E 44½

2, " W. Chmy 22N6⅓ E 110½

3 " found located

4 See private note

Plat of Survey made for Major Milroy being a part of the west half of the north west quarter of Section Twenty four (24) in Township Twenty three (23) north of Range five (5) west - Albert Workman and H. E. Stingle Chainmen.

Surveyed Dec 18-1888 by
Everett B. Vawter Sur. T.C.



Corners. 1, Stone. W.O 36 S 87½ E 53½
Ash 8 N 55¾ W 12½
2 " Apple 12 N 5 E 114
3. 4. Stones found
5. See previous notes

Plat of Survey made for the purpose of Subdividing the Lands of John Lloyd being the South West Quarter of Section Twenty Six (26); the East half of the South East Quarter of Section Twenty Seven (27), & the North West Quarter of Section Thirty Five (35) in Township Twenty Two North, Range Four (4) West x

P.B. Vawter

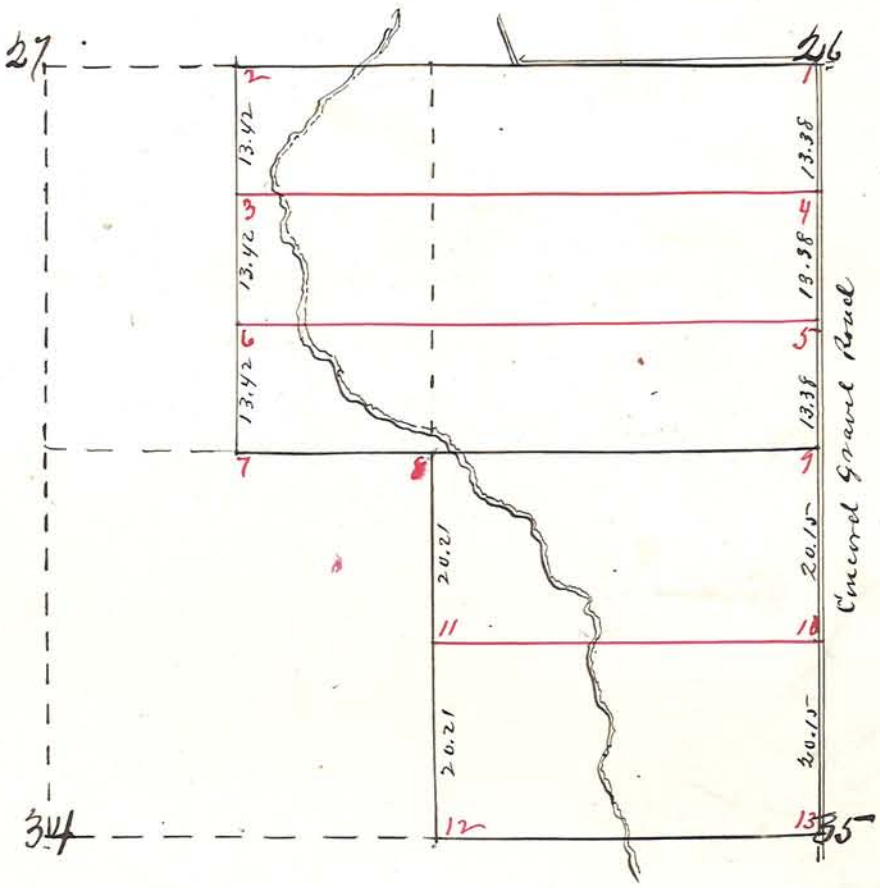

Corners x

1, 2, 3, 4, 5, 6, 9, 10, 11 Stones Set- As Witnesses made

7, 8, 9, 12, & 13 Stones, Set in former Survey.

Diagram of a survey made at the insurance of John W. Stein, Mary E. Price, Chas Van Camp and R.B. Mayo in the S.W.1/4. N.W.1/4. Sec 24 and the S.E.1/4. N.E.1/4 Sec 23 Township 24 R.4 W, which is a part of the 1st Add. to Harrisonville Said add laid out and plotted by John Burjett and pack watson.

Survey made May 3rd 1911

James Sheets }
Ralph Fisher } chainmen

A. G. Arnold Co Sur
J. W. Fewell Deputy Sur

H-428
U-82

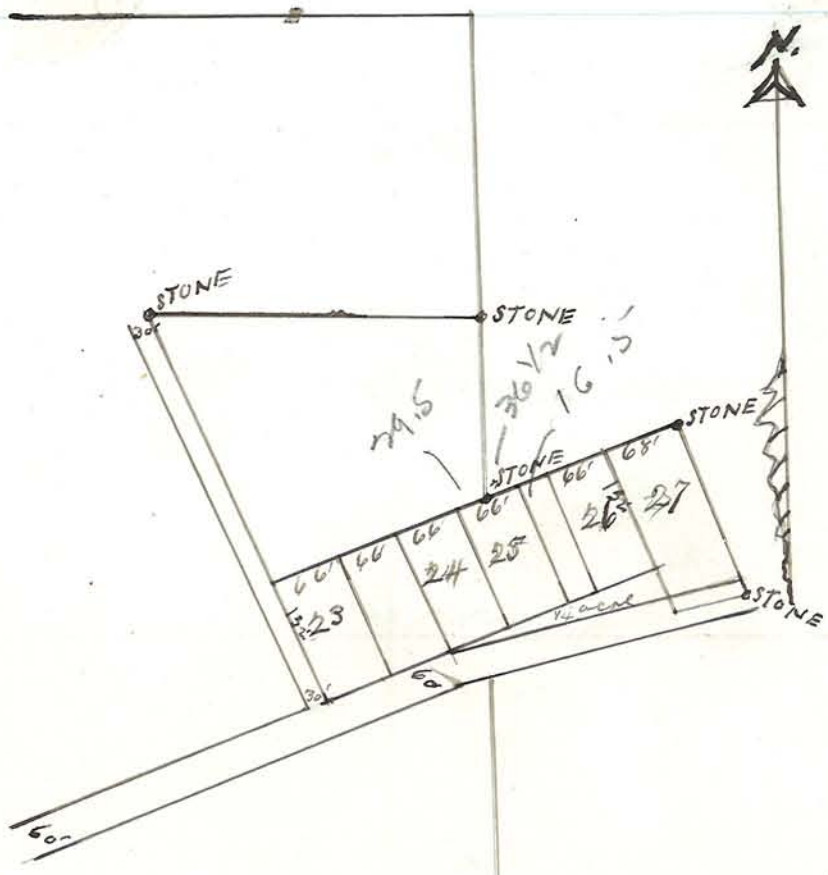

Plat of Survey made at the instance of H. C. Lewis, to determine the dividing line between him, and H.G. Frazier, Frazier present and consenting.
S. W. ¼ Sec. 6. Township, 23 N. R. 3 W.

Clyde W. Richards, County Surveyor.

June, 18th 1913.

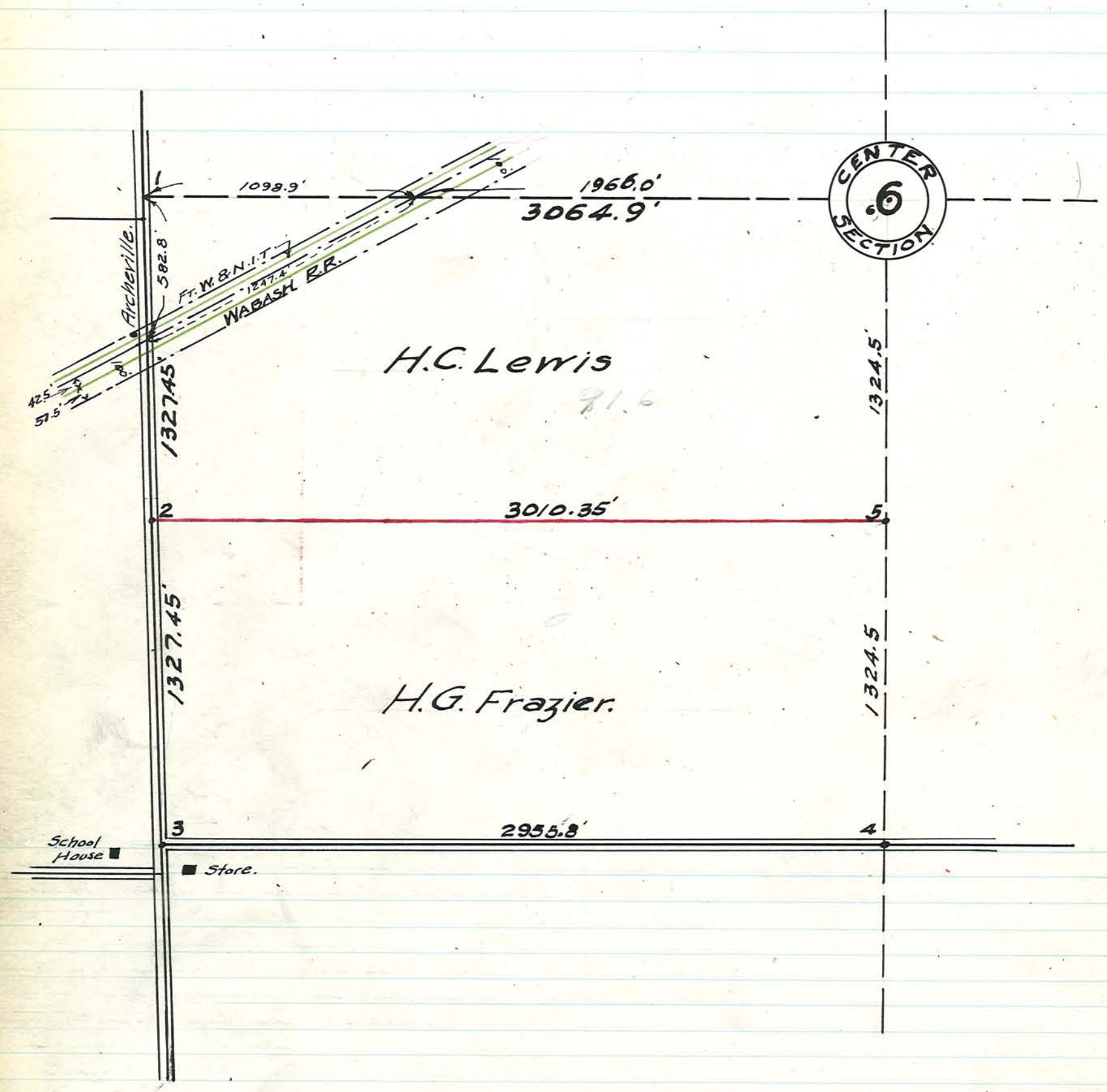

1 - No stone found. Corner located from P.C. Varrter survey, book "B" P. 2
2 - Stone set.
3 - Stone found.
4 - Stone found.
5 - Stone set
6 - Stone found.

Plat of survey made at the instance of Joseph P. Hursh, setting off 14 acres in the E½ SW¼ Sec. 4 Township 23 N. Range 3 West, Mrs. Iona K. Hart being represent by her husband, present and consenting.

Apr. 9/14.

W. J. Taylor Dep. Co. Surv.

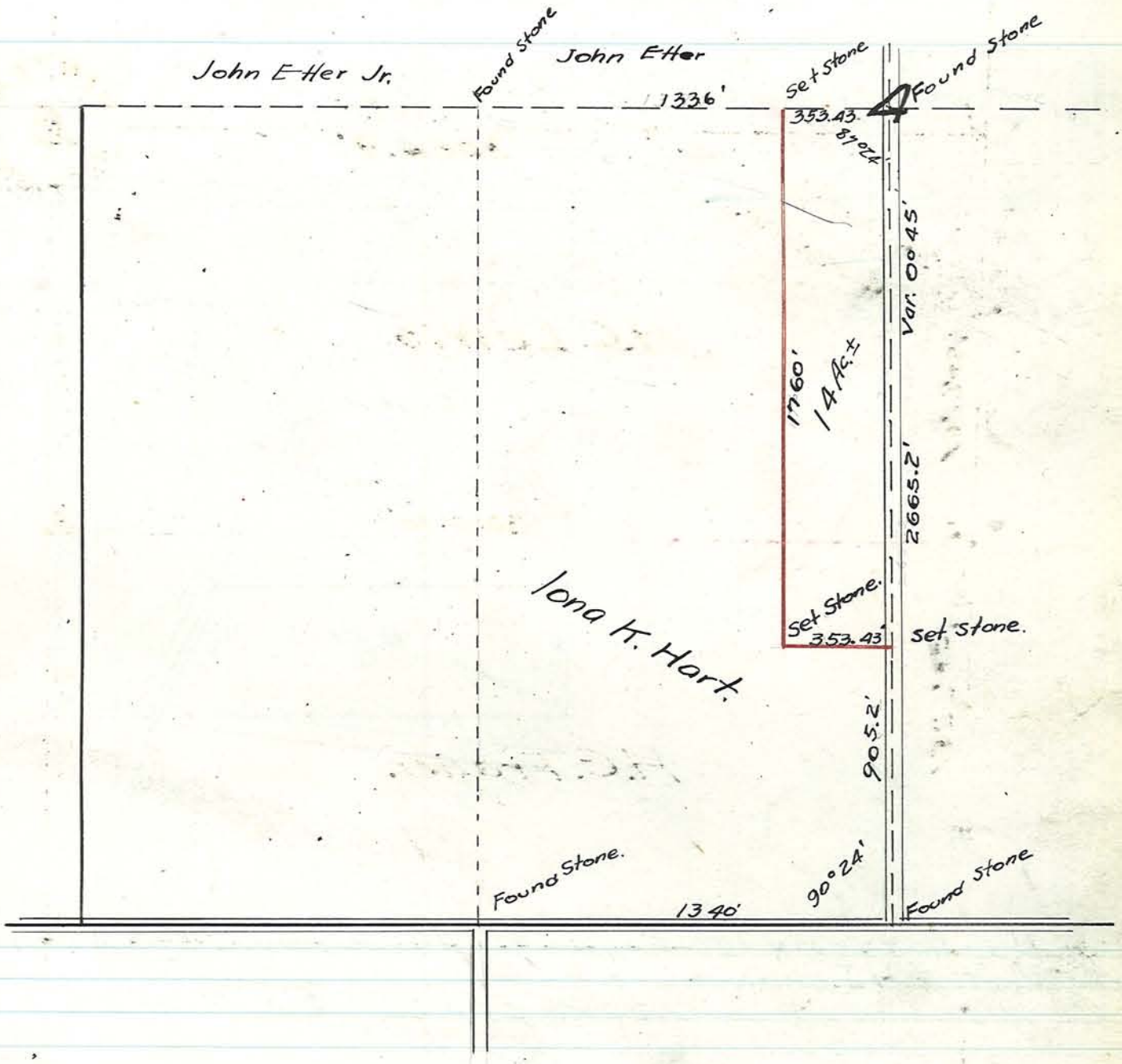

Plat of survey made Apr. 7 1914, for E. M. Shalley and Mrs. Johnson setting off 25.48 acres to E. M. Shalley out of the N E 1/4 S E 1/4 Sec. 28 Township 28 N. Range 3 West. Both parties present and consenting.

W. I. Fay Cor. Dep. Co. Sur

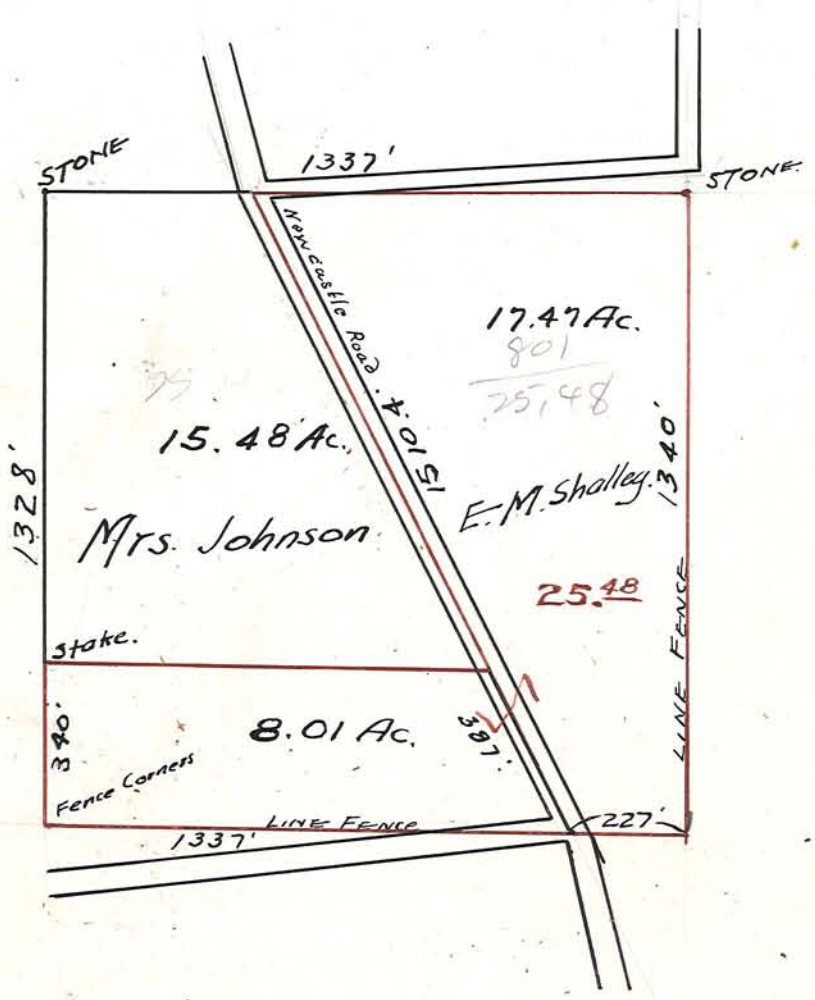

Deed record 140 page 292 shows above Mrs Johnson to be Mrs Katie Johnson.

E.C. Minton C.S.
Feb 10-1919.

Diagram of survey made at the instance of the heirs of William Cummings in the north west quarter of Section two (2) and the east half of Section three (3) all in Township twenty two (22) north of Range six (6) west. Tract "A" embraces all that part of the north half of the north west quarter of Section two (2) lying east of the Canal tow-path. Tracts "B" and "C" are equal divisions of the land west of the said tow path as shown on the plat. The tract marked to Gay is not included in the measurement. Fredrick Murdock and John Gay Chainmen. James Hummer flagman. Surveyed Feb 7, 8, 1889 by

Everett B. Vawter
Sur T.C.

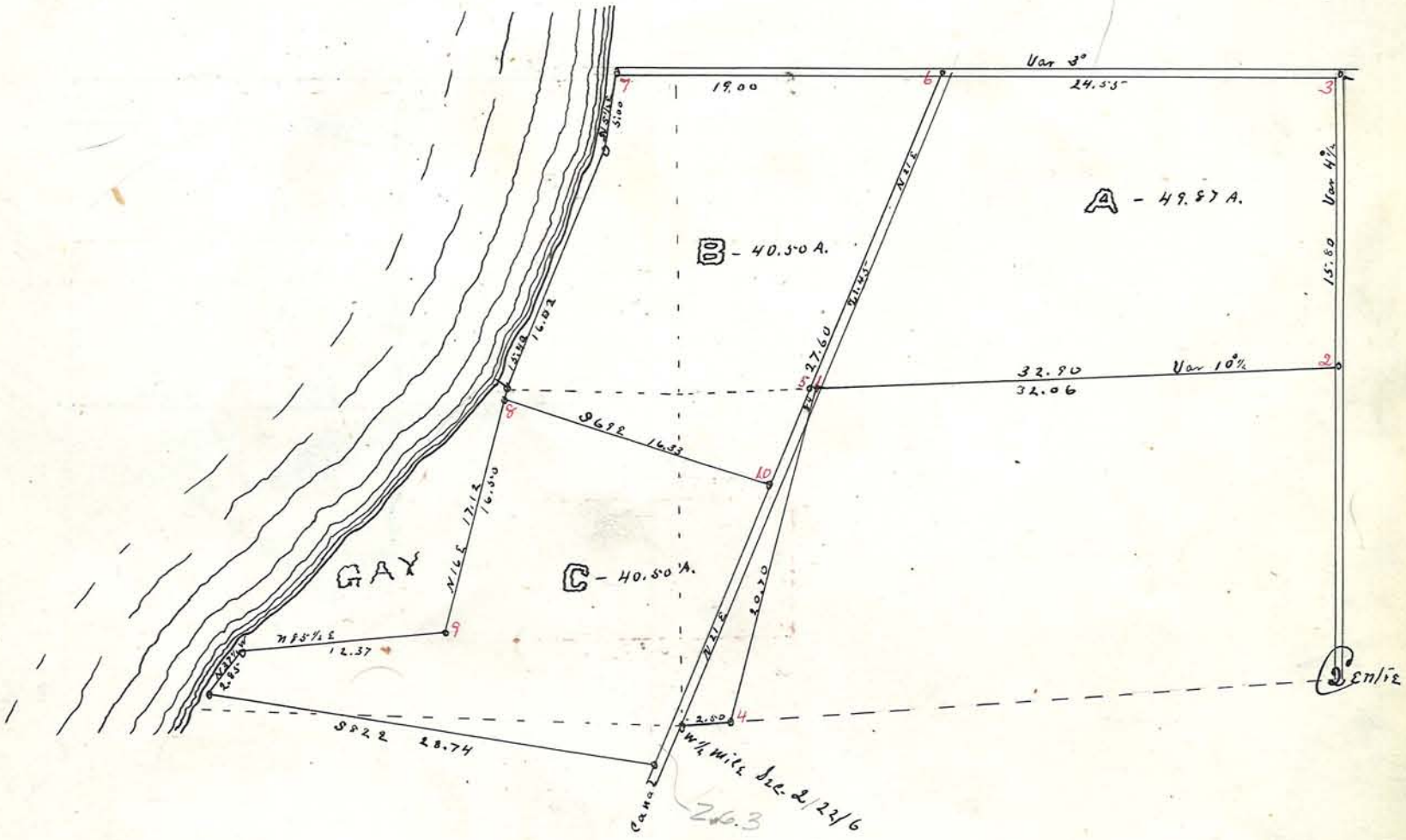

Corners. 1, 2, 3, & 4. found located.
See former Record
5. No Stone planted but is
84 links west of corner No 1.
6 Stone - On Canal tow-path
No Witnes available
7 " N. Locust 15 S 5½ E 3.9
Sycamore 18 S 10½ W 6 9/2
8 " H. Locust 20 N 5 9¼ E 5.0
" Gay corner 62 links 7.16 E.
9 " Hackberry 36 N 2 E 36
10 " on tow path.
B.W. 18 S 6 8¼ E 22 7½ on opp. bank

Digram of Survey made at the instance of B. C. Minnéar in Section 18 T-24-N-R. 4 West in the N.W. 1/4 Said section 18,
Survey made December 6 and 7 1911
L. M. Browne } chainmen
James Hanger }

A. G. Arnold county surveyor
J. W. Fewell deputy C. S.

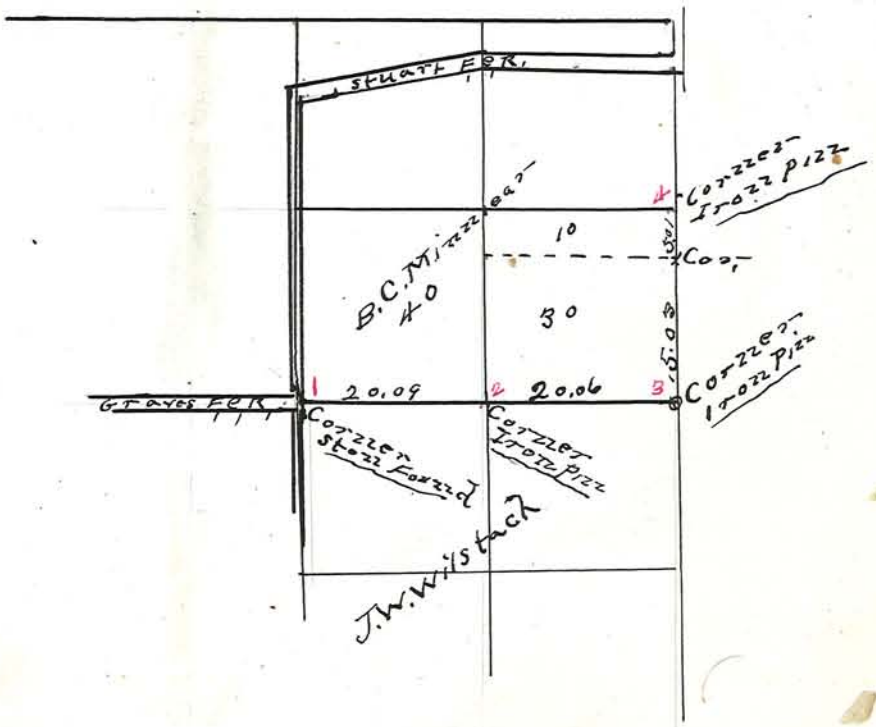

Corners 1 Stone found located Center Stuart F.E.R. N & S. Ro
" 2 Iron pin No witnesses
" 3 " " " "
" 4 " " " "