Plat of Survey made at the Instance of Ben. F. Wallace of the North East Quarter of the South West Quarter of the South East Quarter of Section Fifteen (15) Town Twenty three (23) North Range Five (5) West, said Tract being Conveyed by him to Hiram Magaw

February 10 - 1873

P. C. Fowler C. S.

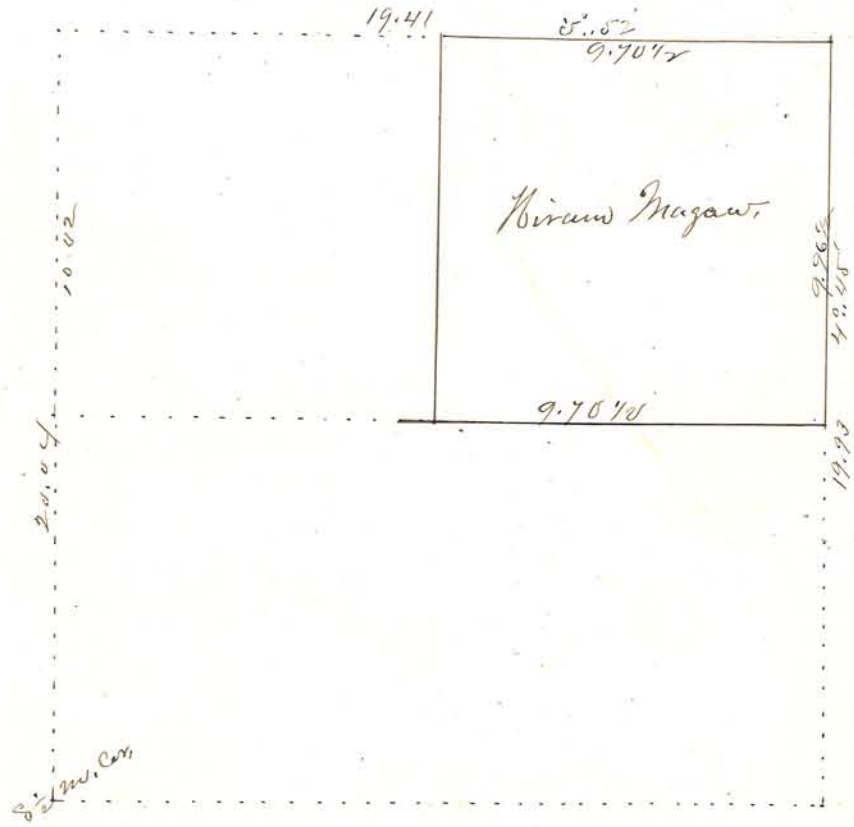

Plat of Survey made at the Instance of Mark Jones Administrator of the Estate of Luther Jewett deceased, of the North West Fractional Quarter of Section Six (6) Township Twenty three (23) North, Range Three (3) West.

Joseph Smith & James Wagey Chainmen

Feb. 17 - 1873

P. C. Vawter C.S.

June 24-1881 =

I made measurement of 40.40 Acres & Located Corners 7 & 8, also set Stone at Corner No 2, done at the Instance of Jacob Gushwa, W. B. Allen & Henry Grune Chainmen, P. C. Vawter C.S. -

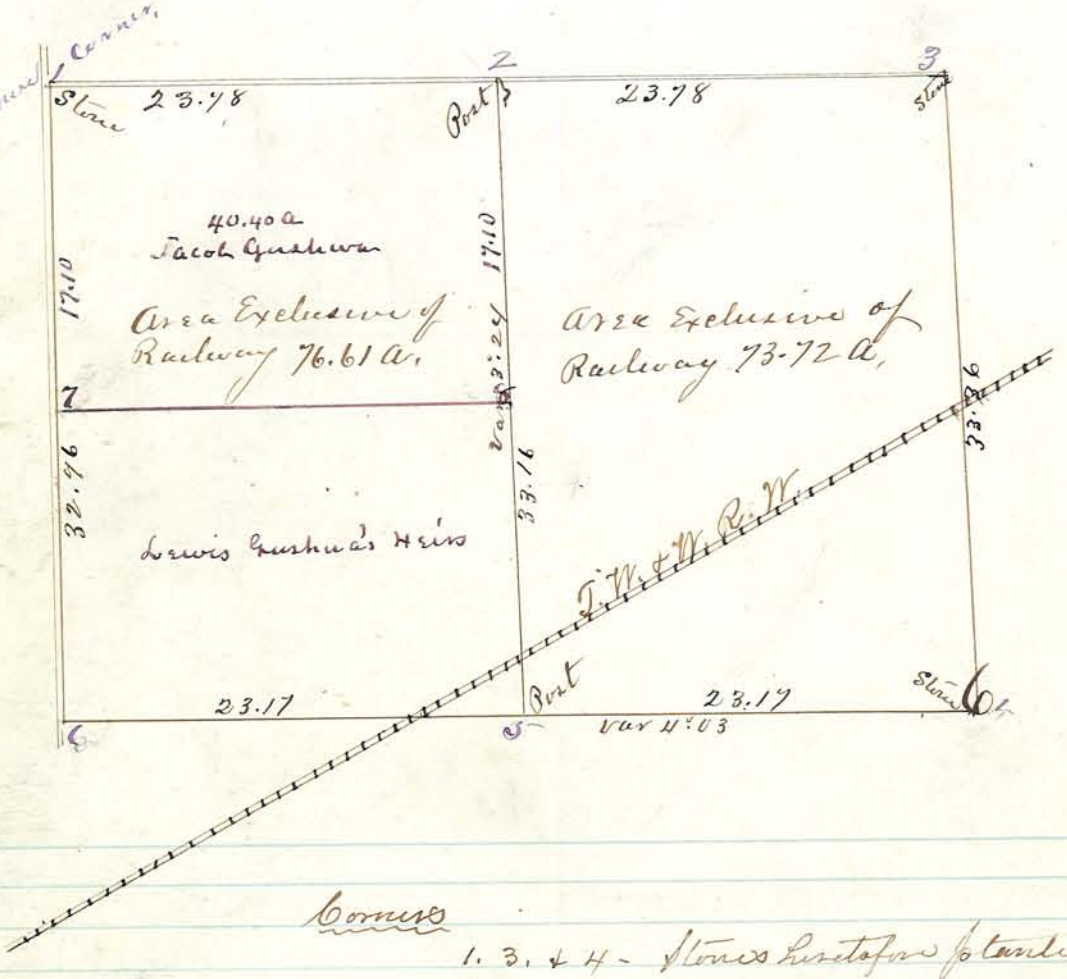

Corners

1. 3. & 4 - Stones heretofore established

2 Elm 12 N 2½ E 63
Buck 22 N 19¾ W 67¾

6 R. Oak Stump N 27 W. 57

7 Stone Cherry 6 N 86¼ W 57 No blaze NEW WITNESS
(Forked Linn N 81 E 34.75 Ft S.W. Cor. Grimes Yard E.C. Minton Jan 30. 1924.

8 " W. Oak 40 South (on line) 142

Plat of Survey made at the Instance of R. S. + Wm. Ford and Jacob. S. Pyke in the North East Quarter of Section Seven (7) in Town Twenty three (23) North, Range Four (4) West.

Feb. 20 - 1873

P. C. Vawter C. S.

Mch. 25/74.

Set Stone at Corners 4 + 5, also at N ½ m. in the Gravel Road on the top the old Corner Stone. Aholts who bought of D. Pyke + Wm. Ford present. P. C. Vawter C. S.

Apr. 21 - 1890 Set stones at Corners 2, 3, 6 + 7. corners 6 + 7 being set at the fence line east of the Road instead of in the gravel on line, said work done at the instance of — Berkoski owning the "J. S. Pyke" Tract - P. C. Vawter Dep. C. S.



Corners.

1 + 8. See Page 81 of this Record

2 Haw. 4 S 61 E 11

3 Double W. Oak 15 N 61 ¾ E 11

4 W. Oak 22 N 38 E 23

5. 6. + 7 Posts on East Side of Gravel Road.

Plat of Survey made at the Instance of Lewis Shoup et. al, in Section Five (5) Town Twenty three (23) North Range Three (3) West. Parties present & Consenting.

Jacob Lesley, Joseph Martin & Lewis Shoup Chainmen.

March 10 & 11 - 1873

P. C. Vawter C. S.

Mch. 18-1880

At the Instance of M. M. Virgin & after legal Notice to J. Lesley I subdivided the E½ of S.E.¼ of Sec. 5, and located Corners, 13. & 14c Orlando Gatten & Arthur Miller Chmn, M. M. Virgin Flgm. P. C. Vawter C. S.

At the instance of M. L. Brown I made a survey to determine the area of the tract below marked Charles Stockton and found the several lines to be as marked below in red ink S. K. Richards, by J. Ostright Deputy C. S.



June 3, 1810.
I relocated No 13 on plot by witness and by measuring
also found No 14 and stoked line through N & S. Instance of John Virgin
measurement given found correct.
Corners
13 New Wit
Double Walnut
N. on line 47½ Ft.
4 located by Witness

Corners.

1. Stone Sugar 15 S 38 E 5 orig.
Buck 6 N 61 W 42¾

2 " Buck 6 S 5 E 22¼

3 " Ash Stump N 8 W 20 Orig.
Ash 12 N 66 E 33

4 " Ash 7 West 16 ← June 3, 1810 Ash bent over but still there
Ash 7 S 25¼ E 18½

5 " W. Oak 12 N 75½ E 26¼ } Snoddy
Sugar 16 N 50½ W 25½ }

6 " Swamp Oak 12 N 61½ W 2⅓
Red Oak 9 S 1½ E 36½

7 " Hickory Stp 14 S 60 W 12 Orig
W. Oak 36 S 67¼ W 63½

8, 10, 11, & 12 Stones by former Surveys.

9 " Elm 15 S 43¾ W 88
Br Oak 6 S 6½ W 76

13 Stone B. Walnut 18 N 34½ E 28
{ DO 14 S 70¼ W 113 }
{ Stump June 3/10 }

14 " W. O. Stp. 36 S W 25¼
Elm 10 N 19 W 46

Plat of Survey subdividing the North East Quarter of Section Fifteen (15) Township Twenty four (24) North, Range Three (3) West made at the Instance of Isaac Cunningham, & Isaac Wolf Agent of the Binfords –

Jno B. Wolf & Jas. E. McKenly Chainmen,
March 14 – 1873
P. C. Fawter C. S.

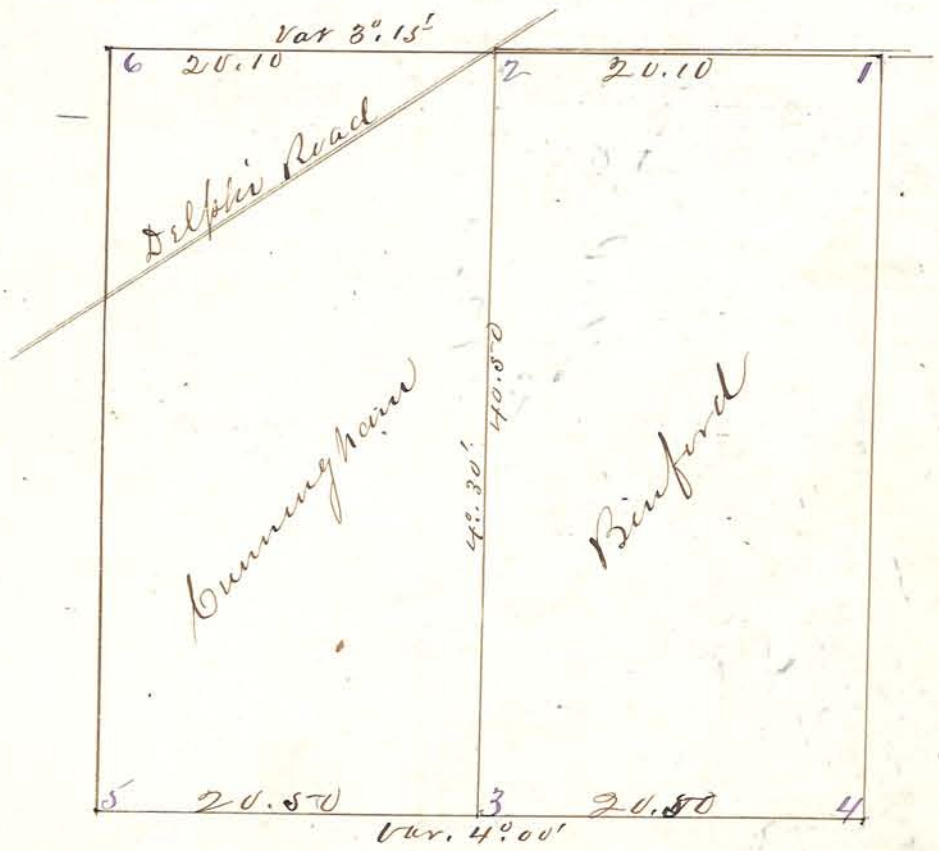

Corners

1 Stone Beech 22 N 32¾ E 44 Lev.
Sugar 18 S 4½ W 62

2 Stake W. Walnut 12 N 17½ E 65¼
Buck 22 S 52¼ E 46½

3 " Poplar 40 N 88 E 27
R. Oak 17 N 25½ W 5¾

4. 5 & 6 former Surveys

Plat of Survey made at the Instance of Paul Yunett of Forty Acres by him sold to E. Miller off of the North End of the East half of the South East Quarter of Section Fourteen (14) Township Twenty two (22) North Range Three (3) West. Also of a Tract of about Ten acres off of the West End of the North half of the North East Quarter of Section Twenty three (23) Same Town & Range - the boundary as in conveyance.

Mch. 18. 1878

P. C. Vawter C.S.

Jan. 29-1877 Subdivided for Paul Yunett the South part of the East half of the South East Quarter of Section Fourteen (14) & Set Corners 7 & 8. P. C. Vawter C.S.

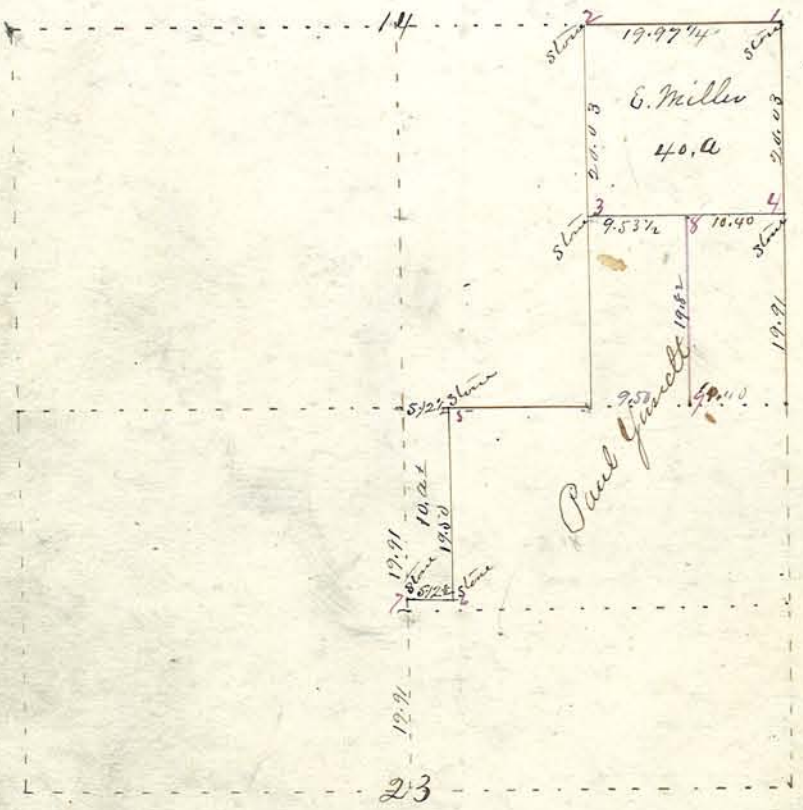

Corners:

1 & 2 found located

3. 4. 5 & 6. & 7 Stone Set

8 Stone W. Oak 16 S 33¾ W 93½

9 " W. Oak 36 N 46¼ E 85½

Plat of Survey of Lands in the ~~North~~ East fractional half of Section Ten (10) Town Twenty three (23) North Range Four (4) West, belonging to the Estate of Wesley Wolf deceased, partition being made thereof. For former Survey of North part and Corners & Lines not here noted See Record "B" page 239.

Feb 7 & March 17 - 1873

P. C. Vawter C. S.

Aug 17. 1923.
Made survey for Mrs Lewis
Shown in Red
Nerr old Wild Cat Bridge
E.C., Minton, Co Sur.

101½

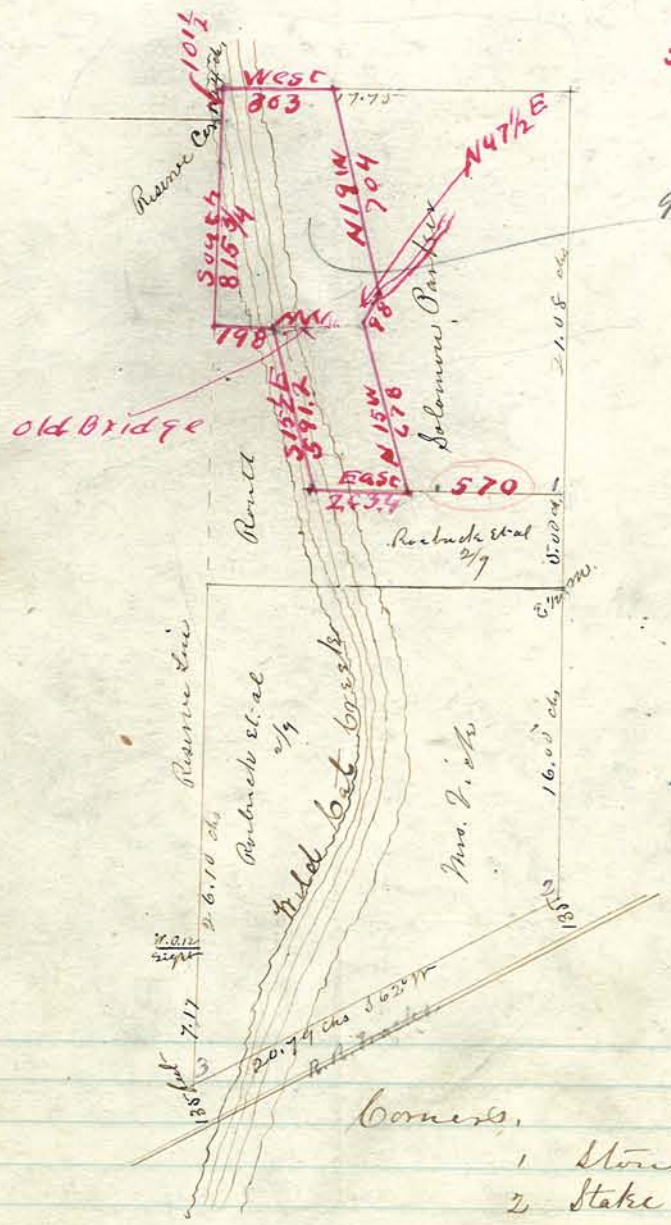

9.33 acres

The whole contains 34 acres
9.33
24.67

Corners.

1 Stone No Tree
2 Stake Willow 12 S8 E6
3 " R. Oak 5 N13 E55½

Plat of Survey of the Grounds of the Montmorency Cemetery Company, being a part of Lots Six (6), Eight (8) and Nine (9) of the Village of Montmorency. Said grounds lie adjacent to & immediately North of the old Grave yard which is located on Lots Seven (7) & "B" of said Town.

April 1873

P. C. Fowler C. S.

Mch. 28-1895. Made Survey of 30/100 of an Acre out of the S.W. Corner of Lot-6 as shown on the Plat below. The same being conveyed by Wm. McQuaid to the Cemetery Company - P. C. Fowler Deputy C. S.

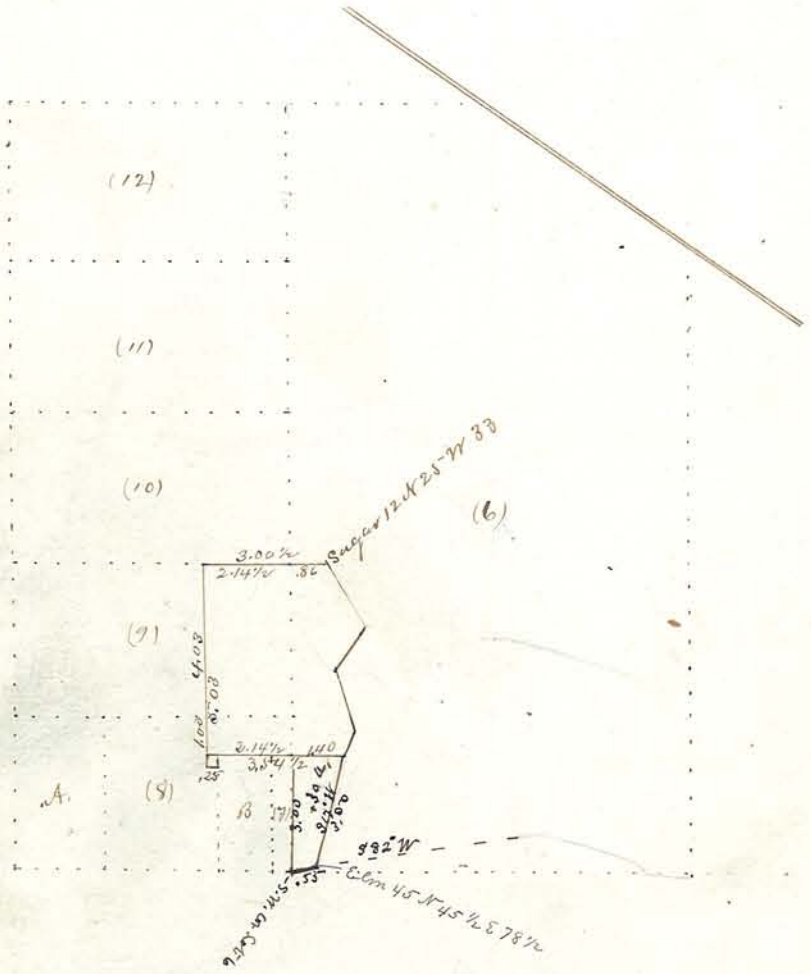

Plat of Survey made in the South East Quarter of Section One (1) in Township Twenty One (21) North, Range Four (4) West, at the Instance of Wm. Fairman, Adjacent parties having duly Notified & Wm. Skinner & Thomas Skinner present & Consenting.

Thos. C. Skinner & Wm Fairman Chainmen

Thomas Skinner Flagman

April 15, 1873

P. C. Foster C. S.

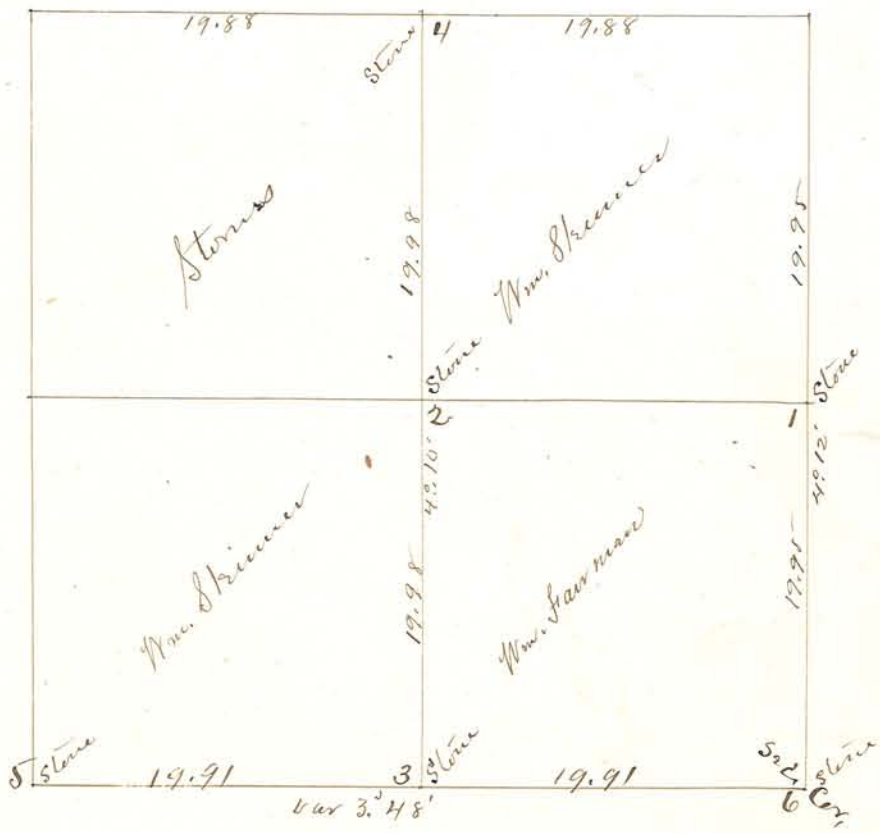

Corners 1. 2. & 3, Stones Set in this Survey.
4. 5. & 6 " " " former " "

Plat of Survey made, in Sections Seventeen (17) and Eighteen (18) in Township Twenty One (21) North, Range Three (3) West, at the Instance of R. B. Arnold & Others Interested parties for the most part present & Consenting. R. B. Arnold & Thos. C. Skinner Chainmen in Sections 18, & Jno. Johnson & Davis in Section 17 - A. Stingley & Jno Cantrill Flagmen.

April 16 & 17 - 1873

P. C. Vawter C.S.

I found that the west half or fraction of Section 18 Ran short largely, but as the former measurements & fencing for more than Twenty Years conformed to the old method of giving the loss or gain to the fractional part, I adjudged it best to be guided conforming thereto in relocating the lines.



Corners.

1. 5, 10. 14, 17 & 19 Stones found located
2 Stake. W. Oak 27 S 23¼ E 38½
Do 30 N 23¾ E 81¼
3 N½ m. W. Oak Stump 20 N 57 W 40 Original
4 Stake Cherry 10 N 25 E 12
6 " Hickory 8 S 45¾ E 17
Do 9 N 57½ E 37
7 " Hickory 20 N 48½ E 24
Do 6 S 43½ W 15
8 " W. Oak 6 N 44 W 4⅔
9 Stone No Bearing Tree
11 Stake B. Jack 10 N 17¼ E 30¼
Do 7 S 88 E 30¼
12, 13 & 21 Stakes No Witnesses
15 & 16 Stones " "
18 Stone W. Oak 22 N 27 W 200 Original
20 " W. Oak 30 S 40¼ E 17¾
Do " N 39¾ E 55

Plat of Survey made at the Instance of Moses Cole et-al in the North half of Section Thirty One (31) and in the South half of Section Thirty (30) in Township Twenty four (24) North, Range Three (3) West,

Joel Stanfield & E. Wiley Chainmen
Moses Cole Flagman

Apr. 21. 1873

P. C. Fowler

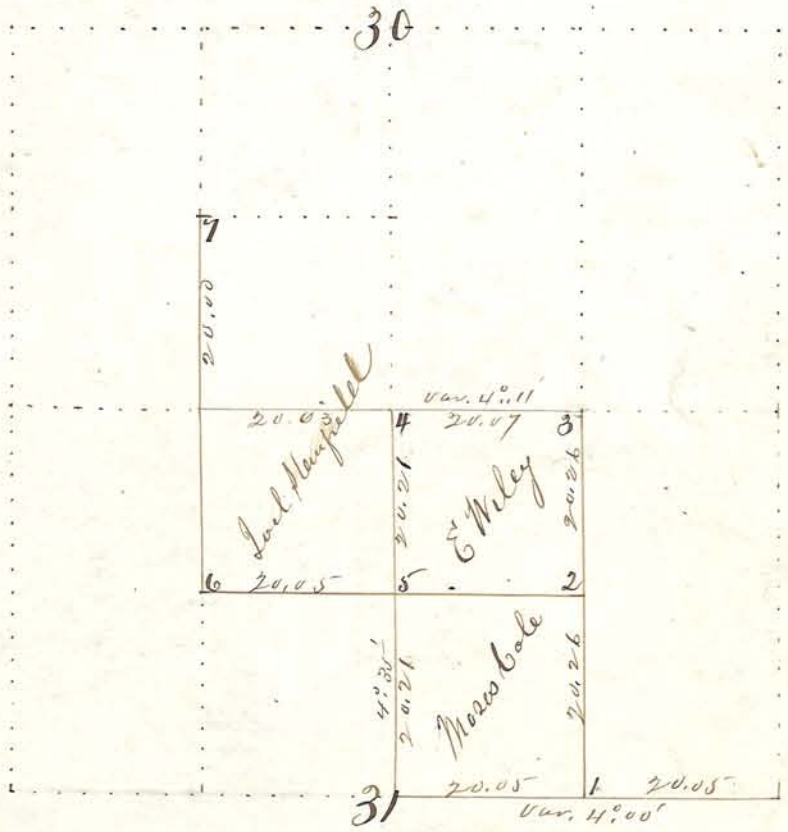

Corners.

1 Stone No Witnesses

2. " W. Oak 45 S 48½ E 100

3 " Sugar 21 N 17½ E 48 Summons
DO 27 S 88 E 69¼

4 " ¼ Sec. Cor. found Roots & Witness
Elm 4 S 2¼ E 27

5 " Rock "W" N 83½ E 74½

6 " Buck 22 North 73½

7 " R. Oak 18 S 68 E 19

Plat of Survey made at the Instance of Wm. H. Levering in the North half of Section Eight (8) in Town Twenty-four (24) North Range Five (5) West,.

Jas. Harris & Albert Jones Chainmen,

G. F. Rock Flagman

April 29 & 30, 1873

P. C. Vawter C. S.

Dec. 23. 1879 At the Instance of W. W. Stone, Mrs Brooks Consenting I subdivided the S.E. ¼ of this Section & located Corner No. 13. Matthew Duffel & W. W. Stone Chainmen — P. C. Vawter C.S.



Posts Set for Corners. No Witnesses.

13.. Stone .. Cherry & N 42½ E 84

Plat of Survey made at the Instance of L. B. Stockton and J. J. Perrin, in the South West Quarter of Section Twenty one (21) Town Twenty three (23) North Range Four (4) West both present & consenting.

The lines & Corners next to the Railway grounds were taken from a Survey of said grounds by E. Timmons, recorded in Deed Record No 40 page 250. The Courses of Other Diagonal lines are noted at a variation of 5°00' to make them Correspond with the lines of said Timmons Survey.

P. C. Fawter C. S.

May 7. 1873

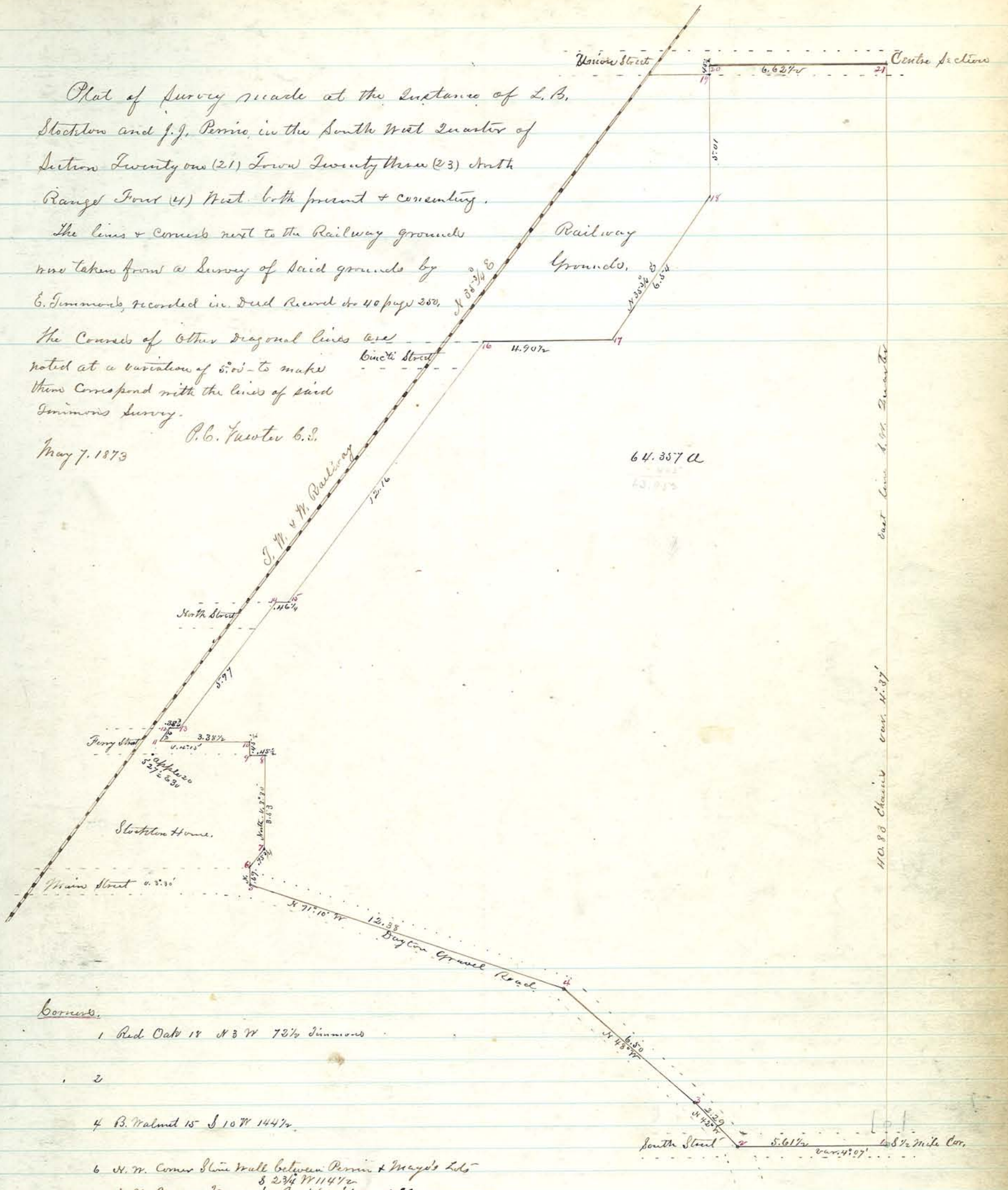

Corners.

1 Red Oak 18 N 3 W 72½ Timmons

2

4 B. Walnut 15 S 10 W 144½

6 N. W. Corner Stone Wall between Perrin & Mayo's Lots S 2¾ W 114½
N. W. Corner Mayo's Brick House S 24¼ W 191

8 B. Walnut 20 N 12 W 125

10 B. Walnut 20 N 13⅓ E 72

13 Apple 14 S 19 W 123 Timmons
B. Walnut 20 N 84 E 284½ "

15 B. Walnut 20 S 13½ W 467 "

16 Sugar (Stump) 24 S 6¼ E 163½ "
Do " 18 S 10½ W 145 "

17 B. Walnut (Stump) 24 S 3 W 147 "
Sugar " 20 S 22½ E 132 "

18 W. Oak (Stump) 40 S 84½ E 121 Timmons
R. Oak " 24 S 48 E 109 "

19 W. Oak " 24 S 45½ E 22 "

21 R. Oak (Stump) S 36¼ W 69½ "
Do S ¾ E 89 "

Plat of Survey of a Cemetery Lot in the South West Corner of the South East Quarter of Section Twenty Eight (28) in Town Twenty four (24) North, Range Three (3) West, made for the Trustees thereof.

May 9th 1873

P. C. Fawter C. S.



Corners.

1. Roots of Hickory N54E19 Original
   Beech 18 S75W106

2 B. Walnut Stump 30 S83½W30

3 Beech 24 N39¼ E46¼

Plat of Survey made at the Instance of Clark L. Baker et. al. after Ten Days notice in Sections Twenty three (23) Twenty four (24) and Twenty five (25) Town Twenty three (23) North, Range Three (3) West,

Henry R. Slaybaugh }
David Sense } Chainmen,

May. 12 + 13. 1873

P. C. Vawter C. S.

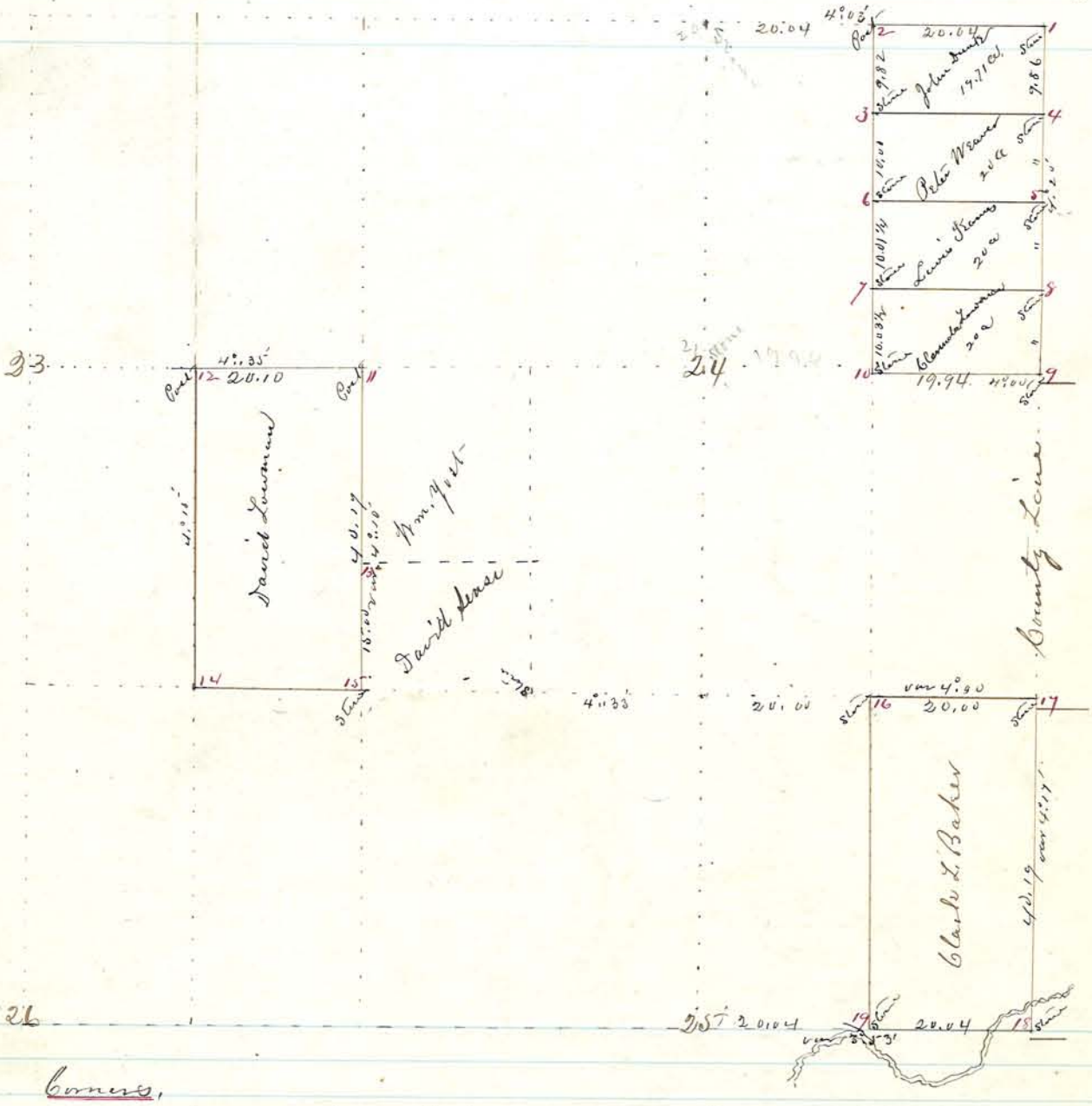

Corners,

1 W. Oak (Stump) S 66 W 57 "Original"
Hickory 20 N 21¾ E 53¼

2 W. Oak 24 N 56¼ W 93

3 W. Oak 8 S 63 E 48

4 Maple 10 S 75¼ E 59

5 Buck 22 N 77 W 51

6 W. Oak 20 N 2 W 67½

7 + 13 No Witnesses

8 W. Oak 20 N 56¾ W 100

9 W. Oak (Stump) S 64 E 54 Original
Do 22 N 42½ E 110

10 found Located

11 W. Oak (Stump) S 64 W 14 Original
Swp. Oak 12 S 74 E 61⅔

12 Hickory 18 S 66 W 7
Elm 15 S 50½ E 29

14 + 15 Located in former Survey.

16 Swp. Oak 15 S 21½ E 87

17. found Stone located
Hickory 9 N 53½ W 42

18 W. Oak 10 S 35 W 23⅓
Sycamore 24 N 47½ W 79

19 Sugar 18 S 64¼ W 50½

20 Stone set Oct 2. 1874

21 " " " "

Plat of Survey made at the Instance of Wm. L. Murdock, Agent for Stephenson in the South West Quarter of Section Thirty (30) Town Twenty-one (21) North, Range Four (4) West.

Harvey Cross & Wm. Lewis Chainmen

May 24. 1873

P. C. Painter C.S.



Corners

1 Cottonwood 40 North 41

2 Centre of Top of Rock
N 76½ W 42

3 & 4 Stones found,

Plat of Survey made for John Eitel of that part of the North East fractional Quarter of Section Four (4) Town Twenty three (23) North, Range four (4) West, which lies west of the Centre of the Lafayette & Battle Ground Road,

May 23 - 1873

P. C. Vawter C. S.

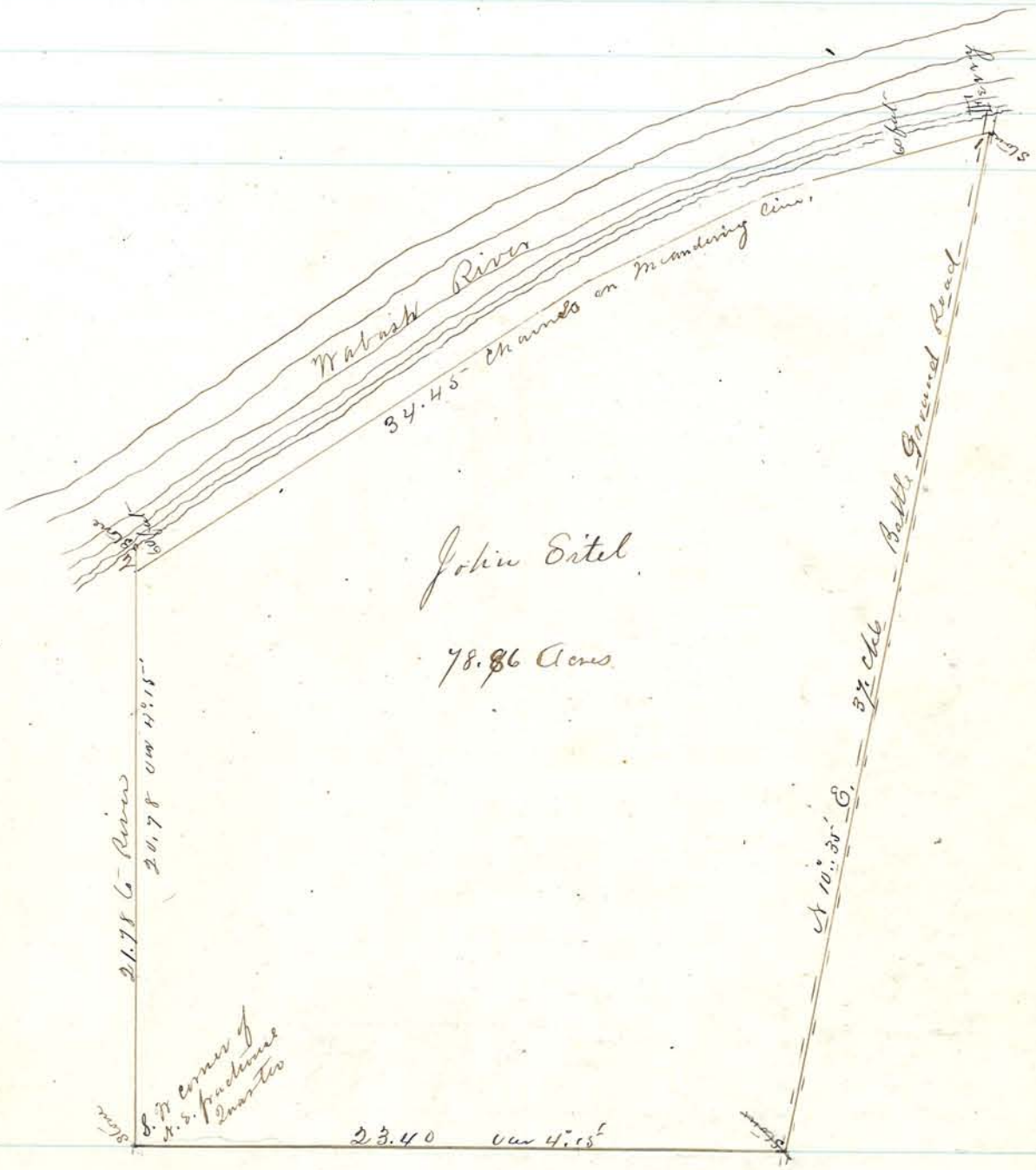

Corners

1 Cottonwood 24 S 41 E 63 2/3

2 Cottonwood 9 N 49 W 22 1/2

Plat of Survey made for John Eitel of a Two Acre Tract in the West half of the Longlow Reservation Town Twenty three (23) North, Range Four (4) West. For the original location of the beginning Point, See Record A. page 296

May 27. 1873

P. C. Fowler C. S.

A-296

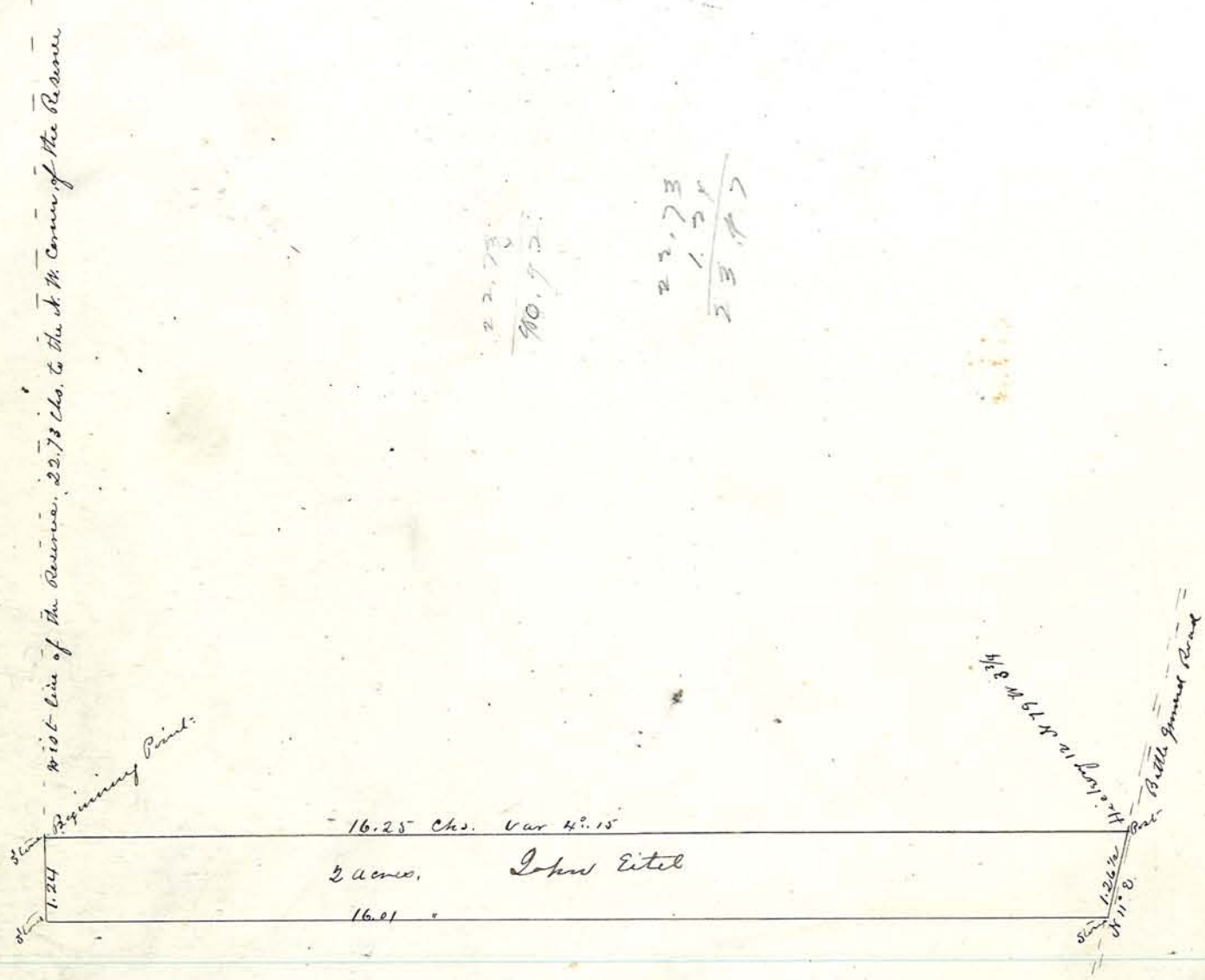

Plat of Survey made at the Instance of John Brand, of the North East Quarter of Section One (1) Town Twenty two North, Range Three West. Henry Burkholder present & consenting.

Orlando Brand, Henry Burkholder & John Brand Chainmen.

May 26 – 1873

P. C. Fowler C. S.



Corners,

1 Set Stone.
Beech 24 S 20¼ E 110

2 + 4 found Stones located.

3 Set Stone
Elm (Roots) S 23 W 22 "Original"
W. Oak 20 S 1 W 31½

Plat of Survey made for Mrs Nancy J. McCannaughhay in the North East Quarter of Section Ten (10) Town Twenty four (24) North, Range Four (4) West. The North half mile corner as a beginning point was determined by measurement of the North line of the Section, & taking the middle point, & the Centre of the Section by Measurement through North & South & taking the middle point.

Robert McCannaughhay & James Gibson Chainmen

John R. Harvey Flagman. June 6. 1873

P. C. Vawter C. S.

Oct. 16. 1873 Made Subdivision of the South part of the West half of the Quarter Section shown on Plat below & located Corners 6. 7. 8. 9. 10. & 11. J. R. McAfee present & Consulting. Surveyed at the Instance of Jno. R. Harvey & for himself, Wm. Brown & Wm. Robinson. David Hanger & Basil Clevenger Chainmen. " " P. C. Vawter C. S.

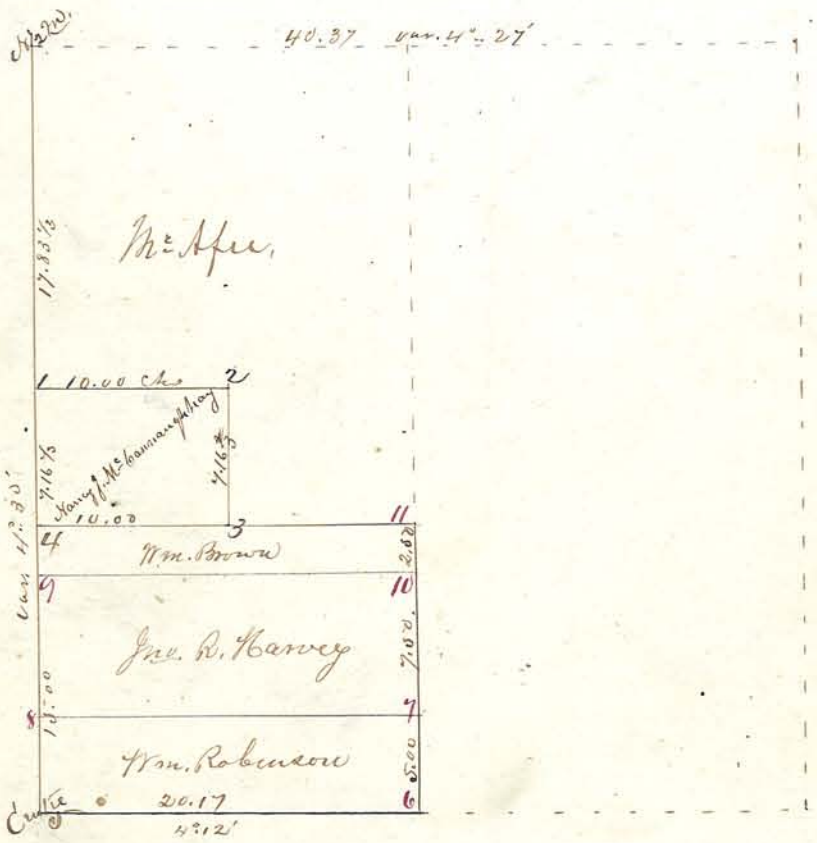

Corners.

1 Post No Tree.

2 " W. Oak 30 & 36½ E 41

3 " J. Oak 8 N 45 E ½

4 " B. Walnut 15 N 71½ E 16½

5 " Br. Oak 8 & 38 E 21
Do 6 N 54 W 5

6 Post found Located
Br. Oak 12 N 87 E 23

7 " Water Beech 3 S 32¾ E 3¼
Do 3 N 82 W 3¾

8 " Ash 8 & 88½ W 16⅓

9 " R. Oak 10 North 3¼

10 " Br. Oak 6 N 60¼ E 23¾

11 " Elm 18 N 30 E 18¾
Br. Oak 30 & 43½ W 24

Plat of Survey of Lands for John Acheson in Sections Thirteen (13) & Fourteen (14) Town Twenty Four (24) North, Range Four (4) West, Due Notice having been given to interested parties, The lines running from corner Seven to corner Nine & from corner Ten to corner Eleven were located & established by consent of the parties, White & Scott being present, & Burgett represented by his son, Acheson & Scott Chainmen & E.N. Cooper flagman.

June 12 & 13. 1873

P. C. Vawter C.S.

Sep. E. 1810, I ran an East and West line as shown on plot and balanced the land on either side of the bearing N 63° E for Mitchell & Moiting who have traded the respective pieces of ground.

Mitchell and Moiting Chainmen

A. G. Arnold C.S.



1556
2476
44.72

27
4
81
4.30
1.21
3.09 O.W.
2.06
1.08

Corners,

1 Stake Hackberry 12 N 6¼ E 90⅓

2.4.12 & 13 Stones found

3.8.9. & 11 Stakes set No Witnesses

5 In the Centre of the Railroad.

6 On the R.R. Embankment & links west of Iron

7 B. Oak Stump N 45½ E 218 Original
J. Oak " N 55½ W 13 Levering

10 W. Cherry 18 S 17 E 15½

14. Stone - Set Oct 19-1896 - See Record "B" page 223

Plat of survey made at the Instance of G.W. Bringham & B.F. Magee, in the West half of the South West Quarter of Section Thirty Six (36) Town Twenty four (24) North, Range Six (6) West. Tract "A" conveyed by Bringham to Magee, & tract "B" conveyed by Magee to Bringham.

G.W. & L. Bringham Chainmen

B.F. Magee Flagman June 18-1873

P.C. Vawter C.S.



Corners.

1 Stone found

2 " B.Oak 16 N 23 1/2 E 5.8

3 " W.Oak 16 S 45-3/4 E 18.5

4 Stake Bur. Oak 16 S 66 W 45

5 " W. Oak (Stump) S 68 W 15.2 "Original"

Plat of Survey for Robert Heath of the East half of the East half of the South West Quarter of Section Nineteen (19) Town Twenty-three (23) North, Range Five (5) West.

July 8. 1873

P. C. Fowler C.S.

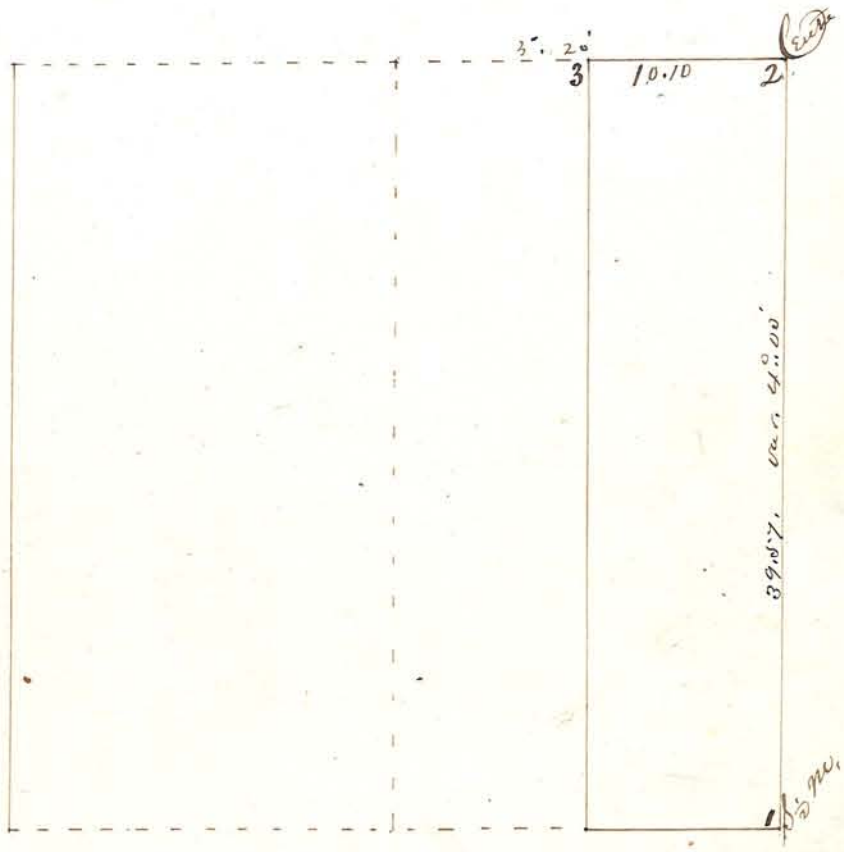

Corners.

1 Bur. Oak 48 N 48 W 153 "Original"

2 Red Oak 36. Corner Trees
W. Oak 30 N 88 W 13

3 W. Oak 26 N 76½ W 21

Plat of Survey made at the Instance of Gerard Aper in the North West Quarter of the South West fractional Quarter of Section Seventeen (17) Township Twenty three (23) North, Range Four (4) West; The Tract of 2½ acres set apart for Gerad Aper Contains all South of the Tracts Marked Simpson & Swiger except two Small Lots marked "Tell" & "Neville", the two together Containing 1.03 a,

B. Thornell & Neville Chainmen.

August 1-1873

P. C. Fawter C.S.

Sep. 1-1873. Set Stones at the Corners of the Small Lot "X" which is .79 Links Square & Conveyed by Martha J. Swiger et. al to Leonard Swiger.

P.C. Fawter C.S.

March 19-1874.

Set Corners 10.11.12 & 13 for Gerad Aper & Mrs Swiger.

P. C. Fawter C.S.

Feb. 25th 1878 Set Corner 14 for Gerad Aper & Mrs Swiger or Heltt,

P. C. Fawter C.S.

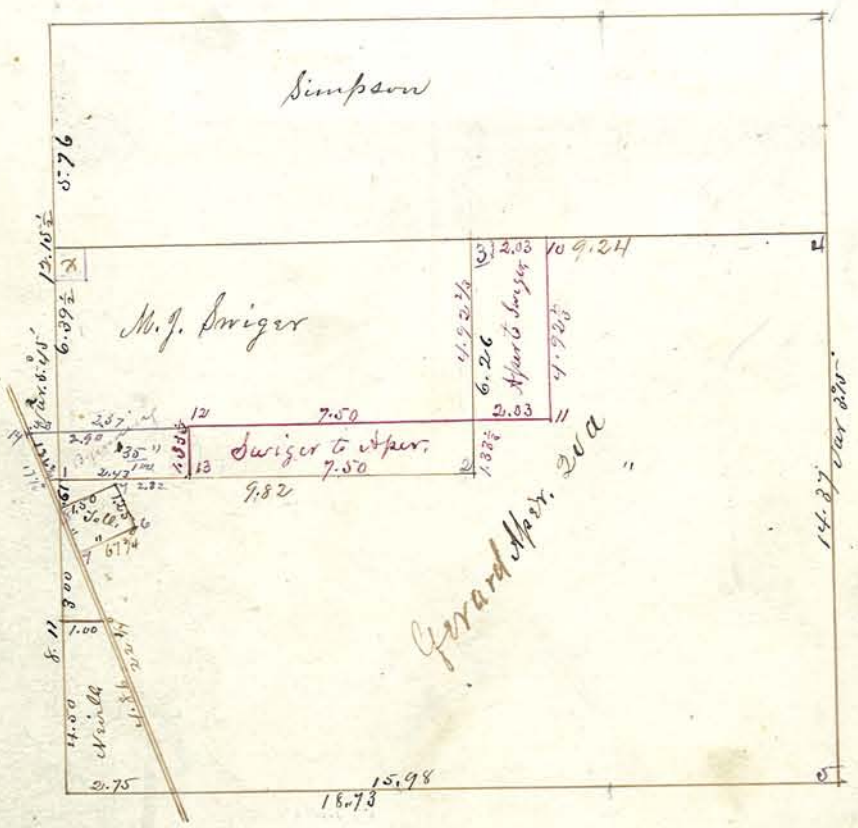

Corners. 1 Stones Sycamore 20 S 43½ E 48
2. 3. & 4, Stones No Witness,
5. 6. 7. 8. & 9 Stones by former Surveys.

14 - Stone = Stone East on line 45½ lks

Plat of Survey, made at the Instance of Thomas Underwood Agent, of a Tract of Land in the South West Corner of the North half of the North west fractional Quarter of Section 17 Township 28 North Range 4 West, it being that part of the Tract marked "Stephen A. Wilstach" on Plat in Book "B" page 138 lying Westward of the Road. In Tracing the North line I followed the main line of blazes running Westward, but ran Out 50 Links North of the Corner as located by Mr Levering. See Reference below, I then measured the next line from my point of intersection making it sixteen links longer than Mr Levering's Recorded measure, or found his Corner thirty four links shorter than his measure, which led me to suppose there might be some mistake in the location of the Corner by him. I therefore, as the parties Concerned were not present left the point unsettled, but in Estimating the Area took the line as run by myself,

Aug. 5th 1873 P. C. Fowler C. S.

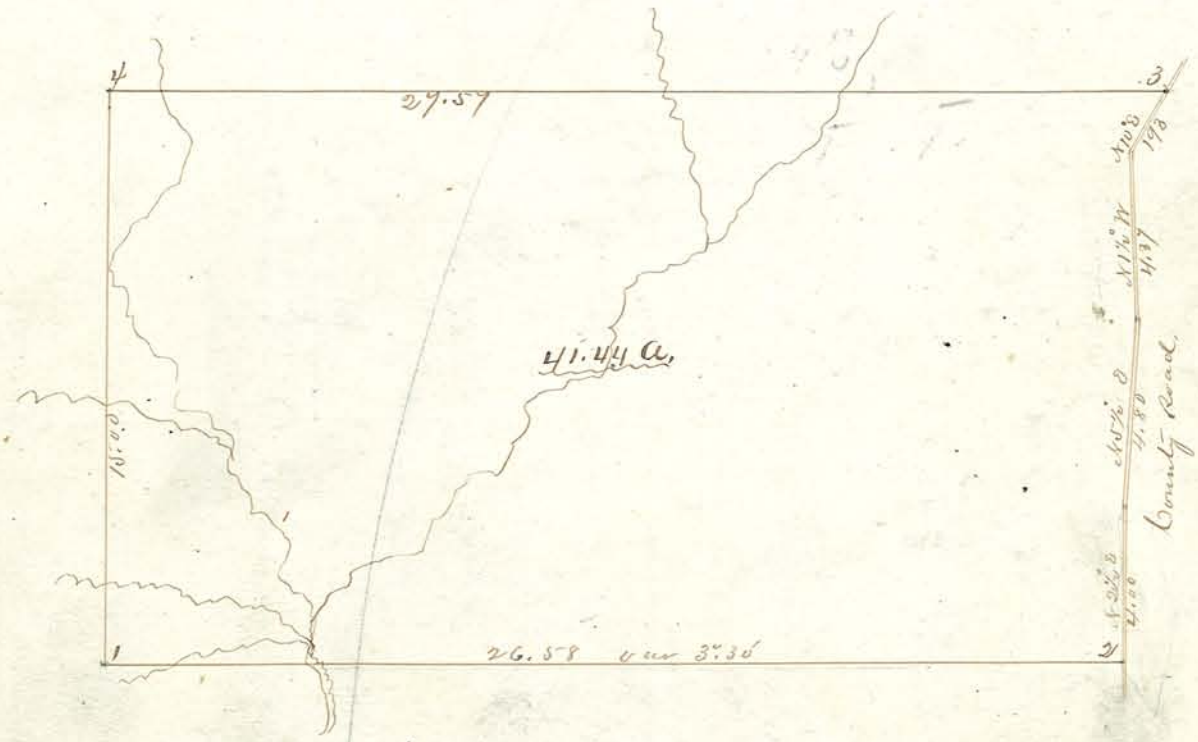

Corners 1. N.O. Stk, S 19 W 15-L
W. Oak 24 N 42½ W 13 S former Survey.

2 W. Oak 36 S 53 E 68½ Book "B" page 280 Corner 2

3 W. Oak 6 S 88 W 42½
B. Oak 12 S 54 E 38

4 Post Set 50 links North of Corner as located by Levering.
See Book "B" page 138 Corner 11

Plat of Survey made at the Instance of Jno Pettitt & Jno A Wilstach Attorney for the purpose of getting a proper description & the Area of Certain Lands formerly owned by Samuel A. Huff & Wife in School Lots No 13. & 14, in Section 17 Township 23 North Range 4 West. The South line of the 12 Acre Tract is as determined by Mr Levering See Book "B" page 48. The South West Corner of Lot 14 being washed out & no land marks remaining I took the line as the Lands are now in occupancy by adjacent owners.

Aug. 7 1873 P. C. Vawter C.S.

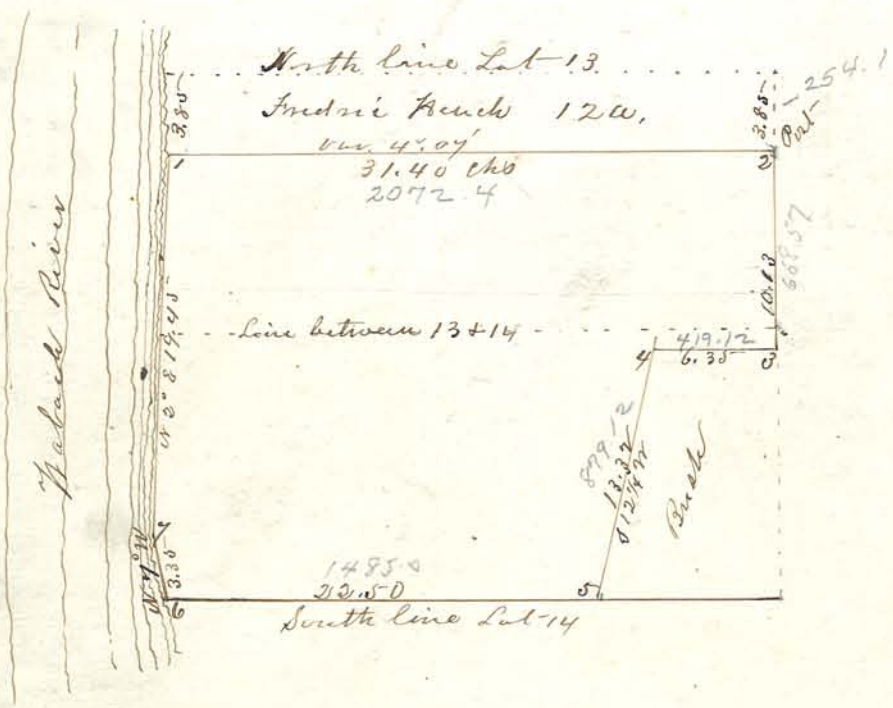

Corners.

1. Elm 20 N 10 E 16 Levering
Hackberry 20 S 37¼ E 18

2 & 3 No Witnesses

4. Sycamore 15 N 74¾ E 187 Book "B" page 334

5 Hickory (Stump) N 79 E 16¾ " " " "
Br. Oak 8 S 87 E 30½

6 Br. Oak 22. N 66 E 99

7 Sugar 12 Corner

Plat of Survey & Subdivision of the East half of the South East Quarter of Section Five (5) Town Twentytwo North Range Four West done at the Instance of Henry A. Felton Forty One Acres having been sold by him off of the South End of said Tract.

August 14 – 1878

P. C. Vawter C. S.

Oct. 24/80 Subdivided the N. W. ¼ of S. E ¼ of Sec. 5, And located Corners 5 & 6 for Thos McKone & Wm. Ortman

P. C. Vawter C. S.

Corners.

1 W. Oak 30 N 19½ E 27

2 W. Oak 12 S 60 E 37
Do 10 N 74 E 69.

3 W. Oak (Stump) N 31 E 13 'Original'
Do 24 S 68½ E 58½

4 W. Oak (Stump) N 88¾ E 50 Lewiring

5 Stone – Stone Corner for West North 5

6 " W. Oak 28 S 69 E 53
Do 6 N 69 W 3¾

Plat of Survey made at the Instance of Wm. Fox Agent in Section Twenty (20) Town Seventyone (21) North Range Four (4) West.

Jethro Neville & John Hutton Chainmen. The lines adjacent to Romney from Corner No 7 to Corner No 10 are as follows. South 1.34 chs. East 2.50 South 1.35 East 1.11½ South 2.36½. East .03 South 1.59 East .85¾ South 4.33 to Corner 10. The Small Lot "X" is a Church Lot 1.35 chs front by 2.50 chs Deep. Aug. 20 & 21 - 1873

P. C. Fawter C. S.



19.86
2
39.92

Corners.

1. 4. & 14 Stones found Located

2 Stone. B. Walnut (Stp) N 23 W 48 Original
Br. Oak 16 N 43½ W 87
Hickory 10 S 67½ W 32

3 " Jack Oak 10 N 44¾ E 48
do 18 S 61 W 56½

5 Stone Set 23 feet East of Corner
P. Oak 18 N 75¼ E 63

6 " Br. Oak 12 S 23¾ W 21
B. Walnut 10 N 33¾ W 25

7 Stone Set 30 feet East Corner
Br. Oak 40 N 62½ E 72½

8 Stake R. Oak 15 N 48 W 2¾

9. 13. 15. & 16 No Witnesses

10 Stone Hickory 18 S 87 E 20

11 " B. Walnut 16 N 29 W 22
do 12 N 80½ E 33½

12 Stone. W. Cherry 12 S 55¼ W 59½

17. " Small & Stake at side
Clump Thorns N 76¼ W 23½

Plat of Survey made for Robert McKee in the South End of the East half of the South West Quarter of Section Twenty four (24) Township Twenty three (23) North Range Five (5) West

Sept. 5. 1873

P. C. Foster C. S.

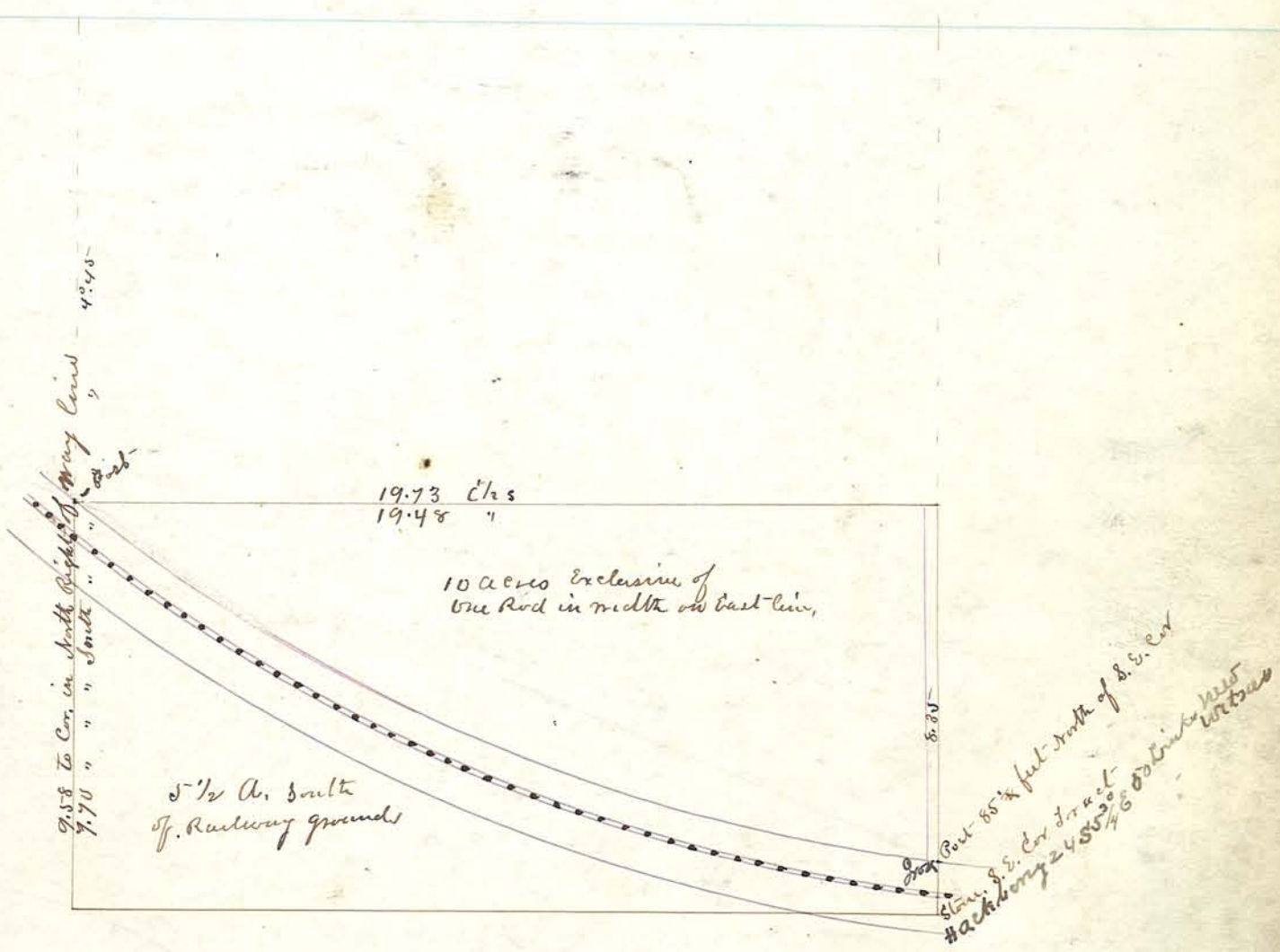

Plat of Survey in the North West Quarter of Section Twentyone (21) Township Twenty four (24) North, Range Three (3) West, made for Anna Tucker.
For Survey of "Mill Lot" See Book "B" page 49.

Sept. 18. 1873

P. C. Vawter C. S.

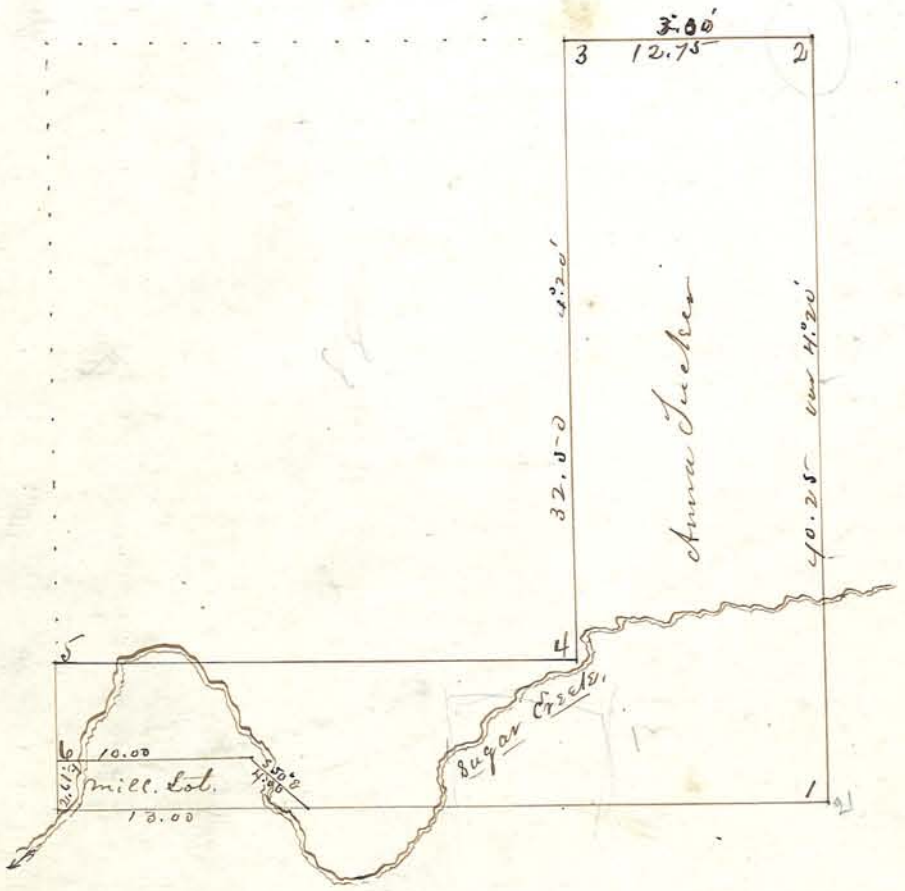

Corners.

1 & 2, & 6 Stones found,
3 & 5 Stakes set
4 Stone. By canon 30 S 66¼ E 25
Elm 30 S 26¼ W 21¾

Plat of Survey made at the Instance of Owen Ball in the West half of the North East Quarter, and in the East half of the North West Quarter of Section Thirty two (32) Town Twenty three North, Range Four (4) West.

Sept 17. 1873

P. C. Vawter C. S.

Corners.

1 Elm 2x S 18¾ W 43½

2 W. Oak (stump) N 56 W 12
DO 8 North 112

3 R. Oak 12 N 35½ W 34

Plat of Survey made at the Instance of Nathan Bond & E. J. Galey in Sections Eight (8) & Nine (9) Township Twenty four (24) North, Range Three (3) East, Chas. Spring, Martin V. Smith & N. Bond Chainmen. on Oct, 6 & 7 – 1873 P. C. Fowler C. S. March 23. 1876 Made Survey at the Instance of Noah Shipley Dr. Wm. Mote & E. J. Galey present & Consenting, & Located Corners Sworn to Twelve inclusive; Also relocated the line between Galey & Bond, Wm Clingenpeel & Martin V. Smith Chainmen Nathan Bond Flagman

P. C. Fowler C. S.

Feb 27 – 1878. See Final Record Book K: No 1 page 222 for Partition proceedings of Estate of Jno Bond

Partition of "Mrs Bond" Tracts of Land February 1889 - As indicated by red lines & figures - Case Elizabeth E Malone vs. Anna Burgett - Circuit Court - See final Record ___ page ___

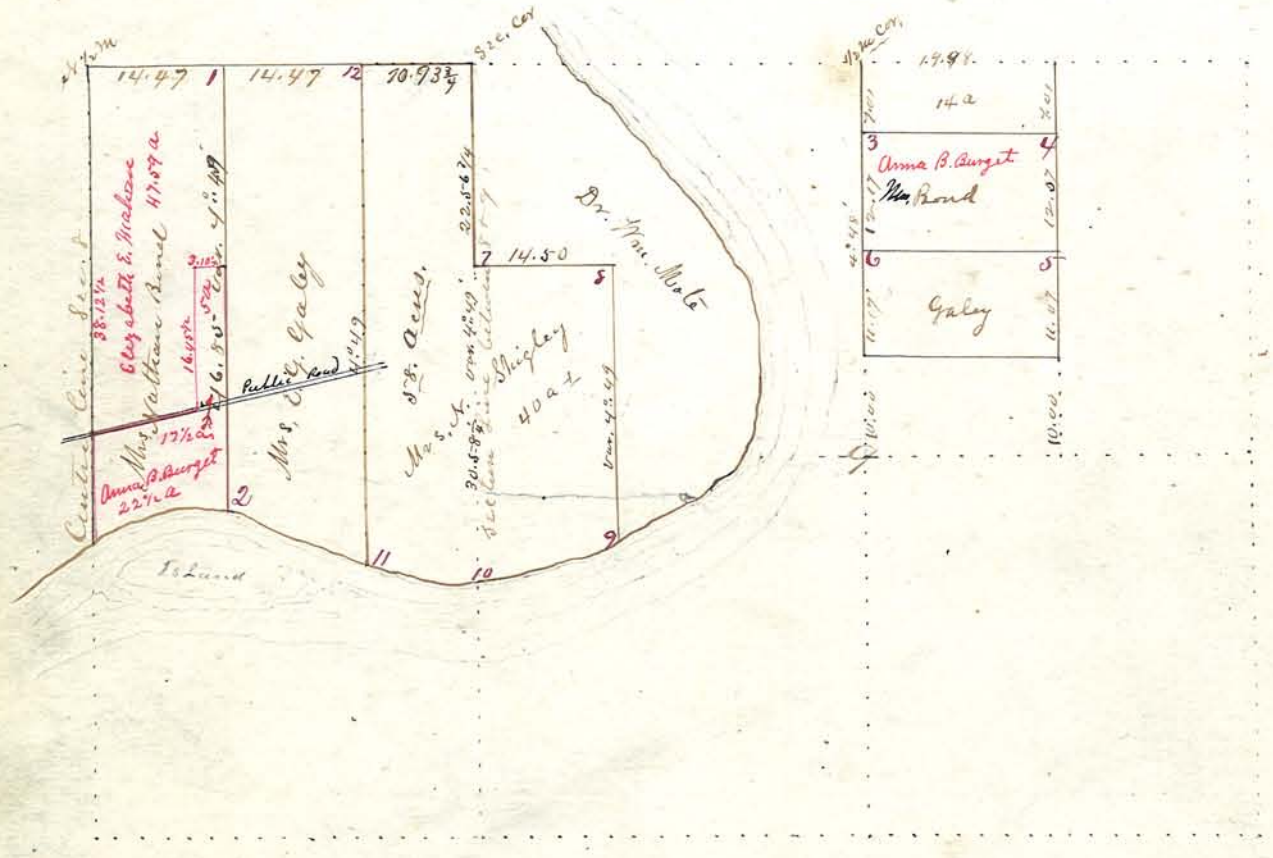

Corners.

1 W. Oak 11 S 49½ W. 47
Bl. Oak 11 S 44 3/16 43

2 Iron Bearing Tree

3 B. Oak 4 N 70½ W 11½
Yr Oak 5 S 39¾ E 35½

4 W. Oak 30 South 41¼
B. Oak 6 N 45 E 13

5 Sassafras S 50 E 13
Sugar 4 N 8¾ W 6¾

6 Sycamore 4 N 1½ W 18¼

7 Stone Bd Oak 10 S 1 W 8
Do 7 N 28½ E 25½

8 " W. Oak 12 N 75¾ W 66½

9 Stake On Bank of River in Fence
Sycamore 36 S 70¾ E 39½

10. Honey Locust 24 Corner,
Marked on 4 Sides

11 Stone Sycamore 40 S 15¼ E 22¼
Do 40 N 63 W 8 2

12 " W. Oak 7 S 37½ E 33¾
Bl. Oak 6 S 46¼ W 44¼

Plat of Survey made for Thomas Barnes in Section One (1) of Burnetts Reservation at the Mouth of Tesspecanoe River Town Twenty four (24) North, Range Three (3) West, Setting off 207.25 Acres in the South West Part of the Share of said Section assigned to Wm. G. & Geo. W. Ewing for which partition See final Record of Circuit Court No 8 page 109, also Surveyor's Record A. page 559.

Oct. 7. 1873

P. C. Vawter C. S.

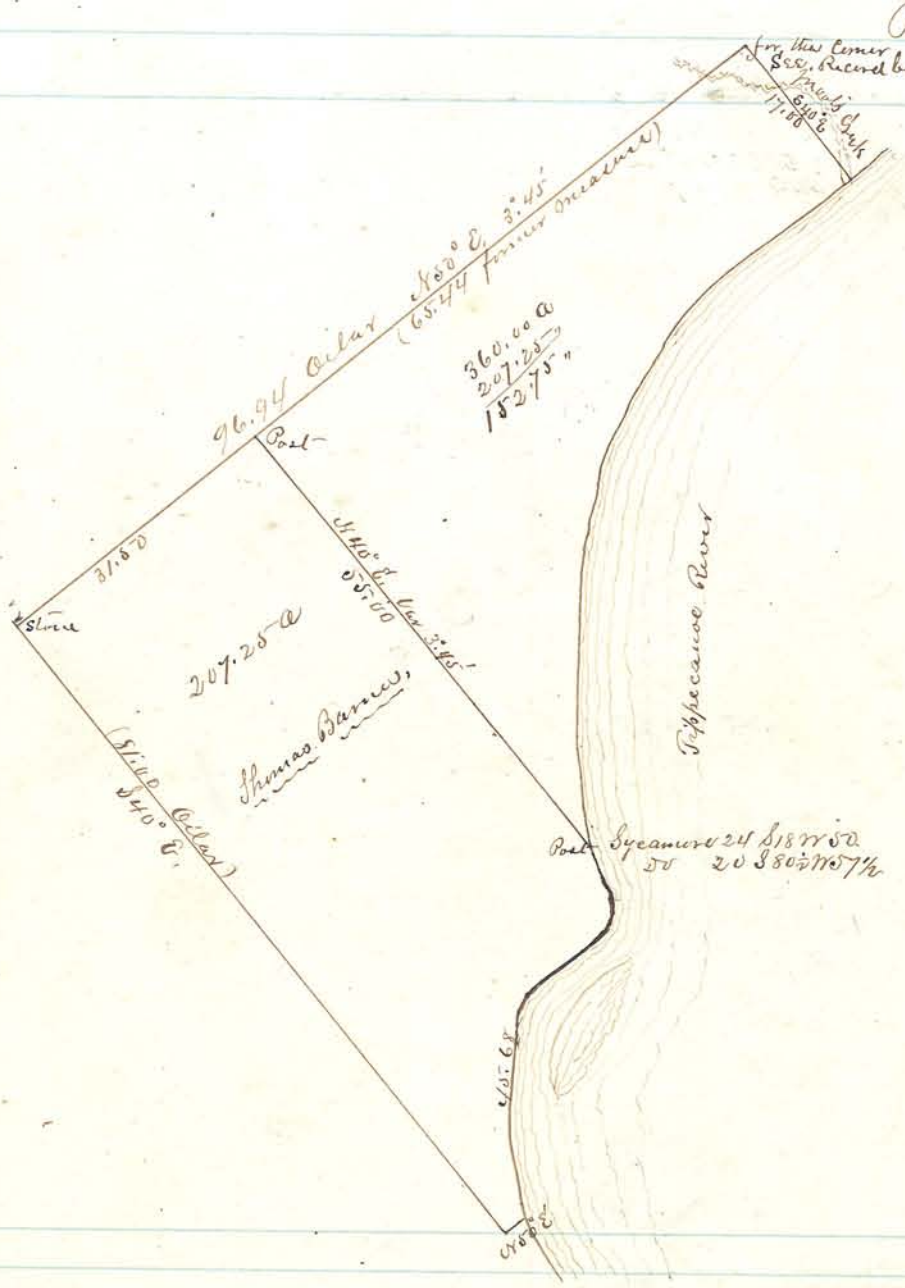

May 10th 1875

At the Instance of Thomas Barnes I made Survey of the North West boundary line of the Tract above platted. I took the Course of the line from two corner Stones located by Henry Dilar a former C. S. for which See Record "A" page 559 Corners 3 & 4, & ran the line thence N 50° E 38.43 Chains to the intersection of the line between Sections Seven (7) & Eight (8), of Town Twenty four (24) North Range Three (3) West where I found my Meanders in agreement with the Corner there located. From thence I continued the same Course N 50° E 38.40 Chains where I found a large Stones with a flat top, about Even with the Surface of the Ground. About two Chains further & one half Chain to the left or North West I was shown another Stone Claimed to be the Corner, but as the difference in distance in distance from the Corner on this line between Sections Seven (7) & Eight (8) Mentioned above, was too great for any ordinary variation in Chaining, & also as the distance from said Stone Claimed As the Corner was about Eighteen (18) Chains, instead of Seventeen (17) Chains as Called for from the River, while the other first named Stone was in my Course, varied in distance but Ninety links from the Congressional Measure from the Corner between Sections Seven (7) and Eight (8), & also was about Seventeen (17) Chains as Called for from the River, I therefore recognized this flat Stone as the the true Corner & took bearing Trees as follows. Sycamore 16 N 2¼ E 48. Sycamore 24 S 4½ E 111½, This Stone is 1.15 chs N 50° E of the Creek as it now runs.

P. C. Vawter C. S.

Plat of Survey made for Ezra Huffman and Leander Bowers, subdividing the South East Quarter of the North East Quarter of Section Twenty One (21) Town Twenty three (23) North Range Five (5) West. For the Outside Corners of said Tract See Record B. page 161.

Oct 17. 1873

P. C. Vawter C.S.

Mch. 29-1881

At the Instance of James Bowers I relocated the Corners to the South half of the Tract platted below + Stated South Line x Mc Corkle Geo. Heffner Chainmen. L. Bowers Flagman — P.C. Vawter C.S.

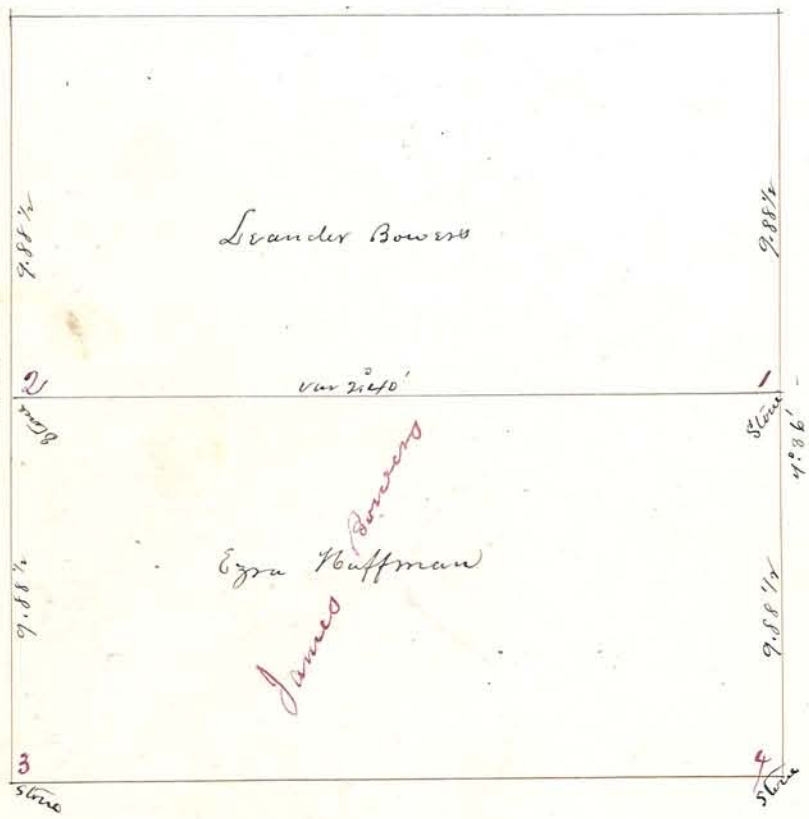

Corners,

1 W. Oak 24 S 30 E 26¼
Do 9 S 46 W 55

2 W. Walnut 6 N 60 W 13⅓
Sugar 22 S 61¾ E 21¾

3 W. Oak (stump) S 20½ E 20 A. J. Vawter

4 Stone "W" N 45¾ W 42½
W. Oak 20 N 81¼ W 189¼ See Record B page 20

Plat of Survey made at the Instance of Brady et al. in Section Two (2) Township Twenty two (22) North, Range Four (4) West. Parties Concerned present or represented by their Agents.

Hugh Ray & John Carson Chainmen

October 20, 1873

P. C. Vawter C. S.

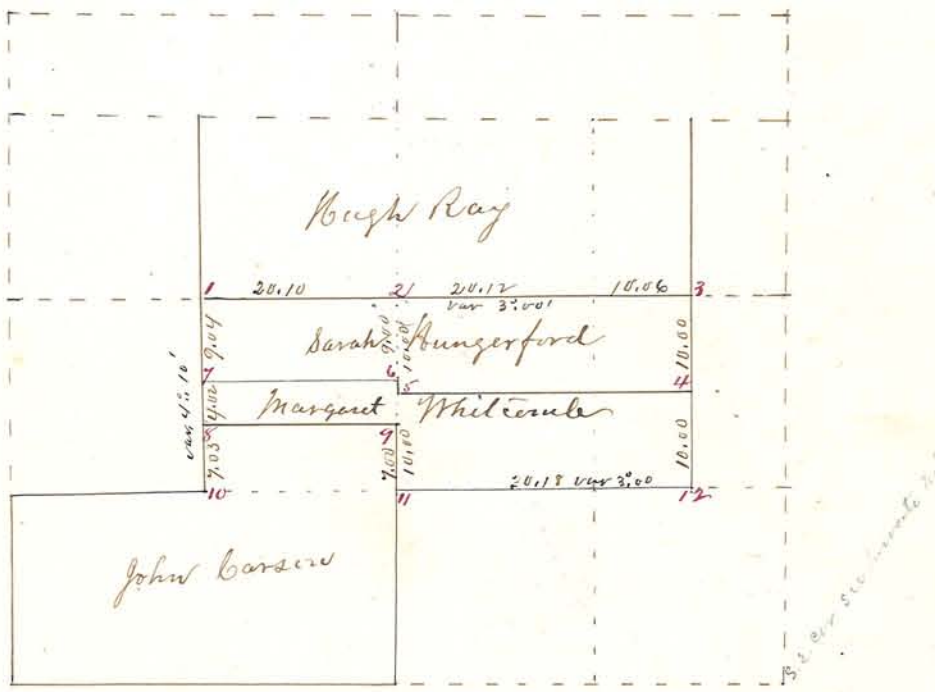

Corners.

1 W. Oak 24 S 35½ E 205 Limestone

2. 5. 6 & 12 No Bearing Trees.

3 Cherry 6 N 86 W 15¼

4 R. Oak 22 N 46¼ E 66½

7 W. Oak 30 S 84 E 83½

8 W. Oak 40 N 26 E 24½

9 Locust 15 S 6 W 45½

10 B. Walnut 24 N 72½ E 91⅓

11 W. Oak 22 N 17¾ E 83

Plat of Survey made at the Instance of George Leaming in the East half of the East half of Section Thirty Six (36) Township Twenty two (22) North, Range Three (3) West. Parties adjoining on the North present & Consenting. Perry Leaming & Jacob Geiger Chammen.

October 21. 1873

P. C. Vawter C. S.

Not able to locate this.



Corners.

1 Stone. Hickory 22 S 44 W 82
Do 14 N 57 W 56½

2 " B. Wal. Stump 36 N 28 W 52 } Summons
Sugar 18 S 23¾ W 62 }
W. Oak 36 N 51½ E 108

Plat of Survey made after due notice for Manford & Norsemus Barker in the North West fractional Quarter of Section Six (6) Range Three (3) and in the North East fractional Quarter of Section One (1) Range Four (4) All in Township Twenty four (24) North.

Manford & Norsemus Barker Chainmen Oct. 23 & 24. 1873

P. C. Fawter C. S.

Nov. 11-1875 Made Survey of a 5.73 Acre tract in N. E. 1/4 of N. W. 1/4 of Sec. 6. Sold by Daniel Barker to Norsemus Barker; And located Corners 15 & 16 as numbered on plat below. P. C. Fawter C. S.

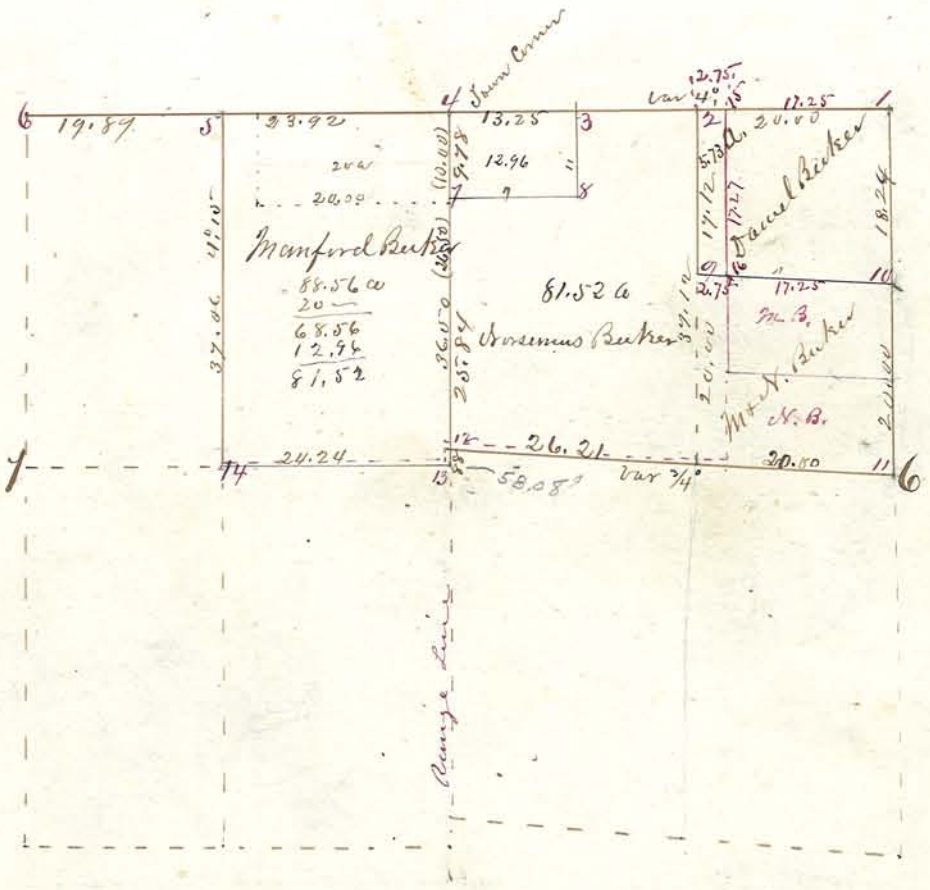

69.08
165
34540
41448
6908
114820

18.24
64
10944
1094
1203.44

Corners,

1. 4. 6. 12. 13. & 14 found Stones

2 W. Oak 27 N 11 E 111

3 Top of Rock S 41 E 15
Jack oak 15 North 46¼.

5 Br. Oak 12 S 43 E 75¼
Elm 11 N 71¼ E 8½

7 No Bearing Tree

8 Top of Rock N 30 W 58

9 W. Oak Stump 36 S 32¼ W 41¾

10 Elm 14 S 6 W 17.

11 Hickory Stump 4 S 18½ W 5 Summons.

15 W. Oak 28 S 20 E 44¾

16 W. Oak 8 N 54 E 29

Plat of Survey in the West half of the East half of Section Thirty One (31) Town Twenty two (22) North Range Four (4) West made at the Instance of David McCabe for, John Waters due Notice having been given to adjacent parties. Wm. Justice & Jacob Miller Chainmen. Geo. Williams Flagman.

October 30. 1873

P. C. Vawter C. S.



Corners

1 Stone See Book B. page 272

2 & 4 " " " " " " 599

3 " W. Oak 7 N 44½ W 39 ±

5 " Four Cherries from one Stump 18 N 67¼ W 79½

6 " Cherry Stump N 51½ W 64 Original
Do 18 S 75½ W 157½
Do 18 N 20 E 67½

7 " W. Oak 28 S 38½ E 57

Plat of Survey made at the Instance of Dr J. C. Webster Trustee of Randolph Township, in Connection with the Owners of adjacent lands, for the purpose of establishing the line upon which a Roadway had been located, in Section Sixteen (7) Township Twenty one (21) North, Range Four (4) West.

Parties in interest present in person or by Agent and Consenting.

Nov. 3, 1873

P. C. Vawter C. S.

May 6. 1874. Rel- Stone at Corner No. 4 for Thos. C. Hall, Agent. P. C. Vawter C. S.

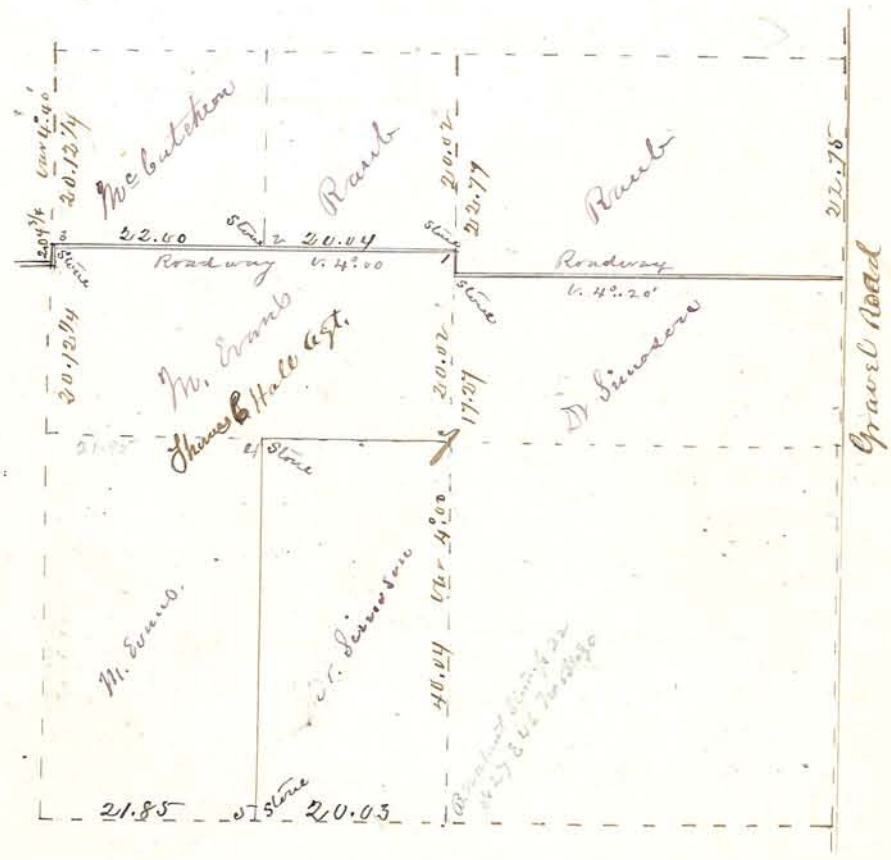

Corner,

1 .. Top of Rock 8 86 W 44¾

5 .. See corner 3 page 78

Plat of Survey made for John Doyle et al. in Section Seventeen (17) Town Twenty four (24) North, Range Three (3) West

Nov. 7. 1873

P. C. Vawter C.S.

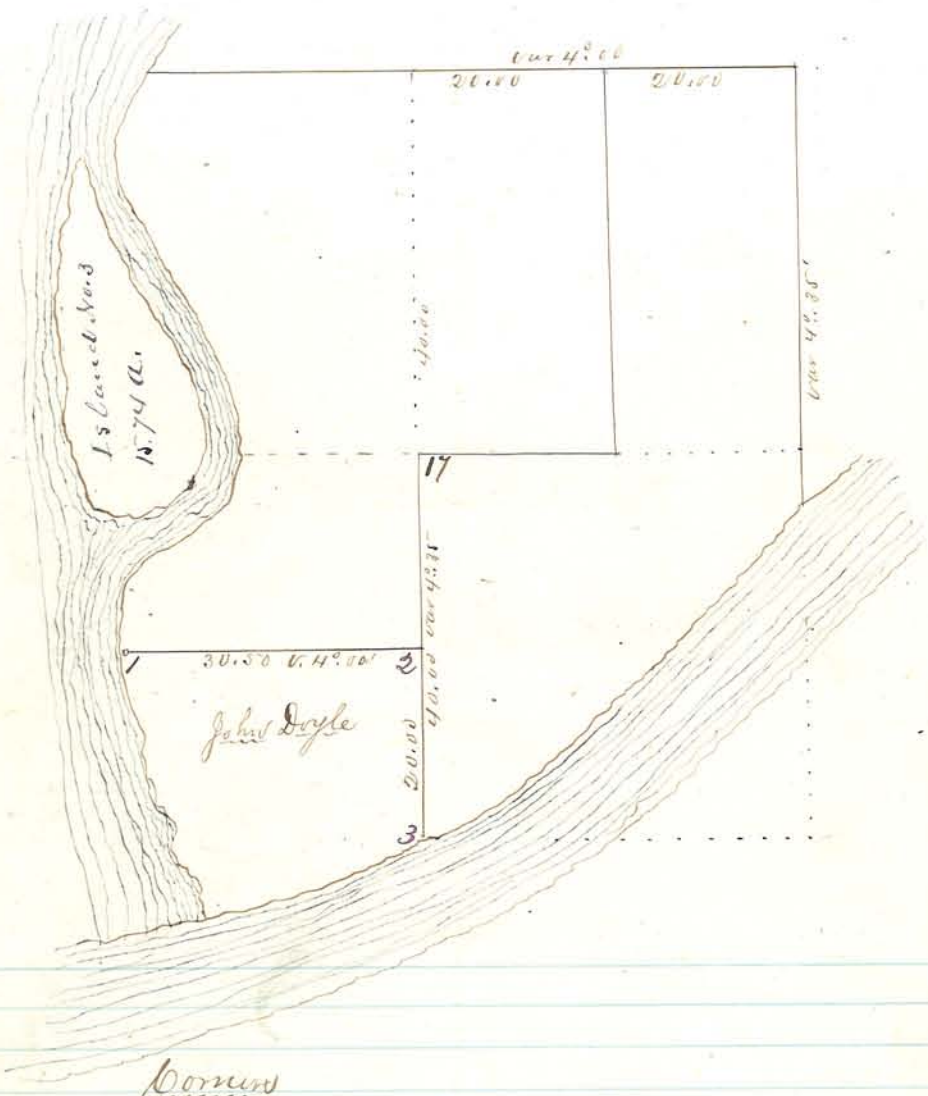

Corners

1 Post Cotton 18 S 10¼ E 34
Maple 11 N 88¾ E 110

2 Stone Elm 20 N 84¾ W 48½

3 Post Sycamore 15¾ W 17½
Elm 12 S 48½ W 9½

Plat of Survey made at the Instance of Geo. Inda Et. al, in Sections Twenty (20) & Twenty nine (29) Township Twenty four (24) North, Range Three (3) West. Parties Concerned present in person or by Agent.

J. F. Smith & Wm. Harris Chainmen.

November 11. 1873

P. C. Vautier C.S.

April 21.1875.

Made Survey for Wm. Miller & planted Corners 6.7.8 & 9. A. Gettings & Geo. F. Frakes Chainmen, Albert Stair flagman. P. C. Vautier C.S.

Nov. 18.1875 Made Survey of the South & West lines of the North East Quarter of Sec. 29, and established Corner No 10 being the Centre of said Section. Done at the Instance of Daniel Wallace present owner of the "Auburn South" tract after ten days Notice to owners of adjacent lands. P. C. Vautier C.S.

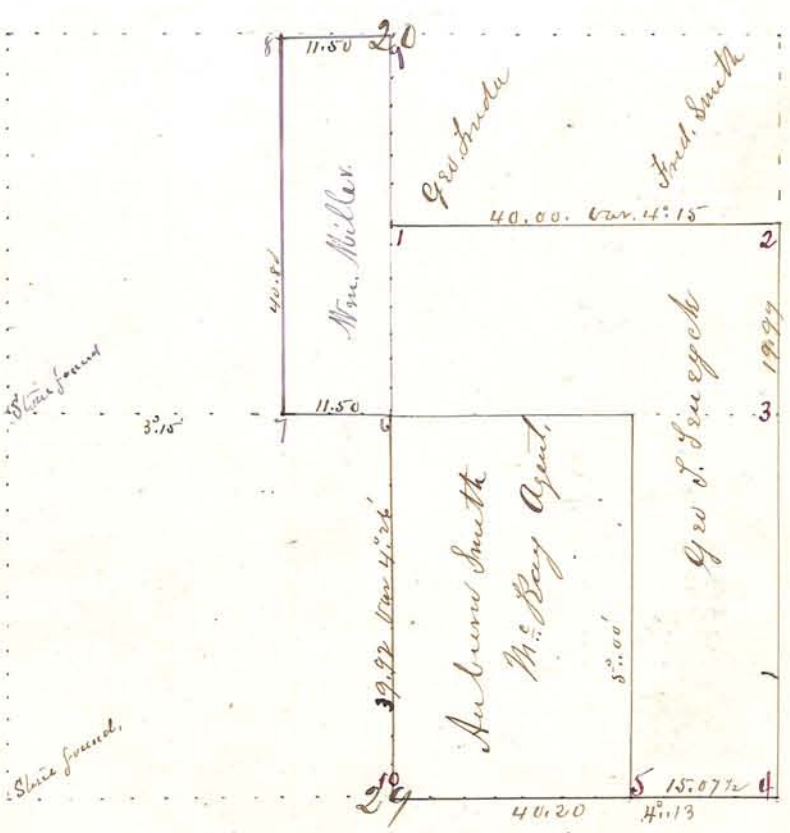

Corners.

1 Set. Stone. Buck 18 S 5-9 W 28½
Sugar (Stump) S 44 E 31¾
} See Book B. Page 416

2 " " Sassafras (Stump) S 14½ W 12
W. Oak " N 5-9½ E 20½
} See Book B. Page 416

3 " " R. Oak " S 41½ W 48½
W. Oak 12 East 15¼
} Cedar

4 " found Located

5 " " Br. Oak 12 N 21 E 91

6 Stone Originals found.
W. Oake 30 N 87 W 73 Saw

7 " R. Oak 12 N 45½ E 5-8

8 " Sycamore 12 West 4

9 " B. Walnut 22 S 69 E 40
Hickory 9 S 21. W 36
} Simmons

10 " Buck 30 S 26½ W 82
W. Buck 6 N 60 W 1¾

Plat of Survey made at the Instance of Mary Taylor of a Three Acre Tract in the North East part of the North East Quarter of the South West Quarter of Section One (1) Township Twenty three (23) North, Range Six (6) West, due notice having been given to A. Shamburgh.

Nov. 19th 1873

P. C. Vawter C. S.

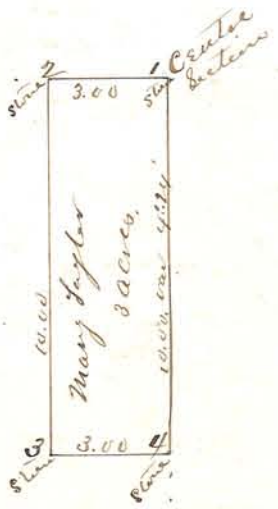

Corners,

1 & 2 Stones only,

3 Bl. Oak 12 N 15 W 11

2 Ash 2 N 44 W 1
W. Oak 4 S 81 E 7 1/4

Plat of Survey in the North West Quarter of Section Twelve (12) in Township Twenty two (22) North Range Four (4) West, of two Small Tracts lying North of the Grounds of the L. B. & W. Railroad, Sold by Samuel Beard to B. M. Brady & Jacob Spring.

Adam Price & Nathan High Chainmen.

Dec. 16.. 1873

P. C. Fawter C. S.



Corners.

1 Sec. Corner
W. Oak (Stump) 20 N 33 E 262 "Original" Mark plain.

2 Stone N½ m. found Located

3 " 182½ links South of N½ m

4 "

5 " 47½ " " " Sec. Cor.
B. Jack 17 N 51¾ E 190¾

Plat of Survey Made at the Instance of James H. Matthews in the North West Quarter of Section Thirty five (35) Township Twenty three (23) North, Range Four (4) West, being a Subdivision of that part of Said Quarter Section Set apart as the Share of John R Fairman in the partition of the Realty of Loyal Fairman deceased; See final Record of Common Pleas Court No 4 page 190.

Surveyed Dec. 17. 1873

P. C. Vaoter C. S.

Re surveyed the 8 acre tract in the South east corner of this plot (April 6, 1907). All interested parties present and consenting Samuel Lindsay and John Geaty chainmen disregarded 7 & 11 as they did not conform to measurement indicated on plat.

A. G. Arnold
Surveyor Tippe Co.

Corners,

1 Stone Cherry 8 S 20 W 39 Snoddy in Partition
Do 3 S 11½ E 38

2. 3. 4 Stones Only.

5 Stone W. Oak 18 S 45 E 96

6 " R. Oak 20 N 17½ W 103

Corners

7 " Ash 10 N 36½ W 12½ — 7 Stone set Original Ash 20 S 50 W. 12 ft
Do 10 S 52½ W 14 Old Stone 6 ft West on line projected.

8 " Cherry 10 S 24¼ E 10½ — 11 Stone set
Old Stone 6 ft East on line.

9 " found Located

10 Locust 14 S 44 E 42½ } Snoddy in Partition
Do (Stump) " S 31 W 35 }

Plat of Survey made at the Instance of Esaias Heider in the North fractional half of Section Twenty two (22) Township Twenty two (22) North, Range Six (6) West. Jacob Rice present & Consenting.
E. Heider & Lewis Hays Chainmen. Jacob Rice flagman.

Dec. 29. 1873

P. C. Fowler C. S.

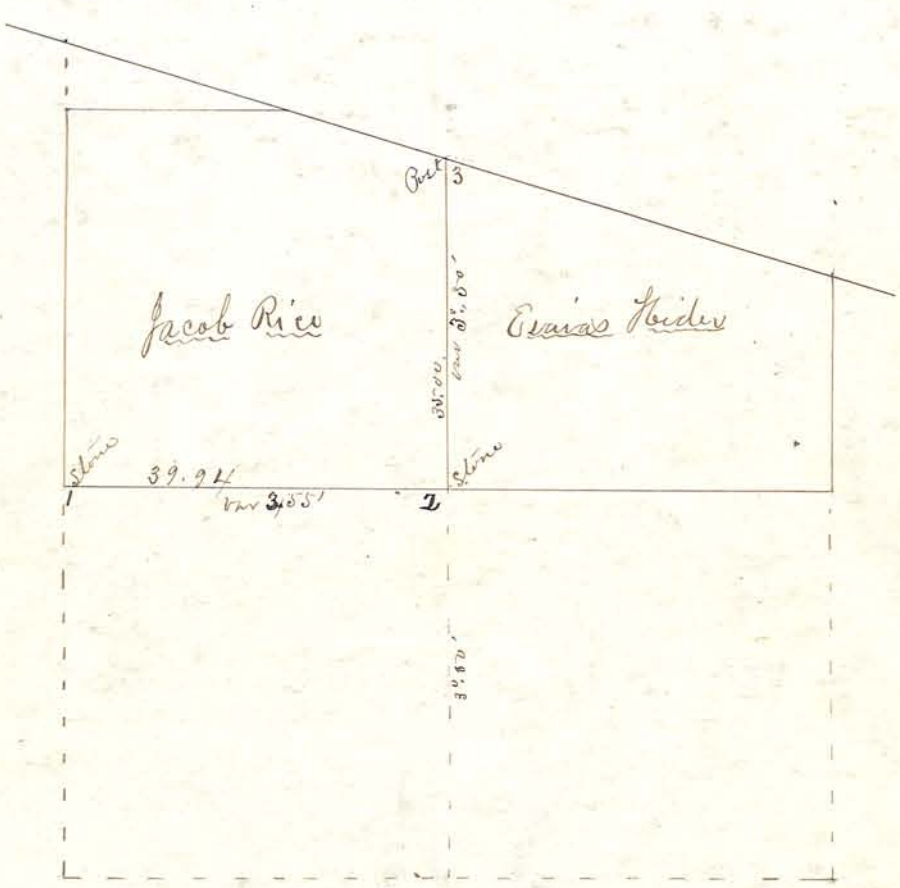

Corners.

1 Stone found W. Oak 18 N. E 35 Original

2 " " & recognized as Corner by Consent of Parties
Pin Oak 24 S 31¼ W 37
Sugar 10 N 12½ E 23

3 Stake Set, but Reserve Line not accurately determined

Plat of Survey made at the Instance of Owen Ball in the South West Quarter of the South West Quarter of Section Eleven (11) in Township Twentythree (23) North, Range Five (5) West.

Johnson Graves & Geo. W. Cox Chainmen Thos. Hilt flagman

Jan. 12 - 1874

P. C. Vawter C. S.



Corners.

1 Br. Oak Stump 24 N 65 E 36 Lemmons
Do 24 S 63½ W 47

2 Elm 18 S 3¾ E 11⅓

3 B. Walnut Stump 8 N 76½ W 54⅓

4 & 5 Stones found.

Plat of A Survey made for B. F. Magee after due Notice to interested parties, being a resurvey of a fifty Acre Tract off of the West End of the North fraction of the North West fractional Quarter of Section One (1); for former survey of said Tract, See Book A. page 243 - Also for Jas. I. Crawford a Tract off of the West End of the North fraction of the North East fractional Quarter of Section Two (2), W. F. Christian present & Consenting.

All in Township 23 North, Range 6. West. W.O. Halliday & J.R. Blackledge Chainmen in Sec. 1 & J.R. Blackledge & B.F. Magee in Sec. 2. Feb. 10. 1874 P.C. Vawter C.S.

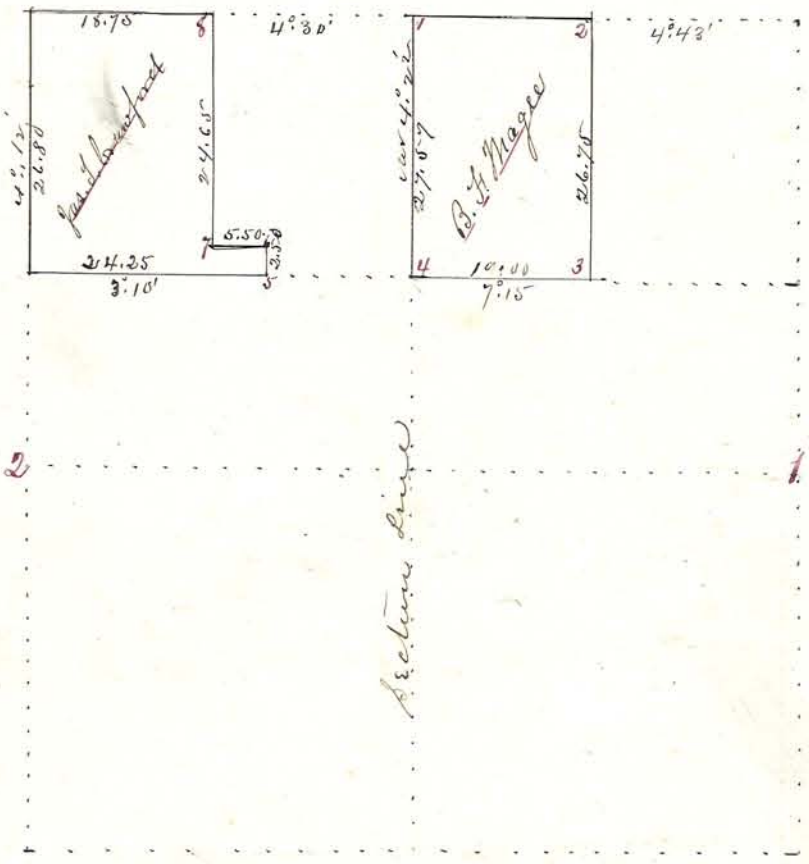

Corners.

1 Post Corner of Secs. 1 & 2 on Town Line
W. Oak Stump 30 S 81 W 35/4 Limmers

2 Stone Br. Oaks 20 S ½ W 154

3 " Found Located
W. Oak 45 N 9 E 74 "

4 " No Tree,

5 " & Post in Edge of Creek

6 " Rock "W" S 60¼ E 91

7 " W. Oak 15 S 17¾ E 207½

8 " W. Oak 20 S 88 W 48

Plat of Survey made at the Instance of Anton Seggern et. al. in the West half of Section Two (2) in Town Twenty two (22) North, Range Four West, also locating the Corner of Sections 34 & 35 on the Township line Town 23 North Range 4 West

Herman Fisher, Charles Blixt & Anton Seggern Chain & flag bearers.

Feb. 12. 1874

P. C. Vawter C.S.

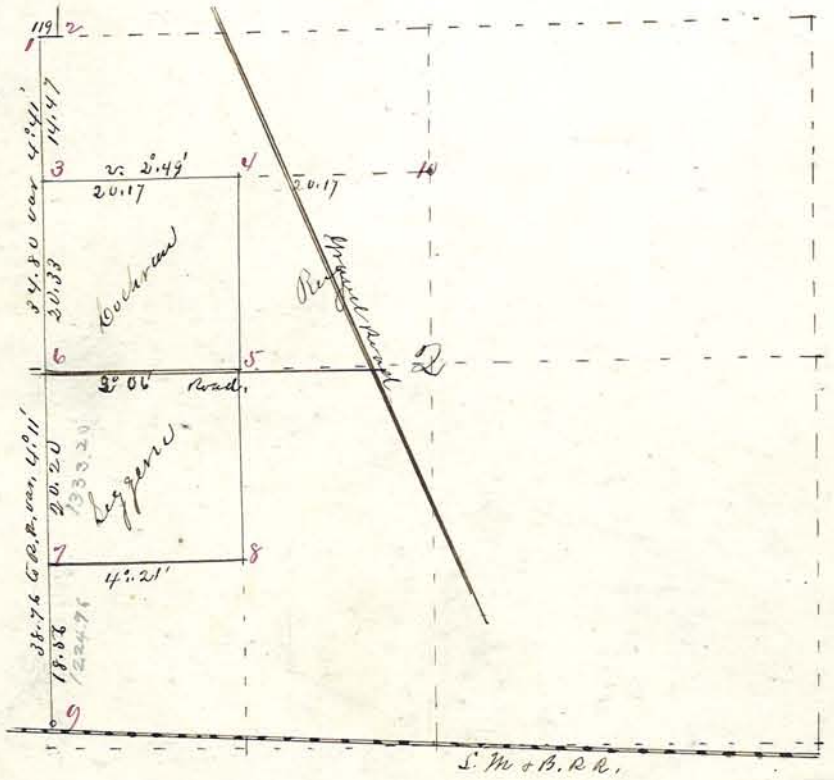

Corners.

1 & 10 Stones found Located

2 Post, Corner of 34 & 35 - Town 23
Hickory 6 N 42 3/4 W 26 1/4
Br. Oak 6 N 44 E 14

3 Stone found
W. Oak Stumps S 41 3/4 E 80

4 Stake. No Tree

5 & 8 See Corners 1 & 10 Page 135

6. Post found Located

7 " B. Walnut 16 N 66 1/4 E 40 1/2

9 " On Right of way line of R. R.
W. Oak 4 N 30 1/4 W 12 3

Plat of Survey made at the Instance of David Elliott, Samuel Campbell & al. in the South half of the South West Quarter of Section Thirty four (34) including also a part of the South East Quarter of the South East Quarter of Section Thirty three (33) in Township Twenty two (22) North Range Three (3) West. For Survey of Triangular Tract "A" See page 24

David Elliott & Anderson Campbell Chainmen. Saml Campbell flagman

Feb. 20. 1874

P. C. Vawter C. S.

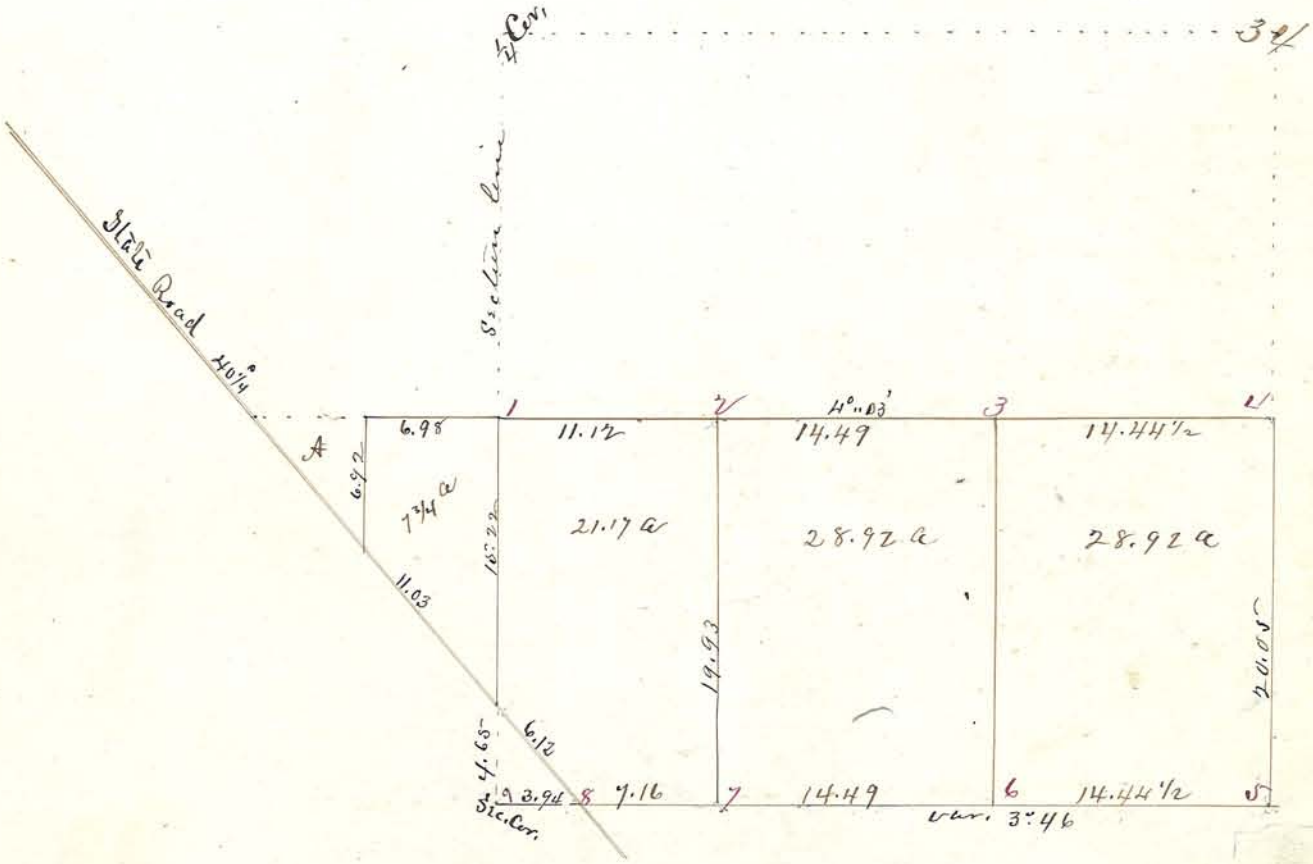

Corners.

1. H. & S; See page 23 7.16 3.94 11.10

2.. Post W. Oak 12 N 87 E 34¾

3 " " W. Oak 30 S 72¼ E 33½

6 " " Hickory 10 N 19¾ E 17

7 " " Hickory 24 N 33½ W 75

8 " " W. Oak 40 N 2 W 234 former Survey

9 " " Apple 12 S 8 E 38½ " "

for Corners to "A" See page 24

Plat of Survey made at the Instance of Peckham & Smith Agents for E. A. Rose in Section Eighteen (18) Town Twenty three (23) North Range Five (5) West. Christian Shideler present & Consenting.
C. Shideler & E. Marshal Chainmen
R. Marshall Flagmen

Feb. 25., 1874

P. C. Fowler C. S.

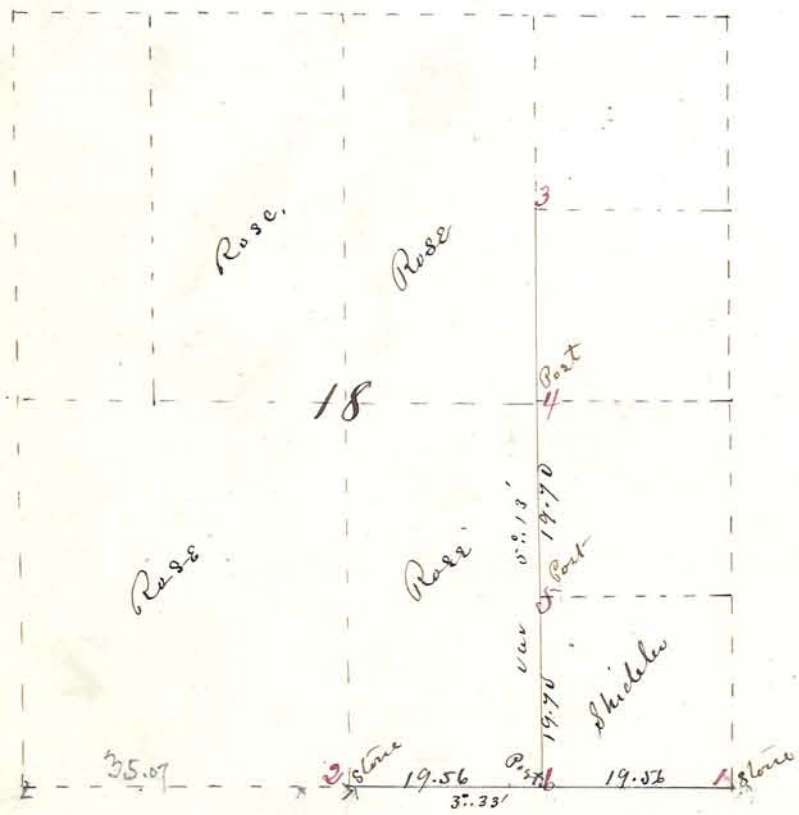

Corners.

1. 2. & 3. former Surveys.

1/ Burr Oak 36 S 46½ E 57

5 W. Oak 4 N 64¾ W 20
DV 8 S 64¾ E 20

6 W. Oak 6 N 26¾ W 17¼
Bl. Oak 6 S 17¾ E 26½

Plat of Survey of Lots Three (3) & Four (4) of the Subdivision of School Lot No. Ten (10) as made by Jenners, in Section Seventeen (17) Town Twenty-three (23) North, Range Four (4) West. Done for Mrs. Charille Clark.

February 26 -. 1874

P. C. Vawter C. S.

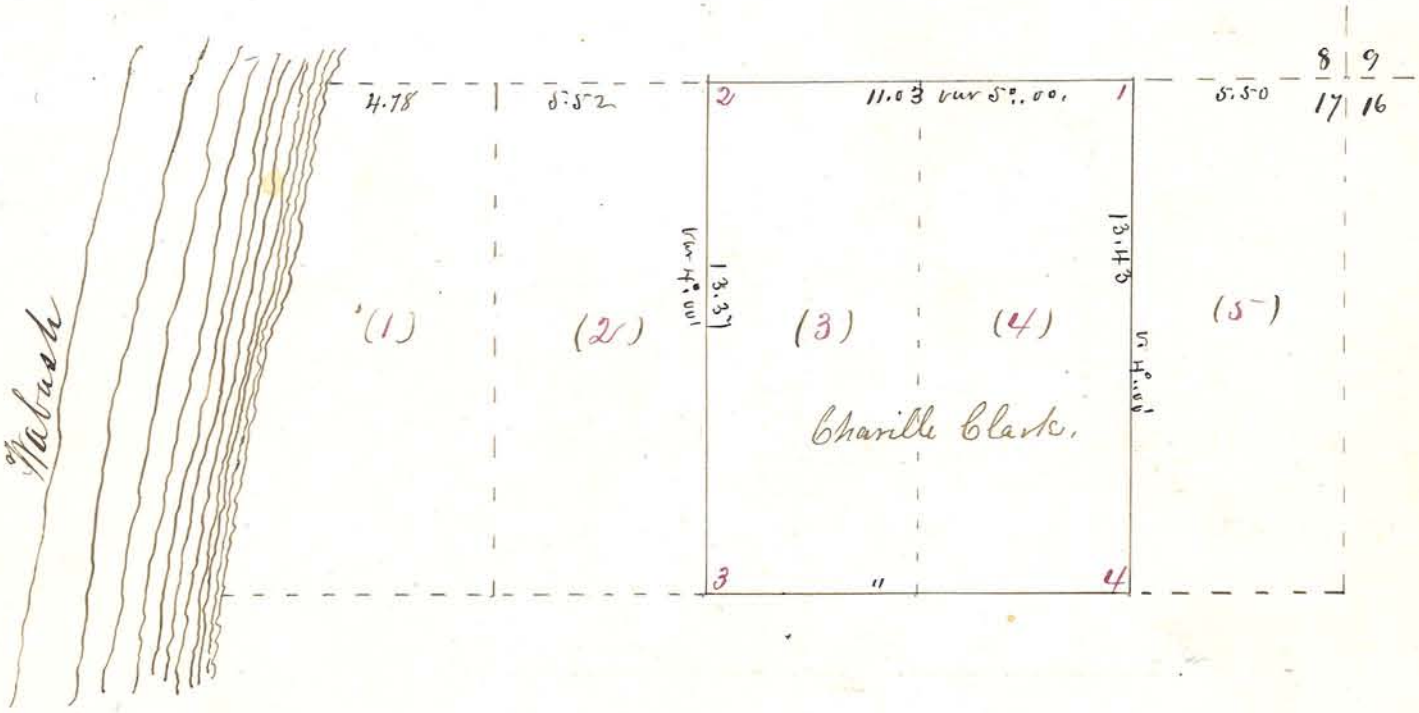

Corners:

1 Locust Post, Oak Stump N 74½ E 24½ Simmons
B. Walnut 8 Lp. 36. N 71¼ W 92½

2 " " Buckeye 18 N 2½ E 34½ "
H. Locust 12 S 56 W 12½

3 " " H. Locust 5 Lp 30 S 88 E 62¾

4 " " No Witness available

Plat of survey made at the Instance of J. A. Henderson et al. in the West Half of the North East Quarter of Section Thirty two (32) Town Twenty Four (24) North, Range Four (4) West, being a subdivision of that part of said Tract set apart in Partition to Mary H. Prince & Jas. M. Prince. For Survey in Partition See Record "B" page 407.

Jas. M. Prince & Jno. Eglens Chainmen
J. F. Eglens Flagman

March 3rd 1874

P. C. Forster C. S.

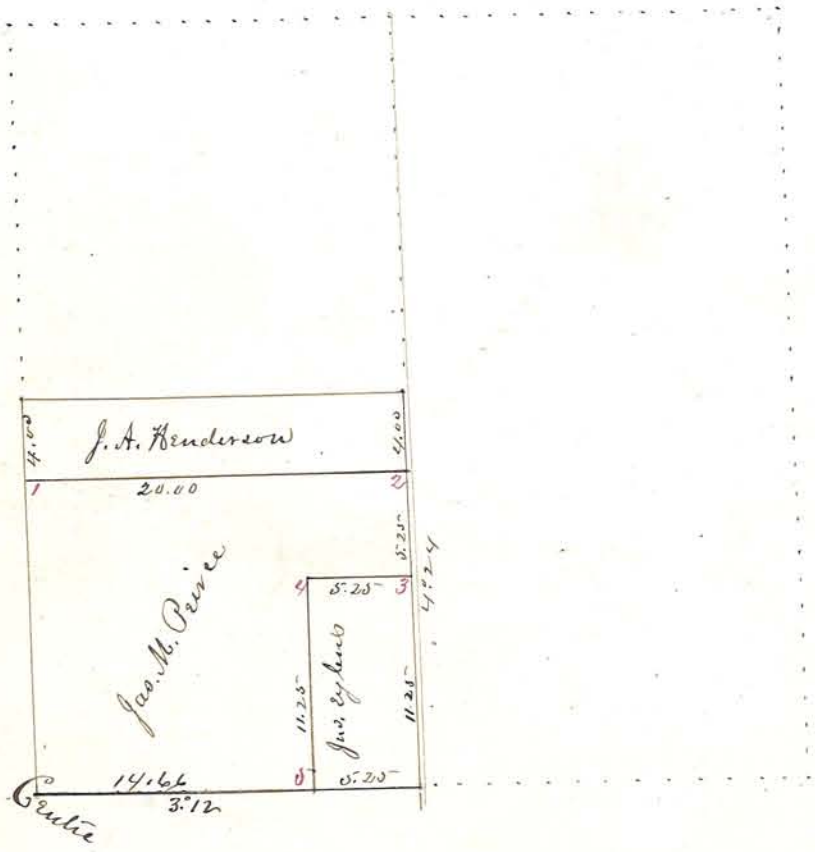

Corners.

1 .. W. Oak 30 S 45¾ E 55¼

2 .. W. Oak Stp. 10 S 75¼ W 31

3 .. W. Oak Stp 30 N 8-9 W 75-

4 .. B. Oak 12 N 73½ W 111½

5- .. W. Oak Stp. 36 N 63½ W 8-3½

Plat of Survey for Mrs. Frazier of that Part or Tract set apart to her in Partition lying in the North fraction of the South East fractional Quarter of Section Twenty Seven (27) Township Twenty three (23) North, Range Five (5) West.

Chas. Peterson & Darius Frazier Chainmen,
Jno Opp Flagman } March 5. 1874

P. C. Vawter C. S.

Corners.

1. Bl. Oak 12 S 76 1/4 E 19

2. Apple 18 N 56 E 166 1/2

Plat of Survey of a Tract Sold by Eli N. Cooper to John Rosser being part of the North West Quarter of the South West Quarter of Section Twenty three (23) Township Twenty Four (24) North, Range Four (4) East.

March 16. 1874

P. C. Forster C. S.

The line bearing N 64¼ E does not Correspond in Course & distance with the Deed of Cooper to Holmes, since following the deed the lines would not close, I therefore followed the deed from 6 Northward & 7 North & forced a closing line at N 64¼ E 7.05 Chs. as noted.

P. C. F.

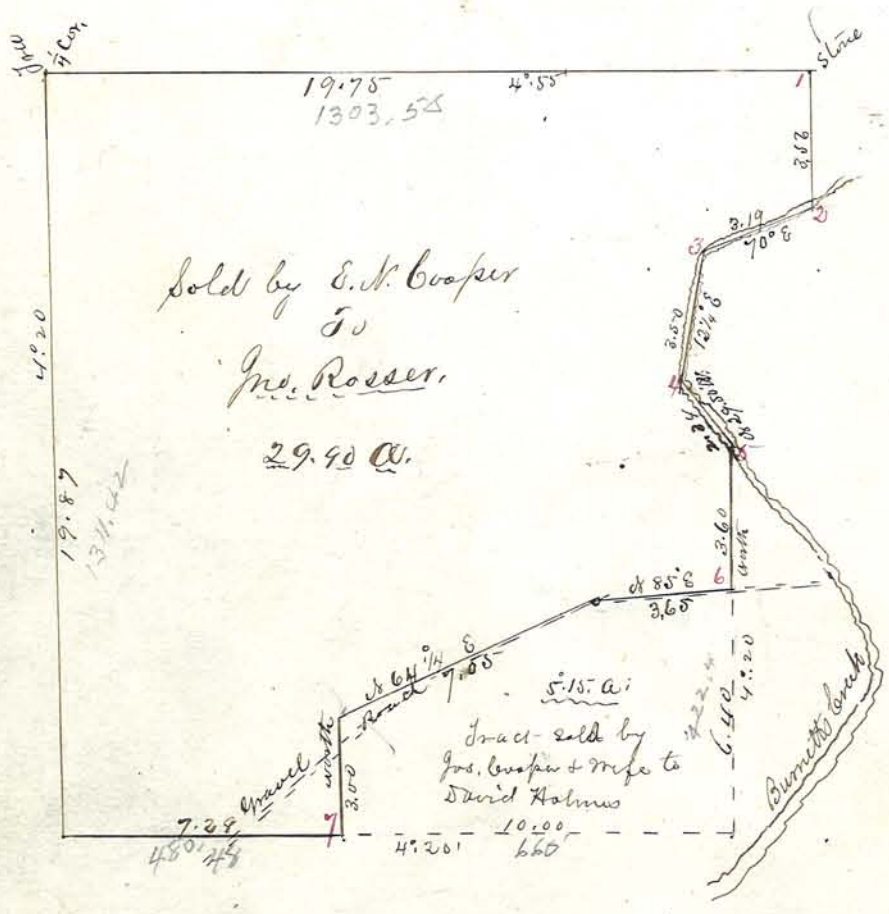

Corners.

1. 3. 4 & 5 - In Book "B" page 29

2 " " " " " 56 Corner No. 9 on Plat

6. Sycamore 18 N 43⅓ W 126½

7 W. Oak 6 N 2½ E 57

Plat of Survey made for Andreas Fredric & Paul Pfau in the West half of the North East Quarter of Section Thirty two (32) Town Twenty three (23) North, Range Four (4) East, Jacob May notified & present & consenting. At the North East Corner of the Tract I found a Stone Set for Corner, & at 11.30 Chains South therefrom on the East line of the Tract I set the North East Corner of Fredrie's Lot, & from thence by measurements as given in Deeds set the other Corners. Pfau's Lot is 50 X 162 feet.

Mch. 20th 1874

P.C. Fowler C.S.

June 3-1874, Made Survey of 8.17 Acre Tract for Owen Ball. the broken lines outside of said tract show what Mr. Ball has yet unsold on the East side of the Gravel Road.

P.C. Fowler C.S.

July 12th 1892 Made survey and set stones at 1, 2, 3 & 4 at the instance of L. Held after 10 days notice

J. Cory Co. Surv.
per C. L. Cory Dep

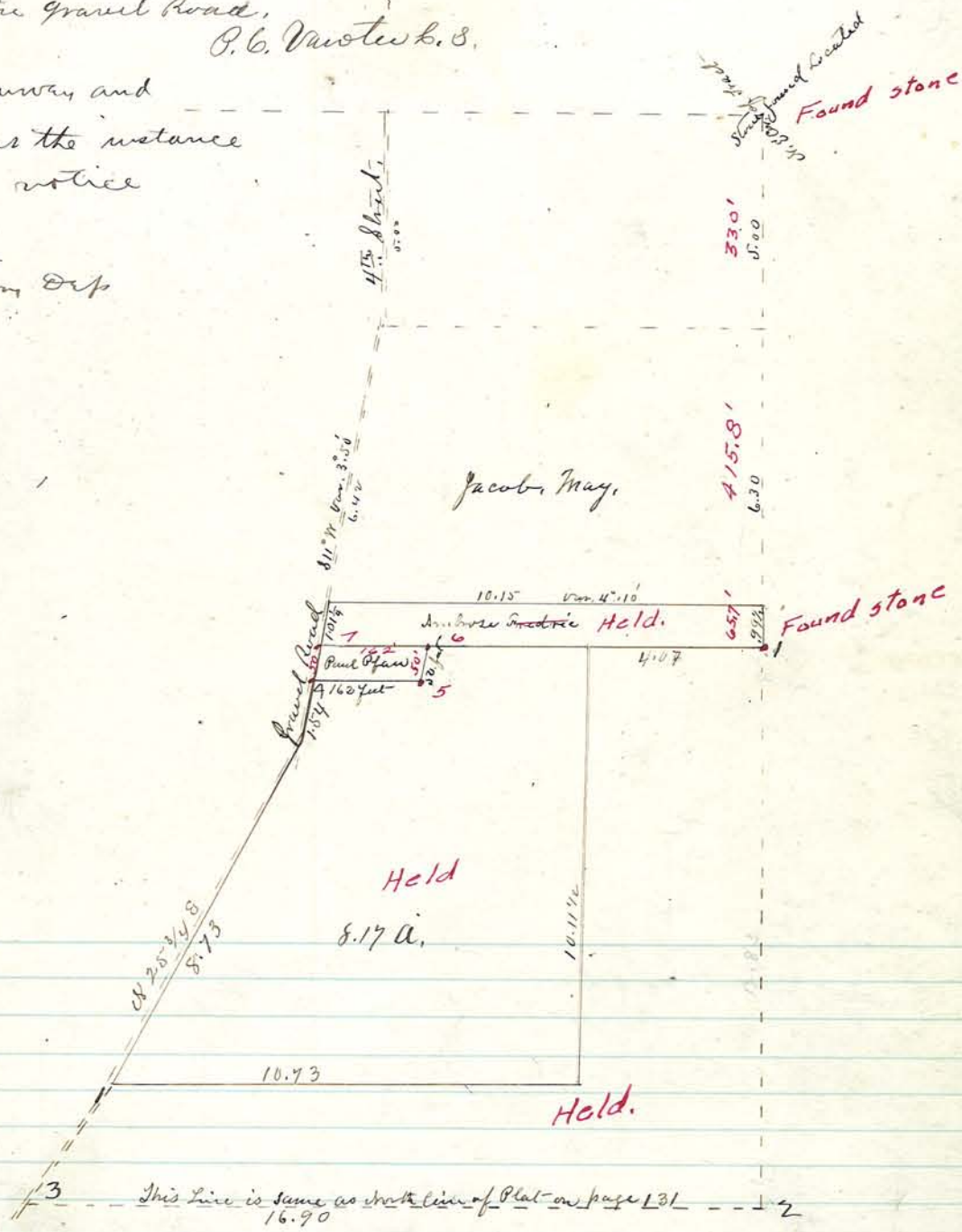

made Legal survey after 10 days notice of lines betw. Held & Pfau. Set stones at #5, 6 & 7. Both parties present & consenting

H Fred Kessenel
County Surveyor

See Deed Records

50	page	352
54	"	292
61	"	438
96	"	445

Plat of Survey made for Henry Bint and W. M. Nagle in the East half of the North West Quarter of Section Twenty four (24) in Town Twenty three (23) North Range Six (6) West

March 23 - 1874

P. C. Vanater C. S.

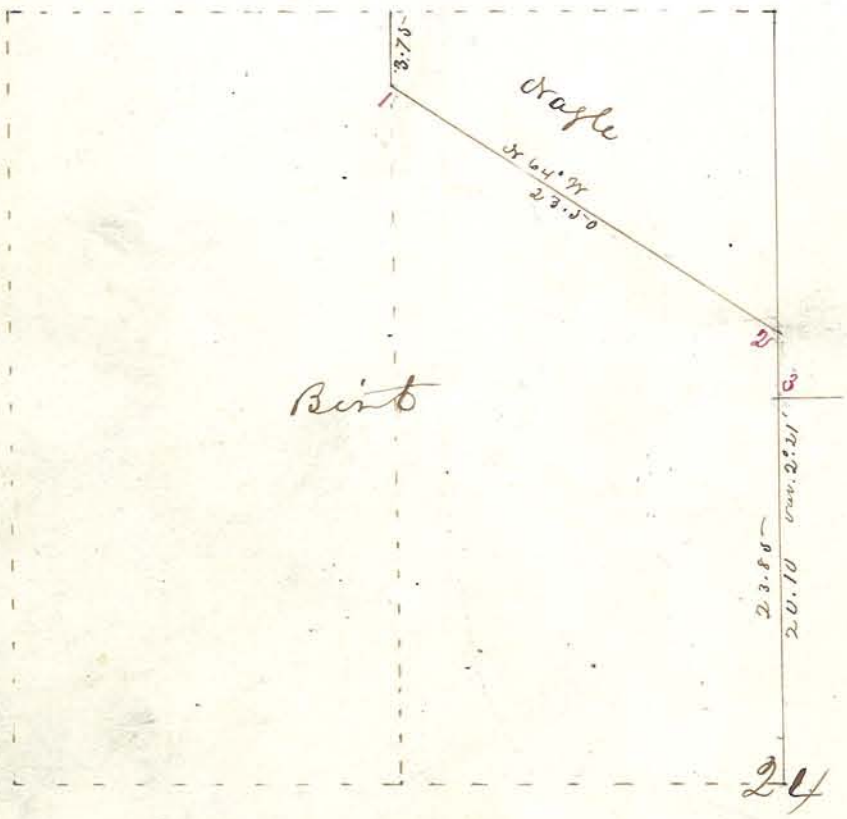

Corners.

1. Stone found & set

2. W. Oak 12 S 1½ E 19¼
Bl. Oak 2 East ½

3. Bl. Oak (remains) S 63 W 3½ Simmons
W. Oak 3½ N 21 W 7
Dog Wood 3½ S 57½ W 6

Plat of Survey made for Jno Lautznecht of parts of School Lots Nine (9) & Ten (10) in Sections Sixteen (16) & Seventeen (17) Town Twenty three (23) North Range Four (4) West, being that Part of Lot Nine lying West of the Battle Ground Road, & Lot Five of the Subdivision of School Lot No Ten. The Deed called for the Distances on the Road 14.19 Chains as noted on the Plat below, but as that would throw the South line too far South to conform to the line of the School Lots 8 & 9, I made the distances as noted 14.04.

Philip & W. R. Hart Claimants. May 7-1874 P. C. Vautier C. S.



Plat of survey made at the call of James J. Ridgeway after ten days Notice to adjacent parties, in the North East Quarter of Section Seventeen (17) Town Twenty-four (24) North, Range Four (4) East.

Nelson Cooley & Jas. H. Parish Chainmen. J. J. Ridgeway Flagman - April 2. 1874

P. C. Fowler C. S.

Sept: 30-1895- After ten Days Notice to Myers & Lucas, by Mary Gommel, I made survey of her interest in the N. 2¼ of the N. 2¼ of Sec. 17-24-4 as shown on Plat below & set Corners 1, 2 & 3 -

John W. Jennings & Arthur J. Clark Chainmen - P. C. Fowler Dep. C. S.



Corners.

1 & 3 Stones to witness

2 " Rock "W" S 85½ W. 64

Plat of Survey made at the Instance of Chas. Nisley Agent & Noah Justice in the West half of the Long Loin Reservation Town Twenty three (23) North, Range Four (4) West, being part of a Tract of 158.83 acres formerly owned by Relief Jackson; The point of beginning is where a line drawn parallel with the L.N.A.&C. Railroad on the East side thereof & fifty feet from the Centre, intersects the North line of said Jackson Tract.

April 1-1874

P.C. Foster C.S.



December 31, 1896.
Set stones at 1 and 2 and ran line between same - parties interested consenting.
Helmle W. Steele C.S.
Chainmen;
Charles W. Piper
Jesse Reel.

18.04
7.37

Corners:
1 Stone set - no witnesses available.
2 " " 13.2 Feet N of Corner on line.
3 " " by chainmen - approximately correct.

Plat of Lands in Sections Twenty six (26) & thirty five (35) Township Twenty-two (22) North Range Three (3) West as set apart to Keziah Blickenstaff, widow of Joseph Blickenstaff deceased, in partition; Jacob Fuchs, Sampson McDale & P.C. Vawter Commissioners. Sixty six Acres more or less as on Plat. being the one third in Value

April 14. 1874

P.C. Vawter C.S.

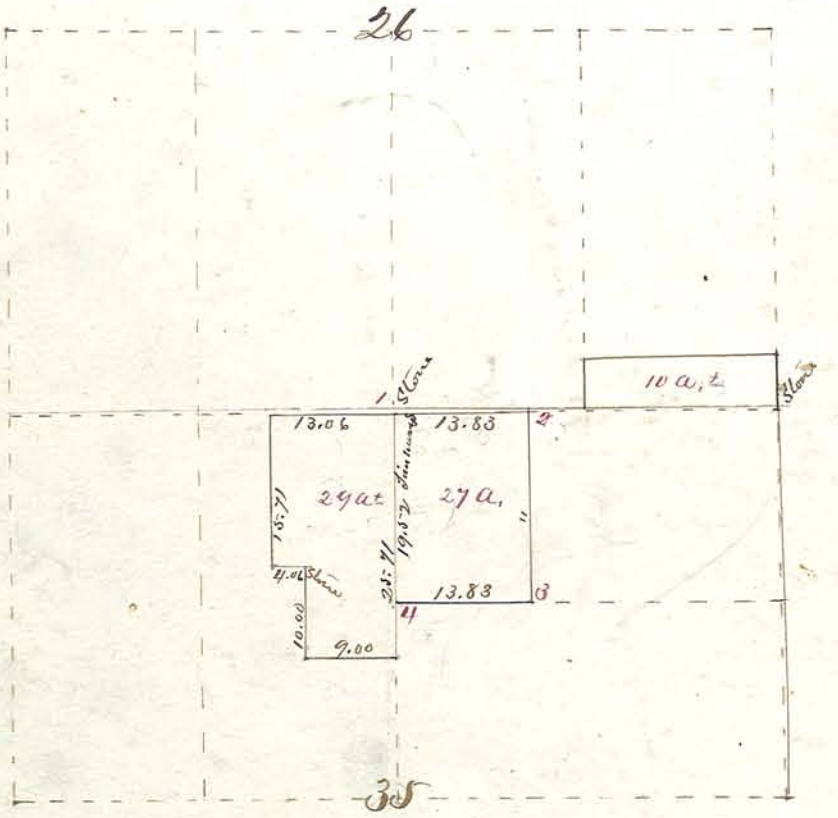

Corners.

1 Stone found Located

2 " B. Walnut 18 N 32 W 32

3 " Ash 11 8 24 W 27

4 B. Walnut Stump 872 & 93 Timmons

Plat of Survey made at the Instance of James Gladden et. al. in the South East Quarter of Section Twenty (20) and the North East Quarter of Section Twenty Nine (29) Town Twenty two (22) North, Range Four (4) East

Parties Concerned Notified & present in person or by Agent.

April 18th. 1874

P. C. Vawter C. S.

Stones 12-13-14 set July 1917 by C. W. Richards Dep. surveyor.

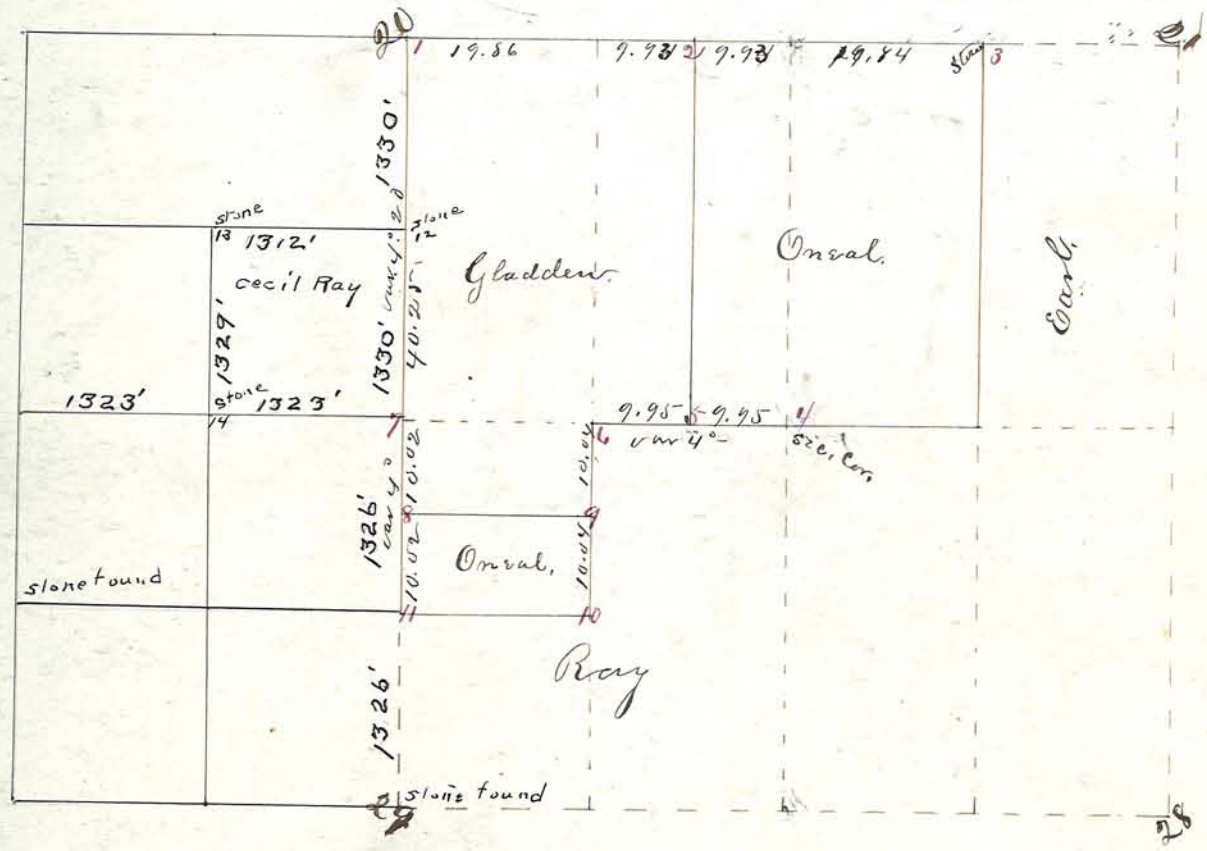

Corners.

1 Stone Wild Cherry 16 links & 73¾

2 " No Witness.

3. 4. 10. & 11 Stones found

5 " B. Jack 14 N 42 E 72

6 " No Tree

7 ¼ Cor. found roots of Witness Jack. Oak 15 S 1½ W 19

8 " No Beaver

9 " W. Oak 7 N 28¼ W 16½

Plat of Survey made at the Instance of Graves & Giffin of a Three Acre Tract of Land in the South West Corner of the North East Quarter of the South West Quarter of Section Fourteen (14) Town, Twenty three (23) North Range Five (5) West. Said Tract belongs to Jenette Graves;.

Thos Hill & Johnson Chainmen,

April 20 - 1874

P. C. Dunster C. S.

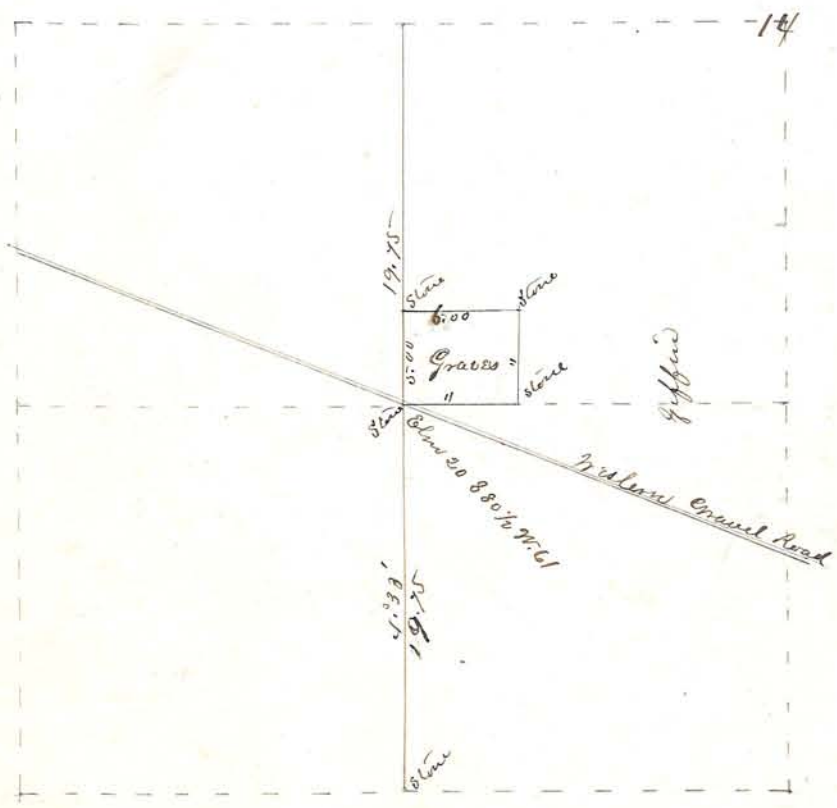

Plat of Survey for Isaiah Bower et. al. in Lot No. Six (6) of School Lands being in Section Sixteen (16) Town Twenty three (23) North, Range Five (5) West.
Saml McDaniels & W. H McGeogh Chainmen.

April 22. 1874

P. C. Fowler C. S.

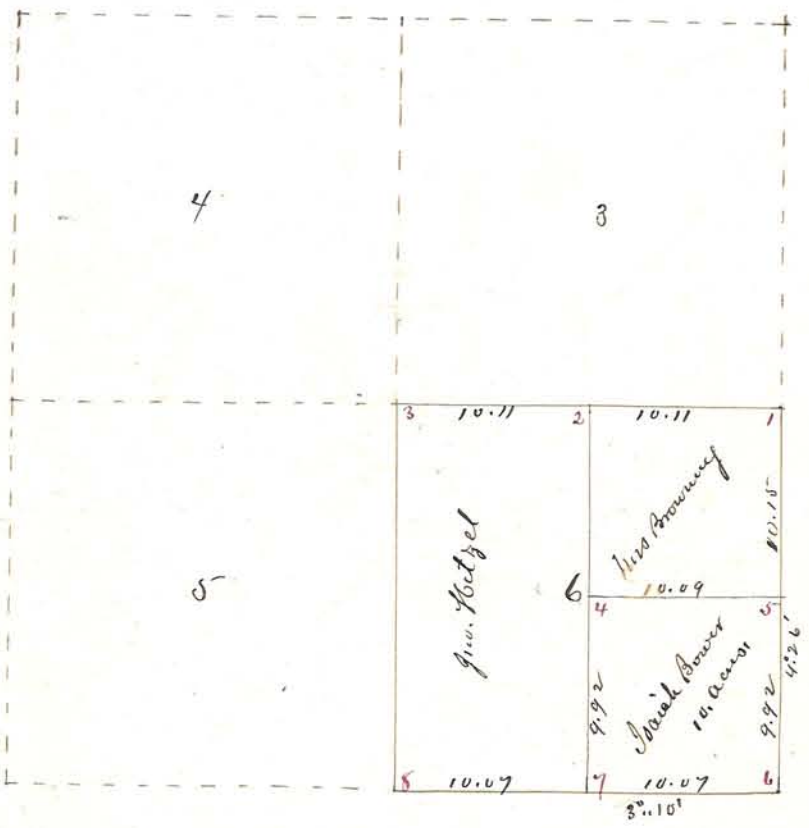

Corners.

1, 3, & 8 Stones found Located

2 Stone W. Oak 40 S 51 E 35½
Do 18 N 16 E 16½

4 " W. Oak 6 S 87½ E 9½

5 " No Tree

6 " W. Oak 22 N 19¾ E 52⅓
Do 11 S 51½ W 16

7 " W. Oak 15 S 5-9 E 53
Hickory 5 S 35 W 26¾

Plat of Survey made for L. M. Loveless in the South East Quarter of the North East Quarter of Section Twenty four (24) Town Twenty one (21) North Range Three (3) West.

Jno Crick & Jno. H. Arnold Chainmen

May 4. 1874

P. C. Fowler C. S.

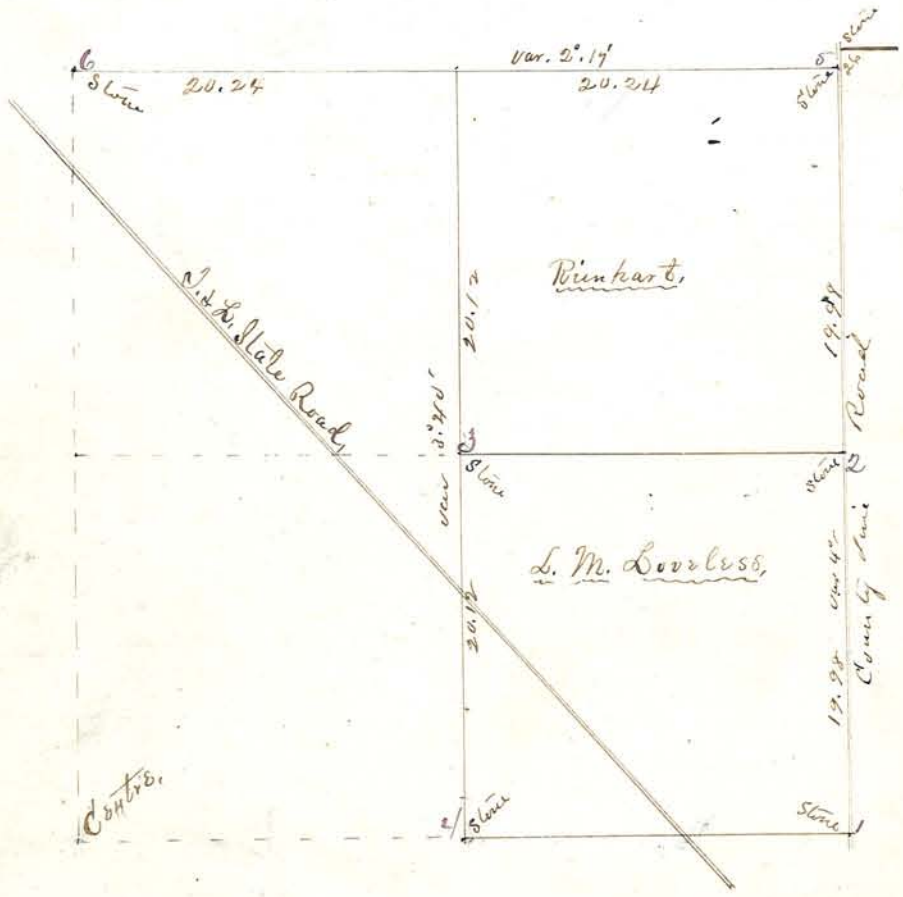

Corners.

1 .. B. Walnut 18 N 51 W 19 3/2

2 .. W. Oak 18 N 85 3/4 W 50

3 .. W. Oak 36 N 40 3/4 W 24 1/2

4. 5 & 6 found Located

Plat of Survey made at the Instance of Thomas L. Hall Agent, of Lands belonging to Minerva Evans in Sections Eleven (11) Twelve (12) Thirteen (13) and Fourteen (14) in Town Twenty One (21) North, Range Five (5) West.

John Stevens & Jacob Schoolcraft Chainmen.

May 5 & 6, 1874

P. C. Vaiden C. S.

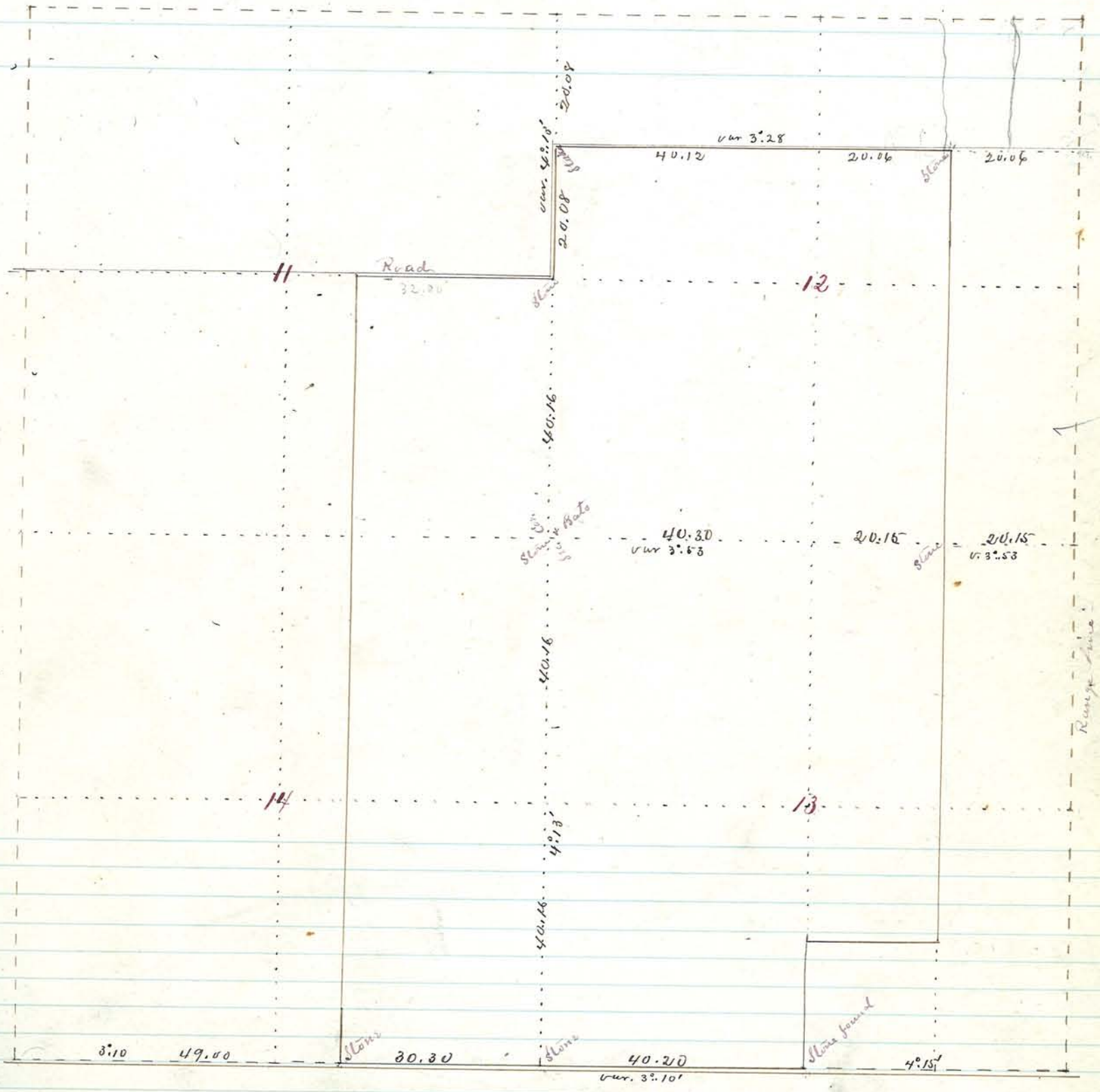

Plat of survey made at the Instance of W. J. Fuller & V. C. Fuller, in Sections Twenty (20) & Twenty Nine (29), & a part of the Richardsville Reservation all in Township Twenty two (22) North of Range Three (3) West. Said Lands are a part of the Real Estate of Joseph Fuller deceased, & a part thereof descended to the present owners through Levi Fuller deceased one of the heirs of said Joseph Fuller; & a part they acquired by purchase.

May 26. 1874

P. C. Vawter C. S.

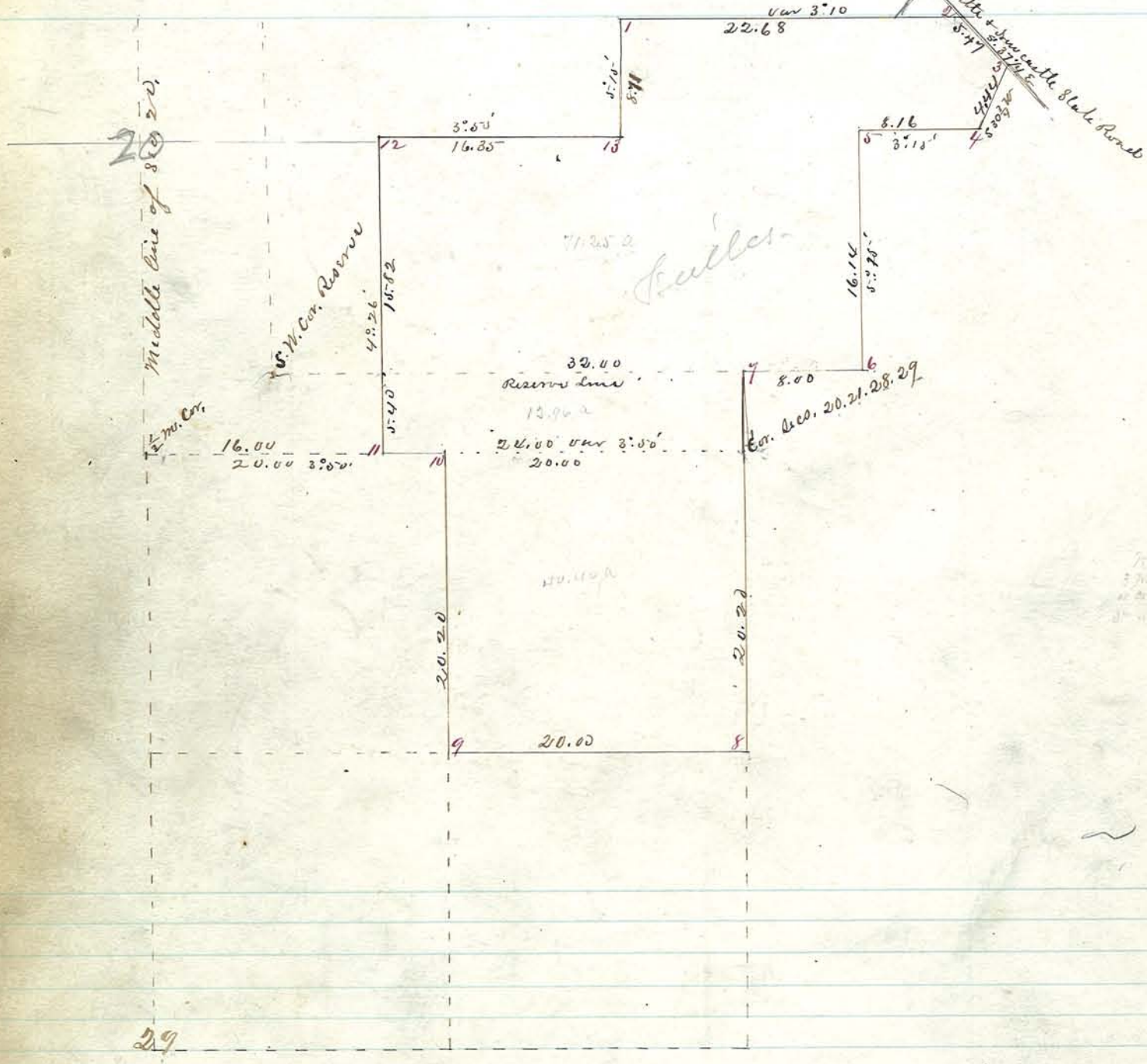

Corners.

1.2.3.4.5.6 Same as Corners 10.9.3.2.1.47 in Book "B." page 570

7.9.10.11.12 & 13 Stones only

8 Stone & B. Walnut 15-385-W 7

Plat of Survey in the North East Quarter of Section Twenty four (24) including a Strip off of the South End of the East half of the South East Quarter of Section Thirteen (13) Township Twenty one (21) North, Range Five (5) West, done at the Instance of Henry & David Cox after due Notice to interested parties. Corner Nine of Plat in Section 19 Range 4 was set at the instance of Samuel Allen. Harrison Cox & Seymour Hutton Chainmen. The plat of this Survey is also outlined on Plat of page 63. June 19. 1874

P. C. Vawter C. S.

Oct. 25th 1886 was Located corners "A" & "B" at the Instance of Henry Cox after ten days notice to Norman Layton — Pete Gregory & Henry Cox - Chain & flag. E. B. Vawter C.S.



Corners.

1 Stone Corner of Sections 18 & 19 T 21 R 4

2 " " " 13 & 24 " 21 " 5

3 " Cherry 20 N 58 3/4 W 66 3/4

4 Stake & Witness

5 Stone on Sec Line found Located

6 " & Iron.

7 " Cherry 4 N 64 3/4 & 121

8 " found Located

9 Stake Cherry 4 S 38 40

Plat of Survey made at the Instance of John G. Ebele in the North West Quarter of Section Twelve (12) Township Twenty four (24) North, Range Six (6) West. Parties present & consenting.

John Quinn & John Ebele Jr, Chainmen. Wm Quinn Flagman

July 24th 1874

P. C. Vanater C.S.



By reference to Book B page 342 Plat of Section One, it will be seen that the North West Corner & West half mile Corner was located upon the evidence of Mr Stuly an early settler, as to the original Mounds as shown by Mr Simmons a former County Surveyor, & although the distance between said Corners was largely short of that on the plat of the Original Surveys; Yet as it corresponded very nearly with the plat of Mr Simmons's Survey as to distance, & as he claimed according to the evidence of Mr Stuly to have found the Original Mounds & Stakes, I assumed said Corners to be right. And further as the South West Corner of said Section was lost, as also the west 1/2 mile Corner of Section 12 on the South, I determined said Corner for the purpose of fixing the South line of said Section One by projecting the West line of said Section from the West 1/2 mile Corner South Forty Chains, & so fixed the South boundary. By reference to page 354 of Book B it will be seen that in a Survey for Thomas Cuniskey I found a Stone said to be the Centre of Sec. 12 & that assuming that Stone as "Correct" I found a large surplus in the North West Quarter of Section 12. I then supposed it probable that Mr Simmons Had made an Error in the South half of Section 12 - but now believe that the Chief Error & the ground work for all subsequent Errors was in the West half mile Corner of Section One said Corner as I now fully believe was set too far North & perhaps Some too far West. Thus in determining the South West Corner of Section One from said erroniously located West half mile Corner I was led to place it too far north & West, thus leaving a Surplus of Land in Section 12 When the North fractions of Section One was largely short, But as the oldest of these Surveys was made about twenty years ago & others about nine years ago, it seemed that a resurvey could not be made of the two Sections without involving Litigations, it was therefore agreed by the parties to take the tract as found & make Subdivisions accordingly

P. C. V

Plat of Survey made at the Instance of A. J. Kerr, After due & legal notice to parties Concerned, in the East half of the North West Quarter, and the West half of the North East Quarter of Section Thirty Six (36) Township Twenty one (21) North, Range Six (6) West.

Jno. Heath & Geo. C. Price Chainmen. Marshall Campbell flagman.

August 4-1874

P. C. Vanater C. S.



Corners.

1, 3, 5, 8, & 10 Stones Set by former Survey See Book A pages 127

2 Stone Sugar 14 S 64¼ W 112

4 " Bl. Walnut 24 S 30 W 16½
" 16 N 15½ W 6½

6, 7, & 9 Stones. No witness Available

Plat of Survey made for Mrs Elizabeth Yount of the South East Quarter of the South East Quarter of Section Twenty three (23) Town Twenty two (22) South Range Three (3) West.

Lewis Thompson & Jno Brough Chainmen Alf. Bowles Flagman.

August 6th 1874

P. C. Vaules C. S.



Corners.

1 Stone N witness

2 " Cherry 12 S 12½ W 29½

3 " former Survey,

Plat of Survey in the East half of the North West Quarter of Section Twenty (20) Town Twenty three (23) North, Range Five (5) West; made at the instance of John J. Parker, Peter Wolf et. al. present & consenting.

Mrs. Watson's first deed calls for Ten Acres off of the North end of the tract, which requires but 4.88 Chains from North to South for quantity.

Her second deed begins 5.00 Chains from the North West Corner & runs South 5.00 chs, East to the East line of the tract, North 5.00 chains, & West to the place of beginning, thus leaving a strip twelve links wide between her two tracts yet belonging to Mr Parker.

Hezekiah Watson & Jacob Bucer Chainmen
J.J. Parker Flagman Peter Wolf Axeman

August 12, 1874

P.C. Vawter C.S.

July 19-1893 - Run Lines of Tract - marked "Fred W. Ward" & established the North East Corner thereof Corner No 12 on Plat - Charles Bass present & consenting - P.C. Vawter Dep. C.S.
Sherman Cain & W.E. Ellis Chainmen.

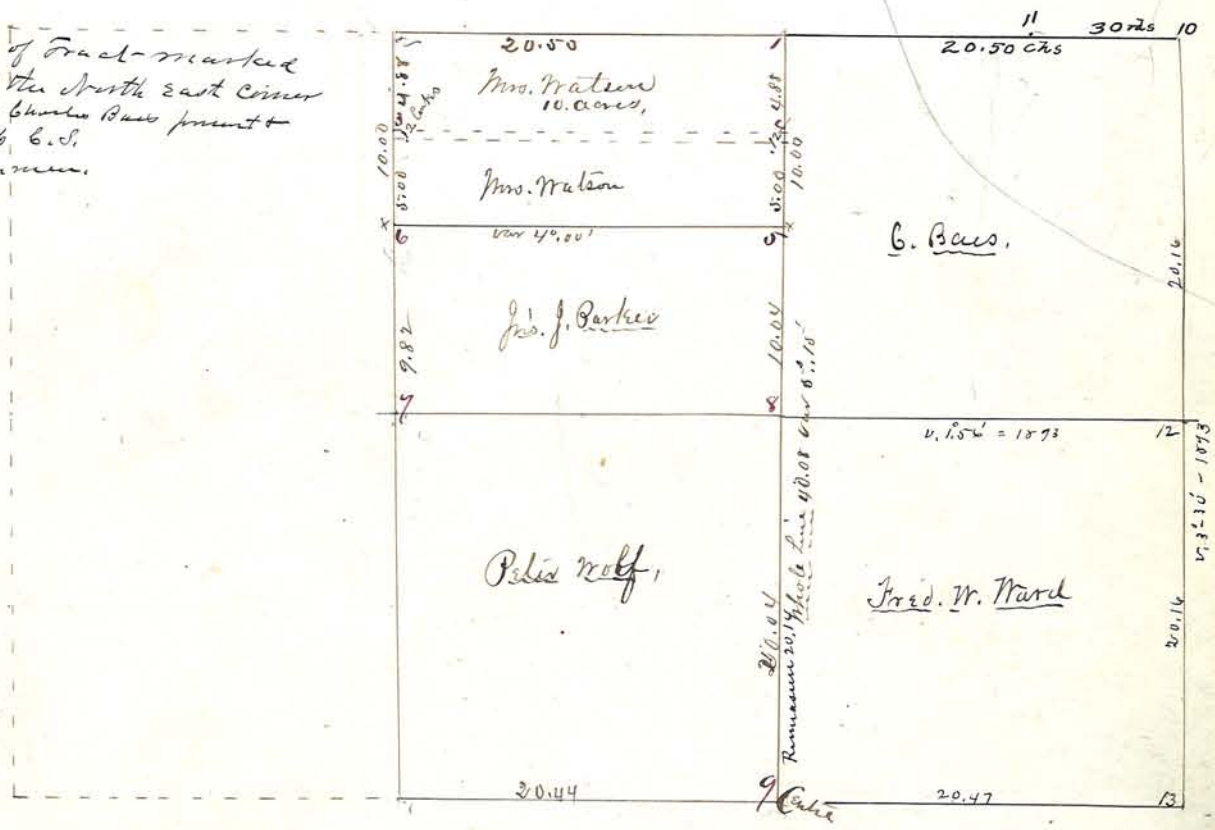

Corners,

1, 2, 3, & 4 See Book "B" page 390 - 1043 - Book B. Page 388 - Corner 14

5 W. Oak 14 N 76 E 9 3/4
Elm 8 N 11 W 15

6 Hickory 9 S 19½ E 67¼

7 Hickory (Stump) 20 N 80 W 39 Sinnewoods
W. Oak 18 N 70½ E 64½

8 Elm 3 Corner Tree
W. Walnut 10 N 28¾ W 26½
W. Oak 10 S 60 E 21

9 W. Walnut 15 S 87¼ W 55
Sycamore 22 N 48½ W 29

10. Found located
11. Set stone
Sugar 18 N 35° E 27
} J. Corp Co. Sur. Feb 5th 1892

12 Stone - Buck 30 N 49 W 44 July 19-1893

Plat of Survey made for Alfred Booher, John Bright, Michael Brand et al, in Section Twenty four (24) and the North half of Section Twenty five (25) Town Twenty two (22) Range Three (3) West,

John Bright & M. Brand Chainmen. A. Booher flagman

Aug. 27 & 28 - 1874

P. C. Vawter C. S.

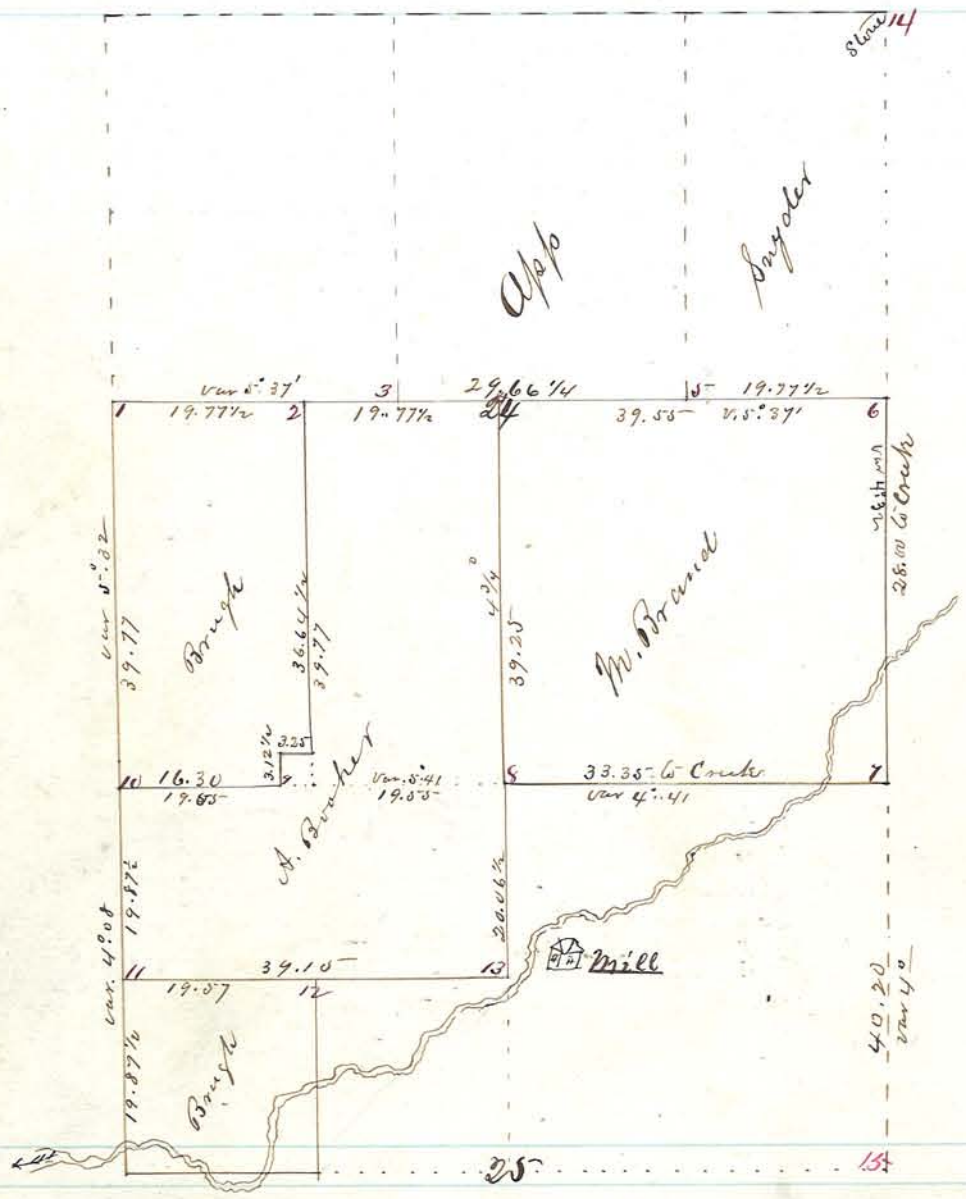

Corners.

1 Stone Hickory Stumps S 38 E 18 "Original" — 14 Set Stone Cor. Secs. 13 & 24
Br. Oak 40 N 39 W 56 — W. Oak 36 N 64 E 18½ Orig
Do 8 N 41 E 46½ — Surv'd. 18. 1874
2 " W. Oak 40 N 55½ W 29 — P. C. Vawter C. S.
Do 40 S 10¼ W 52 — 13 Set Stone 2½ mile of Sec
3 " W. Oak 24 S 44½ W 7⅔ Old Blazed — 25 Sugar 36 N 11½ W .66
Mar 23rd 1866
4 " Centre Section 24 — E. B. Vawter
Hickory 8 S 80¼ W 125-¼
5 " Elm 6 West 80½
6 " Found Located
7 "
8 " W. Oak 26 S 74 E 23 "Original" Down
Br. Oak 30 S 30¾ E 66½
Sycamore 10 S 40¼ W 41⅔
9 Apple 10 S 22¾ W 9¾
10 " Ash 22 N 8 E 17
W. Oak 36 S 66¾ E 67
11 " An Iron
12 " W. Walnut 18 N 14¼ E 12
13 " Sycamore 30 S 65¾ W 9
Ash 22 N 21 W 54¾

Plat of Survey made at the Instance of Owen Ball in the East half of the South East Quarter of Section Nine (9) Township Twenty three (23) North, Range Five (5) West. Parties Concerned present & Consenting — Jacob May & Geo. Whinehart Chainmen.

August 31-1874

Mar. 31-87. Located corners 4, 5, 6 & 10 — others found — All parties P. C. Vawter C. S. concerned present and consenting. Geo Bales & Elijah Gould — Chainmen

Everett B. Vawter C. S.

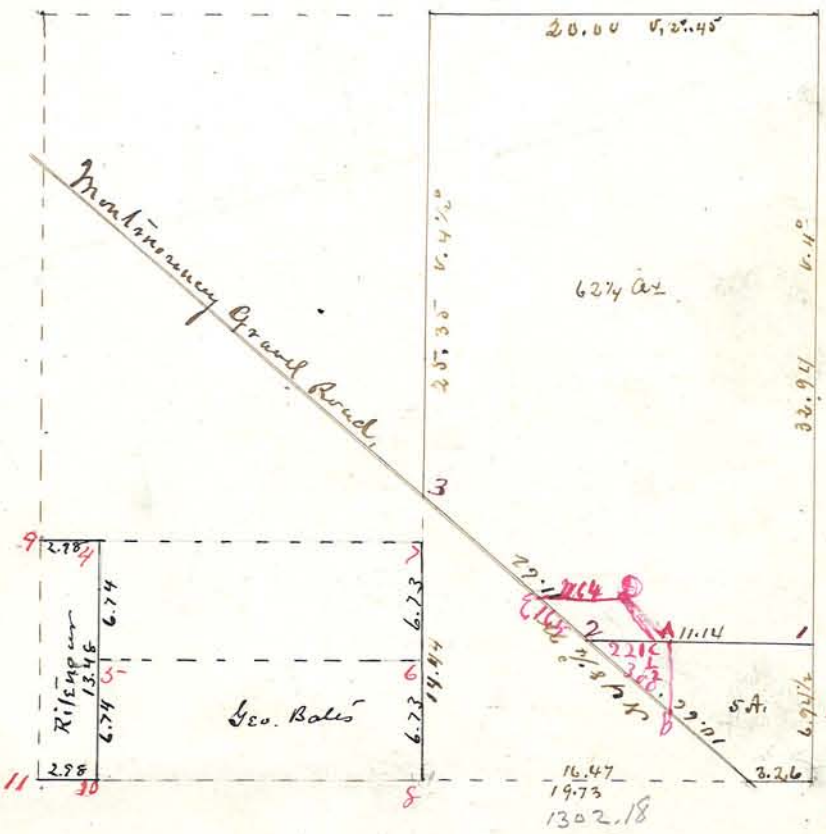

Located Corners A, B, D, E, at instance of trustees of United Brethren Church they having bought ½ Acre from the 5 acres set off by Vowles in 74

Also stones were set at corners of Church lot shown in red ink 165 x 264 ft calling for an acre but which is not an acre because it is in a diamond shape the corners not being right Angles.

Corners.

1 W. Oak 5 N 52¾ E 53½
Do 7 S 58¾ E 64½

2 R. Oak 12 S 2½ W 49

3 W. Oak 10 S 48 W 28½

4 B. Walnut S 49½ W 109

5 W. O. Double 5 East 4

6 W. O. 12 N 47 E 27

7 Stone found

8 " "

9 " "

10 — Planted Stone in Road

11 Found Stone W. 0.15 N 53½ W 27

Corners.
No 2 Stone found
New Witness S. Maple 15" E 46 ft on line
B Stone set No Witness
A " " Linn 12" N 5 ft
C " " Same as A N 85 W 42½
E " Elm S 55 E 87 ft
D " " Linn 6" S 15 W 27

Plat of Survey made at the instance of G. W. King acting for Mary E. Moore of that part of the Lands to her set apart in the partition of the Moore Estate, for Survey of which see page 92, lying south of the Lafayette & Oxford Road, except a strip of about thirty feet in width off the East side, heretofore conveyed by her to Julia A. Carr; said Tract lying in the North fraction of the North East fractional Quarter of Section Six (6) Town Twentythree (23) North, Range Five (5) West.

Sept. 11 - 1874

P. C. Vawter C. S.

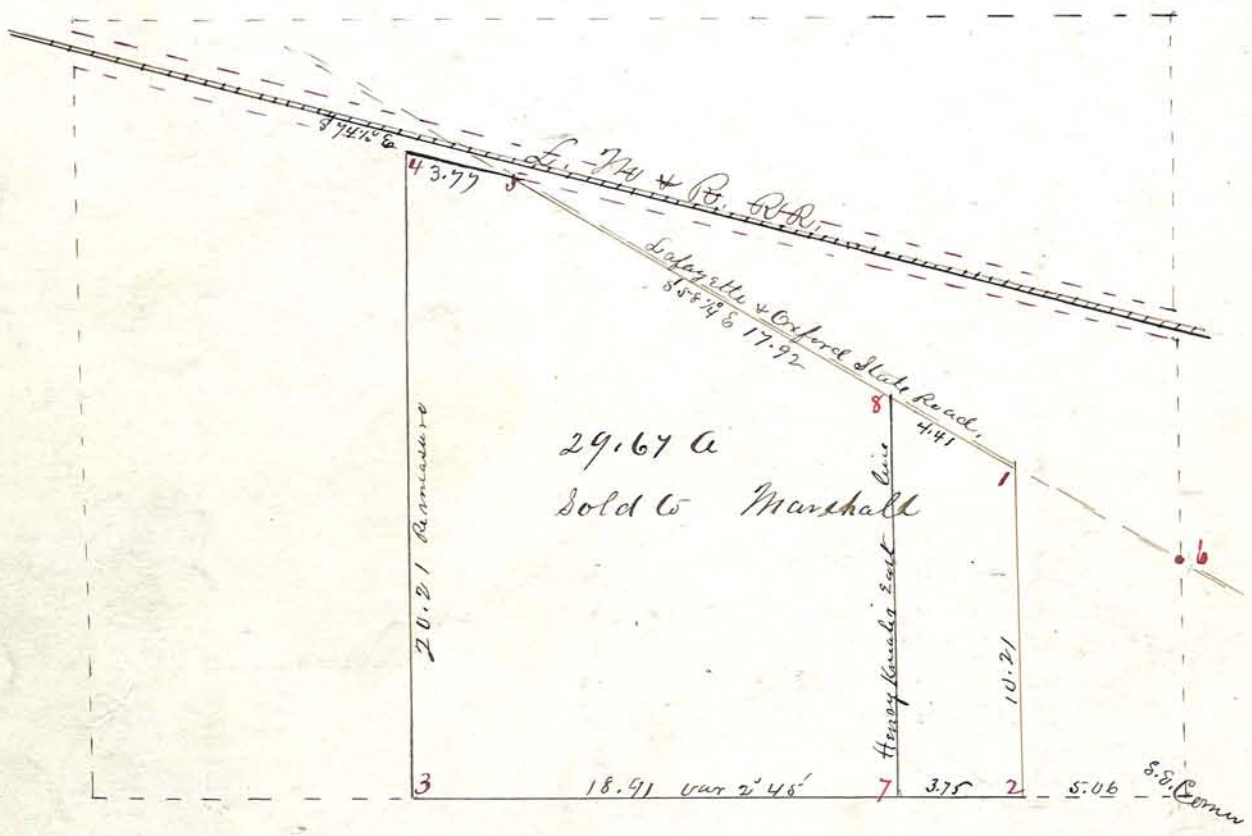

Corners.

1. Jack Oak 16 S 8½ W. 63½

2 Red. Oak 17 N 88¼ W 23¾

3 & 4 Indentical with 11 & 10 page 92

6 Centre of Intersection of Streets or Roads
S. W. Corner, Godman Store Building N 57¾ E 54½ = 1893

7. Stone found - S.E. Cor Kneale Tract.
8. 7 in. Tile set on end & filled with Cinders

Dec. 15 - 1894 C.C.V. Dep. C.S.

Plat of Survey made at the Instance of A. B. Rowen of a small Tract of land in the South Western part of the East half of the North East Quarter of Section Thirty five (35) Township Twenty four (24) North, Range Six (6) West, & lying to the South of, & running within Thirty feet of the Centre of the Lafayette & Oxford State Road,

W. F. Christian & Nathan Timmons Chainmen

Sept. 18 - 1874

P. C. Fowler C. S.

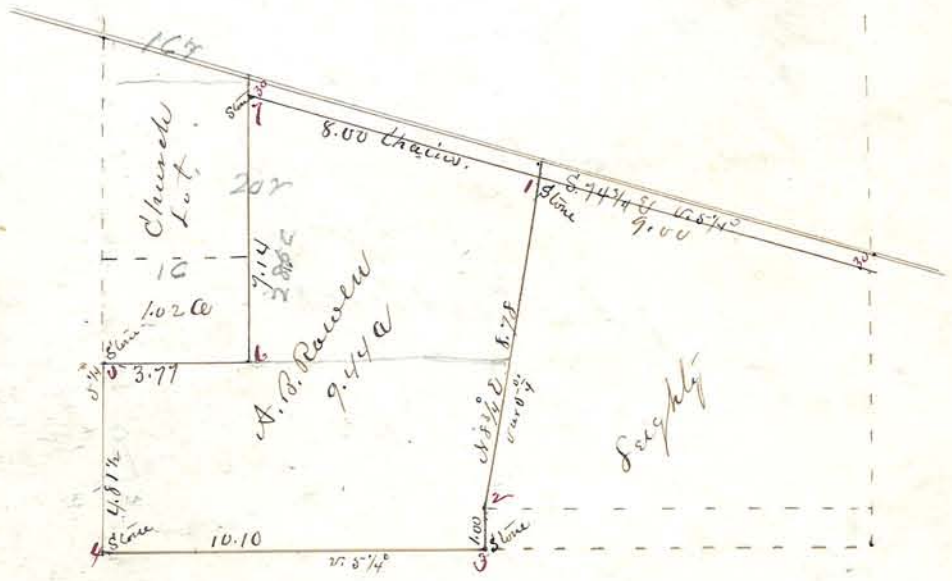

Corners,

1 Stone Only,

2. 5. & 6 See Record "B" page 17

3 Stone W. Oak 10 South 3

4 " W. Oak 10 S 89 E 4/6

7 " Jack Oak 18 South 9/2

Plat of Survey made for Jesse Dickens & John Woodfield in the North East Quarter of Section Thirteen (13) Township Twenty three (23) North, Range Six (6) West. Dickens & Woodfield Chainmen. Enoch Morris Flagman

Oct 23 - 1874

P. C. Yocter C. S.

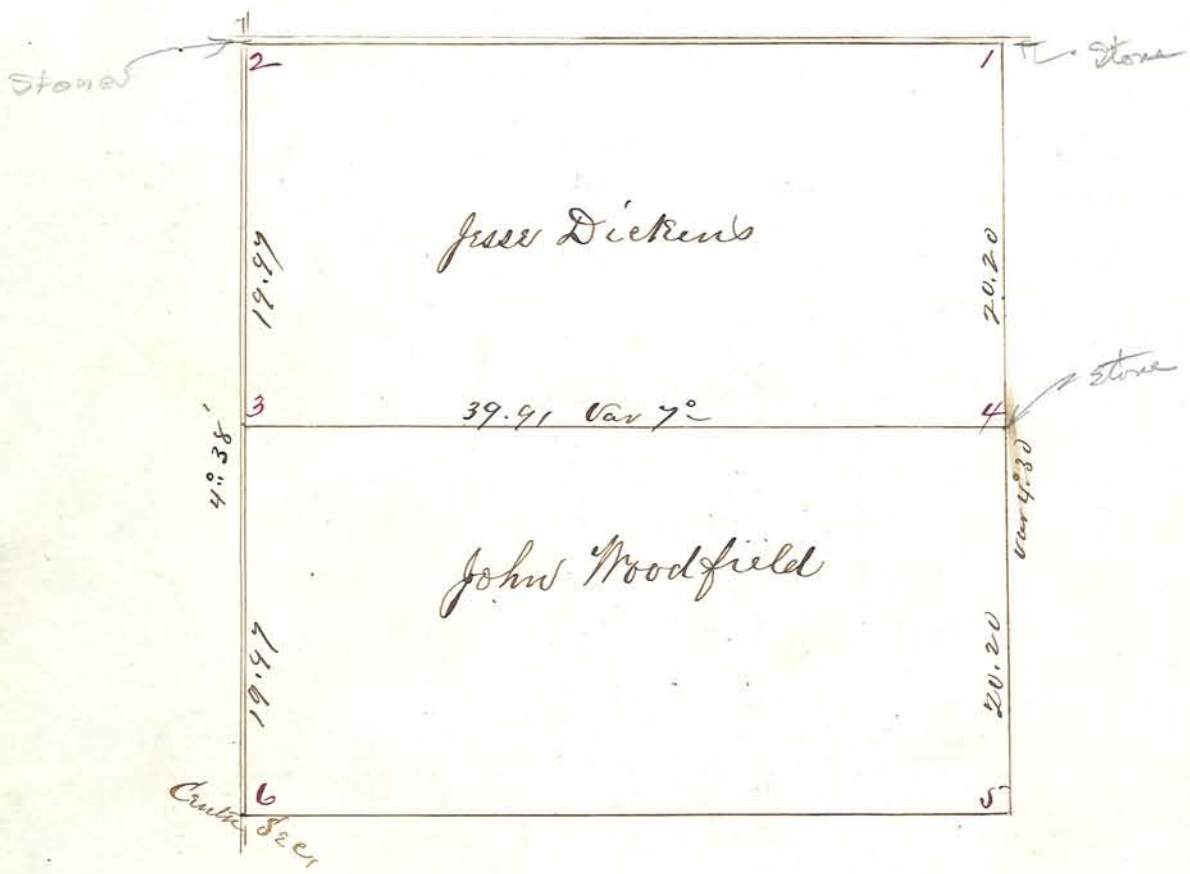

Corners.

1. 2. & 6. Stones found Located

3, Set Stone No Witness

4 Stone W. Oak 6 S 88½ E 30
B. Oak 4 S 87 W 40

5 " Bl. Oak 30 N 67 E 52 Original
B. Walnut 5 S 79½ W 18

Plat of Survey made at the Instance of John J. Peters in the West half of the North West Quarter of Section Thirty four (34). Township Twenty two (22) North, Range Three (3) West.

October 28. 1874

P. C. Vautier C.S.

Jan. 5. 1882. Made Survey in partition of the share allotted to Mrs G. W. Hardwick in the real Estate of D. L. Belsford deceased, being 20 acres in the S.E. Corner of said realty P. C. Vautier C. S.

April 5, 1897 – At instance of contiguous owners ran line between Corners 1 and 6, said owners being present and consenting × James Lucas and Andrew Nelson, Chainmen × Melville W. Ethridge C. S.

Jan 20-1920.
Made Survey at reqest of Chas Rolheberger.
E C Minton & chainmen
Jas Stingley
E.C. Minton C.S.

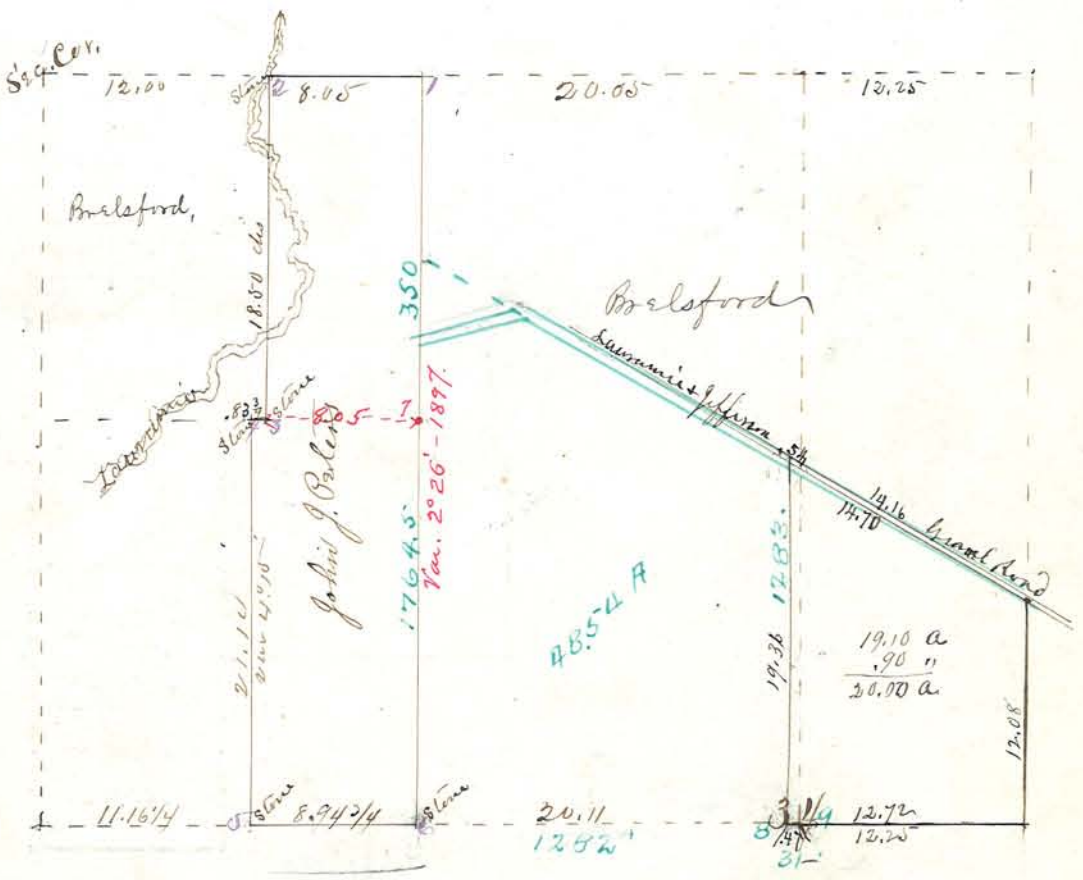

Corners.

1 W. Oak 20 S 20½ W 35 Levering
found stone and witness (stp.)

2 Sugar (Stumps) N 74 W 23 "
Lynn 24 N 10 W 21½

3 Cherry 15 S 43¼ W 31½ former Survey

4 W. Oak 12 S 28¼ E 6

5 Sugar 24 N 27 E 10½

6 Sugar 20 N 89 W 48 Levering
no stone found – set new stone fr. which B.W. 16 S 15 W (stp.) 25.7'
Found. stone also Stone W on line (stp.) 15.5'

7 Set Stake 8.05 ch. from Cor. 3 ×

8 Found Stone.

9 " "

Plat of Survey made at the Instance of James Ball in the West half of Section One (1), & in the East half of the East half of Section Two (2) Township Twenty two (22) North, Range Four (4) West

John Graham, Oliver Bull, & Wm. Spring Chainmen,

Michael Gipe Flagman

Oct. 27 & Nov. 11-1874

P. C. Dawson C. S.

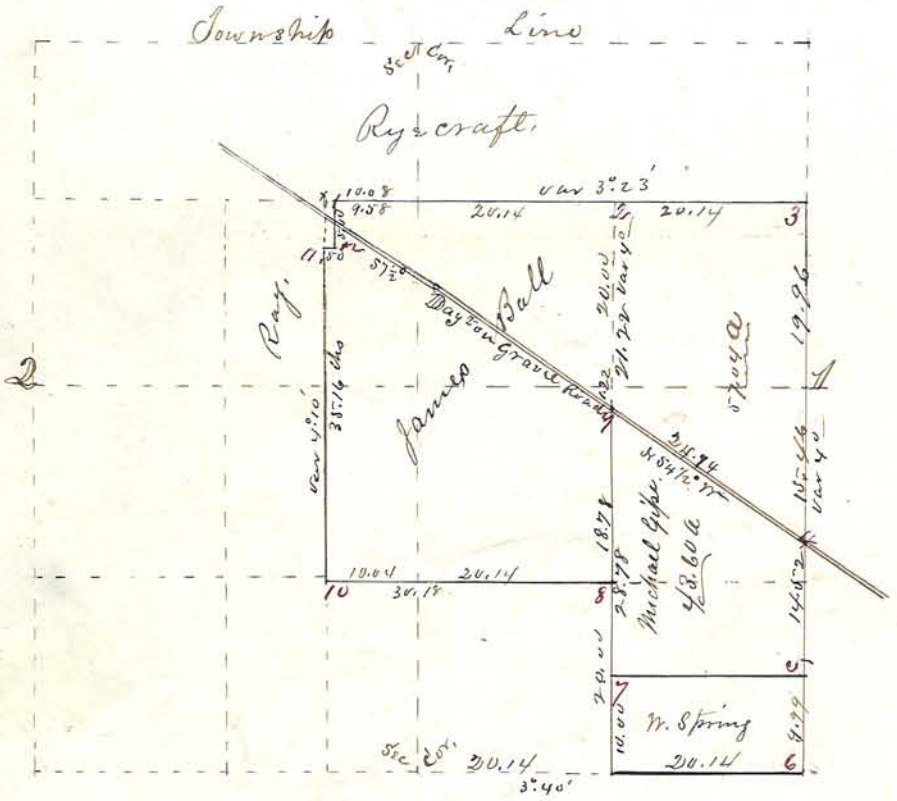

Corners,

1. 2. 7. & 11 Set Stones, No Witnesses

3 & 6 found Stones Located

4 In Center of Gravel Road
Cherry 21 S 14½ W 86

5 Stone
Cherry 18 S 4 E 62½

8. 9. 10 & 12 Stakes Only,

Plat of Survey made at the Instance of Wm. Gregory in School Lots Nos. 7 & 11, in Section Sixteen (16) Township Twenty three (23) North Range Three (3) West. Blackburn present & consenting.

C.F. Best & Wm. West Chainmen.

Nov. 10, 1874

P.C. Vawter C.S.

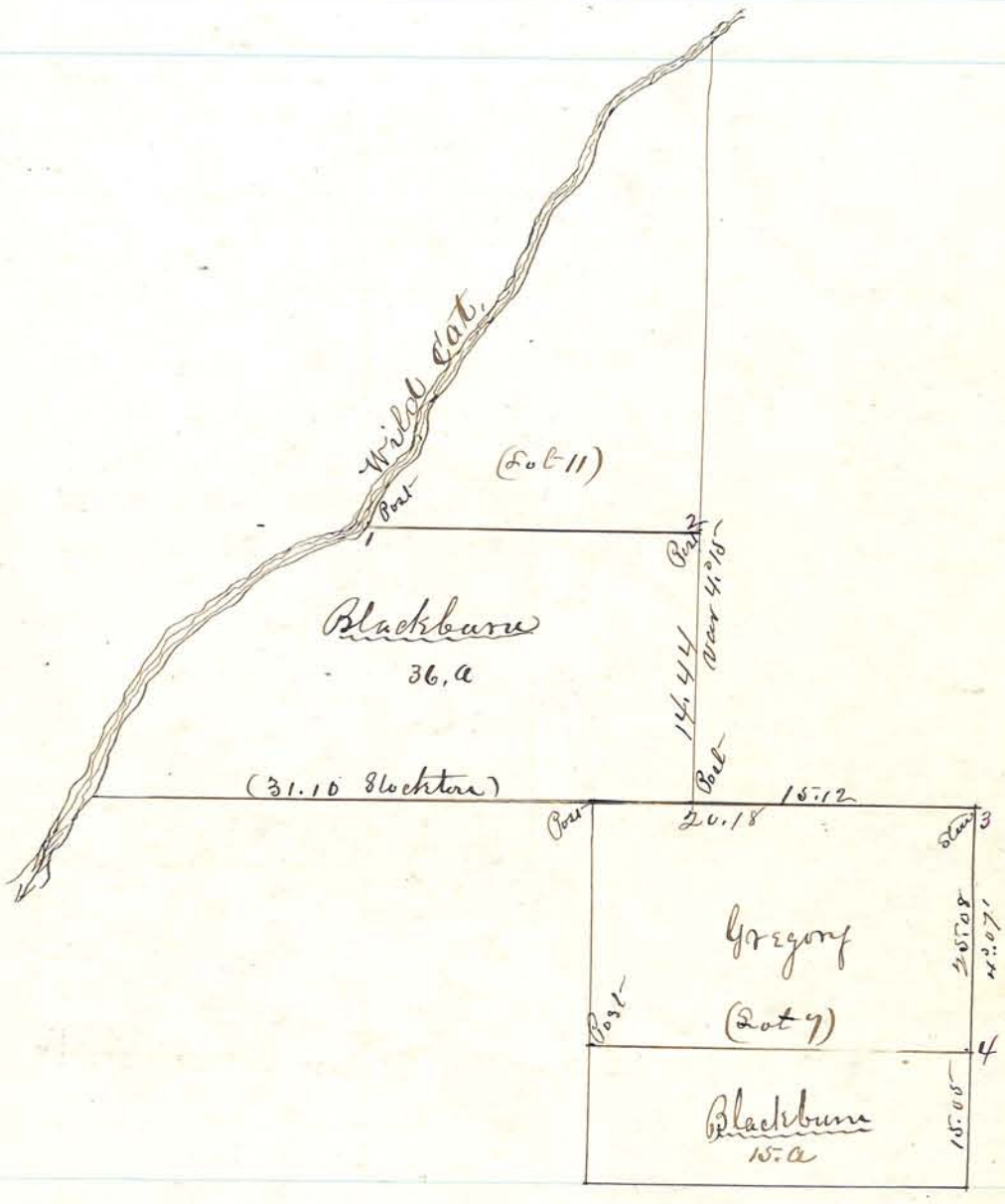

Corners:

1 Stake on the Creek Banks } The measurment &
B. Walnut 18 North 5 } Corner proper goes into the Creek

2 B. Walnut 12 S 9¼ E 55

3. W. Walnut 10 N 39½ W to Stockton
Do 10 S 11¼ W 28½

4 W. Oak 12 S 71¼ W 74½

Other Corners Stakes Only.

Plat of Survey in the East fractional half of the South West fractional Quarter of Section Twenty Six (26) Township Twenty three (23) North Range Five (5) West, made at the Instance of Lewis Kiblinger for the purpose of determining the boundary line between his Lands & the Lands of Ira Smith, in the Eastern part of What was formerly the Town of Cincinnatus; & lying in the South East Corner of The Tract above named.

Nov. 24. 1874

P. C. Vawter C.S.

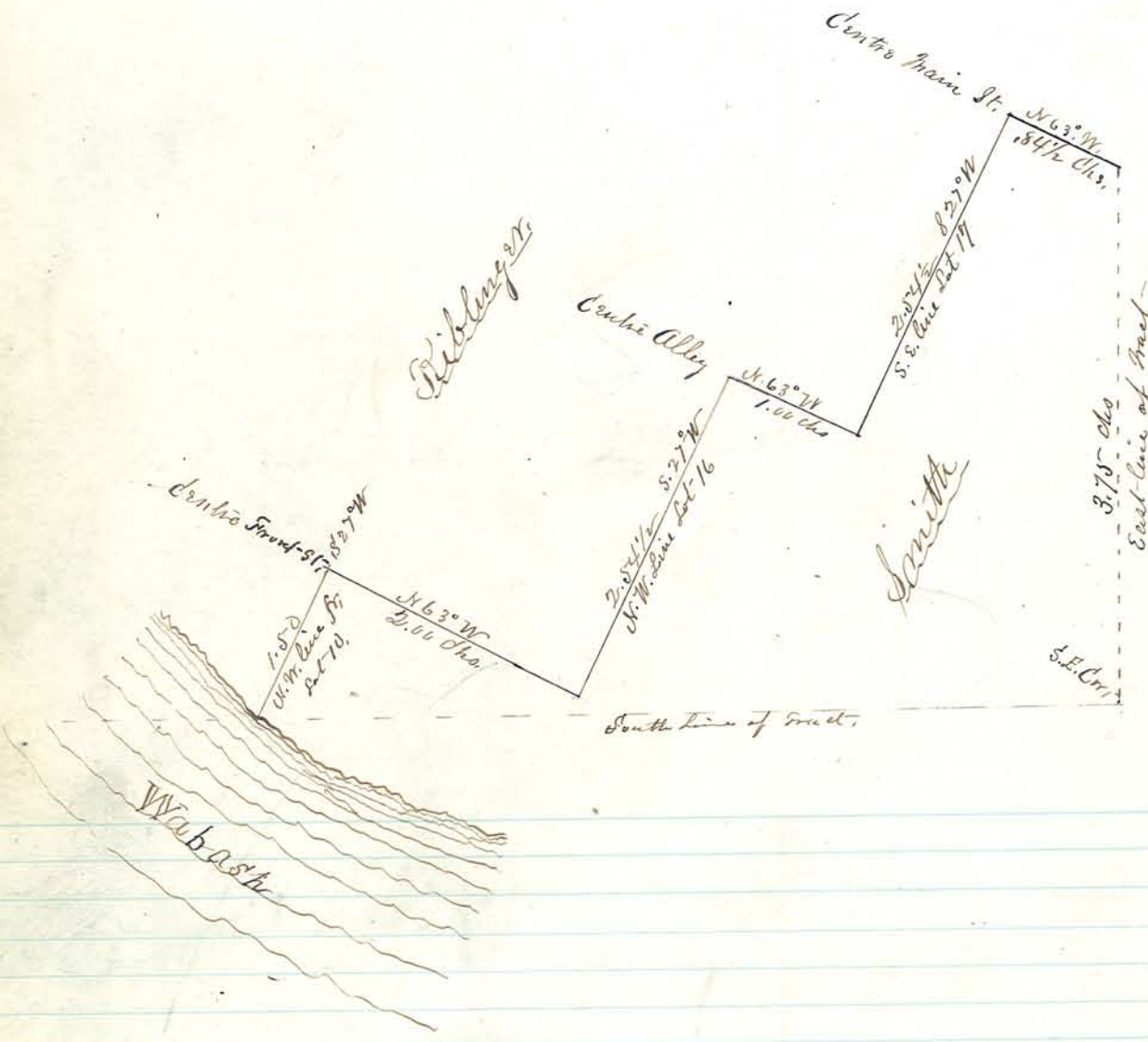

Plat of Survey made at the Instance of Henry Burkhalter in the South West Corner of the South East Quarter of Section One (1) Township Twenty-two (22) North Range Three (3) West; Said Burkhalter having heretofore sold Three Acres & now an Additional Two Acres making five acres as Surveyed & Shown on plat.

Dec. 8., 1874

P. C. Newton C. S.

Oct. 29-1894 - Ran South line of this 1/4 Section for John Brand Parties adjoining on the South Notified & present & participating - P. C. Newton Dep. C.S.

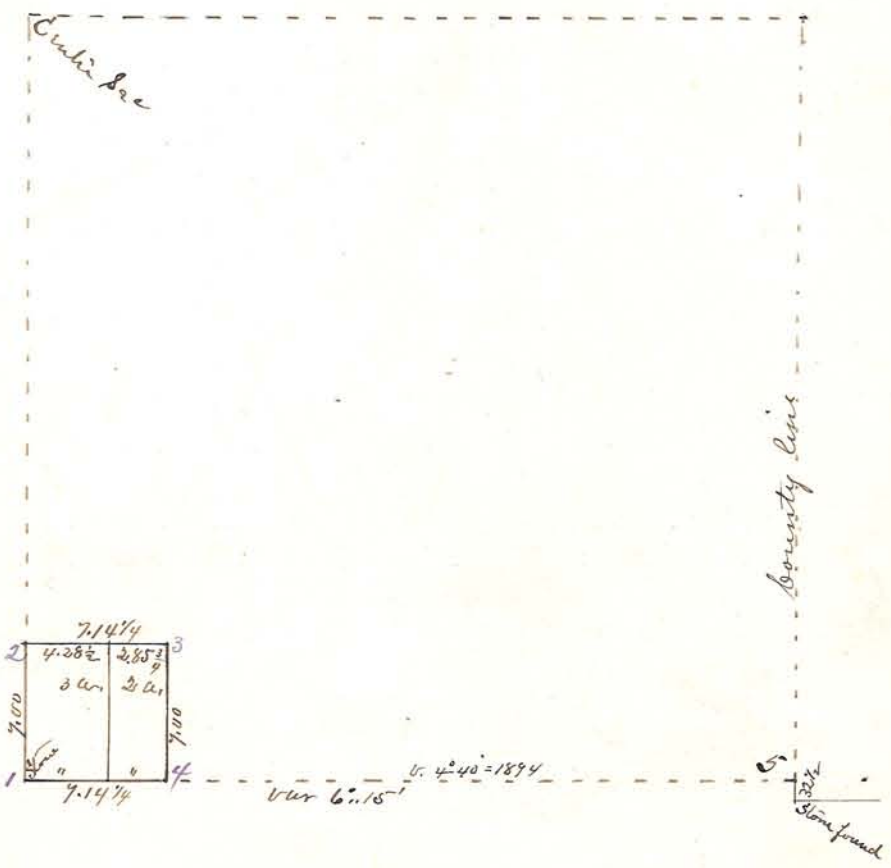

Corners 1 & 2 found; 3 & 4 Located

5 - Stone found -

Stone "W" North 34 1/2 = Oct 29-1894

Plat of Survey made at the Instance of Mark Jones Adm'r of the Estate of Dr. Jewett in Sections Twentyfive (25) Thirtyfive (35) and Thirty Six (36) Township Twentyfour North, Range Four (4) West: the lands now here measured & platted being sold by said Adm'r to J.H. Hull et.al.

Dec. 23 - 1874

P. C. Vawter C.S.

Mch. 18-1878 Made Subdivision of the S.W. fractional Quarter of Section 25 as shown on Plat for Enos Loomis & Lucas Nebecker. Luther Loomis & E.O. Loomis Chainmen. P.C. Vawter C.S.

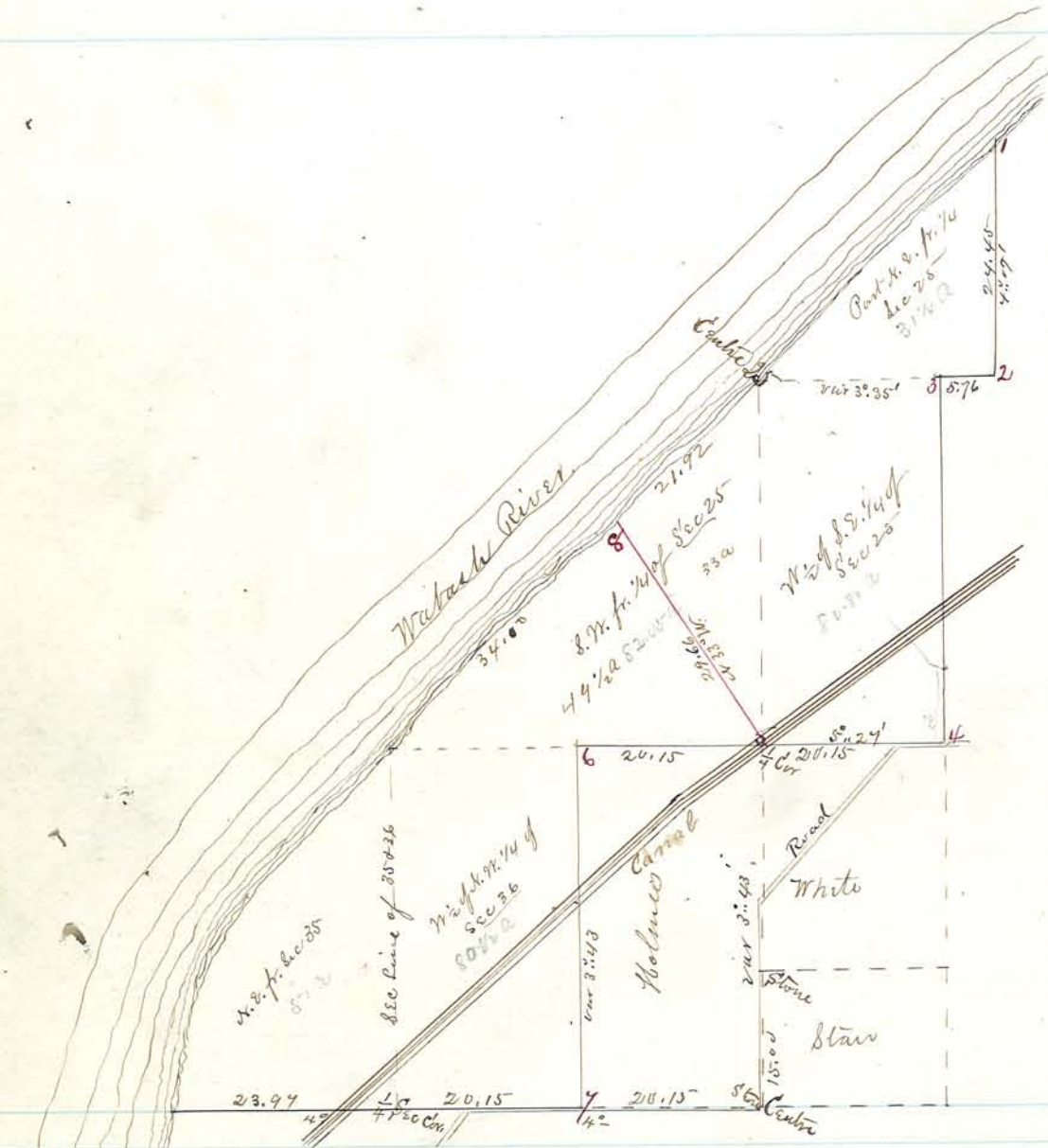

Corners;

1 Buckeye 18 East 7

2 & 3 fence posts in Corners

4 R. Oak 18 N 9 E 85

5 In Canal. Poplar Stump S 63½ E 125 Summers
W. Oak 18 S 54 E 145 Mch. 18-1878

6 Stake set in Survey platted on page 98
but is 30 links too far West,

7 See Corner 3 page 98

8 Sycamore 42 N 54 W 22¼
Maple 22 N 5 W 42½

Plat of Survey made at the Instance of J. J. Peret, & for himself and others in the South East Quarter of Section Thirty five (35) Township Twenty four (24) North Range Three (3) West, due notice having been given to the parties concerned. At the South East Corner I found an Ash Stump having the Mark of an Original Witness, but in the field Notes one copy called for the Ash Seven links West, the other Copy Seven links North of the Corner; but as the last named Course placed the Corner more in accordance with the Township line as determined by the Corner of Sections One (1) & Two (2) of Township Twenty three (23) I adopted said latter Course & located the Corner thereby. Dec. 28-1874 — P. C. Vawter C. S.

W. T. Bowen & W. R. Hull Chainmen
Jas. Fisher flagman

Corners.

1 Stone Br. Oak 30 N 19¾ W 193
W. Thorn 6 S 6½ W 92¾

2 " Br. Oak 45 S 25¼ W 132
Do 24 N 53¾ E 125½

3 " found located

4 " W. Oak Stp. 45 S 21¼ W 31½
Do 36 N 23 W 82½

5 " W. Oak 40 S 32 E 104
Do. 36 S 39 W 47

6 " Br. Oak 24 N 66 W 133
Do Stp 40 S 5¾ W 44

7 " Sycamore 18 S 52 E 22 } Orig.
W. Oak Stp. 12 N 18 E 7 }

8 " Ash Stp. 24 North 7 "
R. Oak 36 N 70¾ W 69
Beech 12 S 5¼ W 72

Plat of Survey for John Adorfer & Michael Pender in the North East Quarter of the South West Quarter of Section (34) Thirty four - Township Twenty three (23) North, Range Six (6) West

Jno Adorfer & Jno Kafer Chm,

Dec. 31-1874

P. C. Vawter C. S.

Oct. 6-1893 - Made Survey for Adam Bass of Ten acres off of S. End - W.² of S. W.⁴ Sec. 34-23-6 - as shown on Plat - also set stone at corner 6 of Plat - Schwanberger present & consenting & John Smith & Wesley Cole chainmen - John Bass flagman & P. C. Vawter Deputy C. S.

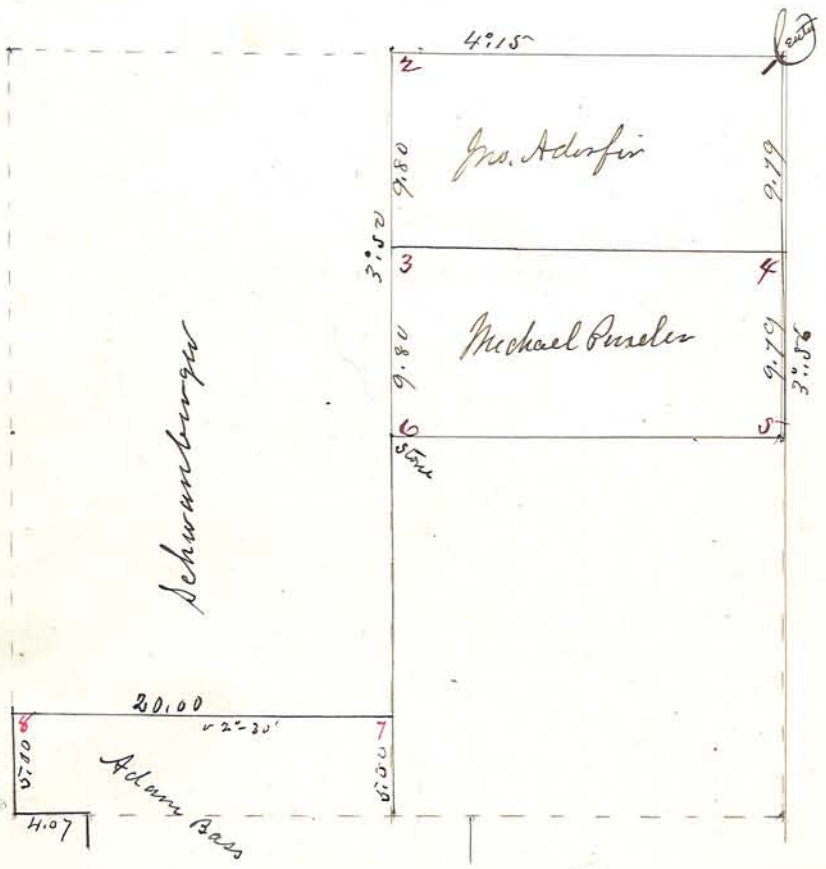

Corners

1 See Corner 1 page 99

2 " " 6 " 99

3 W. Oak 18 N 30 E 17

6 Sycamore 24 N 71 E 4⅓
Br. Oak 6 N 39 W 13½

5 W. Oak 30 N 36¼ W 40½

4 W. Oak 30 N 2¼ W 135½

7 Stone W. Oak 30 N 65½ W 157

8 Stake Sugar 21 S 81½ E 21

Plat of Survey of a Small Tract of land for Benjamin Bayle in the North fractional half of the North East fractional Quarter of Section Six (6) Township Twenty two (22) North, Range Four (4) West. The beginning point or North West Corner is identical with the South West Corner of the East half of the South East Quarter of Section Thirty One (31) Township Twenty three (23) North, of same Range, I found Corners located on the South line, & further found that between said line so located & the North line of the tract there was a shortage from what the Deed Called for of about 4½ links on the West end & 9 links on the East.

Jan. 1. 1875

P. C. Vautin C. S.



April 16-1878.

Made Survey for Benjamin Bayle of a 2 Acre Tract lying East of the Tract Surveyed Jan. 1. 1875 & located Corners 1 & 2. The Tract first Surveyed is described in the Deed as beginning at a point on the North line of the North fractional half of the North East Fractional Quarter of Section Six (6) 77.88 Rods East of the North-West Corner of said fraction & running from thence East on said North line 39 Rods making a distance from said North West Corner of 116.88 Rods; The Tract last Surveyed is described as beginning on the North line of said fraction 134 Rods East of said North West Corner & running from thence West 250 Rods, which as will be readily seen would lap onto the first Measured Tract 2.88 Rods; I therefore disregarded the beginning point so described & Measured off the 2 A. Tract immediately East of the former Tract, it being so held in possession & understood by the parties.

P. C. Vautin C. S.

Corners.

1 Stone. N. E. Corner of Section East 600

2 " Stone Supposed to be a Corner East 17¾

Plat of Survey made for Jno D. Price of Seven & one Ninth Acres off of the North End of a Tract of Seventy four Acres on the East Side of the East half the North West fractional Quarter of Section Eighteen (18) Township Twenty three (23) North, Range Three (3) West, Also the East line of said Quarter Section was blazed for Messrs Isley & Bennett.

Bennett & Price Chainmen Jacob Gushwa flagman

Jan. 4.. 1875

May 22-1879 - Made survey of School Lot as shown on Plat for Jno. Rogers Trustee Perry Township & Located Corners 5.6.7 & 8 P. C. Vawter C.S. } P. C. Vawter C.S.

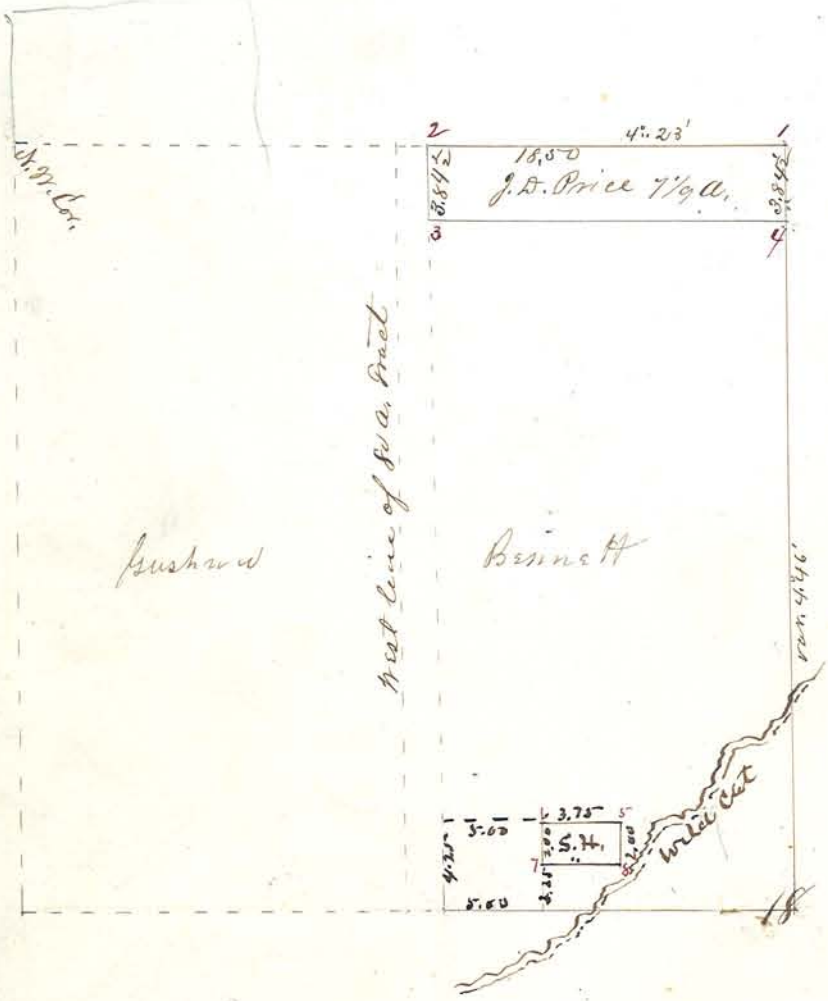

Corners

1 1/4 Sec. Cor Stone found

2 Stone W. Oak 30 N 60¾ E 78½

3 Stake W. Oak Stump 33 S 87½ W 14½

4 " R. Oak 18 N 38 E 31
Hickory 12 S 20¾ W 17

5 Stone Elm 18 S 89 W 93½

6 & 7 Stones only

8 Stake. Sycamore 20 N 15¼ E 14

Plat of Survey made at the Instance of Chas. E. Davis in the E½ of the South East Quarter of Section Eleven (11) & in the West half of the South West Quarter of Section Twelve (12), in Township Twenty three (23) North, Range Five (5) West.

E. M. Weaver by his Tenant & Agent present & Assisting,

Henry J. Myers & F. A. Fuller Chainmen. Michael Myers Flagman

Jan 6. 1875

P. C. Vawter C. S.

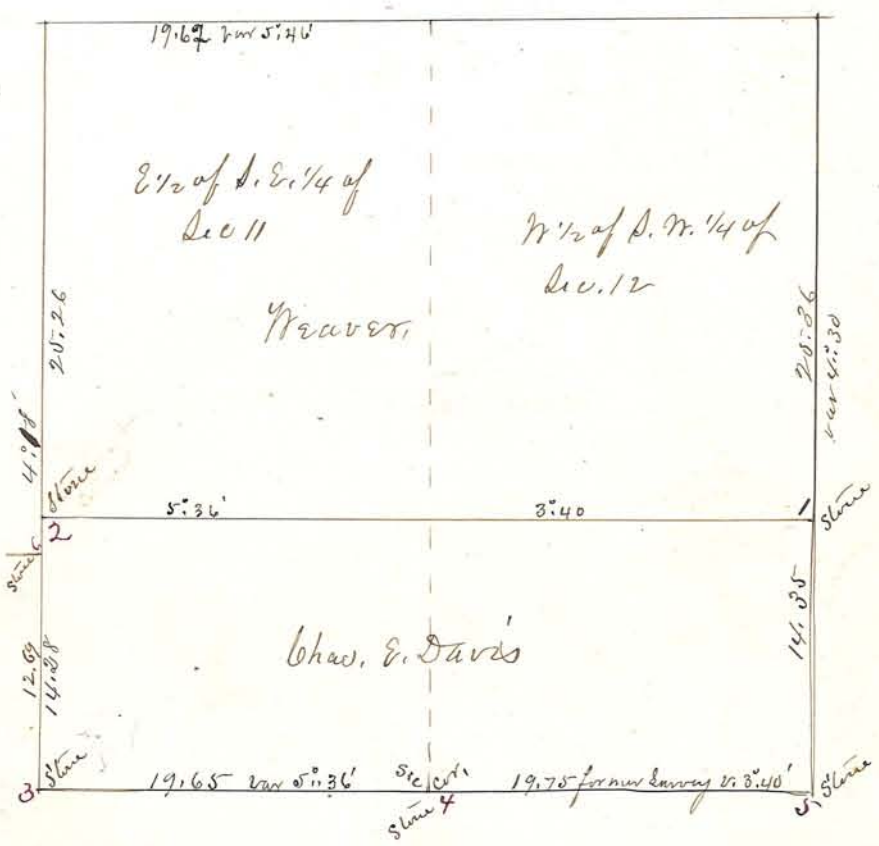

Corners.

1 Elm 10 N 34¾ W 10½
Dr 15 S 47¼ W 16½

2 W. Oak 30 S 4¾ W 26½

3 W. Oak 14 S 16¾ E 8

4 + 5 found Located

6 Stone Set for Jas. Driscoll

Plat of Survey made at the Instance of Thos. Marks for the purpose of locating & marking the East & West Centre line of Section Thirty four (34) Township Twenty two (22) North, Range six West. At the West Quarter Section Corner I found a Stone Set, & thought to be placed for the Corner by the Surveyor of Fountain County, & on running the West line of said Section I found said Stone by Measurement then Made to be twelve links North of the Middle & about the same distance West of a line run from the South West Corner of the Section to the Stone taken for the North West Corner in Survey & recorded in Book "B" page 385. But I found a Stone thirty five links West of the one found in the Survey above referred to & corresponding very nearly in line with the Stone found at the Quarter Corner, & it was thought by the parties that this Stone also was set by the Surveyor of Fountain County for the Section corner, it was therefore agreed by the parties to recognize the Stone found as the true Quarter Section Corner, and Establish the Centre line thereby, both Marks & Taylor being present & Consenting to said Corner,

Jan. 7. 1875 P. C. Dawson C. S.



Corners.

1 Stone heretofore Set See page 91

2 " Elm 24 N 82 E 65 ½

3 " found & recognized as above Explained

Plat of Survey made for Thomas Marks of the South East Quarter of the South West Quarter of Section Thirty Six (36) Township Twenty two (22) North, Range Six (6) West.

Jan. 8., 1875

P. C. Vanoter C.S.

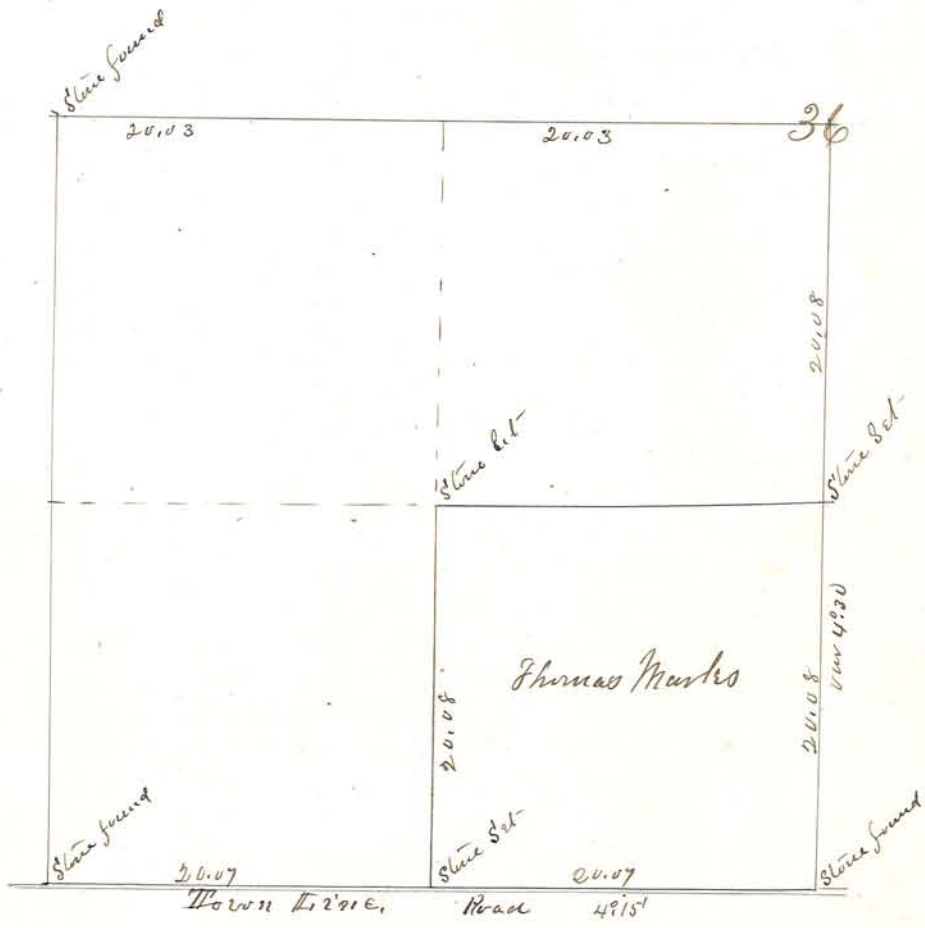

Plat of Survey in Sections Fifteen (15) and Sixteen (16) Township Twenty three (23) North Range Three (3) West. The West half of the South West Quarter of Sec. 15 was subdivided at the Instance of W. G. Virgin after due Notice to parties Concerned; and the Survey in Lots 9 & 10 of Sec. 16 was made at the Instance of Mahlon & William Cleaver. Wm Cleaver & W. G. Virgin Chainmen - Mahlon Cleaver flagmen.

Jan. 12 & 13. 1875

P. C. Dunton C. S.

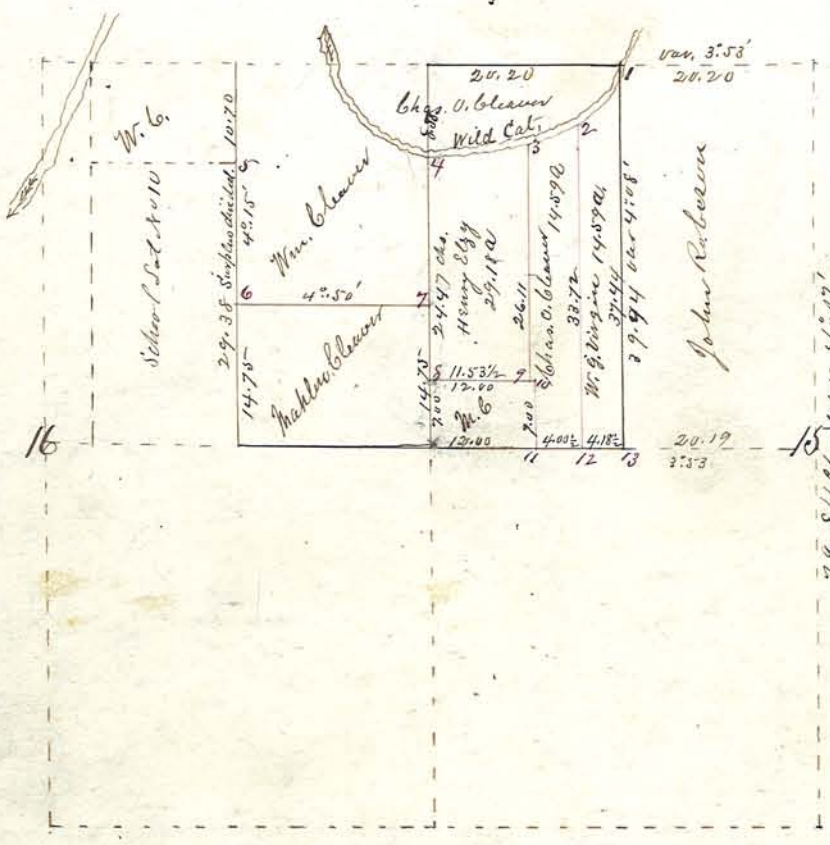

Corners.

1 Ash 10 West 154

2 Corner in Creek. Stake on Bluff from which
Dog Wood 2 East 1¾
W. Oak 36 S 41½ W 11⅓

3 Corner in Creek Stone at Water's Edge from which
Sycamore 18 S 18¼ E 24

4 Corner in Creek 8.50 chs South of Sec. Cor.
Mulberry 15 South 142

5 Cherry 24 S 5 W. 46

6 B. Walnut 6 S 44 W 8

7 B. Oak 36 N 50 W 3¾

9 Iron Wood 4 N 34½ W 25½

10 Ash 7 N 65¾ E 49

11 Ash 30 S 2¼ W 55¾

12 Br. Oak 16 N 10¾ E 27¼

13 Br. Oak 18 S 60 W 14¼
Elm 30 South 20¾

Plat of Survey made at the Instance of John McDill in the East fractional half of the South West fractional Quarter of Section Thirty Six (36) Township Twenty three (23) North Range Five (5) West.

Jan. 18 " 1875

P. C. Vanoter C. S.





Corners;

1 W.O. Stump 30 N 57½ W 97½ }
R.O. " 24 N 61¾ E 165 } B. 267

2 W.O. " 30 N 11 W 63

3 W.O. " 30 N 26 W 47¾

4 Or Witness

5 Sycamore 8 & 14 W 24½

Plat of Survey made at the Instance of John Mugg in Lots Ten (10) & Eleven (11) of Section Sixteen (16) Township Twenty-three (23) North Range Five (5) West. — Colmans present & participating —

John Mugg Jr.
Andy Loyd. } Chainmen

Feb. 1st 1875

P. C. Venter C.S.



Corners

1 Stone W. Oak 7 N 32 E 22½
Do 7 N 66½ W 18

2 " Br. Oak Stump 33 N 29 W 45⅔
Pin Oak 6 N 85½ E 8½

3 " W. Oak 36 N 70½ E 41 old
Do 36 N 46¼ W 60

4 " B. Mal. 6 N 4½ E 26 "
W. Oak 15 S 11½ W 39½ "
Red Bud 6 N 5 W 5

Plat of Survey made at the Instance of John Neug of the North half of the North East Quarter of the North West Quarter of Section Twenty One (21) in Township Twentythree (23) North, Range Five (5) West. — Crider Consenting

H. B. Sharp & Andy Loyd. Chainmen,
David Crider flagman } Mch. 10th 1875

P. C. Vawter C. S.



Corners

1 Stone Sec Corner of Book B page 161

2 " " " 3 " " " 388

3 " W. Oak 5 N 32¾ E 5¼
R. Oak 7 S 8½ W 9½

4 " W. Oak 30 S 83½ W 7½

Plat of Survey made at the Instance of Geo. Storms et. al. for the purpose of dividing that part, of the East half of the North West Quarter of Section Thirty three (33) Township Twenty two (22) North, Range Three (3) West, which lies South West of the Indianapolis Gravel Road. Parties present & consenting.

Jas. Wallace & Wm. Hayden Chainmen. Ansil Storms Flagman.

March. 25. 1875

P. C. Vawter C. S.

Aug 18th 1892 - I set stones 7, 8, + 9 for "M. Baker Heirs"

Tom Cory Co Sur.

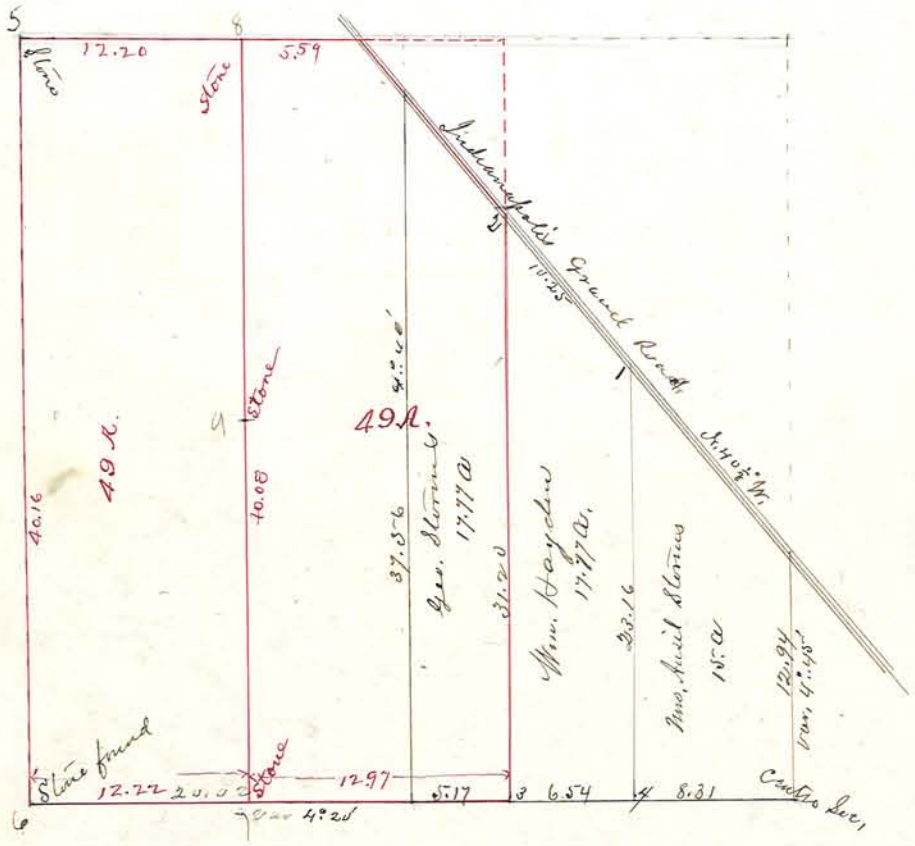

Corners.

1 W. Oak 12 North 79 3/4

2, 3 & 4 As Witnesses.

5. + 6 found located

7 Stone.
J. Oak 4 N 87° E 18

8 Stone

9 "
Maple 2 N 89° W 46

Plat of Survey made at the Instance of Dr. D. H. Crouse et. al in Sections Two (2) and Three (3) Township Twenty two (22) North, Range Three (3) West: parties concerned present & participating. The Stone set were not marked.

A. W. Dryer, Wm. Downer, & G. W. Boyles Chainmen, Dr. Crouse Flagman

April 6 - 1875

P. C. Vawter C.S.

Aug. 4 - 1882 At the Instance of Eli Brand I retraced the lines of the tract marked G. W. Boyles, P. C. Vawter C.S.

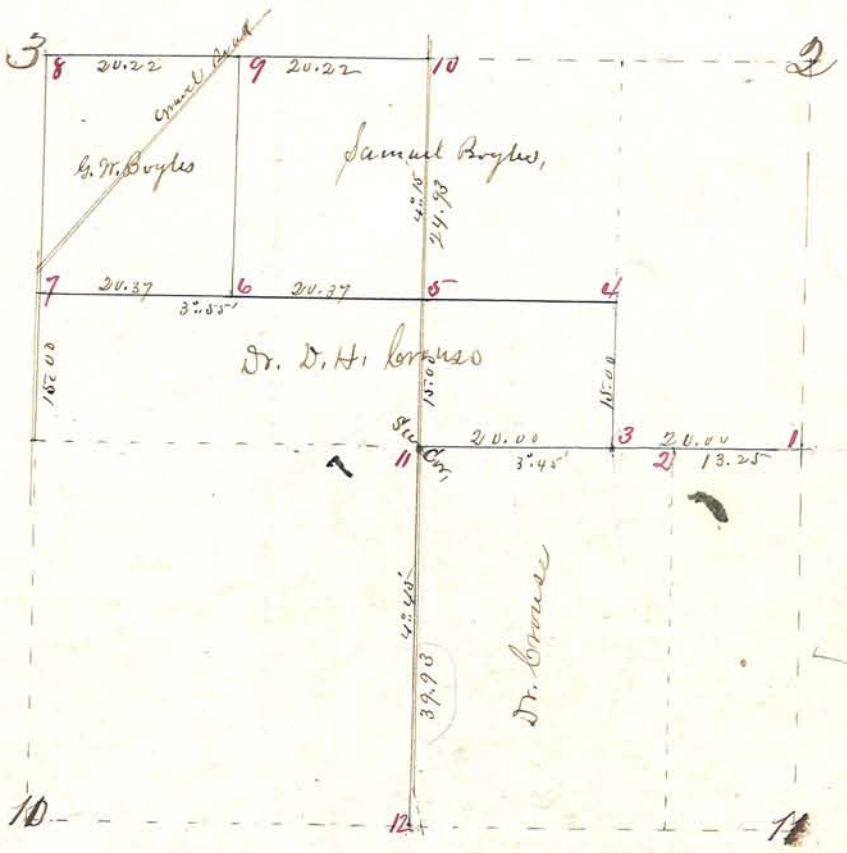

Corners.

1 Post W. Oak 24 S 25 E 28 Original

2 " B. Walnut 18 S 37 W 62½

3 Stone B. Walnut 16 S 48¾ W 65
R. Oak 16 S 44 E 61

4 " R. Oak 24 N 68 W 15½ } The line N & S. at this point was taken as
Hickory 10 S 48¾ W 27½ } located by Mr. Snoddy former C.S. though apparently too far West.

5 " R. Oak 18 S 43 E 76¾

6 " W. Oak 45 S 64 E 66

7 " W. Oak 60 N 33¼ E 141

8 " W. Oak Stump S 65 E 67½ Snoddy
W. Oak 30 N 2¼ W 40½

9 " Hickory 10 S 62¾ W 58

11 " B. Walnut 24 N 71 E 116½
Jacks Oak 30 N 11¼ E 119½
16 & 12 Stone found [illegible]

Plat of Survey made at the Instance of Alf. Smith et.al. in the N.E. fraction of the East fractional half of Section Thirty five (35) Township Twenty three (23) North, Range Five (5) West, & Parties in interest present & Consenting.

April 14 x 1875

P.C. Varian C.S.

Corners.

1 Stone Cottonwood 27 S 24¾ W 54¾
Sassafras 15 N 57¾ E 4/3

2 Stake Cherry 14 N 73 E 105

3 " Sycamore 10 S 85 E 21½

4 " No Bearing Tree

Plat of Survey made at the Instance of H. H. Shaffer of the S. W. Quarter of the S. W. Quarter of Section Fifteen (15) Township Twenty one (21) North, Range three (3) West, parties in interest Consenting, M. D. Loucks & C. S. Clark Chainmen & S. S. Shaffer flagman. &

Also for S. S. Shaffer of the N. W. 1/4 of the N. W 1/4 of Section Twenty three (23) of the aforesaid Township & Range,

May 24., 1875

P. C. Vawter C. S.

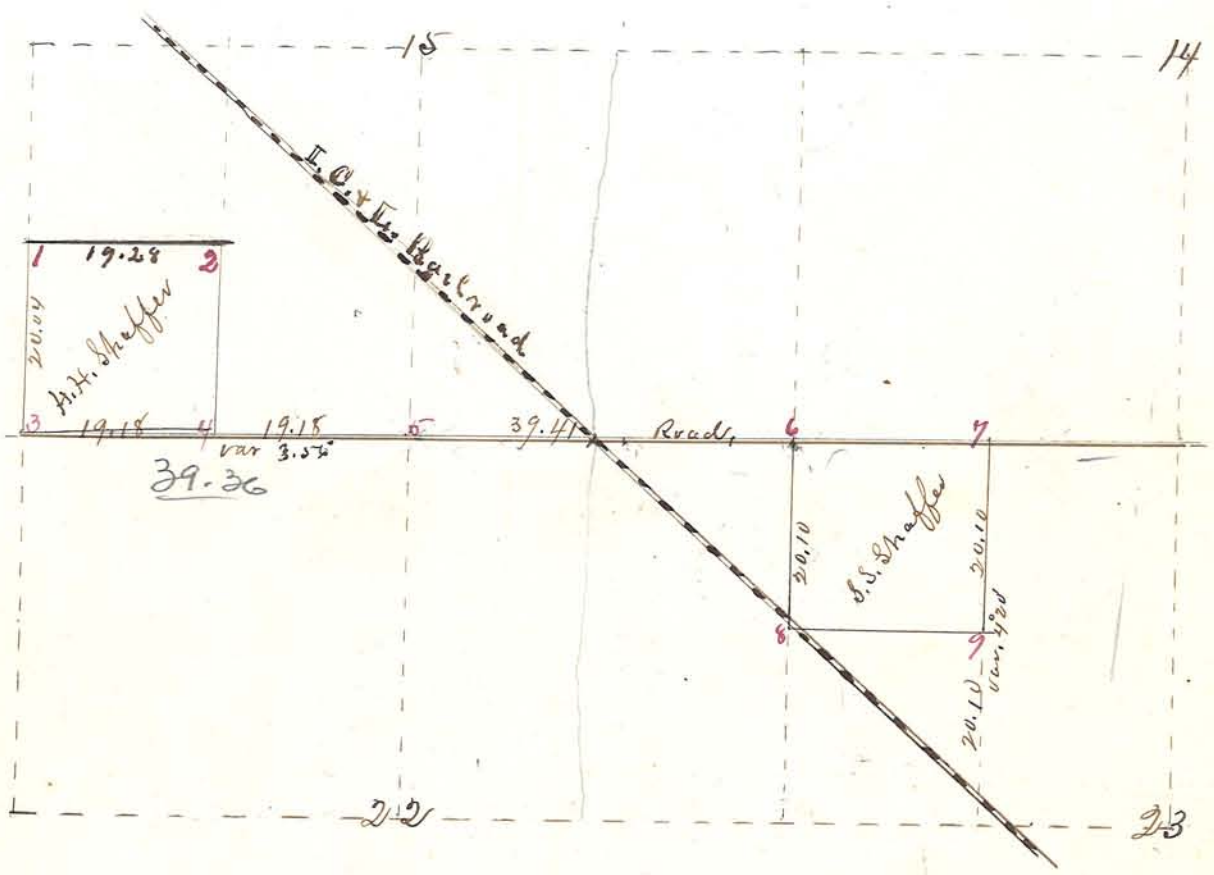

Corners.

1, 6 & 7 found Stones

2 Stone No Witness

3 " W. Oak 12 & 68 W 79½

4 " No Bearing Tree

8 " " "

9 " " "

5 Stake in Mound found.

Plat of Survey for Jas. Craig & Thos. Ward in the North East Quarter of Section Twenty seven (27) Township Twenty One (21) North, Range Five (5) West.

Robert Craig & Thos Ward Chainmen, Jno. Craig Flagman

May 26-1875

P. C. Vawter C.S.

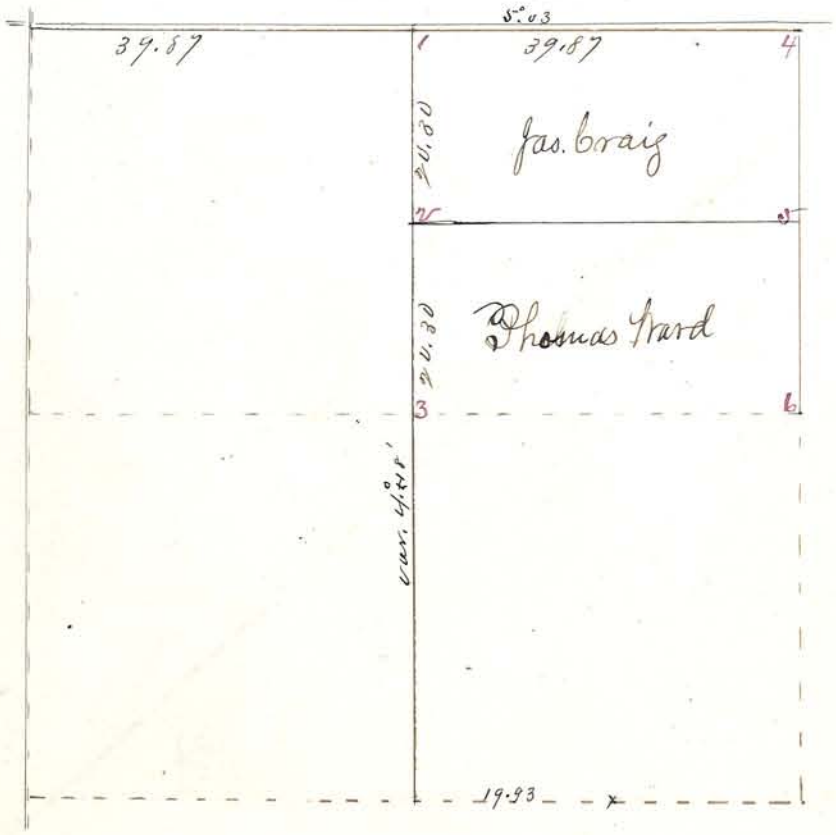

Corners.

1. 2 & 3 Stones Set with Coal at bottom

4 Iron rod with side large Stone

5 & 6 Stones former Survey

Plat of Survey made for Samuel Favorite & Jac. Spring in the West half of the North East Quarter of Section Twelve (12) Township Twenty two (22) North Range Four (4) West.

Oliver Bull & Geo. Spring Chainmen,

June 9., 1875

P.C. Vawter C.S.

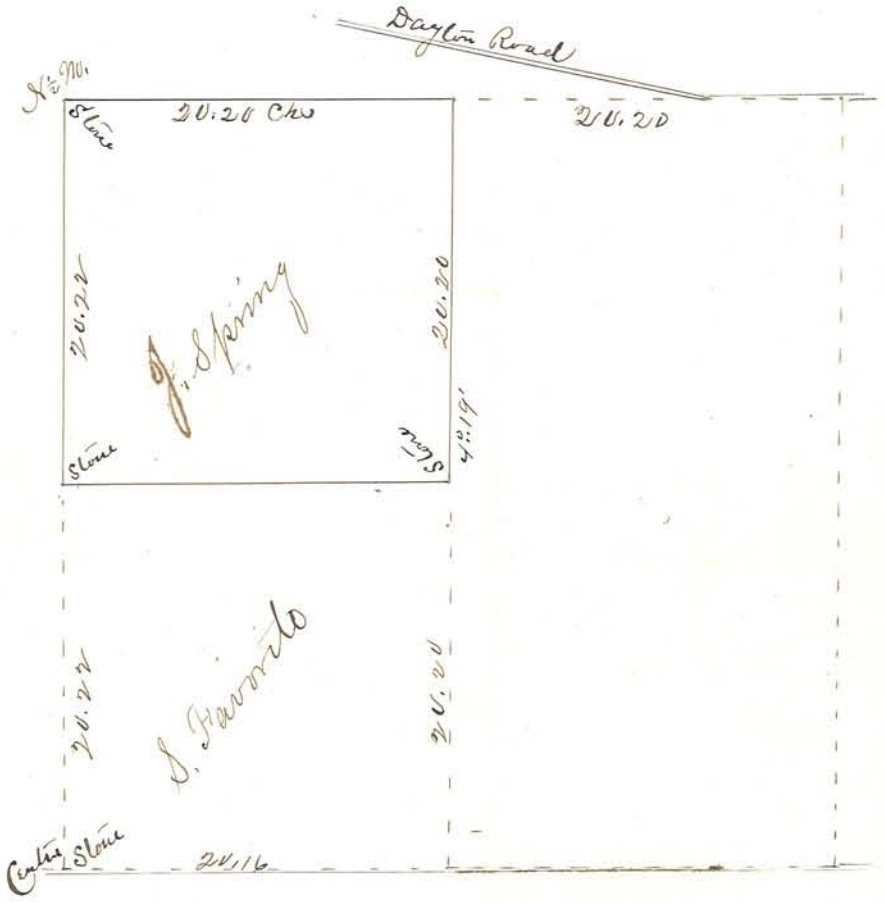

Plat of Survey made for the purpose of locating & defining a certain Tract of Land belonging to the Heirs of Wm. Lesley deceased, and being a part of the North West Quarter of Section Eleven (11) Township Twenty three (23) North Range Three (3) West. Jacob Beidler the owner of the adjacent lands in said Quarter Section was notified of the pending of the Survey & was represented therein by his Sons, who were present & Consenting thereto.

June 7. 1875 P. C. Vawter C. S.

April 9th 1895 Set Stone at Number 9 - for Wm. Whistler P. C. Vawter Depty C. S.

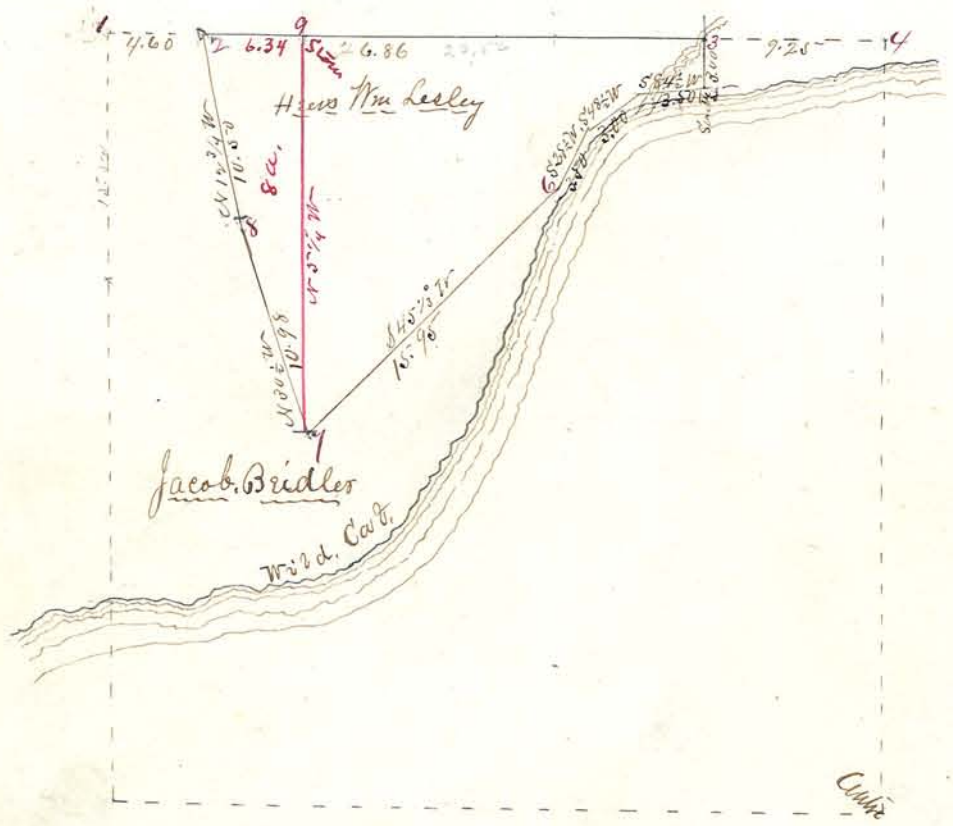

Corners.

1 Stone N. W. Cor. Section

2 " Same as Cor. 2 Book "B" page 124

3 Stake Sycamore 22 S 82½ E 42

4 " "Originals" found Standing

5 " Elm 11 S 88 E 23

6 Stone B. Walnut 14 N 34 E 51½

7 " Same as Cor. 7 Book "B" page 124.

8 " " " " 10 " " " "