Plat of Survey in Section Thirty (30) Town Twenty one (21) North, Range Three (3) West, made at the Instance of Benjamin Cornell Et. al. After due Notice given all parties in said Section except Thomas Earl.

John Kesler & Hendron F. Crosby Chainmen
Augustus Plyme Flagman.

Oct. 4 & 5th 1870

P. C. Vawter C.S.



Corners.

1	Stake	W. Oak (Slp)	30	S 72 W 78 Original mark plain
2	Stone	Br. Oak	28	North 121
3	"	W. Oak	10	N 8 W 53
4	"	W. Oak	33	S 60 W 92
		W. Oak	6	S 2½ E 69
5	"	Found Located		
6	"	W. Oak	36	N 65 E 38
		W. Oak	3	N 48½ W 21½
7	"	W. Oak	20	S 26¼ E 24
		Hickory	6	N 9½ E 6
8	"	Br. Oak	14	N 86 W 42¾
9	"	W. Oak	24	N 24¾ W 91.
10	"	W. Oak	24	N 82¼ E 79
11 & 18	Stakes found. Also One Original at 11. & Remains of one at 18			
12	Stone	Bk. Oak	9	N 6¼ E 42
		W. Oak	10	N 87½ E 21½
13	"	W. Oak	24	S 67½ E 53
14	"	Centre of Section Located by Crossing of Lines.		
		W. Oak	36	N 12 E 35¼
		W. Oak	27	N 69 W 48
15	"	W. Oak	28	N 41¾ W 70⅓
16	"	W. Oak (Remains of Stump)		S 88 E 45
17	"	In Prairie No Witness.		

Plat of Survey made at the Instance of R. H. Eldridge of the South Half of the South West Quarter of Section Five (5), and 20 acres off of the North Side of the North West Quarter of Section Eight (8) in Town Twenty one (21) North, Range Four (4) West. The E 1/2 mile & S. E. Corner of Sec. 5 being unknown, I determined said Sec. Corner, by measurement from the E 1/2 mile of Sec. 8, where I found Original Witnesses - See Book B. page 605 - on same Course as the South Half of said Section Line runs:

Joseph Whistler & Jacob Miller Chainmen } October 10th 1870

E. Thrickmorton Flagman } P. C. Vawter C.S.

The Lines of the Survey here Recorded so far as pertains to the 20 acre tract were return Sept. 9. 1872 After due & legal Notice had been served upon interested parties, at the Instance of Jno. O. Morgan, with results as hereto fore except Corner 4 - which was changed slightly to the north. P. C. Vawter C.S.

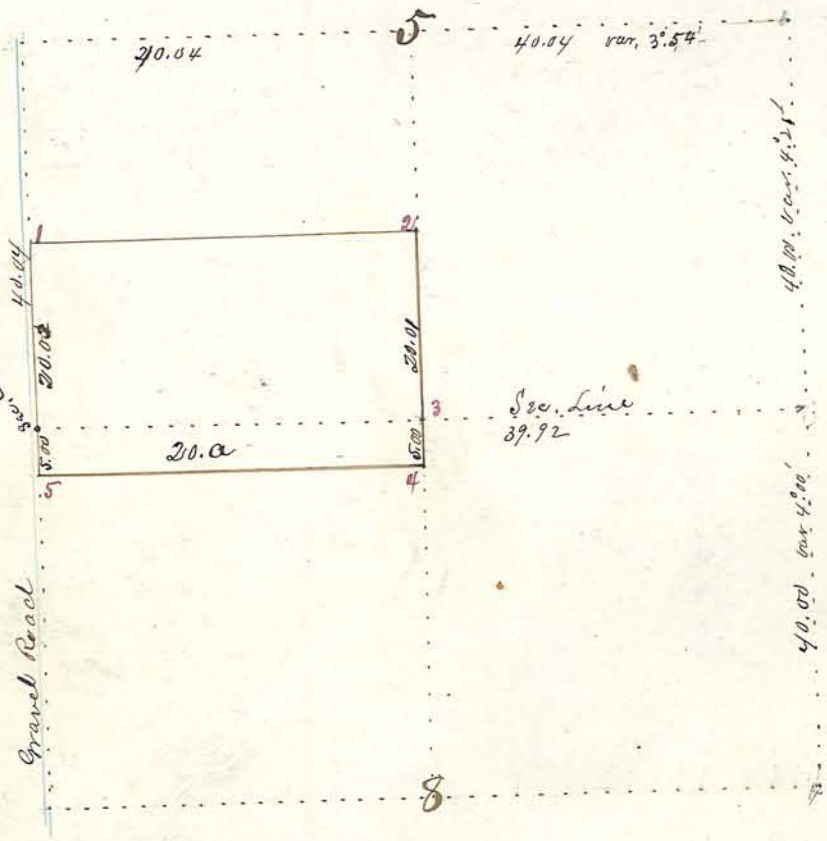

Corners.

1 Stone Set in former Survey. See Book B page 582
3 Stake Cherry 8 S. 8 1/2 W 6 D
2. 4. & 5 Stones Set. No Witnesses.
In Setting 4 & 5 The Lines were not traced South through the 1/4 Sec.

Plat of Survey for James H. Matthews of the North West Quarter of the South West Quarter of Section Fifteen (15) and a Strip Three Chains wide by Sixteen + 85/100 Chains long (as shown on Plat) off of the South Side of the South West Quarter of the South West Quarter of Section Ten (10) in Town Twenty Three (23) North, Range Five (5) West. Fractions + 60/100 Acres North of Center of gravel Road.

October 12th 1870

P. C. Vawter C.S.

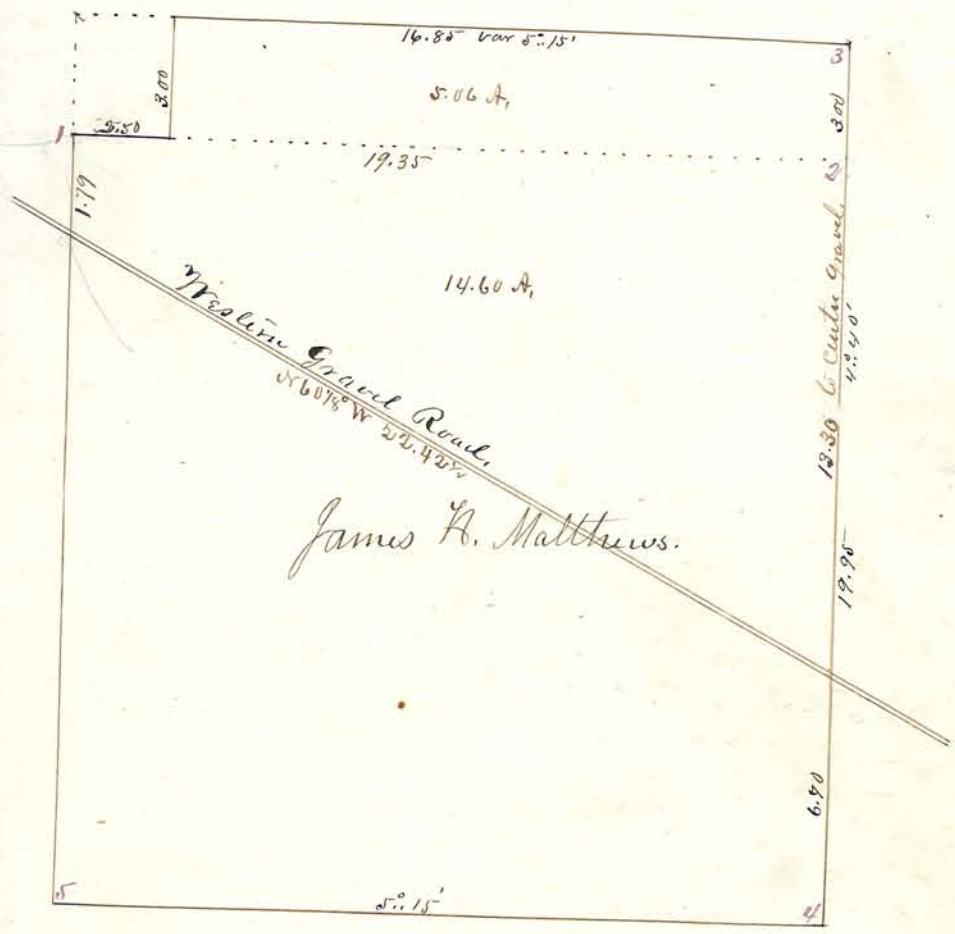

Corners.

1. & 2. Stones. See Book B. page 164
3 " No Witness.
4 " Hickory 18 S 4 1/4 W 28 1/2
W. Oak 4 N 10 3/4 W 21 1/2
5 " found Located
Hickory 15 S 70 E 27 Simmons.

Plat of Survey of the South West Quarter of Section Fourty four (24) Town Fourty one (21) North, Range Four (4) West; made at the Instance of H. F. Cosby; A.H. Kesler & Moses Hanger, (owning S.E. ¼ Sec.) present & consenting.

Moses Hanger & H. F. Cosby Chainmen
A.H. Kesler Flagman

October 13th 1870

P. C. Vanter C.S.



Corners.

1	Stone	found Located
2	"	W. Oak 5 S 9½ E 25⅓
		Br Oak 10 N 83¾ E 31
3	"	W. Oak 16 S 33¾ W 65½
4	"	W. Oak (stump) S 57 E 64 Original. marks plain
		Do " N 11 W 82 "
		Do 12 S 46½ E 168¼
5	"	Br. Oak 6 N 17¾ W 183¾
6	"	W. Oak 40 N 42 E 243 "
		Do 18 N 81 E 203

Plat of Survey made at the Instance of G. Haag, of Ten Acres off of the North End of the West half of the South West Quarter of Section Ten (10), and of the South half of the South West Quarter of Section Fifteen Found Twenty one (21) North, Range Four (4) West. Jacob Yanich & — Madden Chainmen.

Oct. 19th 1870

P. C. Bawler C.S.

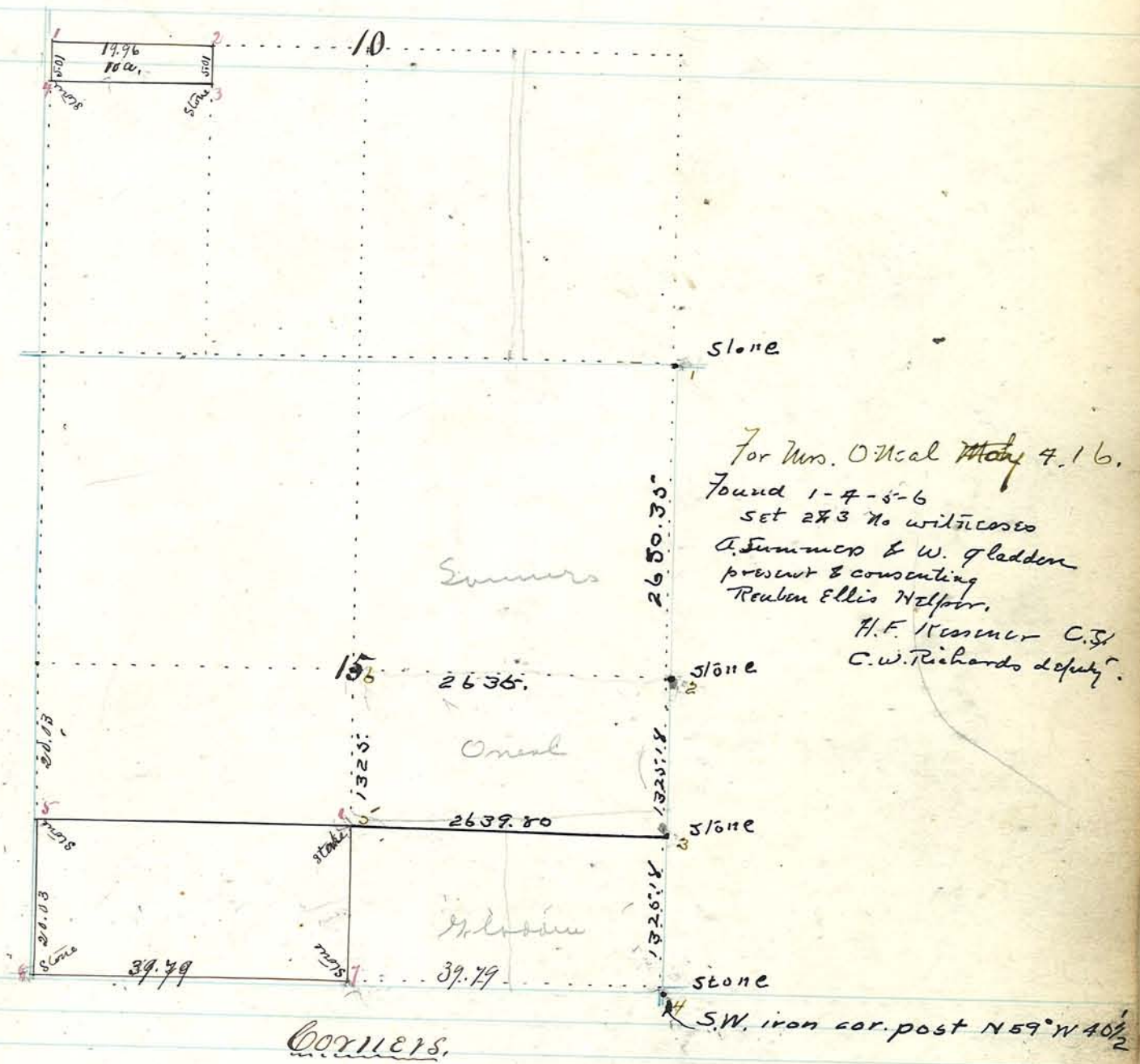

CORNERS.

1. 2 & 8 See Book "B" page 530

3. Red Oak 10 N 38 W 2½
White Oak 9 N 80½ W 4

4 Red Oak 12 S 38¾ E 51½
Hickory 20 S 21 W 74.

No Witnesses to 5. 6 & 7.

Plat of Survey in the East half of the South East Quarter of Section Fourteen (14) Town Twenty three (23) North, Range Four (4) West, made at the Instance of Jacob F Geyer and by him Conveyed to

The tract sold runs to the middle of the Creek but the corners as witnessed were placed on the Margin - Geo. N. Fossman & Chas Geyer Chainmen

October 26th 1870

P C Vawter C.S.

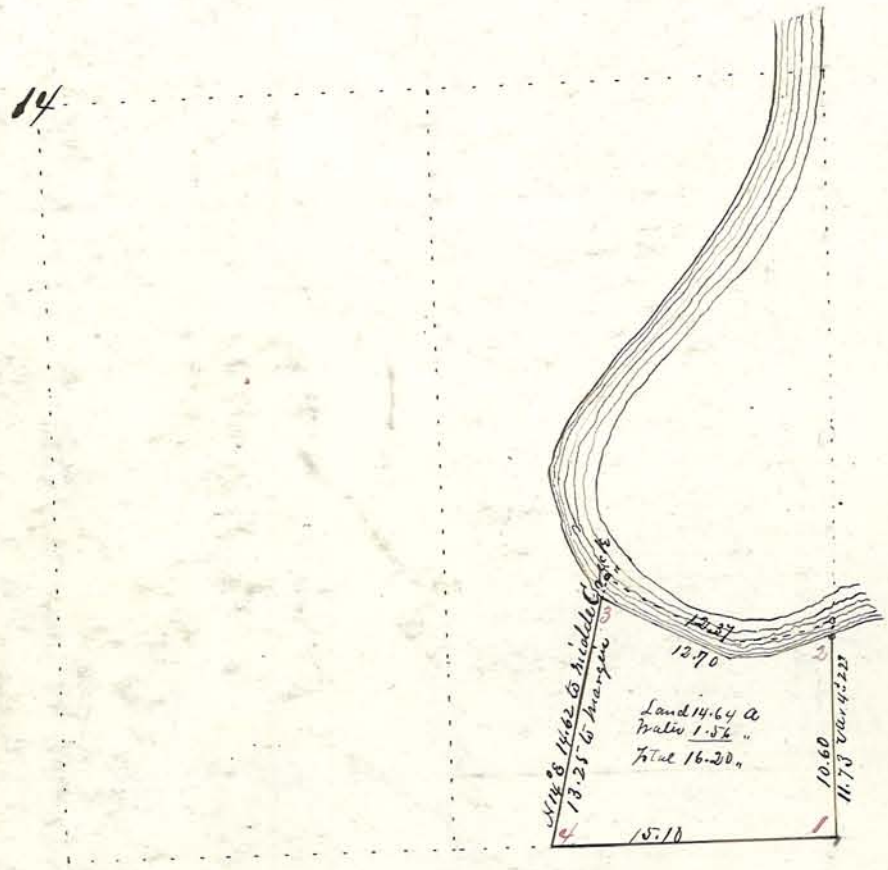

Corners.

1 Section Corner One Original

2 Sycamore 10 N 56½ E 15½
DO S 8 5½ W 15¼

3 Sycamore 12 N 83½ W 10½

4 White Oak 12 North 3½

Plat of Survey made for Peter Longloi, Mrs. Daniel Mace and Anthony Hedson in the East part of the Nut Half of the Longloi Reservation Town Twenty three (23) North Range Four (4) West, being a Twenty Acre Tract Set apart under a Decree of Court - See Final Record Circuit Court Book 37 page 491 - Said Tract running from the Center of the Gravel Road North to the North Side of the Canal and from the Middle line of the Reserve Westward for Quantity

All parties Consenting - A. Hedson & N. G. Mowbry Chainmen J. Kendall flagman

October 27th 1870 P. C. Vawter C.S.



Corners.

1 Identical with N. E. Cor, Plat in Book B page 517
White Oak 24 N 22 E 142

2 Apple 12 S 75 E 123

3 Stake No witness

4 Cherry 20 N 85 3/4 E 67½
Br. Oak 12 S 25 E 80

5. Stake South Side Canal.

Plat of Survey made for Eli N. Cooper Administrator of the Estate of Joseph Cooper Deceased, & Wm. H. Roberts, in the North half of the East half of the North West Quarter of Section Fourty three (43) Town Fourty four (24) North, Range Four (4) West.

Nov. 3rd 1870

P. C. Vawter C.S.



Corners.

1. Br. Oak 24 N 34 1/2 W 105

No Witnesses to other Corners

Plat of Survey made at the Instance of Fredric Rebman of Lot No. Three (3) and a part of Lot No. Seven (7) in the Partition of the Estate of Samuel Mc Gurge Deceased, in the Richardsville Reservation [illegible] on Township two (22) North Range Three (3) West, - Geo. Bausman Adjoining on the South, & Mrs Margaret Andrews adjoining on the North - (by her Agent) present & consenting -

A & O. Harrison Chainmen. Geo. Bausman Flagman.

Nov. 4th 1870 R. C. Vautier C. S.



Corners.

1. 7. 8. 9. & 10 Stones See Record 'B' page 571

2. & 3 Stakes - No Witnesses

4 Stone W. Oak (Stump) 50 S 37½ W 4 Summons Record A page 534

5 Stake Sugar 18 S 45 E 5

6 " W. Oak 15 N 68 W 12 " " " " "
Dd 36 north 46

Plat of Survey made for Geo. Koffner et. al. Subdividing the West half of the South East Quarter of Section Twenty one (21) Town Twenty three (23) North, Range Five (5). Parties Concerned all present —

November 28th 1870

P. C. Sawler C.S.

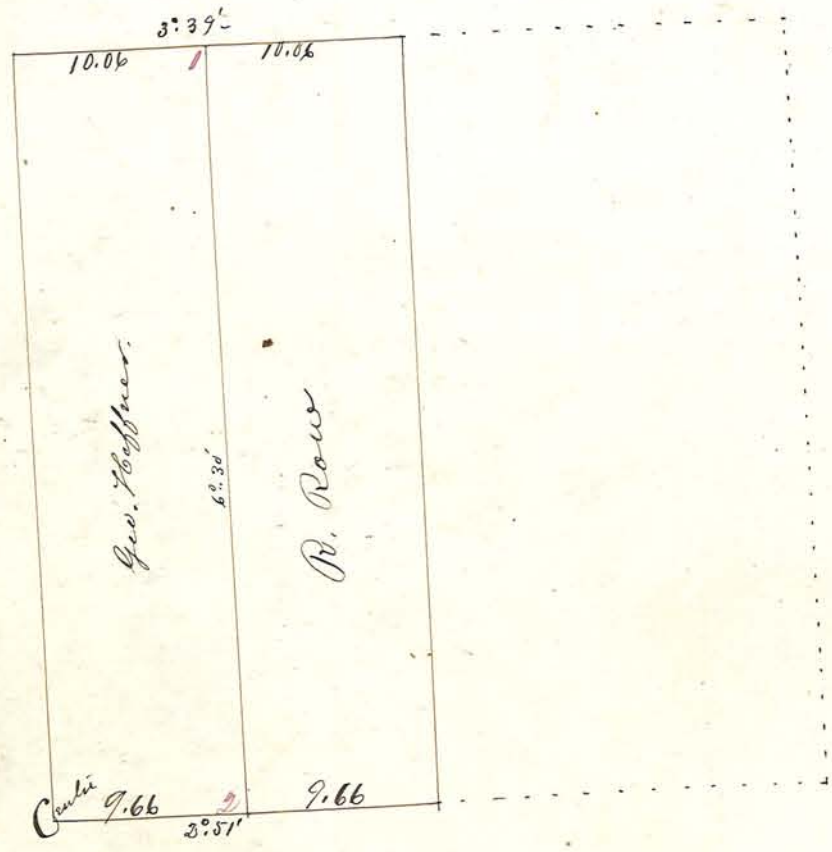

Corners.

1	N. Oak	22	S 73 E	32
	Sugar	12	N 38¼ W	30
2	B. Walnut	33	N 67¾ E	73½

Plat of Survey and Subdivision of a certain Tract of land lying in the "Richardsville Reservation" Town Twenty-two (22) North, Range Three (3) West including a small part of the South East fraction of Section Seventeen (17), and conveyed by Wm Hutton to Basil Steel – See Deed Record "U" pages 476 & 477 – Including therewith a Tract of 5.34 Acres in said Reservation immediately South of the aforenamed Tract & Conveyed by Geo. W. Kelgore to Basil Steel – See Deed Record 38 pages 586 & 587 – Also the West half of the North West Quarter of Section Twenty-seven (27) Town & Range as before – Surveyed at the instance of Daniel W. & Burton Steel et. al. All parties present & consenting

Nov. 30 & Dec. 1st 1870

P. C. Vawter C.S.

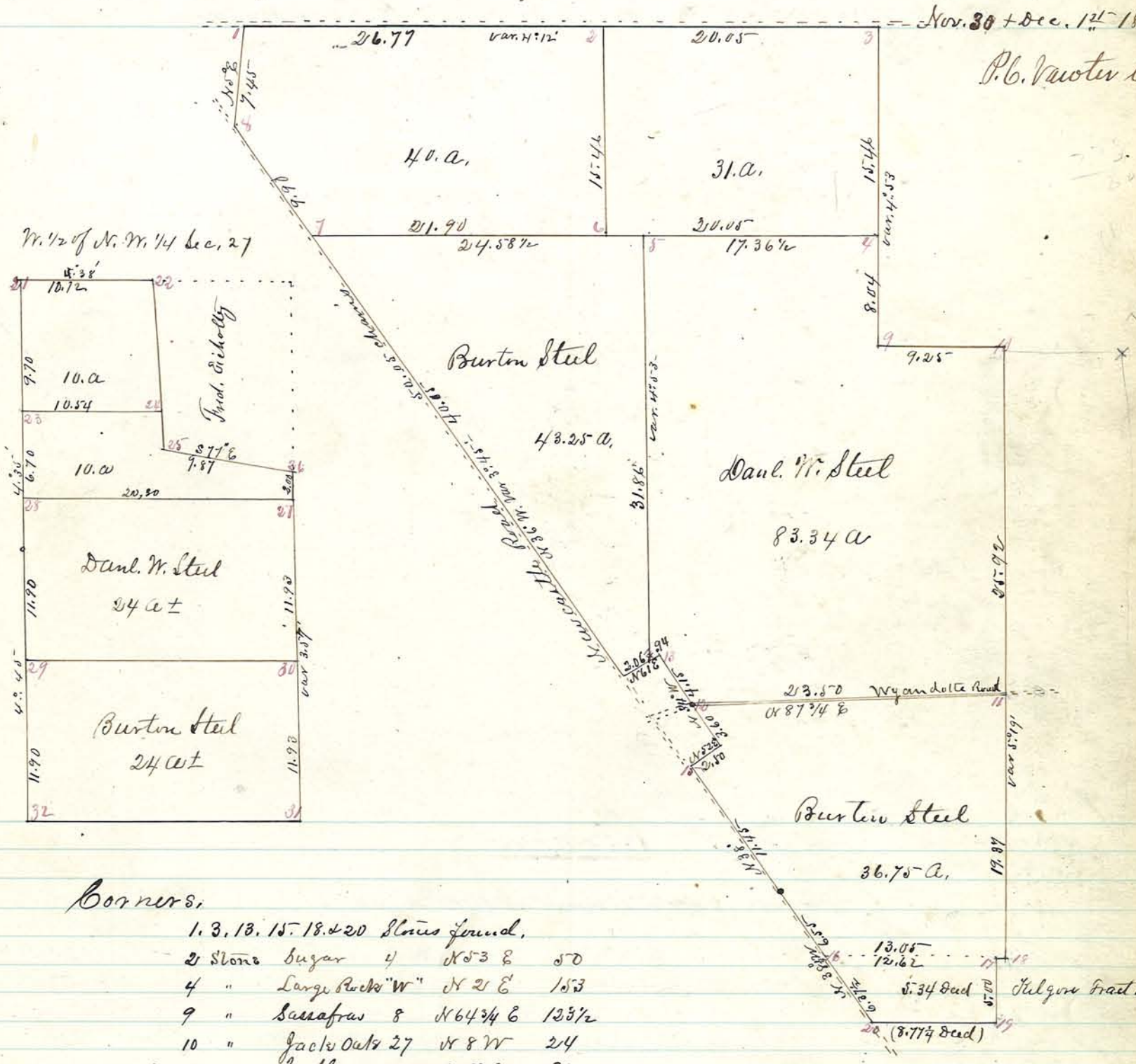

Corners.

1. 3. 13. 15. 18. & 20 Stones found.

2 Stone	Sugar 4	N 53 E	50	
4 "	Large Rock "W"	N 2 E	153	
9 "	Sassafras 8	N 64 3/4 E	123 ½	
10 "	Jack Oak 27	N 8 W	24	
11 "	Mulberry 10	N 58 E	95	
	B. Walnut 14	N 20 ½ W	143 ½	
16	B. Oak 6	S 77 ½ W	51	Witness.
17	White Hickory	S 40 W	32 ½	Deed } The distances to these witnesses were measured
19	B. Walnut	N 3 ½ W	27 ½	" } with an 80 Link Chain & are here corrected to a 100 Link chain
21	W. Oak 30	N 24 ½ E	37 ½	Witness – } And all others marked "Deed" are so corrected.
22	W Walnut 8	N 45 E	14 ½	Deed –
23	W. Oak 7	N 77 ½ E	19 ½	
	J. Oak 6	North	6	
26	W. Oak 14	S 71 ½ W	45 ½	Deed
25	Sugar 4	N 49 ½ W	22 ½	Deed
27	W. Oak 30	N 1 ½ W	30	
29	J. Oak 10	N 80 W	2	
	J Oak 12	N 60 ½ E	4	
31	W. Oak 8	S 8 ½ E	4	Witness. Set stone at 31 – Apr. 21 – 1879

5. 6. 7. 12 & 14 Stones No witnesses

32. Stone – Rock "W" N. 64 E 18. Apr. 21 – 1879 P. C. V. C. S.

Plat of Survey made Dec. 5th & 6th 1870 at the Instance of John Klog and Jane Pattison in the West half of Section Seventeen (17) Town Twenty four (24) North Range Four (4) West: Albert & Thomas Hain present & Consenting: Abram Goldsberry & Albert Hain Chainmen – Also Dec. 9th 1870 – at the Instance of Abram Goldsberry the South East Quarter of the North East Quarter of Section Eighteen (18) Same Town & Range. W. O. Sims present & consenting & W. R. Thomas through Sims – H. Parish & John Klog Chainmen

P. C. Vawter C. S.

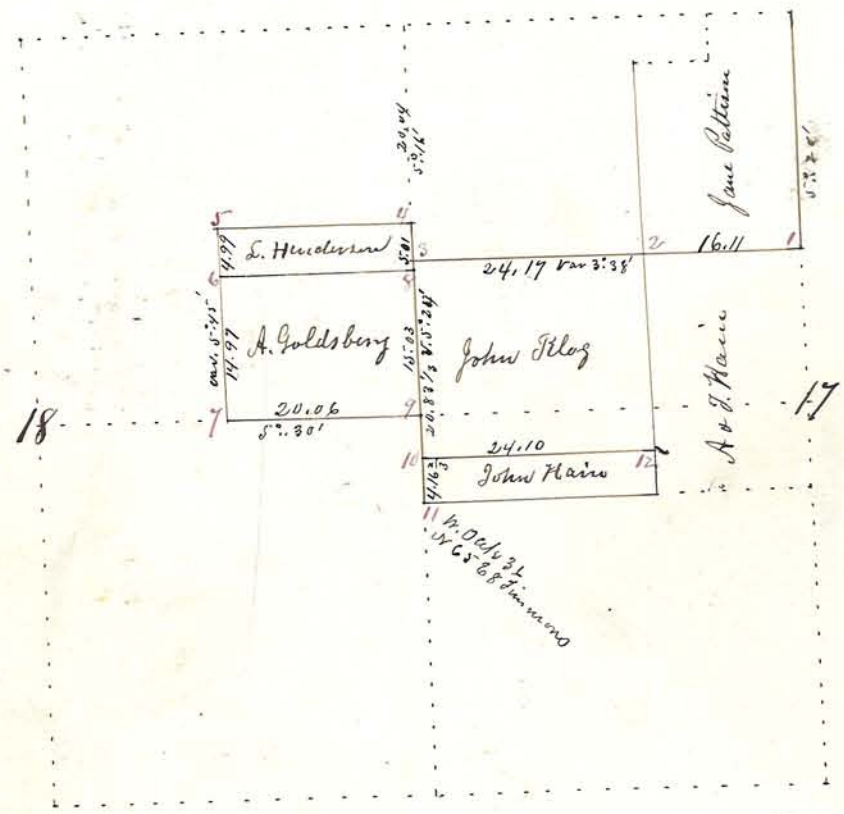

Corners.

1 B. Walnut (stump) S 34½ W 24 Timmons.
Hickory 8 N 25¾ W 3⅓

2 B. Walnut 12 N 28¾ W 66

3 W. Oak (stump) N 10 W 54½ Timmons.
W. Oak 36 S 3½ W 128

4 Double Mulberry 12 S 73½ W 25¾

5 Found Located

6 W. Oak 30 S 74 W 56
Sassafras 5 N 4¾ W 25

7 W. Oak 45 S 76¼ W 135½
W. Oak 5 N 5¾ W 36

8 W. Oak 36 S 35¼ W 14½

9 Originals & W. Oak 8 S 60¼ W 60
10 Br. Oak 10 N 34 E 39⅓
Elm 9 S 38 W 11½
12 Sassafras 3 S 43½ W 8½
W. Oak [illegible] N 15¼ E 19

Plat of Survey Subdividing the West half of the North East Quarter, and the East half of the North West Quarter of Section Twenty Eight (28) in Town Twenty four (24) North, Range four (4) West, Done for Catharine, Emma J. & George Taylor, J. K. Downing & J. Dunlap Channing.

Dec. 7th 1870

R. C. Vawter C.S.

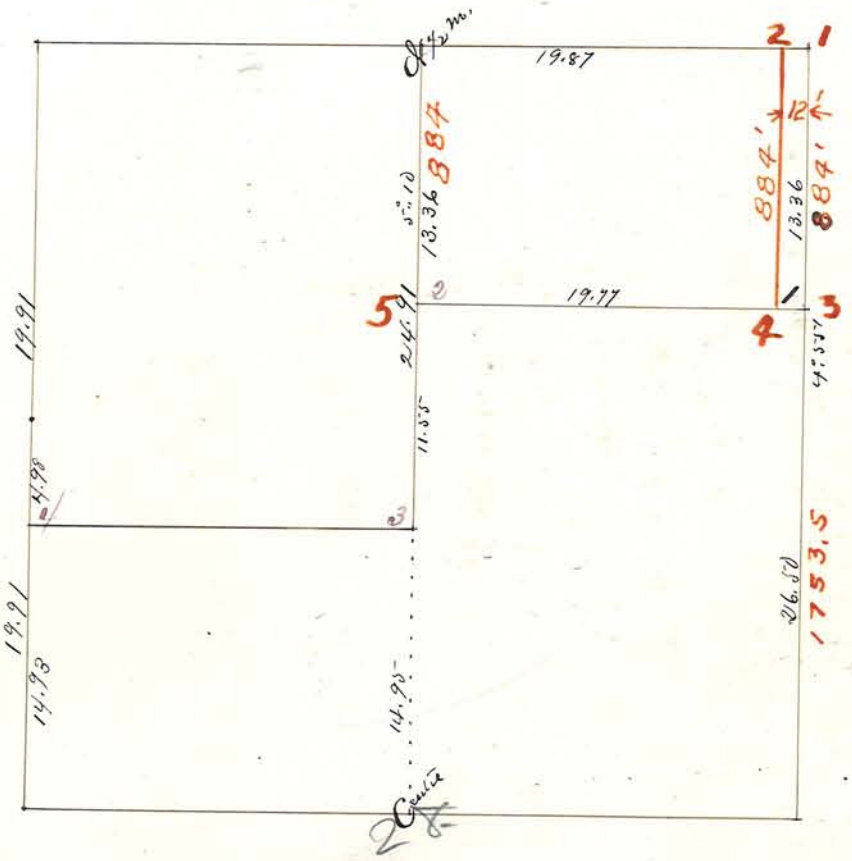

185 Found stones
3 Ft. 5/10 ft. N of N side 4" iron pipe
4 Stone set 1.7' N of line
2 set stone
Survey made
June 29 1917
E. C. Minton
per H.K.

Corners.

1 Stone W. Oak Stump 45 S 87 3/4 W 97

2 " Apple 12 S 6 E 175 3/4

3 " Pin Oak 30 S 37 3/4 W 80
Sugar 22 S 81 1/2 W 40

4 " Red Oak 24 N 41 1/2 W 19

Plat of Survey of the North part of the West half of the North East Quarter of Section Twentyfour (24) Town Twentytwo (22) North, Range Three (3) West for Paul Yundt, Philip Kooch and Joseph App.

All parties present and Consenting

Dec. 20th 1870

P. C. Vawter C. S.



Corners.

1 Stone Poplar (Stp) N 51 W 9 original
Lynn 24 N 17 W 40 Leaning

2 " W. Oak (Stp) 30 S 36½ E 25
W. Oak 24 S 54¼ W 91¼

3 " Found Located

4 " W. Oak 36 S 51 W 80
W. Oak 42 N 38¼ W 121

5 " Elm 22 N 37½ W 57
Beech 20 S 80¼ E 28½

6 " Hickory 20 N 43 W 3
W. Oak 20 S 64¼ E 56⅓

Plat of Survey made for Mrs. Ely of the East half of the South West Quarter of Section Three (3) Town Twenty three (23) North, Range Three (3) West.

Thomas Camp & W. M. Steiner Chainmen
C. B. Grimes flagman.

Jan. 4th 1871

P. C. Sawtes C.S.



Corners.

1. Stone Ash 32 N 43½ E 44¾

2 " Cedar 6 N 55½ E 12½
Apple 4 N 39½ W 26 No mark

3 & 4 " Set in former Surveys.

Plat of Survey made at the Instance of Jas. H. Matthews of Ten (10) acres off of the North End of the South West Quarter of the North West Quarter of Section Fifteen (15): Also at the Instance of John Mug, of School Lots One (1) and Eight (8) in Section Sixteen (16), All in Town Twenty three (23) North Range Five (5) West: John Mug & John Bos, Chainmen. Pat. Garty flagman.

Jan. 5th 1871

P. C. Vawter C.S.

April 5th 1872.

Measured "19. a" Tract for Jas. H. Matthews & Set Corners 8 & 9. P. C. Vawter C.S.

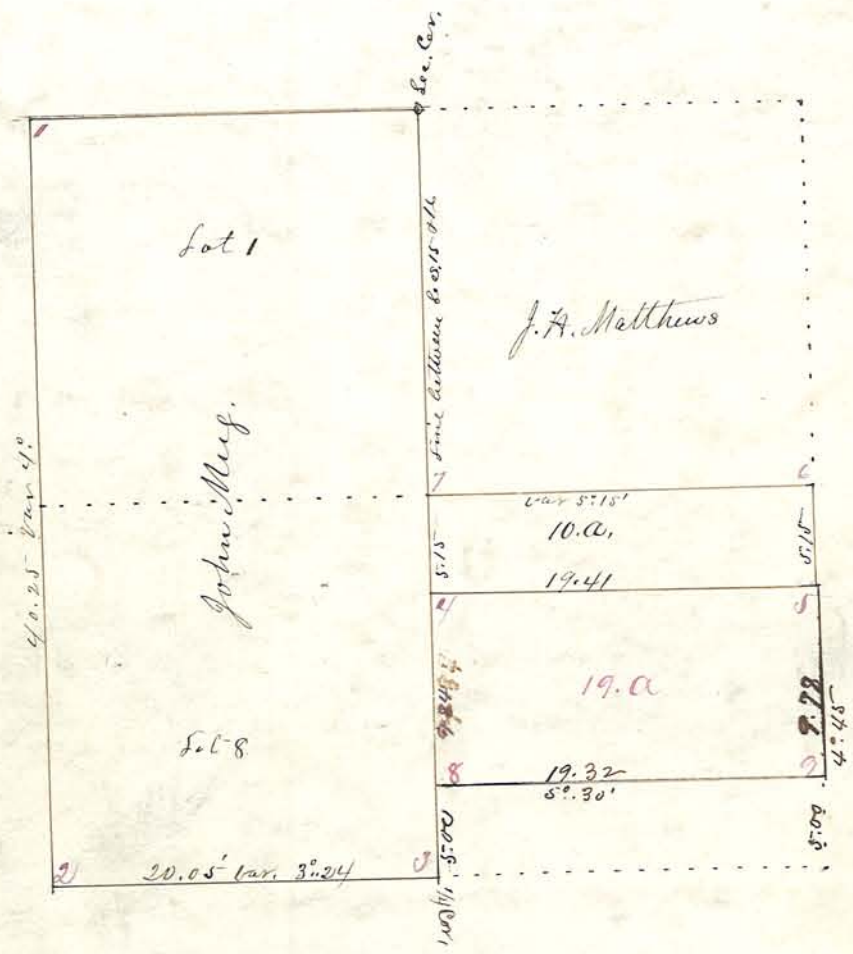

Corners.

1 Stone B. Oak Stump N 37½ E 32 Original in School Land Survey.
W. Oak 10 N 53¼ E 85
B. Oak 12 S 16½ W 57

2 " Hickory Stump S 4 W 14¾ " " " " "
B. Oak 8 S 51 E 28
B. Walnut 8 N 59 W 38½

3 " W. Oak (Stump) S 5 W 47 " Marks plain
W. Oak 22 S 26¼ E 93½

4 " W. Oak 15 N 56 E 56

5 " W. Oak 30 N 26 W 64¾
W. Oak 3 S 45¾ E 8

6 & 7 " See cors. 4 & 5 page 8

8 " No Tree

9 " W. Oak 24 S 78½ E 29⅓
Bo. Oak 4 N 14¾ W 5½

Plat of Survey made for John Warner and Ira G. Howe Guardian - in the East half of the North West Quarter of Section Fifteen (15) Town Twentythree (23) North, Range Five (5) West.

Jno. Warner & Henry Miller Chainmen - I. G. Howe Flagman

Jan. 23 - 1871

P C Vawter C.S.



1178
260
1938
66
11628
11628
1279.08

13000
1225
1287.25

Corners.

1.. Stone. W. Oak 24 S 30¾ W 37

2.. Stake. W. Oak 7 N 5 W 10
Do 4 S 65 W 13

Plat of Survey made at the Instance of Francis Achison in N.W. 1/4 Section Thirty (30), Town Twenty two (22) North, Range Five (5) West. Jno. Steley, J. H. Kenworthy & Jas. Burton present & consenting—

Francis Achison }
Jno. Steley } Chainmen Almon Jones flagman. J. H. Kenworthy axman

Jan. 24th 1871

P. C. Fowler C.S.



Corners.

1. Stake Red Oak 20 S 55½ E 32
2 Stone found Located
3 Stake W. Walnut 12 N 18¼ E 27
4 " W. Oak 40 S 59 W 17½
5 " Hickory 12 N 27½ W 15½
B. Oak 15 S 85¼ E 5½

Plat of Survey in the South East fractional Quarter of Section Thirty four (34) Town Twenty three (23) North, Range Six (6) West, made at the Instance of Michael Pendar: Nelson Gordon & John Adorfer Chainmen - Fred. Vesur flagman -

Jan. 31st 1871

P. C. Vawter C.S.

Nov. 8-1895 - At the Instance of Adam Bess after ten days Notice to Rachel Buck who owns Lands marked "Thos Gordon" I ran line from Cor. 1 to Cor. 10 & set Stones at 10 + 11 - John Moll & John D. Cole Chainmen - John Bess flagman - P. C. Vawter Dep. C. S.

Sept. 19-1905 - At the Instance of Mary Lange I retraced the Lines as shown on Plat from corner 3 to corner 8 & relocated Corners 5, 6, 7 + 8 Mrs Johnson owning tract marked Thos. Gordon consenting + present by agent.
P. C. Vawter Dept. C. S.

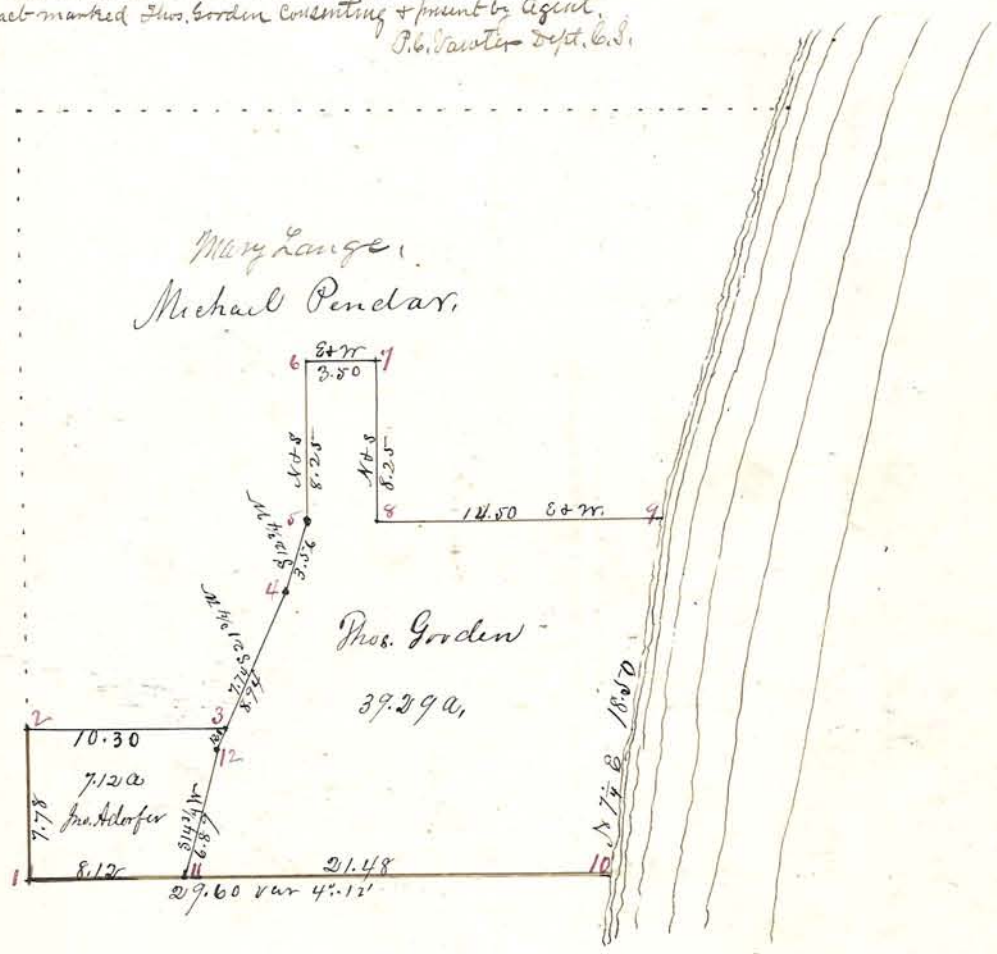

Corners.

1 Stake W. Oak Stump S 68 E 10 Original
DD 18 N 24¾ W 87½

2 " W. Oak 22 S 66½ W 28½

3 " Hickory 6 West 37

4 W. Oak 20 Corner

5 " R. Oak 4 S 51¾ W 6
Hickory 18 N 6½ W 21 - 1905

6 " R. Oak 8 S 35 W 52

7 " W. Oak 12 S 37 W 40

8 " Maple 12 S 29¼ W 28

9 " Ash 8 N 16½ E 22

10 { Stone set about 33 feet back from River
O. Walnut 16 N 81½ W 41 } Nov 8. 1895

11 Stone Elm 22 N 5½ E 16⅔ " " " Set Stone - witness gone

12 W. Oak 31 Corner

Plat of Survey and Subdivision of the South East Quarter of the North East Quarter of Section Seven (7) Town Twenty two (22) North Range Four (4) West done for Henry Lehman, S. Nixon, J. Harding & Hendricks; Wm. Lehman & Augustus Linda Chainmen Henry Lehman flagman

February 3rd 1871

P. C. Dawter C.S

June 29-1906 - Made measurement of that part S.W. ¼, N. E. ¼ 7-22-4 lying East of the Romney Gravel Road Excepting Linda Lot on South - P. C. Dawter Deputy C.S.

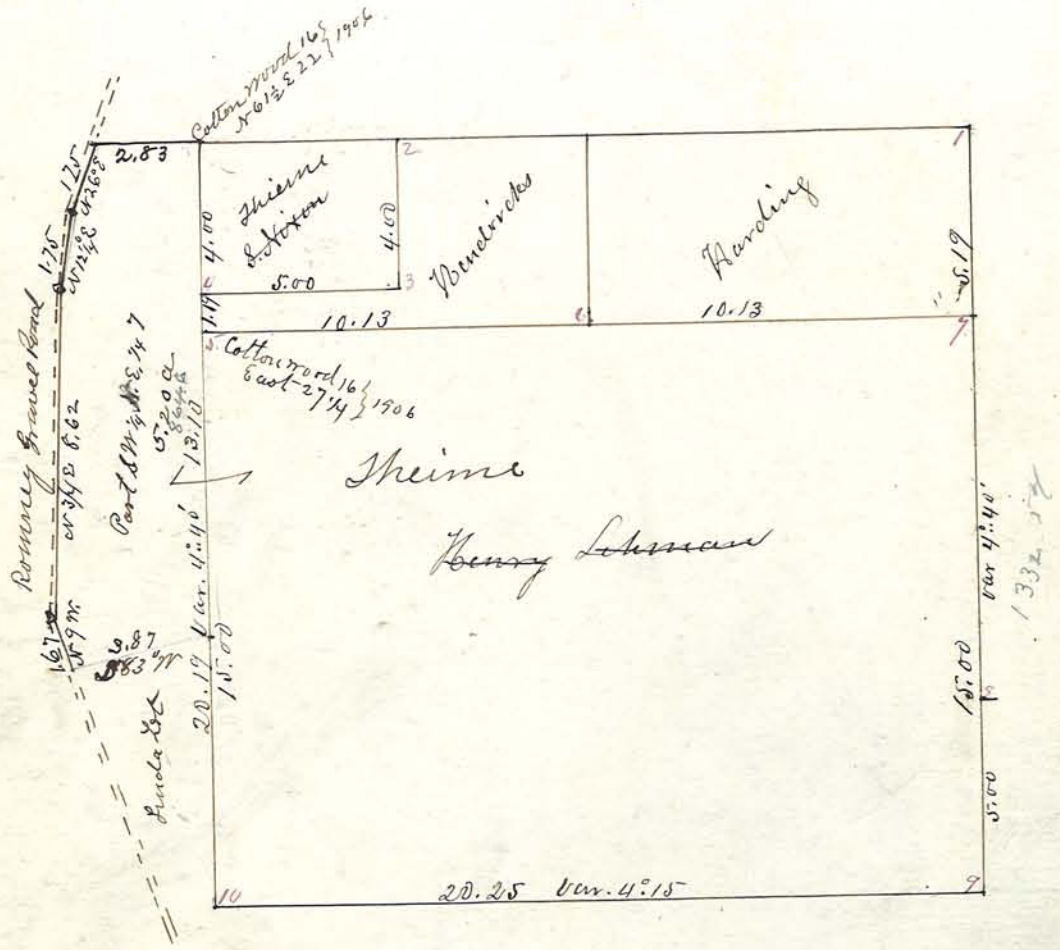

Corners.

1. 2. 3. 5. 6. 7. & 10 As Witnesses

4. . Red Oak 6 N 30 E 42½

8. . B. Jack 16 S 50½ W 81

9. . B. Jack 18 S 48¼ W 30½ Summons

Plat of Survey made at the Instance of Mrs. Catharine Lane in the East half of the North East Quarter of Section Twelve (12) Town Twenty three (23) North, Range Six (6) West. For former Survey of said Tract see Book A page 52. John Kelly + Jas. W. Coffman Chainmen — Thos. Crossan flagman

Febmary 8th 1871

P. C. Crowler C. S.



Corners.

1 Stone. Set in former Survey
One "Original" Witness Standing

2 " Charcoal under it.
Bl. Oak 18 S 48½ W 30

3 " Found. Blo. Oaks S 32 E' 17¾
W. Oak Stump 24 N 33 E 4½

4 " Found.

Plat of Survey, in Section Sixteen (16) Town Twenty four (24) North, Range Three (3) West, of the Outlines of the Corporation of the Town of Americus.

Beginning where the N. E. Side of Fulton Street - Original Plat - intersects the Margin of the Wabash & Erie Canal, & running thence with said Street S 28° E (var. 4°.15') 16.50 Chains, to the rear line of the Lots in said Original Plat; thence with said rear line S 62° W 37.82 Chs. to the S. W. Side of Basin Street - in Western Addition to the Town - thence with said Street N 40° W 15.00 Chs to the Margin of the Canal; thence North Eastwardly with the Canal to the place of beginning. Feb. 6th 1871 P. C. Vawter C. S.

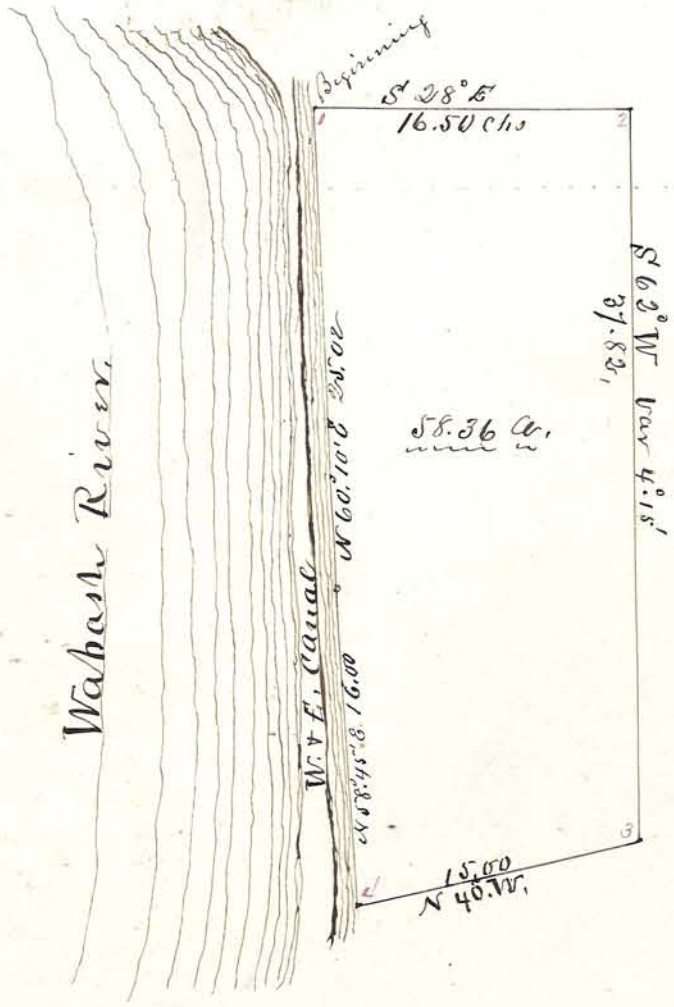

Corners.

1 Post, Sycamore 18 N 58½ E 24
Do 18 West 10½

2 " ——

3 " Top of Rock S 88¾ W 38

4 " ——

Plat of survey made at the Instance of W. M. Roller & others whose names appear on the Plat, in the South half of Section Thirtyfour (34) Town Twentytwo (22) North, Range Three (3) West.

Robert Elliott. W. M. Roller & Jas. Campbell, Chainmen.

Geo. Parris & Sam. Campbell flagman

February 9 & 10th 1871

P. C. Vawter C. S.



Corners.

1.	Post	Elm	16	N 73¾ W 14
2	Stone	found	Located	
3	Post	W. Oak	30	S 30 E 42
4	"	B. Walnut	12	S 22¼ E 39¾
		Hickory	12	S 76¼ W 47½
5	"	Elm	20	S 70 W 25½
		W. Oak	24	N 3½ E 59
6	"	W. Oak	18	N 53¼ W 38¾
		Do	22	S ½ W 35½
7	"	Mulberry	6	N 2½ E 11½
8	"	W. Oak	27	N 61 W 20½
9	"	W. Oak	36	North 35
		Do	24	S 10¾ W 26¾
10	Stone	Bl. Oak	12	N 57¾ W 36

Plat of Survey of a Two Acre Tract, in the South East Quarter of the South East Quarter of Section Thirty three (33) Town Twenty two (22) North Range Three (3) West, Sold by Robert Elliott to Samuel Campbell.

February 10th 1871

P. C. Vawter C.S.

27.14
17.15
9.99

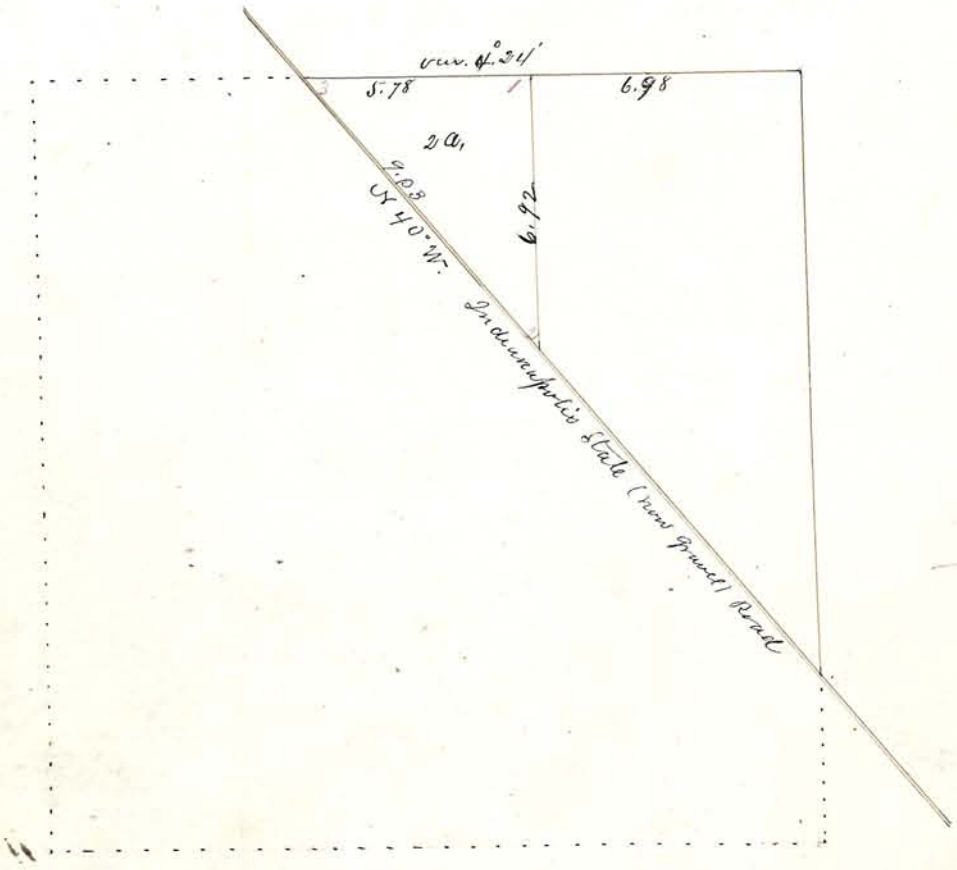

17.42
.72
27.14
17.16
10.08

27.14
17.15
9.99

Corners.

1.. Tr. Oak 40. S 19 W 22

2.. Tr. Oak 15 N 53 E 76

3.. No Witness -

Plat of Survey made at the Instance of Saml Deeds of a Tract of 4.18 Acres in the South East Corner of the West half of the North West Quarter of Section Eleven (11) Town Twenty ~~three~~ (22) North, Range Three (3) West; and by him Sold to Joel Wagoner.

February 22nd 1871

P C Dawler C.S.

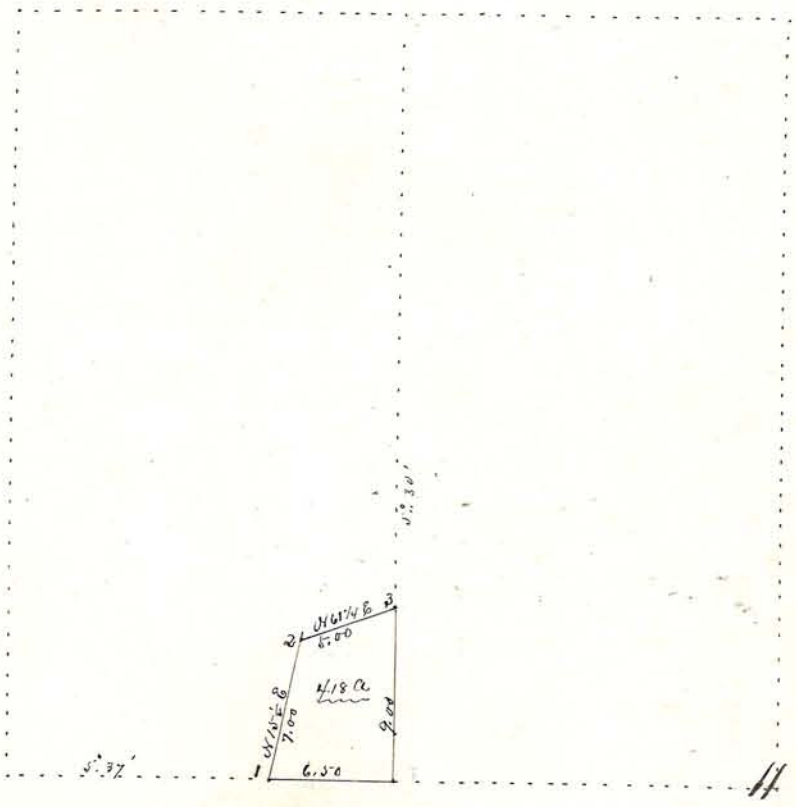

Corners.

1.. Hackberry 10 S 43 W 19

2.. " Pin Oak 16 N 61¾ E 7¼

3.. " Br. Oak 24 S 3½ E 14

Plat of Survey made at the Instance of the Heirs of Levi Fuller of a Ten acre Tract off of the North end of a Certain Fifty & 93/100 Acre Tract set apart to Levi Fuller in the Partition of the Estate of Joseph Fuller; for proceedings in Partition See Final Record Probate Court Volume Two pages 248 to 259; and for Survey see Record A page 213; said Tract lying in the Richardsville Reservation Town Twenty-two (22) North; Range Three (3) West.

Feb. 26th 1871

P. C. Vawter C.S.

Nov 22. 1872. Made Survey of the 10 acres Marked "Jacob Spring." said Tract being conveyed to him by the Heirs of Levi Fuller.

P. C. Vawter C.S.

May 26. 1874 Made Subdivision for M. J. & V. C. Fuller & Located Corners 7. 8. 9. 10 & 11. P. C. Vawter C.S



Corners.

1.. Hickory (stump) S 34½ E 32 Simmons
W. Oak 4/0 N 81¼ E 30 "

2.. Sassafras 18 N 42¾ W 24 "
Red Oak 20 S 37¼ W 38

3.. W. Oak 36 S 2 W 29½
Elm 7 N 36½ W 27

4.. B. Walnut 12 S 77 W 26½
Do 10 N 25 W 33

5.. W. Walnut 12 N 70 W 11¾

6.. B. Walnut 8 N 85¾ W 8½
Elm 18 S 13½ E 41¾

7 Stone, Br. Oak 36 S 44½ E 21½

8 B. Walnut 5 N 74½ E 34½

9 & 10 Stones only.

11 Stone J. Oak 16 N 65 E 9½
Hickory 20 N 40 W 5 9½ } Stockton
Do " N 20 E 93½ }

Plat of Survey made at the Instance of Wm. Buck in Sections Twenty eight (28) and Thirty three (33) Town Twenty three (23) North, Range Five (5) West. Mr. Elliott having been notified, & present & consenting in the person of his Agent J. W. Burke.

L. Pendroy & D. Renard Chainmen

March 6th 1871

P. C. Vawter C. S.

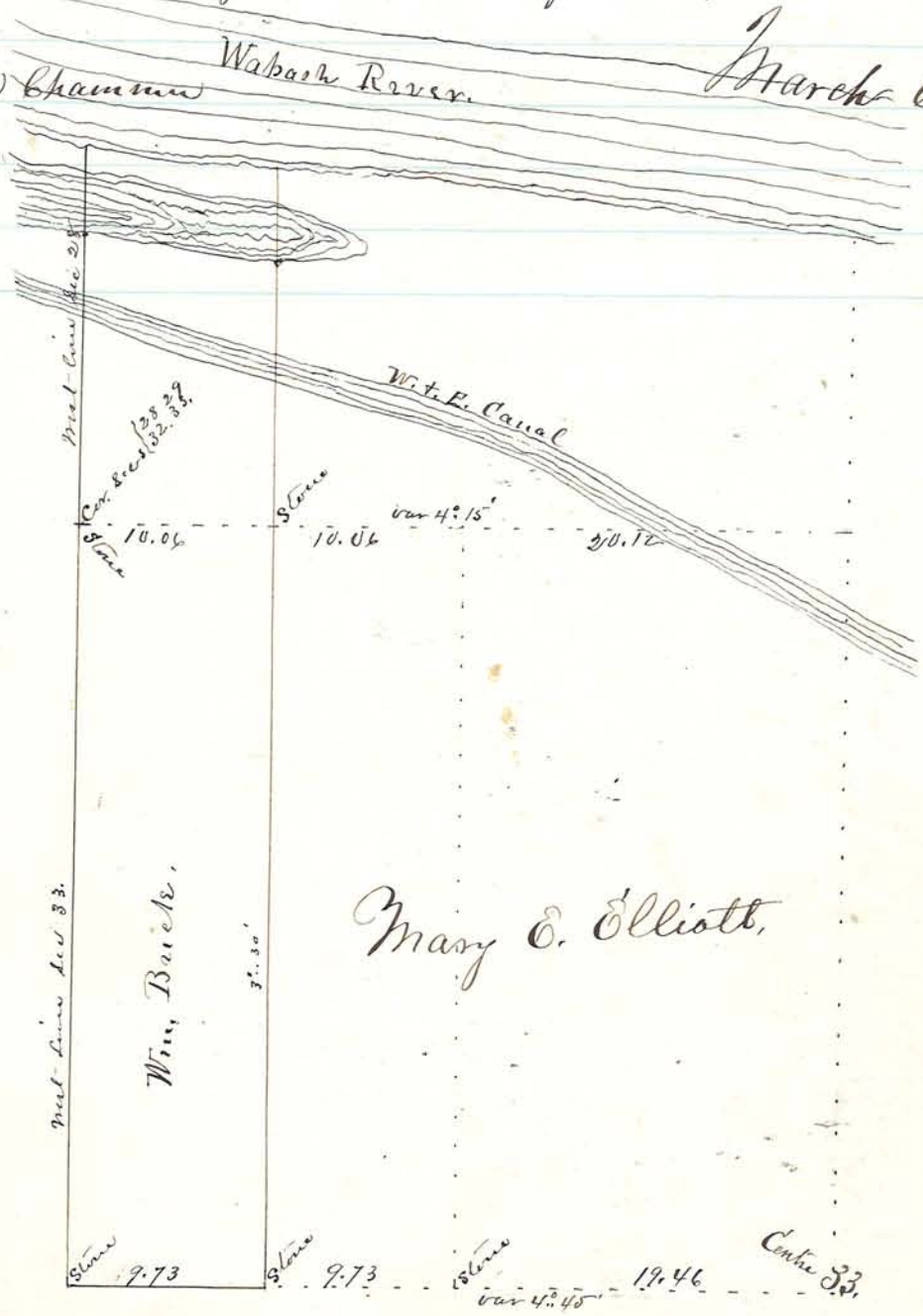

Plat of Survey made at the Instance of Edward N. Elliott, in Section Twenty five (25) of Range Five (5) and in Section Thirty (30) of Range Four (4) All in Township Twentytwo (22) North. Sylvester Taylor & Levi Hawkins present Consenting & participating in Survey.

E. N. Elliott, Jno. R. Hawkins & S. Taylor Chainmen; Levi Hawkins Flagman —

March 8th & 9th 1871

P C Vawter C.S.

Apr 30 1904 retraced Lines of S½ of SE4 of Sec 25 } O N Benson C.S.

Stones at all Corners except 6.7.+9.

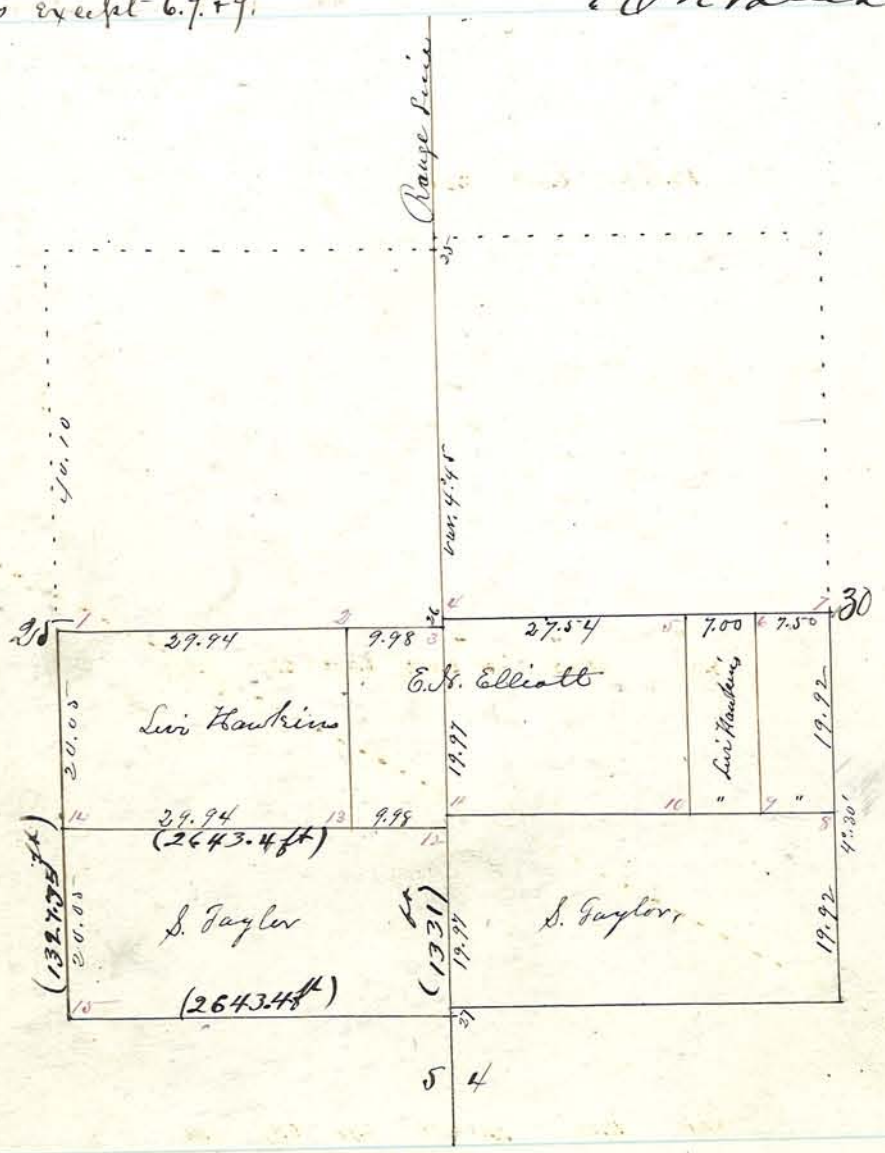

Corners.

1. 2. 11. 14 No Bearing Trees.

3.. Cherry 6 N 27½ E 21½

4.. Cherry 6 S 56 E 11½

5.. B. Walnut 30 N 82½ E 25

6.. B. Walnut 24 N 25¼ W 61

7.. Hickory 20 N 14½ W 57 Summons

8.. W. Oak 12 N 69¼ W 57

9.. W. Oak 10 N 80¼ W 64½

10.. Hickory 6 N 34¾ E 25

12.. B. Walnut 24 N 64 W 270¼

13.. Apple 14 N 43 E 2

15 Cherry 6 S 82¾ E 44½ No mark

Plat of Survey in partition of the Lands belonging to the Estate of John Low deceased in Section Thirtytwo (32) Town Twentyfour (24) North Range Three (3) West. John Stanfield Jr. & Moses Cole Commissioners also Acting as Chainmen –

March 17th 1871

Jan. 16.. 1880

P. C. Vawter C.S.

At the Instance of John H. Stair I located corners 18 & 19 – J. H. Stair & Lucas Low Chainmen. John Large Flagman –

P. C. Vawter C.S.

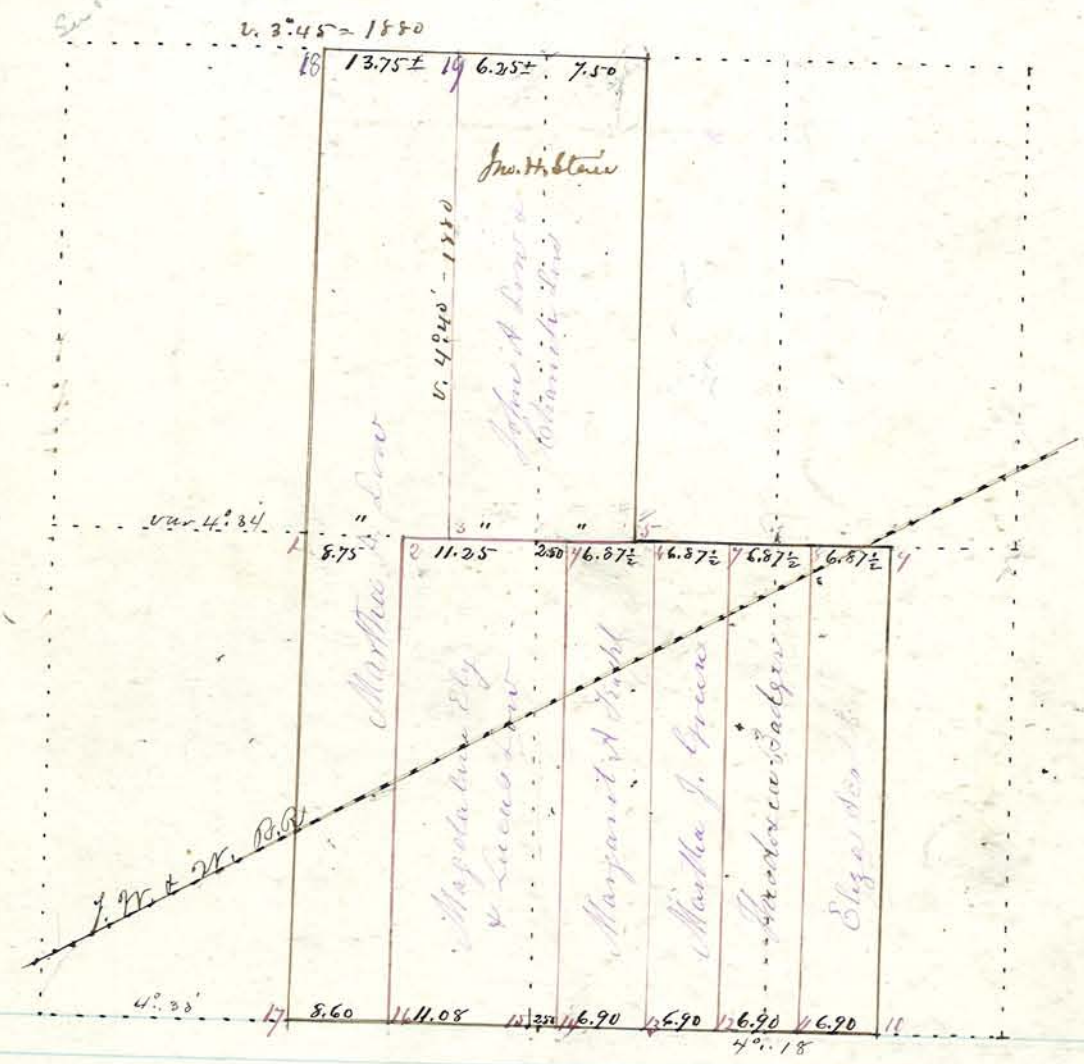

Corners.

1..	W. Oak	24	S 1¾ W	73½
3..	Hickory	12	N 49¾ W	130
4..	B. Walnut	3	S 43¼ W.	62
6..	W. Oak	20	N 18 W	76
7..	W. Oak	30	N 17 W	98½
11..	W. Oak	18	S 86 E	56
12..	Ash	10	S 20¾ W	26½
13..	W. Oak Stump	33	N 5½ W	44½
15..	Oak "		S 36 W	29 Original
	Sw'p Oak	10	S 35 W	47½
16..	Elm	3	N 76 W	7½
17..	Beech	28	N 81½ E	19½

Cors. 2. 5. 8. & 14 No witness
" 9 & 10 See Book B page 492

18.. Iron Wood 9 S 76¼ E 57½
Beech 24 S 59¼ W 51

19 Beech 24 N 10½ W 94

See Beech Circle

Plat of survey for Mrs. Heckthorn of School Lots Eleven (11) & Twelve (12) being the North half of the South West Quarter of Section Sixteen (16) Town Twenty four (24) North, Range Four (4) West.

Albert Bryan & Wm. Shaw Chainmen }
Joseph Beaver flagman } March 15th 1871

P. C. Vanter C. S.

Sep. 17-1877 Ran North & East lines of Lot 6 - & located Corners 4 & 5 for Andrew A. Yount, after due notice to party Adjoining on the East

P. C. Vanter C. S.

Jno. Sanders }
Wm. Heath } Chain,

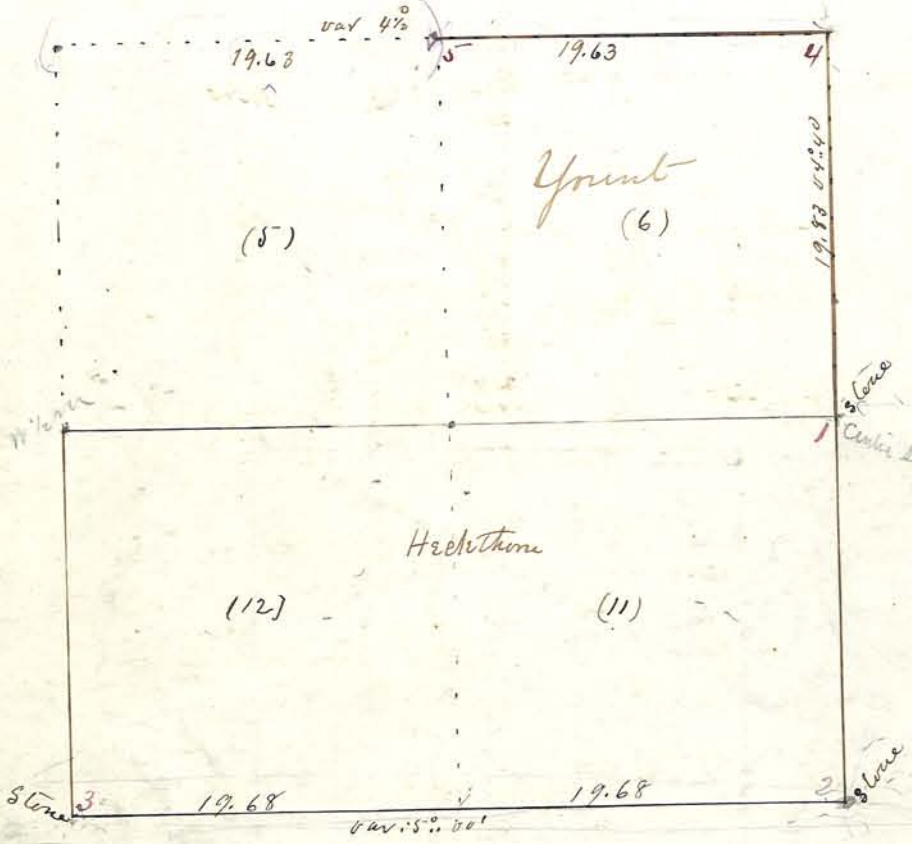

Corners.

1.. W. Oak 30 N 27½ E 19½ Original of School Survey
DD Stump S 33½ E 50 " "
DD 30 N 42¼ W 55

2.. B. Oak Stump N 23½ E 19 " " "
W. Oak " S 85 W 23½ " " "
DD 33 N 28 E 69

3.. W. Oak Stump South 29 " " "

4 Stone W. oak (Stp) 40 S 25¾ W 77 " " "
B. Walnut - 2 N 39 W 2
Elm 20 N 17¾ W 100

5 " Cherry 6 N 51½ E 45⅓

Plat of Survey in the North East Quarter of Section Four (4) Town Twenty-one (21) North, Range Three (3) West; the North fraction thereof being subdivided after legal Notice at the Instance of John Bankson, and the South half at at the Instance of Jacob Eichinger the sole owner thereof. The subdivissions in the North fraction were not made in accordance with the conveyances in Partition, which from facts developed were found to be inaccurate, but from the facts in the case as shown by titles to adjacent property — Thos. Lake. G. G. Lake, Bixley Bowen, Jacob Eichinger & John Bankson Chain & flag Bearers. March 23 & 24th 1871 P. C. Vawter C. S.



Corners.

1. Hickory 18 N 50¾ W 21

2. Corner for North found Located Corner for South 6 links East

3. Elm 6 S 4 E 4

4. Cherry 9. N 13½ W

5. Apple 12 S 8 E 36

6 Hickory 9 N 65 W 28
Br. Oak 10 S 58¾ W 58

7. Jack Oak 10 N 46¾ E 13
White Oak 4 S 63¾ W 11½

8. W. Oak 8 N 21¼ E 8½
Do 10 S 84½ W 10½

9. W. Oak 24 N 88½ E 16

10. Sassafras 5 N 81¼ W 8½
W. Oak 24 S 6½ W 35¾

11. Sassafras 6 S 70 W 2½
Do " N 70 E 5½

12 W. Oak 24 N 41 E 32
Hickory 4 S 15 E 19⅓

13. 14 & 18 found Stones

15. Hickory 10 N 50 W 8½
B. Walnut 11 N 64¾ E 49½

16 W. Oak 20 N 34 W 64½
Do 22 S 53 W 49

17. Br. Oak 10 N 76 W 9
Do 14 S 10 E 5

Plat of Survey and subdivision of Lot No 9. and a strip Two Chains in width off of the North End of Lot 16, in Section Sixteen (16) Town Twenty three (23) North, Range Five (5) West, made at the Instance of Joseph & Andrew Young.

March 28th 1871

P. C. Vawter C.S.

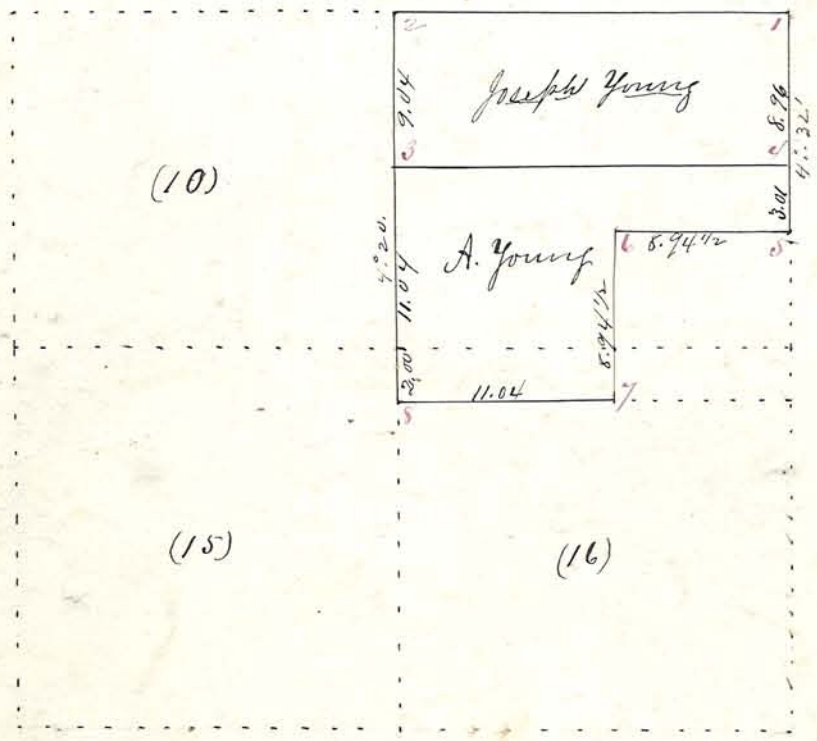

Corners.

1 & 2. See Corners 2 + 3 page 16

3. Stone. Poplar 4 N 79¼ E 32¾
Sugar 4 S 35¼ E 14½

4. Stake. W. Oak 10 N 69½ W 47
Do 7 S 30 W 70

5. " Hickory 4 N 72 E 11 Simmons
Red. Oak 10 S 47 W 50¾

6 . B. Walnut 9 S 76¾ W 36½
W. Oak 10 S 55½ E 44

7 Stone B. Oak 15 N 87¼ W 45 Simmons
W. Oak 5 N 18 W 16½

8. Stone. W. Walnut 4 N 49 E 31¾
Do 6 N 3¼ W 49

Plat of Survey locating the East line and the South East Corner of the West half of the North East Quarter of Section Thirty four (34) Township Twenty two (22) North, Range Five (5) West, made for Levi Hawkins and J. F. Johnson.

J. F. Johnson & Wm. Defenbaugh Chainmen & Levi Hawkins flagman.

March 30th 1871

P. C. Vawter C. S.



Plat of survey for H. Russell, Wm. Young, & Jas. McConnell subdividing the East half of the East half of the South West Quarter of Section Thirteen (13) and of the West half of the West half of the North East Quarter of Section Twenty-four (24) Town Twenty three (23) North, Range five (5) West; for Outside Corners of said tracts see Book B. page 54 All the Parties present.

April 4th 1871

P. C. Vawter C. S.

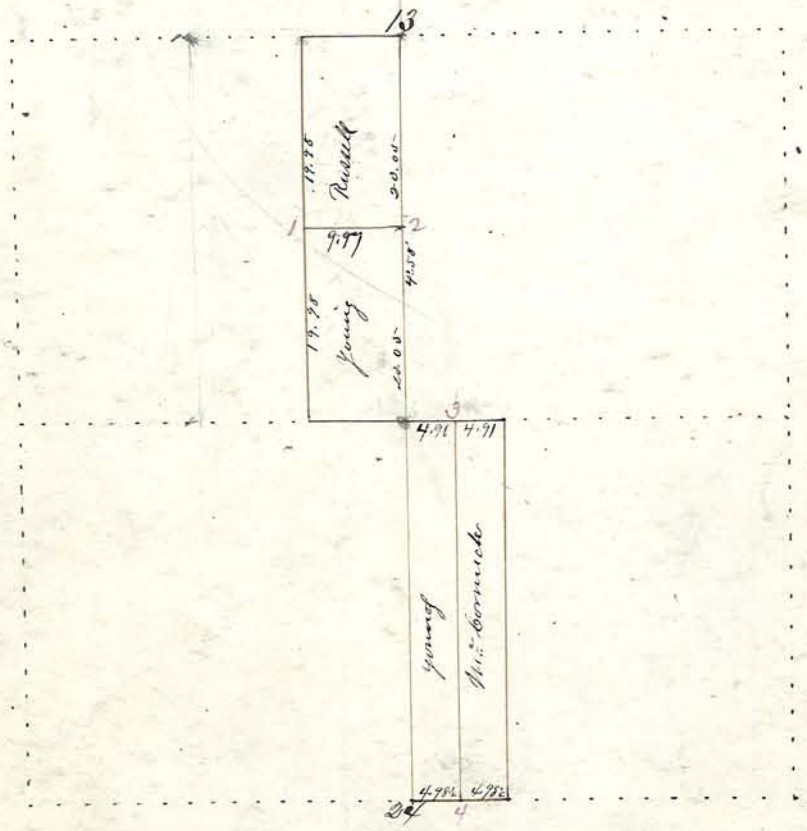

Corners.

1.. Stone W. Oak 30 S 41¾ W 63½
Do 24 S 23 E 27

2.. " Buck 8 N 32½ W 34¾
Hickory 4 S 53 W 1¼

3.. " W. Oak 14 S 52¼ W 54¾
Hickory 12 S 30¾ E 28

4.. " B. Walnut 15 N 28½ E 58¼
Do Stump S 13 E 39⅔

Plat of survey made at the Instance of J. Browning, Saml Brand et al. in Section Thirty four (34) Town Twenty three (23) North, Range Three (3) West, due Notice being given to Interested parties: Also in the North fraction of the North half of Sec. Three (3) Town Twenty two (22) North, Range Three (3) West.

In this survey I endeavored to restore lost corners to their original places from tracing & measurements from such as I could locate by witnesses, rather than make an entirely new subdivision, which would have greatly changed many of the old recognized lines – April 10. 11. & 12th 1871 P.C. Vawter C.S.
Jacob Peters & A. L. D. McScott Chainmen.
May. 18-1871 set corners 23 & 24 for J. W. & R. P. Warwick & J. Browning – P. C. Vawter C.S.



Corners.

1 Stone. W. Oak (Stump) N 82 W 43 original
Bl. Oak 12 N 57½ W 15½ Timmons
W. Oak 36 N 66½ W 70¼
Hickory 15 S 32½ E 84½
2 " W. Oak Stump 40 S 56½ W 94½ "
3 " W. Oak 36 N 20 W 170¾
B. Walnut 18 S 83½ E 217
4 " Sugar (Stp) 24 S 58½ W. 35 "
5 " W. Oak 27 N 6¼ E 57½
Apple (no blaze) 12 S 14½ W 60¼
6 " W. Oak 27 S 44½ E 46
7 " Sugar 16 N 3 W 77
8 " Jack Oak 14 N 22¼ E 21½
Maple 24 N 88½ W 34¾
9 " Beech (Stp) N 39¼ W 32 "
W. Oak 24 S 9 E 63½
10 " W. Walnut 12 S 68¼ E 37¾
B. " 4 N 30¼ W 55
11. 12. & 22 found Located –
13. Stone set 40 links west from 12
14 " W. Oak 20 S 53 W 52
15 " Roots of original N 16 E 77
Elm 18 North 53¾
B. Walnut 30 S 14 E 93½

16. Stone Red Oak (Stp) 36 S 54½ W 34½ Tim's
17 " W. Oak (Stp) 36 S 54½ E 67 Original
18 " W. Walnut 10 S 53 E 62
R. Oak 20 S 4¼ E 68¾
19 " R. Oak 10 N 60 E 32
20 " Elm 12 N 2¾ W 35
21 " W. Oak 33 N 87¾ W 44
W. Oak 4 N 48¾ E 21

23. Stone P. Oak 18 N 86¼ E 128½
B. Walnut 24 S 25½ W 384

24 " Ash 18 N 81 E 8 original
Br. Oak 5 N 45½ E 50½
Dd 12 N 9½ E 59

Plat of Survey made in the South East Quarter of Section Twenty eight (28) Town Twenty three (23) North Range Three (3) West. Parties all present Except — Foresman.

G. W. Warwick & Sam'l Brand Chainmen.

April 12th 1871

P. C. Vawter C. S.

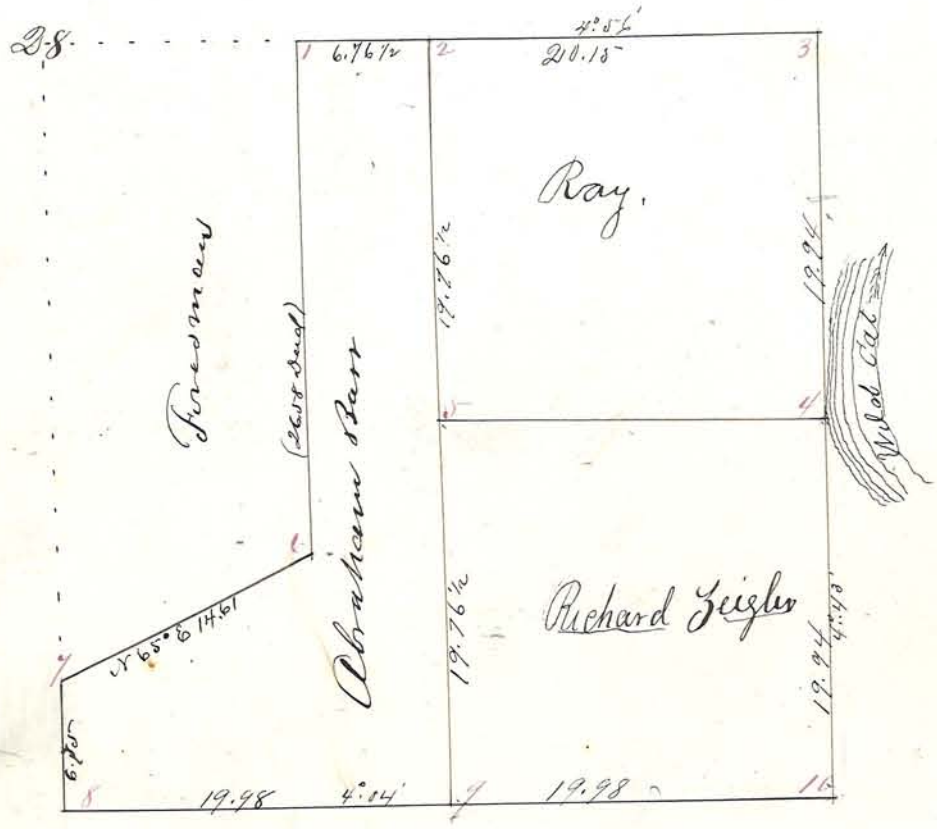

Corners

1 Stone found Located by Snoddy;

2 " " W. Oak 24 S 55¾ E 23
W. Walnut

3 " " Br. Oak 6 S 52¼ E 54¾

4 " near Waters Edge
Elm 8 South 116

5 " W. Oak 40 N 28 E 69

6 " Bl. Oak 12 N 17¾ W 19¼

7 " found Located by Snoddy

8 " " and Original Witnesses
W. Walnut 6 S 5 W 12

9 " Apple 10 S 20½ E 123

10 " See page 35

Plat of Survey made at the Instance of Peter Switzer et. al. in Section Twenty two (22) Town Twenty four (24) North. Range Six (6) West. Parties Concerned all consenting.

Jas. G. Vannatta & Jacob Switzer Chainmen.

April 1871

P. C. Vawter C. S.



Plat of Survey made for Robert Earl in the North East Corner of the North East Quarter of Section Twenty One (21) Town Twentytwo (22) North, Range Four (4) West.

April 17th 1871

P. C. Vawter C. S.

Retraced the boundary of the plat below May 23. 1911
John Brubaker, Dave Brubaker and Bert Golden representing the O'neells present and assisting.

A. G. Arnold C. G.

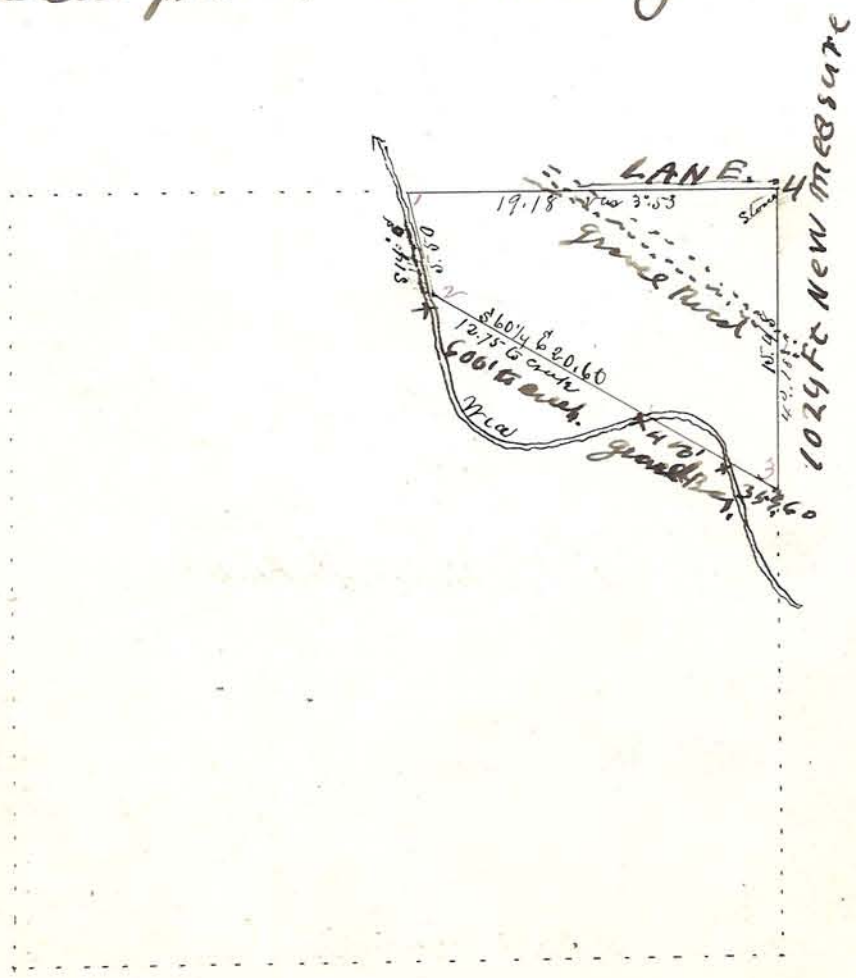

Corners

1 Triple Br. Oak 24 N 60 E 94 = Witness found N 55° E (1911) A.G.A.

2 Br. Oak 15 S 57¼ E 208

3 Elm 40 N 52½ W 116

1 stone corner located by lining through from 4 and by witness
2 Stone set (small one) no witness
3 Stone found said to be corner. Path cleared from 2 to 3 and trees & stumps marked to show line.
4 Stone found located.

Plat of Survey for Peter Meisenhelder locating the North West & South East Corners & the South line of the North West Quarter of Section Twelve (12) in Town Twenty One (21) North, Range Four (4) West.

Jas. Gregory & E. V. Lake Chainmen. Thos. Skinner present & concurring.

April 18th 1871

P. C. Fowler C. S.

Corners.

1	W. Oak	3	N 28 E	11 Original
	B. Walnut	7	S 10¾ E	57
2	Bb. Oak	18	S 38¾ W	58
	White Oak	10	N 12¼ W	90

Plat of Survey made at the Instance of Mrs. Mathers, in the South West Quarter of Section Thirty five (35) Town Twenty four (24) North, and in the North West Quarter of Section Two (2) Town Twenty three (23) North all in Range Six (6) West: Due Notice having been given to all parties concerned. Ephraim Leaning & B. F. McGee Chainmen.

April 20th 1871

P. C. Vanater C. S.

34



Corners.

1 Stone Hickory 20 S 41 E 252 Oilar,

2 " 3 feet Long No witness

3 " Red Oak 30 N 23 E 59
B. Walnut 4 S 81½ W 17⅓

4 " W. Oak (stump) 36 N 21 E 46 Original
W. Oak 10 S 3 W 15⅓
W. Oak 3 N 36¾ E 13

5 " N ½ M Sec. 2, 229½ links East S ½ M Sec. 35
W. Oak 12 N 47¾ E 32
W. Oak 12 S 30¾ W 63¾

6 " Hickory 7 S 61½ W 90
B. Jack 14 S 22¾ E 122

Plat of Survey made for John Adorfer in the North West fractional Quarter of Section Three (3) Town Twentytwo (22) North Range Sex (6) West.
The Tract marked "Warrenta Deed" was run off according to Deed, but that marked "Tax title" is only an approximation, as the description was defective
John Adorfer & Wilson Knoles Chm.

April 25th 1871

P. C. Vawter C.S.

May 10th 1892 - After ten days notice I set corners 8, 9, 10, 11, & 12 at the request of Sarah J. Cole all interested parties present and consenting

T. Cory Co Sur. Per
H. T. Cory Dep.

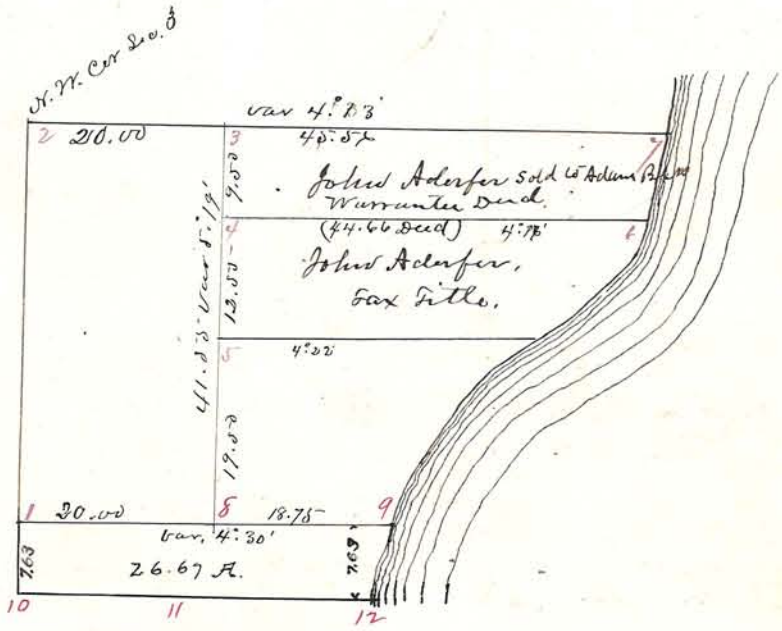

Corners

1 & 2 Original Trees found

3 .. W. Oak 22 N 41 W 57
Bl. Oak 26 S 4 E 94⅓

4 .. W. Walnut 6 S 15¼ E 8
Do 4 N 13¼ W 8

5 .. Red Oak 10 N 86 E 80

6 & 7 Posts - set stone at 7 for Adam Bros see page 19

8 Stone W. Oak 12 N 45° W 45

9 " 30 ft West of river Bank - Maple 24 S 20° E 61½

10 " no available witness

11 Live stone " " "

12 Maple 16 corner tree
" 14 N 10½

Plat of survey made for Mrs Susannah Brown et-al. heirs of Jas. Brown deceased, in Section Twenty three (23) Town Twenty four (24) North, Range six (6) West. As will be seen by observation of variations Noted there are unusually great divergences in the lines in the interior of this Section, but as I found so many corners set in previous surveys maintaining these bends in the lines, I did not feel authorized to set them aside & straighten the lines, & therefore I only aimed to restore lost corners as well as I could so as to conform to those I found remaining April 26th 1871 P. C. Vawter C. S.

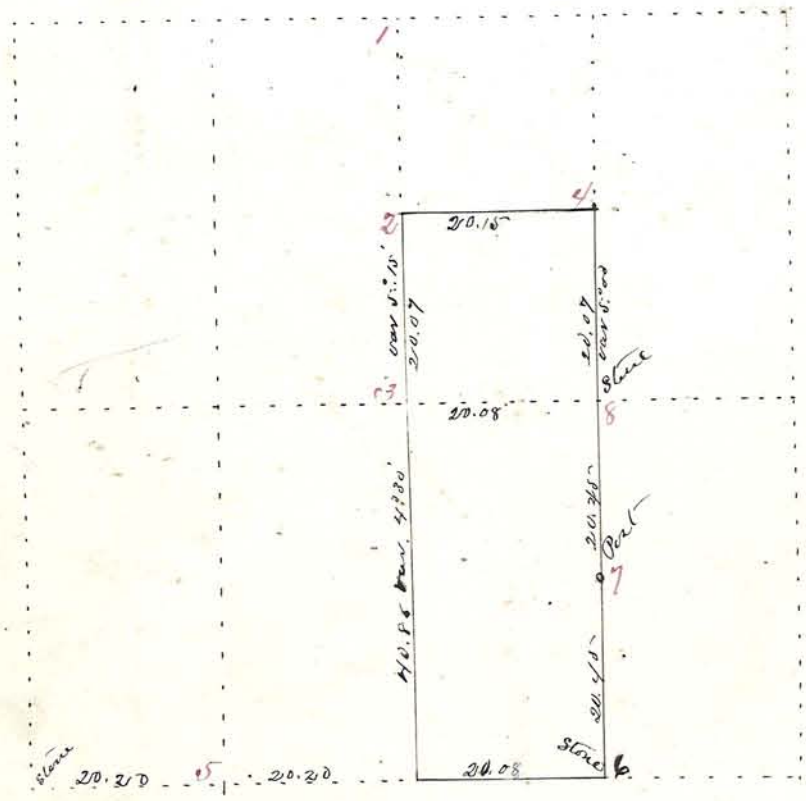

Corners.

1, 2, 3, 4, & 5 Stones found.

6.. Stone found & replaced by a larger one

7.. Post set.

8.. Stone Planted

Plat of survey for E. N. Hubbard and Isaac Cunningham in the North East fractional Quarter of Section Ten (10) Town Twenty-~~four~~ (24) North Range Three (3) West. Parties present & consenting.

May 4 1871

P. C. Fowler C. S.

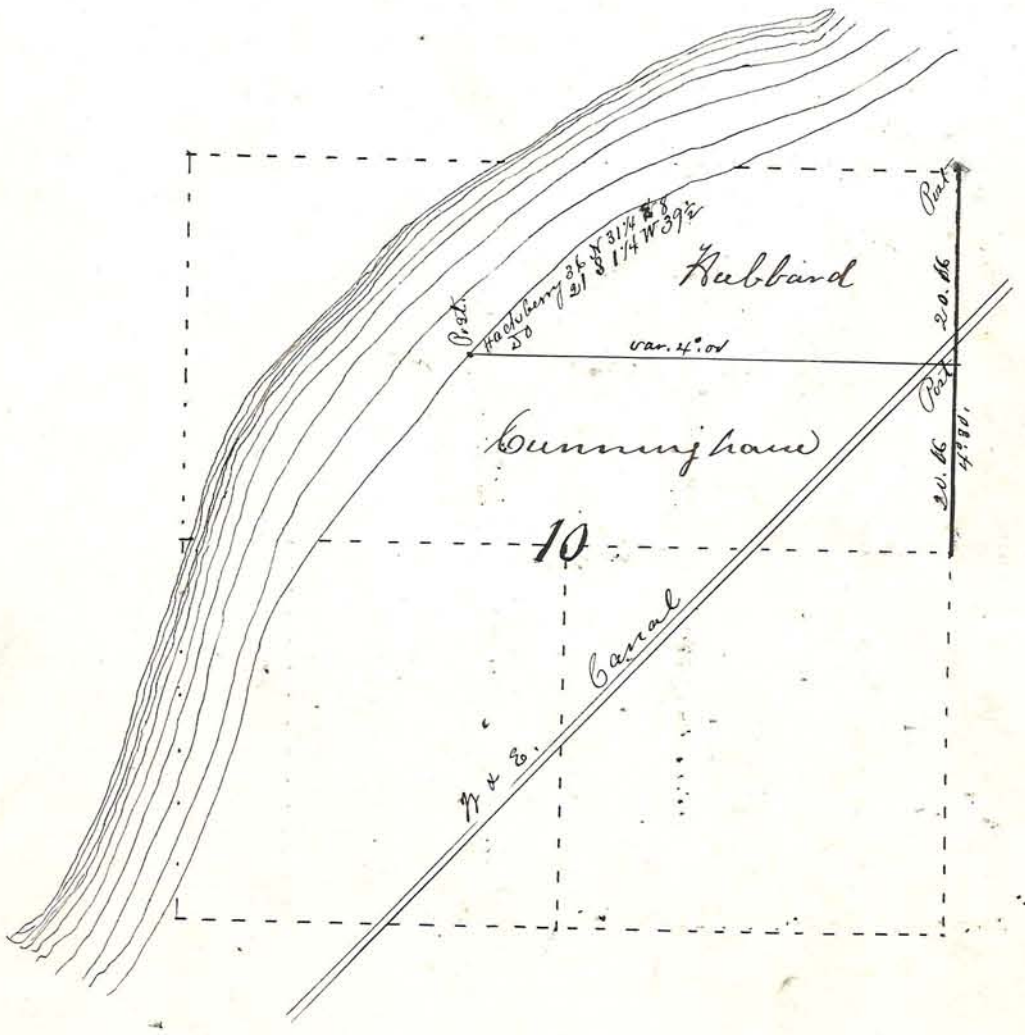

Plat of Survey made at the Instance of Ben. Wallace et. al. in Section Thirty three (33) Town Twenty three (23) North, & in the North East Quarter of Section Four (4) Town Twenty two (22) North, of Range Three (3) West. Parties present or Consenting –

In the Survey in Section 4 I located the North East Corner by measurement from the South East Corner of Section 33. This runs the East line of Section 4 further East than it has been supposed to be. I also found that the Centre line of Section 4 had been so run as to intersect the Town line some 15 Rods West of the South ½ mile corner of Section 33 – instead of a few links as the original records would indicate, I therefore by agreement of parties left said Centre line of sec. var 4°.04' May 17 & 18th 1871 P. C. Walter C.S.

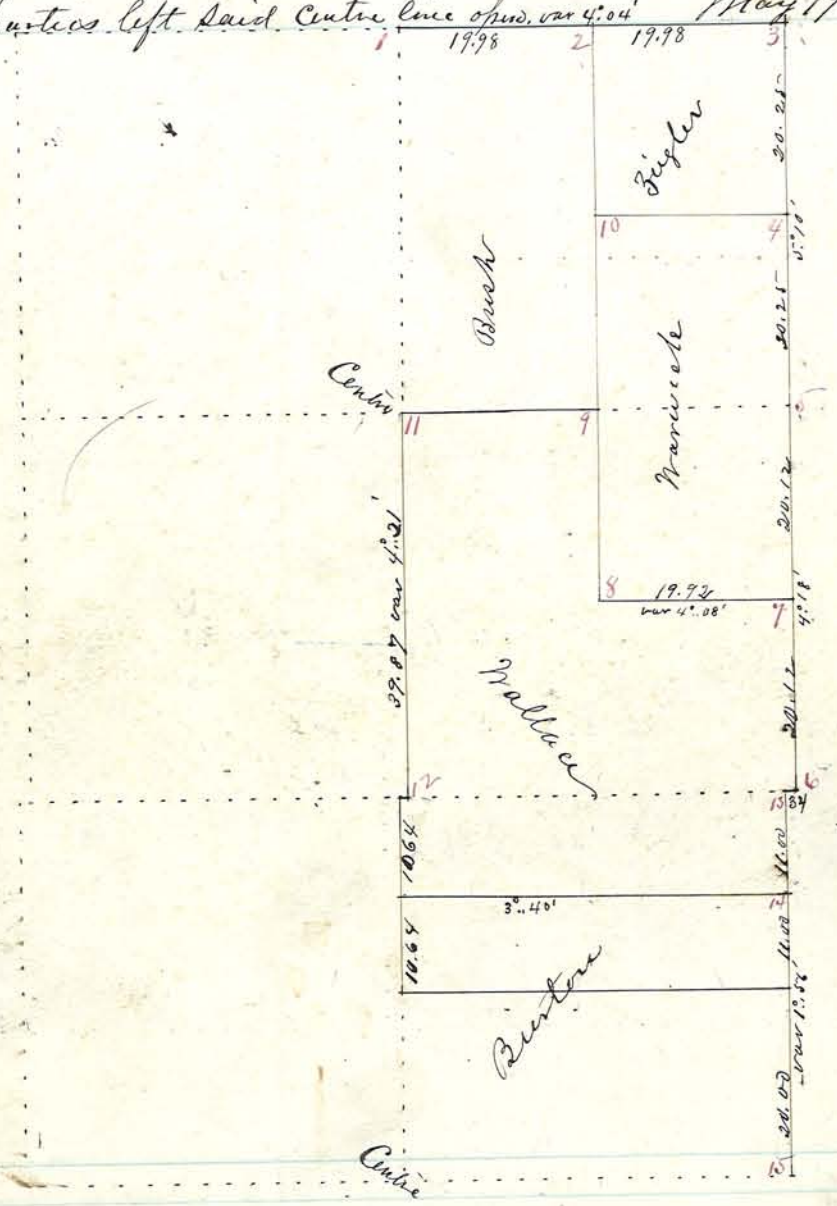

Corners.

1 & 2 See 8 & 9 page 36

3. 4. 5. & 6 See 1. 2. 3 & 17 page 35

7. & 8 Stones no witnesses

9. " W. Walnut 18 North 22½ Immonds

10 " found stake & roots of witness agreeing therewith.
Br. Oak 27 S 60¾ W 41

11 " B. Jack 7 N 32½ W 33 Immonds
Br. Oak 10 N 47 W 15½
Do 10 S 4½ E 7¾

12 " found Located

13 & 14 " No Witnesses

15 " Elm 18 N 73¾ W 66¾
Sycamore 27 & 42 W 88½

Plat of Survey made at the Instance of Daniel Peter et. al. in the West half of Section Twenty Six (26) and the East half of Section Twenty-Seven (27) Town Twenty three (23) North, Range Three (3) West.

The Mill Lot is bounded as follows - Beginning at Corner 4 (W½ on Sec 26) runs East on line 10.00 Chs: N 43½ E 2.66 Chs: N 86¾ E 6.50 Chs: S 57½ E 2.03½ Chs to East Line of 80 acre Tract; thence South 1.25 Chs to S. E. Corner; thence South 3.00 Chs: thence West to & South West with the Margin of the Creek to the West line of said Section: thence North to the place of beginning.

H. Peter & A. Landis Chainmen: May 23rd & 24th 1871

P. C. Vawter C. S.

Corners.

1. Stone: Original Lost - Relocated by measure
   Cherry 18 N 16¼ W 88
   Mulberry 6 S 63¼ W 102½
2 " with Cinders - Original Lost: Set by Measure
   W. Oak 30 S 34 W 96
   DO 30 S 14 E 199
3 " Cotton 16 N 55½ E 56½
   Sassafras 8 S 53¼ W 65½
4 " W. Oak 33 N 14½ W 101
   B. Walnut 16 N 27 E 100
5 & 7 Stakes only -
6 W. Oak 24 Corner.
8 " 1.25 chs North of S. E. Corner Lot -
   Ash 36 N 6¾ W 17¾
   Lynn 18 S 70 E 37
9 In Mill Pond 1.25 South of Lost
10 " Br. Oak (Stump) N 40 E 15½ Trimmons
   P. Oak 24 N 3¼ W 59
   Br. Oak 12 S 87¼ W 47
11 & 14 " formerly Set
12 " B. Walnut 5 N 53 W 42
   W. Oak 40 N 71½ E 133½
13 " Hickory 10 S 62 E 5½
   Poplar 8. N 8¼ E 23

B.U.

Plat of Survey in Section Thirteen (13) Town Fourty two (42) North, Range Three (3) West, made at the Instance of John Levering Agent, for the purpose of setting off the share assigned to Eliza Kenyon in the Estate of Florence Stern, for Partition See Final Record Common Pleas Court No. 16 page 161. Pelin Delany & Jas. Collins Chainmen. Legal Notice given to the other Heirs.

June 2nd 1871

P. C. Vawter C. S.



Corners

1. W. Oak 33 N 28 E 39 1/4
3 " B. Walnut 10 N 47 W 33
A Stone at each Corner

Plat of Survey in the West half of the North West Quarter of Section Thirty four (34) Town Twenty two (22) North Range Three (3) West, being the Survey of a Tract purchased by the Lauramie & Jefferson Gravel Road Company of D. S. Brelsford & situated in the South East Corner of a Tract by him owned for Survey of which See Book B. page 379. D. S. Brelsford & Jacob Funk Chainmen.

June 6th 1871

P. C. Vawter C. S.

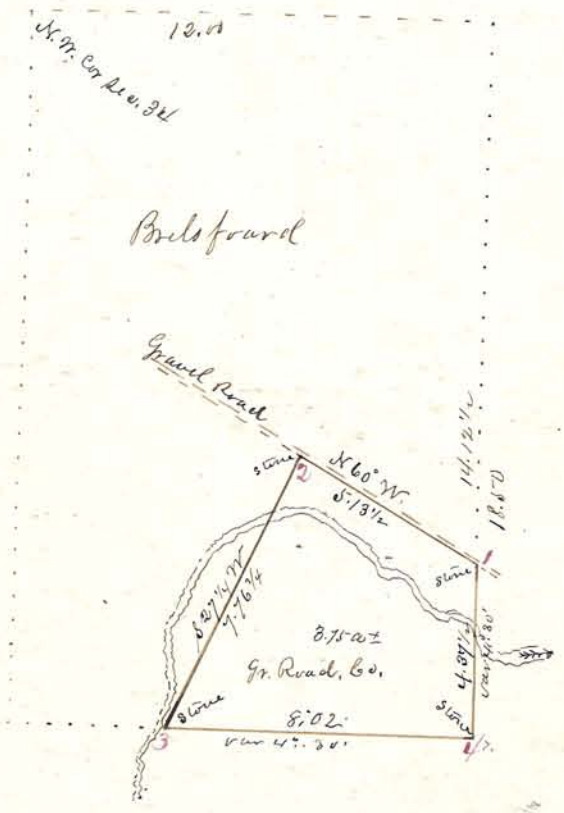

Corners.

1.. N. Walnut 12 N 18 W 5-9

2 " No Witness

3 " Sycamore 33 N 62½ E 60

4 " Cherry 15 S 43¼ W 31½ B. 379 Cor. 2

Plat of Survey made at the Instance of John Levering Attorney in the settlement of the estate of Michael Reagan of that tract or parcel devised by said Michael Reagan to his Brother Patrick Reagan & being a triangular tract located in the West half of the North West Quarter of Section Eleven (11) Township Twenty-three (23) North Range Four (4) West and containing Six & 86/100 Acres

June 9th 1871

P. C. Vawter C. S

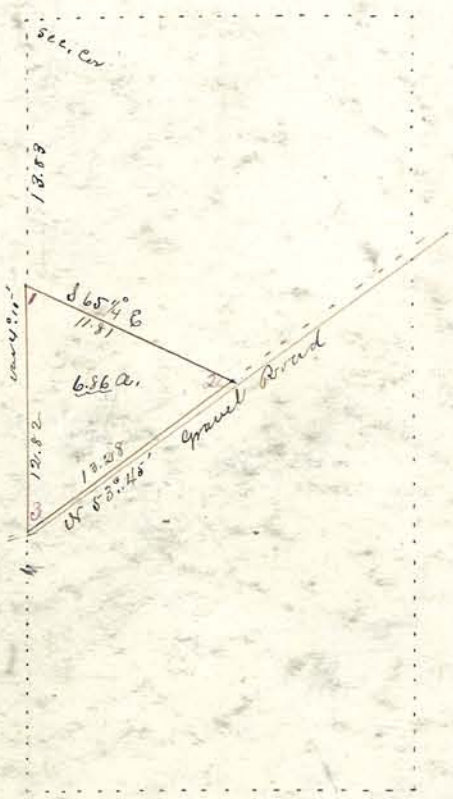

Corners.

1 .. Identical with Corner 5 page 239 Book B
Cherry 8 S 63 E 3 28 } A. J. Fowler
Br. Oak 8 N 42½ W 271 8

2 .. W. Oak 8 N 65¼ W 177

3 .. Sugar 2 S 1½ W 38½ No Blaze

Plat of Survey of a part of the East half of the North West Quarter of Section Thirty three (33) Town Twenty three (23) North. Range Four (4) West, being the Tract purchased by the County of E. N. Cooper for Fair Grounds—

Saml. Burrel & Dennis Sullivan Chainmen

June 27th 1871

P. C. Vawter C. S.

Aug. 8th 1871. Made Survey for Frank Jenners & A. Wilson & located Corners 6.7.8.&9.

May 12th 1876 Made Survey for Wilson & Sample of Tract "Sold to Agricultural Society" & located Corner 10 P. C. Vawter C. S.

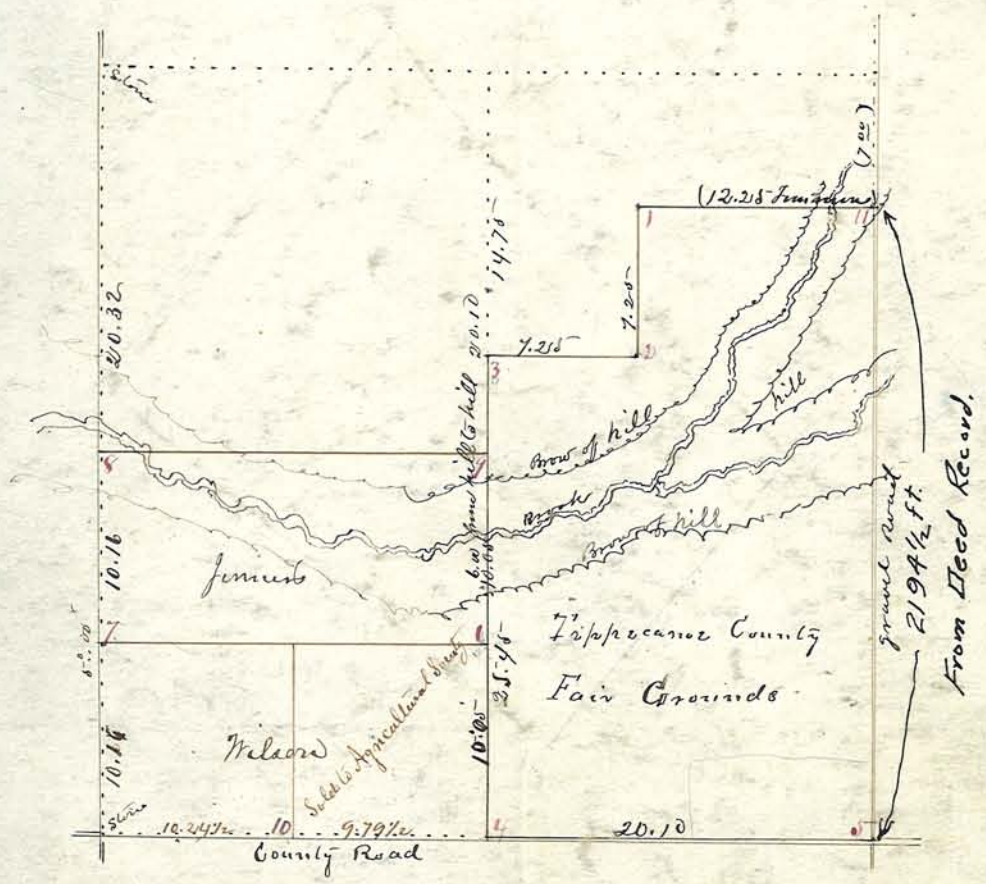

Deed Record 57-Pages 601 & 602

10245
9795
2004

Corners.

1. Stone Found Located
2. Stake W. Oak 18 N 39¼ E 53½
3. " W. Oak 12 S 52¼ E 184½
4. " W. Oak 21 N 60 W 29 Levering
5. " Dbl. J. Oak 18 S 60 W 75
6. " W. Oak 24 S 38¾ W 38
7. " W. Oak 33 N 71¾ W 80¾
8. " Sugar 12 S 72¼ E 93
9. " No Tree near.
10. " Bl. Oak 11 S 74½ E 117
11. " W. Oak 18 N 59 E 79½ for James Moore Feb 5th/90. E.B.U.

Plat of Subdivision of a certain Tract of Land situated in the South fractional half of Section Twenty three (23) Town Twenty four (24) North Range Four (4) West for Outline Survey of which See Record B. page 184. Parties present & Consenting. Corner No 1 was relocated & established by Consent of Hiram Shaw & the parties owning this Tract now subdivided.

E. Mears & Jas McMillan Chainmen. July 3rd 1871

P. C. Vawter C.S.

May 17 and 30. 1912. I relocated corners number 1 & 2 and 3 as shown on plat below at instance of Elmer Thomas and Evaline Dunbar Jack Brady and John Cassidy Chainmen. Ten days notice given.
(See notes below)

H. G. Arnold Survey
Everett B. Vawter Dept.

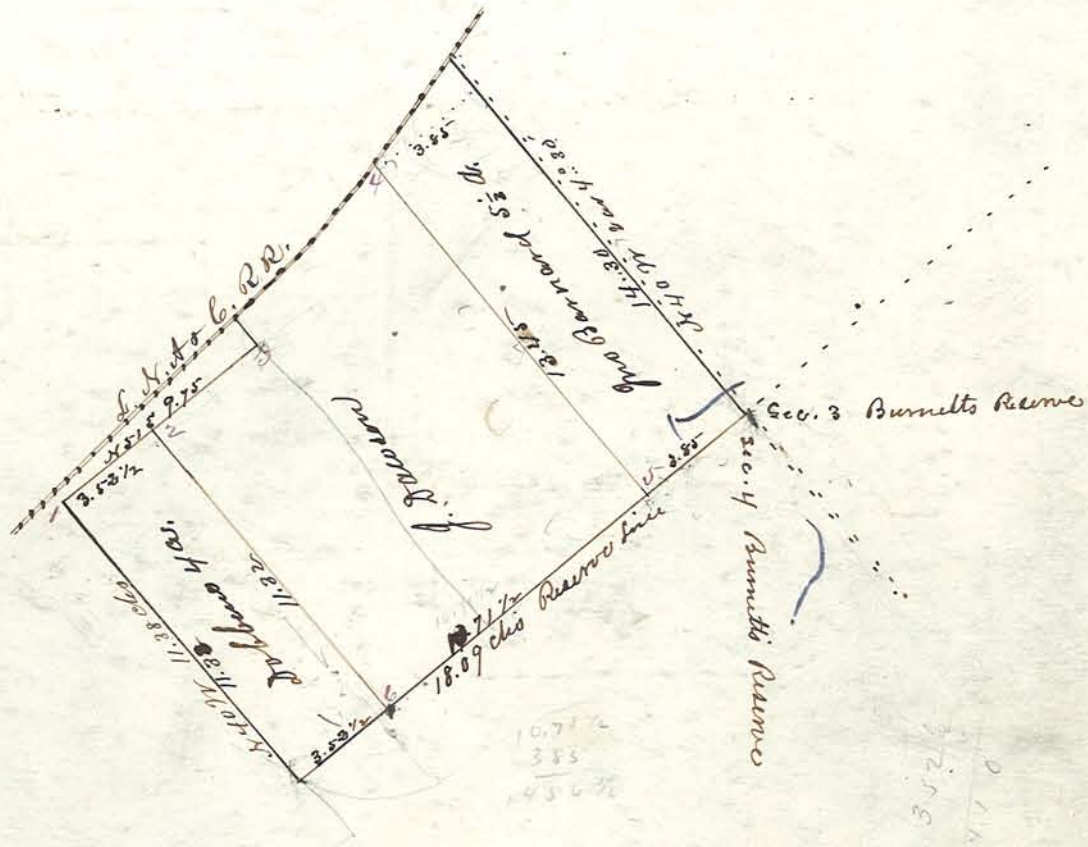

Corners.

1. Stone Relocated by consent of parties
W. Oak 10 S 75¾ W 25½

2 " Large Rock "W" S 63½ W 13½

3 " found Located.
W. Oak 24 N 7½ E 100 A. J. Vawter
" 25 links N 50 E of Cor #3 - E.B.V.
4 " Set 25 links from Centre of Railroad
W. Oak 10 S 81½ E 100
Jack Oak 10 S 4 E 90½

5 & 6 Stones No witnesses

Plat of Survey made at the Instance of Joel Waggoner in the South West Quarter of Section Eleven (11) Town Twentythree (23) North, Range Three (3) West.

July 26th 1871

P. C. Vawter C.S.

April 9 - 1885. Located Corner No 3 - being Corner of Sections 10.11.14 & 15 - for Wm B. Murphy et al - & marked the line running South therefrom - Parties interested present & participating - P. C. Vawter Dep. C.S.

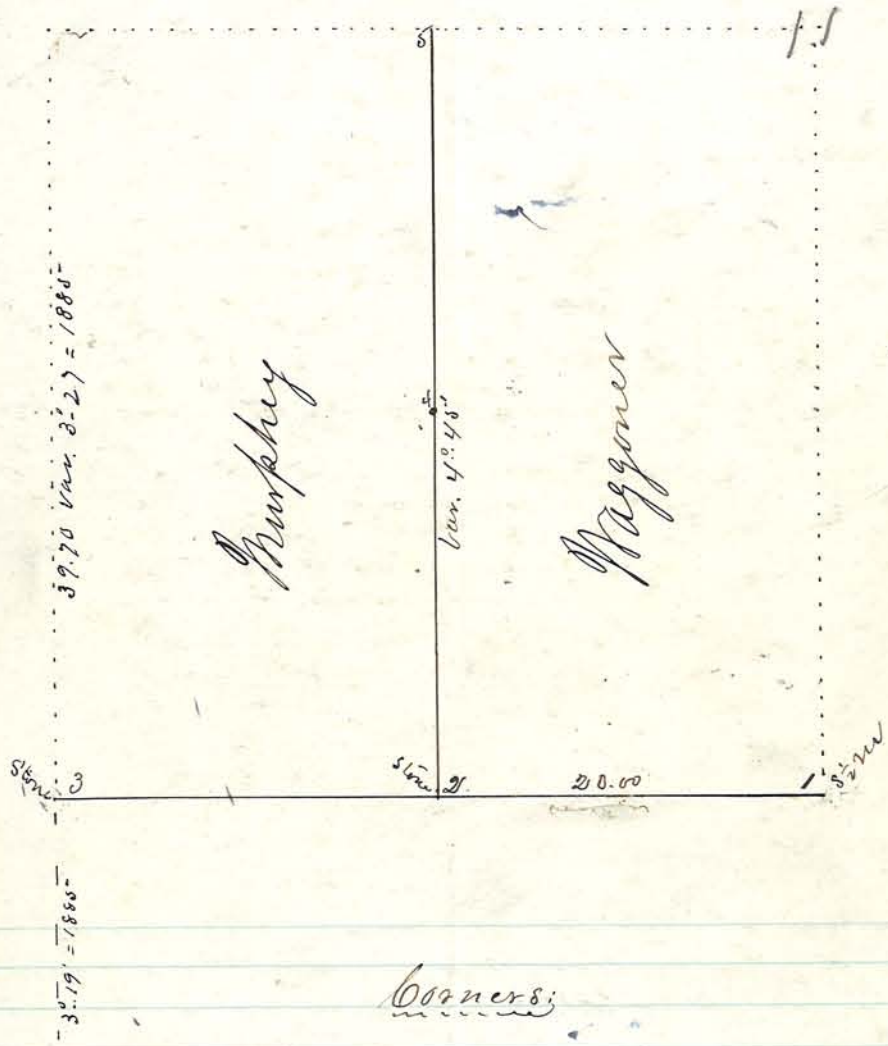

Corners:

1 W. Oak (Stump) 30 S 51 E 6 Original
Sugar " 20 N 28 W 39 "
Rock marked "W" N 32½ E 24

2 W. Walnut 12 N 15 E 41
B. Walnut 12 N 33 W 57

3 Original not found {Beech 9 N 84¼ W 37½ / Sugar 8 S 27½ E 16} 1885

4 B. Walnut (Stump) 41 N 77 E 32 Timmons

5 Found located by post.

Plat of Survey made at the Instance of D. Bryan for the purpose of dividing the East half of the North East Quarter of Section Twenty nine (29) Town Twenty four (24) North Range Four (4) West.

Interested parties present & Consenting.

Aug. 15th 1871

R. C. Vawter C.S.

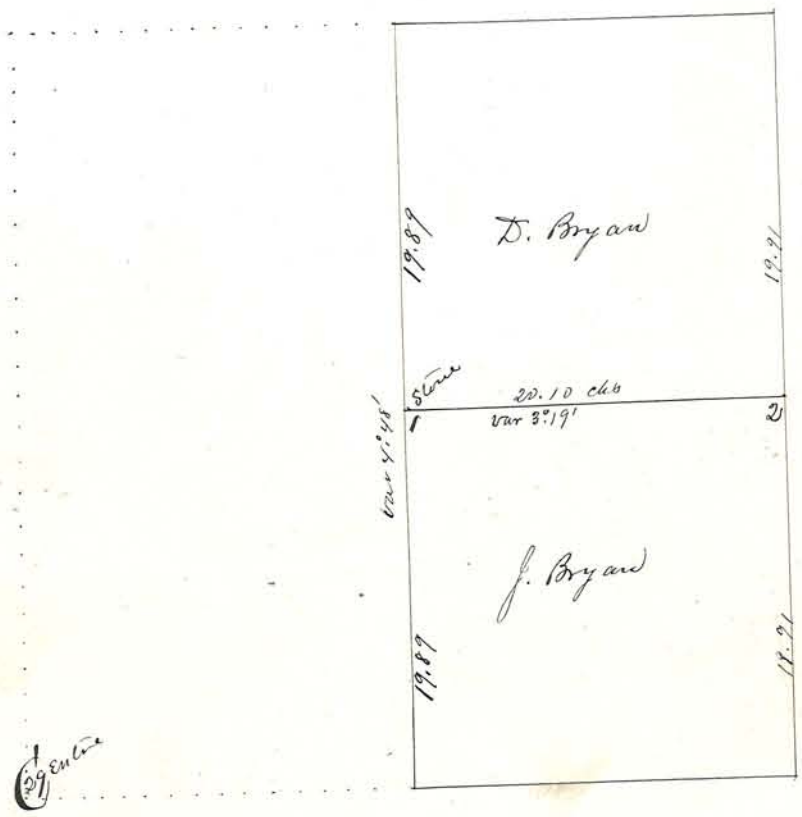

Corners.

1.. Stone, B. Walnut 20 N 8 W 174

2.. Stake found Located. See Book B. page 290 Corner 2

Plat of Survey made at the Instance of Abraham Morley in the South West fraction of Section ~~Three~~ (3) & in the North West fraction of Section Ten (10) in Township Twenty two (22) North, Range Six (6) West. From the Section Corner the line was not traced through North to the ¼ Corner but only to Corner One on Plat & hence it may vary slightly from the true line –

August 21st 1871

P. C. Vawter C. S.

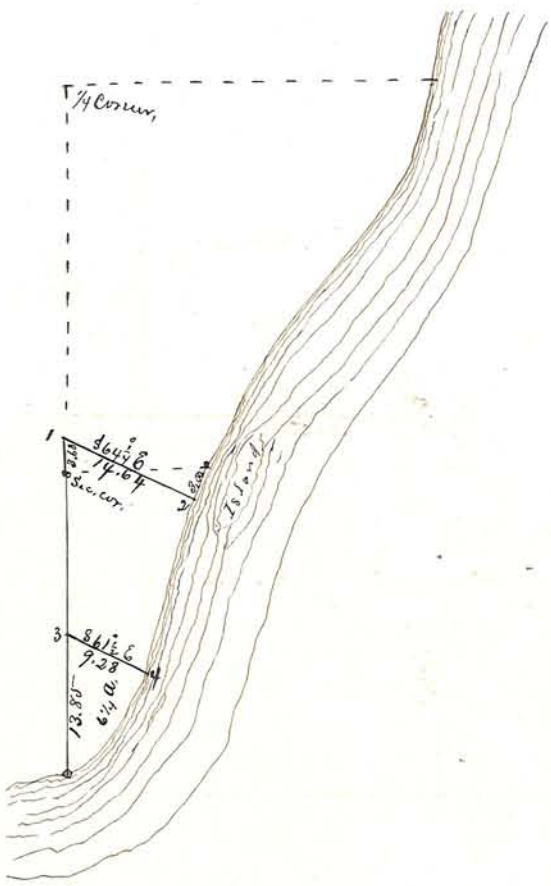

Corners.

1 W. Oak 10 Corner Tree –
R. Oak 10 N 74½ W 21

2 Cottonwood 6 Corner Tree

3 Hickory 4 Corner Tree, marked for line in former Survey.
Br. Oak 10 N 53 E 12¾

4 Willow 4 Corner Tree.
Maple 3 N 18 E 26

Plat of Survey in Section Five (5), the North West Quarter thereof, - Town Twenty two (22) North, Range Four (4) West: being a Survey & Subdivision of Lots 4. 5. 6. 7 & 8 in in said Quarter Section, in the Subdivision of the Hawkin's Estate.

Parties present & consenting Except Thos. McKone.

Henry Winter & Antony Meyer Chainmen. Frank Stranser flagman.

August 23rd 1871

P. C. Vawter C. S.

Nov. 17-1880 - Measured Tract of 6¼ acres off of the East End of Lot No. 3 And Located Corners 13, 14 & 15 - Sold by Andrew Noth to Thos. McKone, P. C. Vawter C. S.

Located corners 16 & 17 for Thos. McKone so as to give him the east half of the tract marked "Antony Myers" April 28. 1883



Corners.

1 Br. Oak 30 S 75 W 25¾

2 W. Oak (Stp) 30 S 88 W 45 Immons,
Swp Oak 15 N 48 W 74½
R. Oak 10 S 73¾ W 74 Nov. 17/80

3 W. Oak (Stp) 36 S 70 E 75 "
W. Oak 30 N 67½ W 106¼

4 Br. Oak 36 N 34½ E 55

5 W. Oak (Stp) 30 N 56½ E 38 "
Do " 24 N 13 W 62 "

6 W. Oak 10 S 62¾ W 47

7. W. Oak (Stp) 40 N 3¼ E 46

8. No Tree

9. W. Oak 10 N 80¾ E 58

10 W. Oak 7 N 59 W 42⅓

11 Br. Oak 22 S 72½ E 67½ Cedar

12 W. Oak (Stp) 22 N 24¾ E 62 } Immons
Do 15 S 14 E 38 }
D. C. Elm 15 S 88 E 56¼

13 Stone Hickory 9 N 76 E 51½

14 " S. Oak 12 S 32¾ W 14 } Same as Cor. 13 B page 255 }
Do 7 N 1¾ " 8½ }

15 " Stone North 425

16 Stone

17 Stone

Nov 18, 1890 Tom Cory C, S,
for J McKone

Plat of Survey made for Andrew Rus of a parcel of land in the South West Corner of the East half of the South West Quarter of Section Thirtytwo (32) Town Twentythree (23) North, Range Four (4) West, being 3.24 Acres off of the West End of Lot No. 8 of Out Lots as laid off by David Patten; See Deed Record D, Page 45

Sept. 11th 1871

P. C. Vawter C. S.



Corners.

1 W. Oak (Stump) 15 North 1 Levering

2 W. Oak " 27 N 40¾ E 18¾

3 & 4 Stakes Only

Plat of Survey made in the East half of the South West Quarter of Section Eighteen (18) Town Twenty three (23) North, Range Four (4) West of a Tract of Land Sold by Geo. I. Ten Eyck to F. Bedding.
H. Vanhysen & F. Bedding Chainmen.

Sept. 27th 1871

P. C. Vawter C.S.

Dec. 27-1889-

Made resurvey for C. T. & Mary Hurley of the Tract here platted & located the Corners as shown below - W. E. Tilt & Charles Fozels Chainmen - P. C. Vawter Dep. C.S.



Corners.

1 Stone B. Walnut 15 S 9 E 33

2 " "W" West of Corner 39¼

3 " by former Survey

4 Stake B. Walnut 24 N 12¾ E 74

Plat of Subdivision of that part of the South East Quarter of the North West Quarter of Section 18. Town 23 North Range 4 West which lies Eastward of the North Western Gravel Road. Done at the Instance of Nelson Littleton.

Oct. 4th 1871

P. C. Vawter C. S.

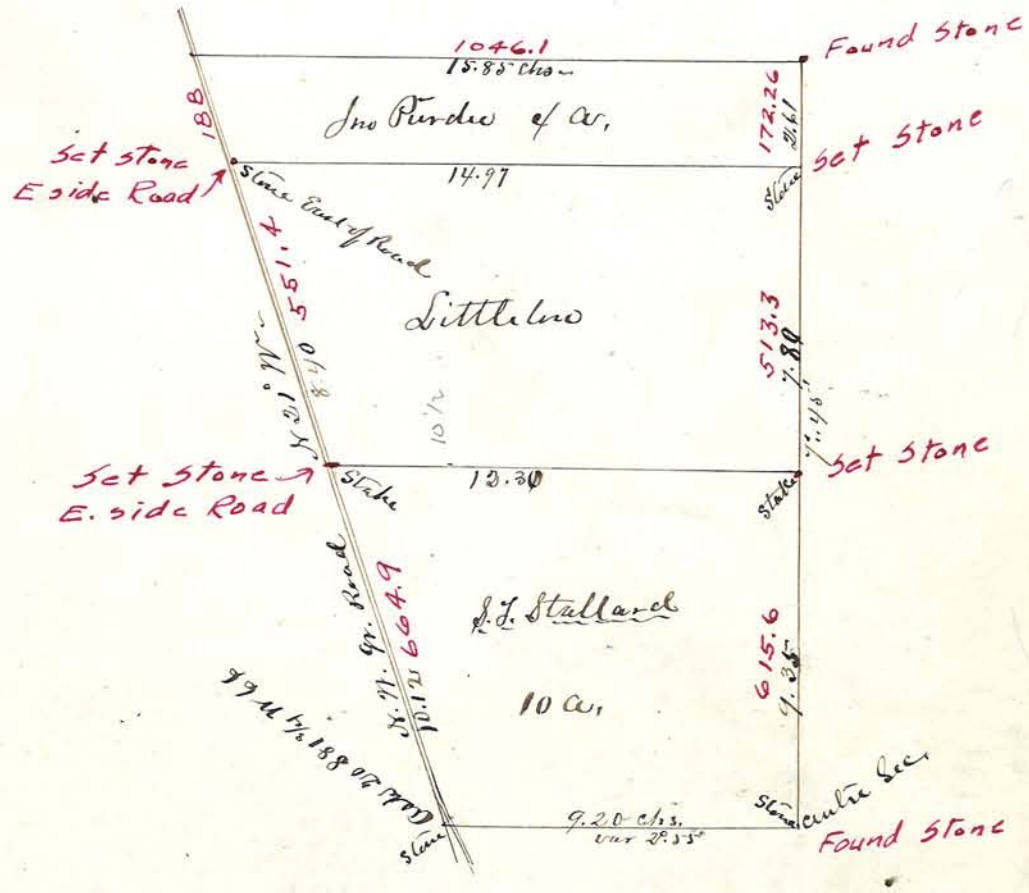

Set off 4 A tract 4/13/16
H Fred Kessener
County Surveyor.

Plat of Survey made in the North half of Section Ten (10) in Township Twenty four (24) North, Range Six (6) West for Alexander Sheridan & Munson Martin. Corners Numbered 1.2.& 3 located & Stones set. Other Corners Noted on the Plat found Located.

Oct. 9th 1871

P. C. Vawter C. S.

Nov 20. 1872

Located the Corner in the Centre of the Section for Peter Randles.

P. C. Vawter C. S.

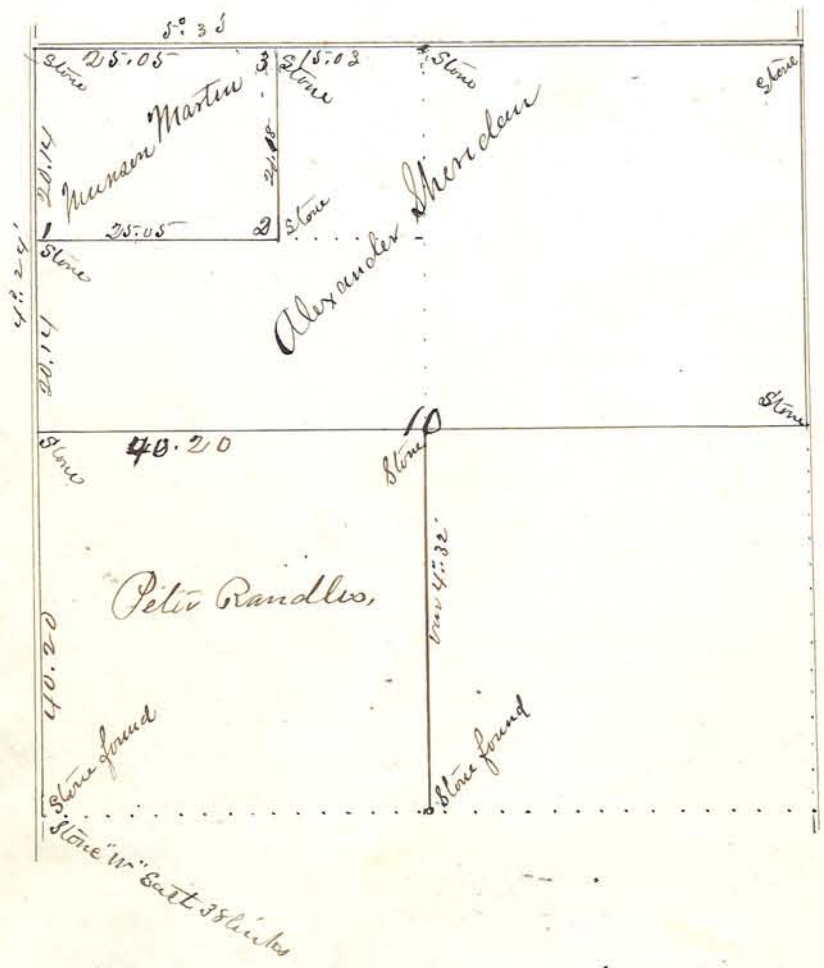

Plat of Survey made at the Instance of Joseph Wise & Henry Retinour in the South West Quarter of Section Thirteen (13) & the North West Quarter of Section Twenty four (24) in Town Twenty three North Range Three (3) West.

At the Section Corner - No 2 on Plat - I found a Small Stone for the Corner, said to have been moved & reset by guess - To test its Correctness I traced the Section line from the west in accordance with Corners found located thereon to a point about four links South of the aforenamed Stone. From the point So found I found a Stump - in a decayed condition but thought to be Ironwood - bearing N 30° E 23 links distant. This corresponding in kind So far as could be determined, Course & Distance One Original Witness I there established said Section Corner -

Oct 24 - 1871 P.C. Vawter C.S.

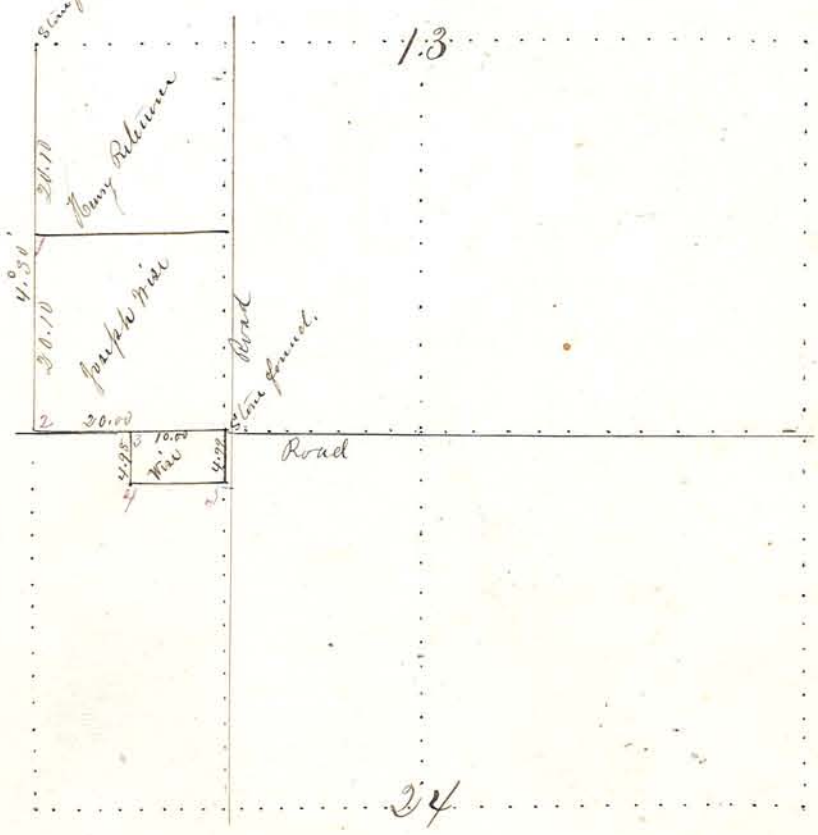

Corners -

1 Stake - Buck. 30 N 56¼ E 66
Sugar 15 N 12¼ W 51

2 Stone W. Oak 20 N 7 E 67

3 " No Witness

4 " "

5 W. Oak Stp. 30 N 20½ E 64⅔

Plat of Survey made Oct. 3. 1871 for A. Jackson of a Tract of 14.03 Acres, also of a Survey made for A. Hedson of a Tract of 46. Acres all in the West half of the Langlois Reservation Town Twenty three (23) North, Range Four West.

Corner No. 1 is about 16 feet from the water line of the Canal; thence the line bears Slightly from the Canal to Corner No 2, which is about 25 feet from the water line. From Corner 3 to Corner 4 the line runs at the water Edge, The line from Corner 10 to Corner 11 is about 16 feet from the water line. From Corner 17 to Corner 18 the line runs N 5 9½° W 216½ links.

Surveyed for Hedson Oct 30. 1871 P. C. Vawter C. S.

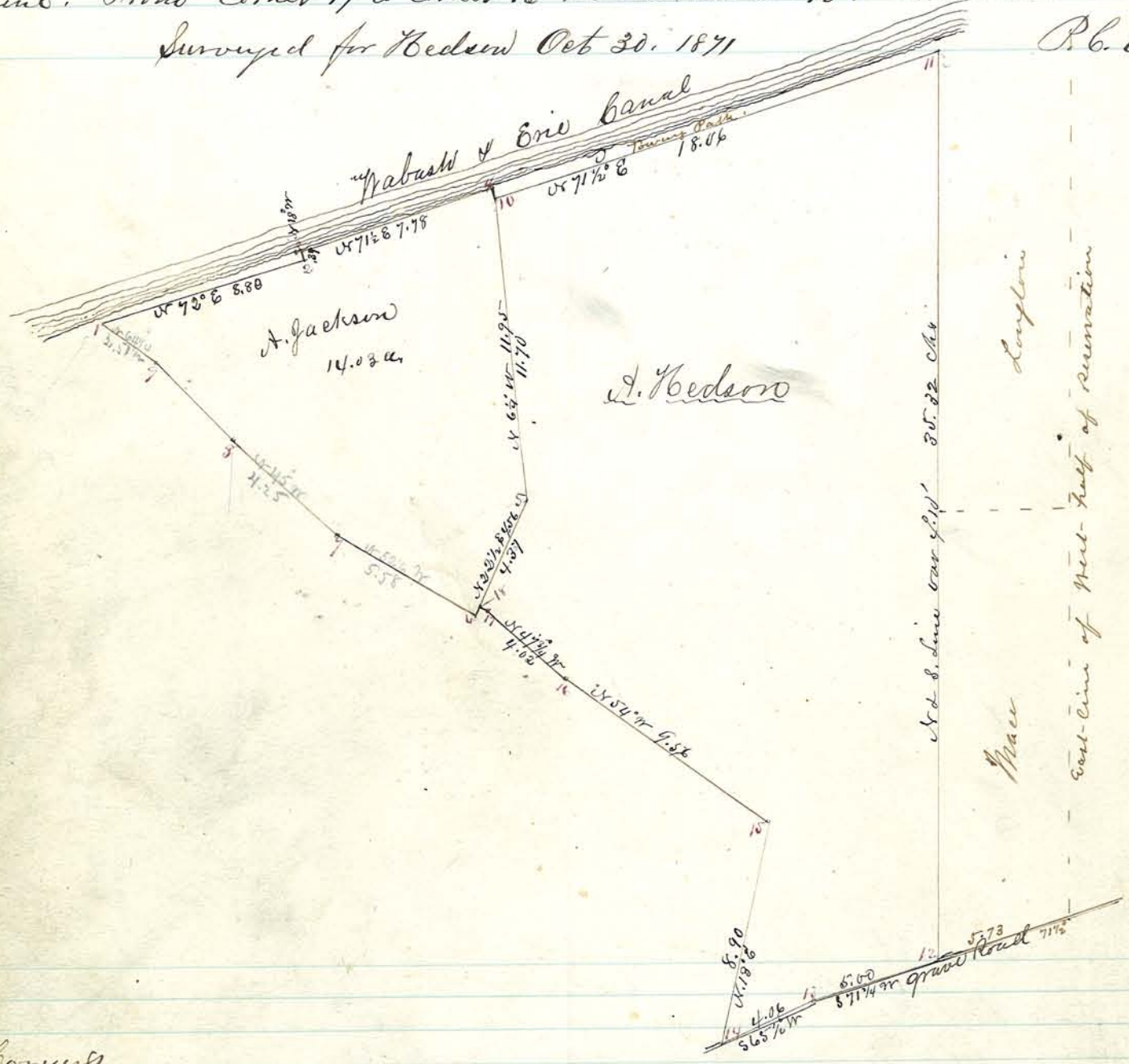

Corners,

1 Large Stone
N. E. Angle of Railroad Canal Bridge
Bears S 43° W 1357

2 Sycamore 18 Corner Tree

3 Sycamore 18 S 18 E 37

4 Willow 8 S 54½ W 124½

5 Stone

6 Elm 33 S 16½ W 11

7 Sassafras 10 S 31¾ E 33

8 & 9 Stakes only.

10 Stake. Corner 4 N 6¼ W 25

11 " No Witness

12 " Identical with Cor. 2 page 7.
Apple 12, S 75 E 123

13. In Centre gravel Road No Witness

14 Sugar 3 N 29 W 50

15 " R. Oak 20 S 13 W 75

16 Ash 18 Corner

17 Br. Oak 10 Corner

18 " Corner 17 S 59½ E 216
Elm 33 S 21 W 38

Plat of Survey of a Tract of 14.76 acres off the North End of that part of the West fraction of the North West fractional Quarter of Section Thirty (30) Town Twenty Two (23) North, Range Three (3) West which lies westward of the Indianapolis Cincinnati & Lafayette Railway said Tract running to the Centre line of said Road. Survey Made at the Instance of Henry Reser.

Nov. 1-1871

P. C. Vawter C. S.

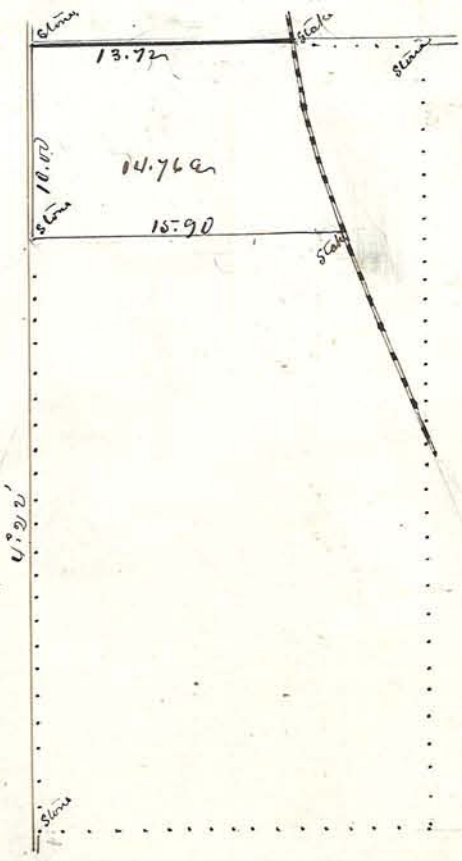

Plat of Survey made at the Instance of Porter Kirkpatrick et. al. in Section Fifteen (15) Town Twenty two (22) North, Range Four (4) West. Furer. Earl Starhout & Miller present & Concurring.

Dec. 6 - 1871

P. C. Fowler C. S.

June 4, 1912, I relocated corner No 1 in plat below. parties present and assisting I measured from corner No 2 to No 1 9.93 chains and checked with Hickory Witness W. Oak entirely gone. Line on S side of tract over sun one foot. A. G. Arnold C. S. found stones at 2, 4, 8 E where post is given in notes below.



Corners.

1. Relocated. W. Oak 24 N 3¾ W 49 — Relocated June 4, 1912 New notes Arnold
Hickory 12 S 2½ W 28 — White Oak gone Hickory still standing

2. Post. W. Oak 30 N 46 W 69¼ — Now stone W. Oak now stump
Hickory 5 N 86 E 11 — Hickory about 12" di.

3. " W. Oak 22 N 2¼ W 19

4 " W. Oak 6 S 77¾ E 51
Elm 6 N 79½ E 89 — Stone Elm still standing

5 " W. Oak 6 S 63 W 4
B. Oak 7 S 64½ E 23⅓

6 " Hickory 16 N 67 E 23
Do 13 N 79 W 17

7 " R. Oak 12 West 2 for Subdivision in Sec. 16

8 & 11 Stones found Located

9 " Hickory 18 N 7½ E 44½

10 " Sassafras 8 N 20¾ W 50½
W. Oak 9 N 27¼ E 60

Plat of Survey made at the Instance of D. F. Kissinger in Section Twenty-four (24) Town Twenty One (21) North Range Five (5) West.

Hall & Stewart present & consenting.

Dec. 14-1871

P. C. Vawter C.S.

June 19..1874 Set off for Henry & David Cox 40 acres off of the West Side of the N.E. 1/4 of the N.E. 1/4 of Sec. 24 & a Strip 108 links wide off of the South End of the E 1/2 of the S.E. 1/4 of Sec. 13; the remaining strip on the East of said two Tracts belonging to Sam'l Allen. Due Notice served & parties present & consenting. P.C. Vawter C.S.

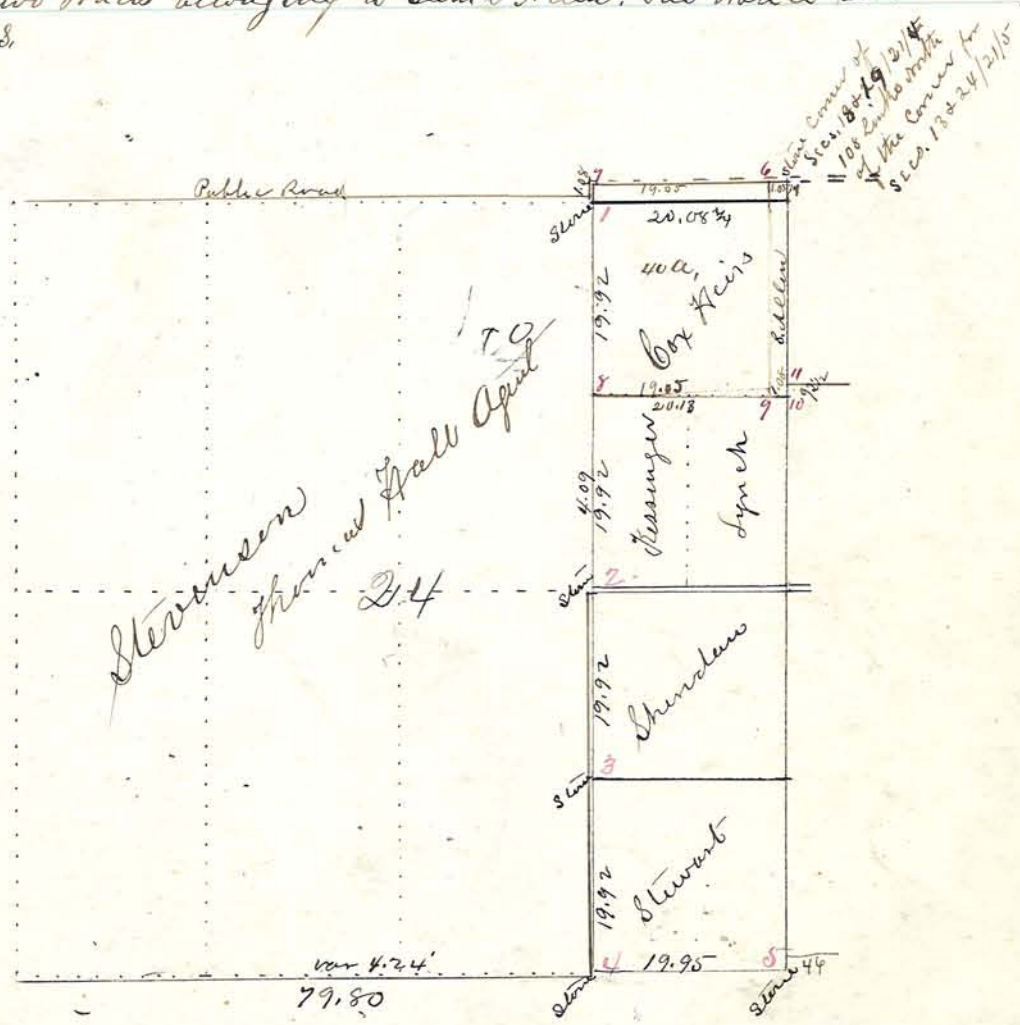

Corners.

1 & 5 found Located
2 & 3 Stones only.
4 Cherry 6 S 61 1/2 W 51 No Blaze

6 Stone. Cherry 20. N 58 3/4 W 66 3/4

7 Stake No Tree

8 Stone " "

9 " Cherry 4 N 64 3/4 E 121

10 " found Located.

11 Stake 92 1/2 links North of Cor. 10
Cherry 4 S 3 E 40

Plat of Survey made in the E½ of the E½ of Section Two (2) in Township Twenty four (24) North, Range Four (4) West. at the Instance of F. M. Nelson.

Dec. 18. 1871

P. C. Vawter C. S.

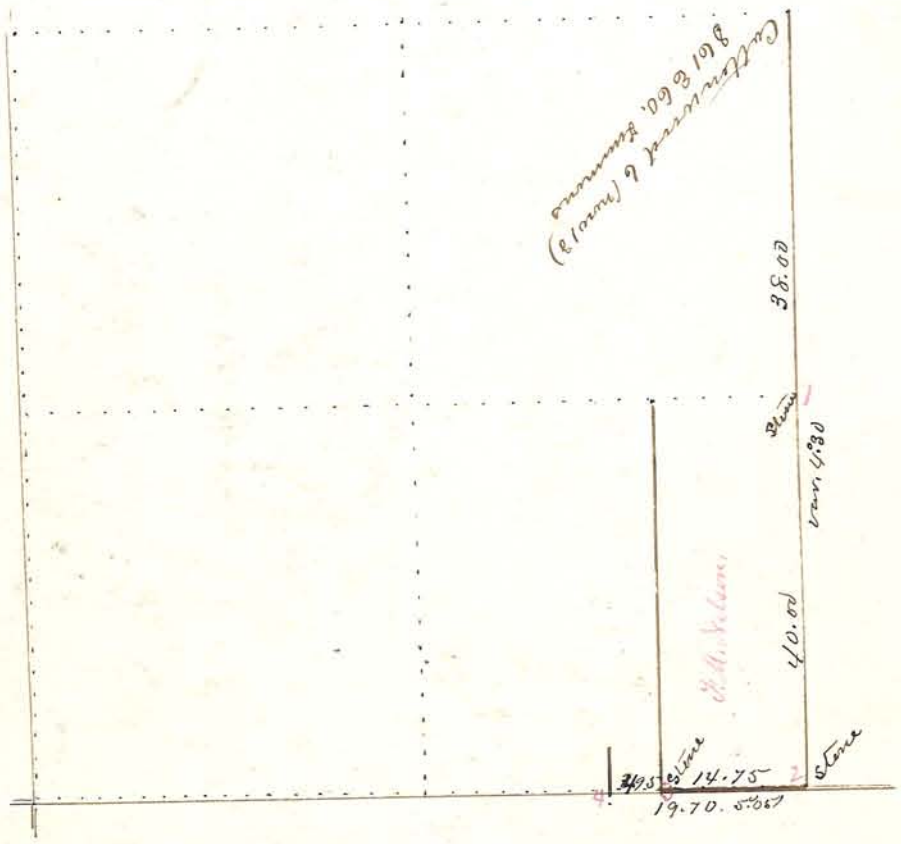

Corners,

1 Stone No Witness

2 N. Oak (Stump) 50 N 54 E 60 Mark plain "Orginal"
B. Walnut 36 S 2 E 80

3 Elm 18 S 36½ W 63
Ash 18 N 34 E 81¼

4 Stone found, thought to be the Corner,

Plat of Survey in the South West Quarter of Section Three (3) in Burnett's Reserve Town Twenty four (24) North, Range Four (4) West, made at the Instance of John Fisher Et. al.

Jan, 12th 1872

P. C. Vawter C. S

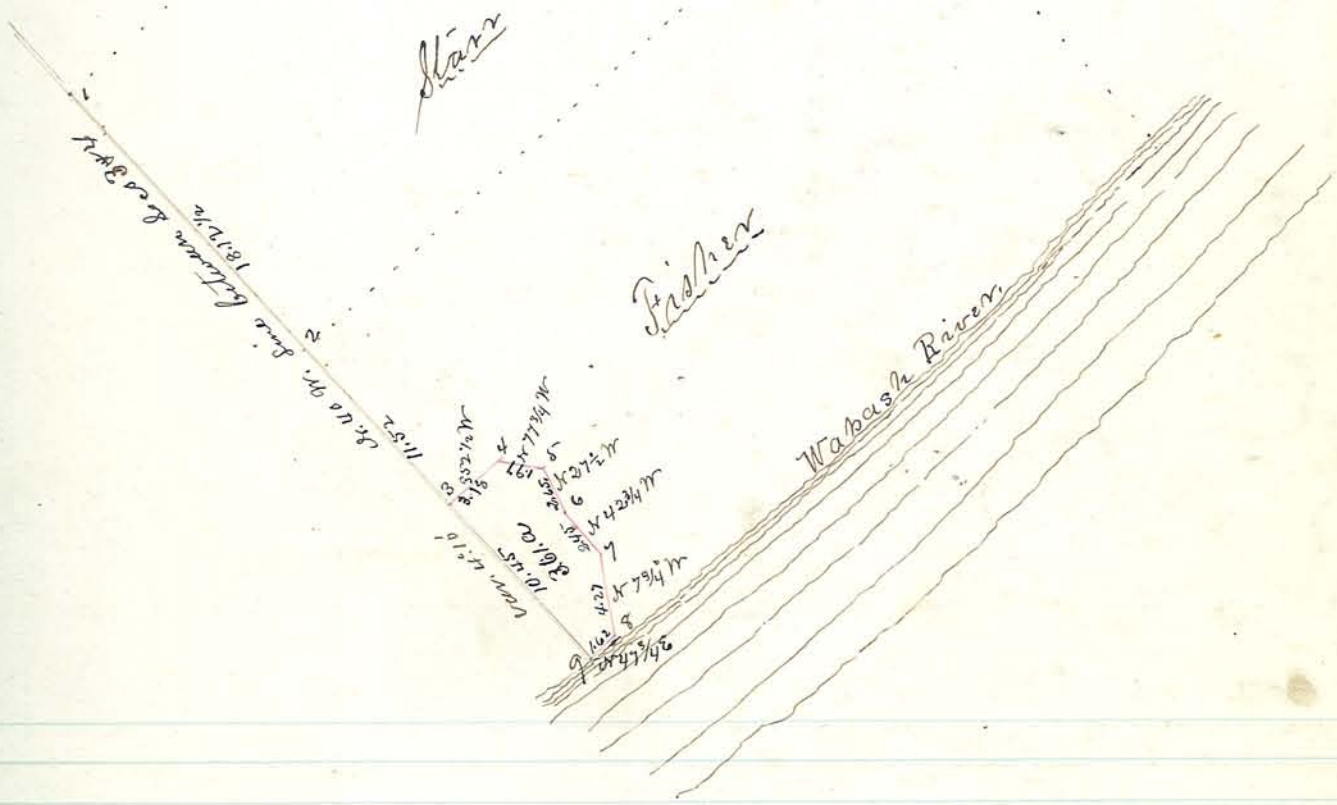

Corners.

1 W. Oak (Stump) 24 S 17 W 48 Tommons 1846 plainly marked.

2 Jack Oak (Stump) 10 N 10 3/4 W 79 - Book B page 426 Cor. 3

4 W. Oak 10 N. 9 E 33

9. Sycamore 18 S 20 E 18 Original
Walnut 24 N 3 W 147

3. 5. 6. 7. 8. No Witnesses

Plat of Survey subdividing the N.E. 1/4 of the S.E. 1/4 of Section Four (4) for H. Berringer; also of a Survey setting off a Tract of 20.67 a± in the South East Corner of the N.W. 1/4 of Section Ten (10); all in Town Twenty-three (23) North, Range Three (3) West; said last Tract being surveyed at the Instance of Wm. Whistler.

Jan. 24th 1872

P. C. Vawter C.S.

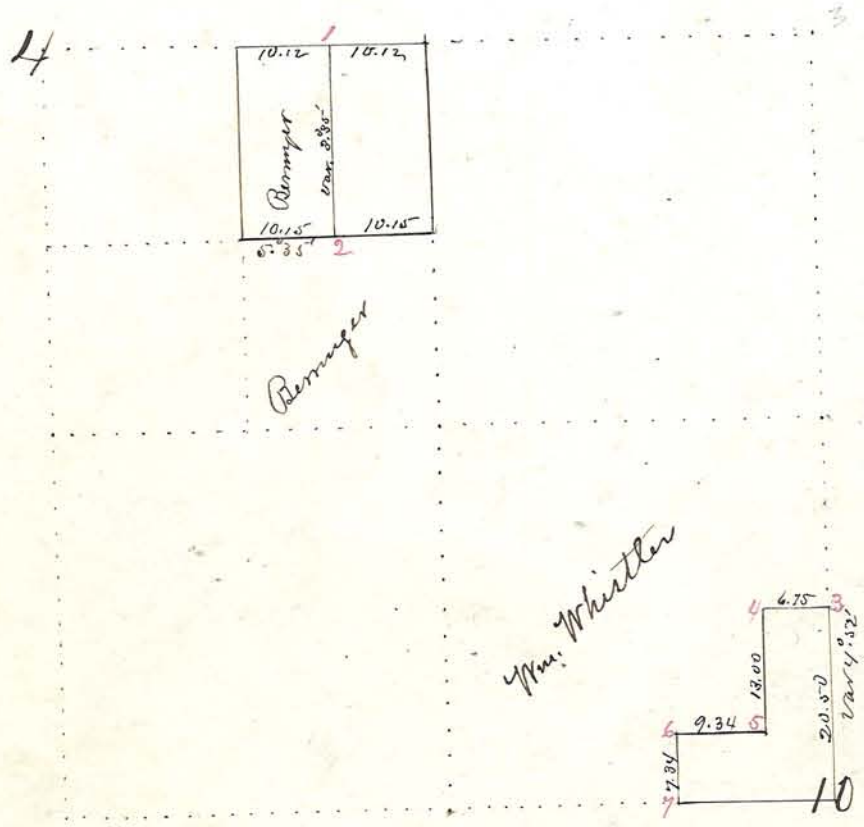

Corners;

1 R. Oak 11 N 42½ W 9
Br. Oak 27 S 67 E 28

2 Sup Ash 20 N 62¾ W 12½

3 & 7 do Witnesses

4 W. Walnut 7 N 62½ E 34½ Old hacks

5 Buck 30 S 83¼ W 17¼
Do 15 N 64½ E 9½

6 W. Walnut 3 N 59¼ E 10½
Do 6 S 55½ W 19

Plat of Survey made at the Instance of Jonathan Thomas for the purpose of subdividing a Tract of 160 Acres more or less as described in the Deed, situated in the Eastern Corner or part of Section Two (2) of Burnett's Reserve below the Mouth of Tippecanoe River. Town Twenty four (24) North Ranges Three & Four (3+4) West.

Feb. 16. 1872

P. C. Vacolev C.S.

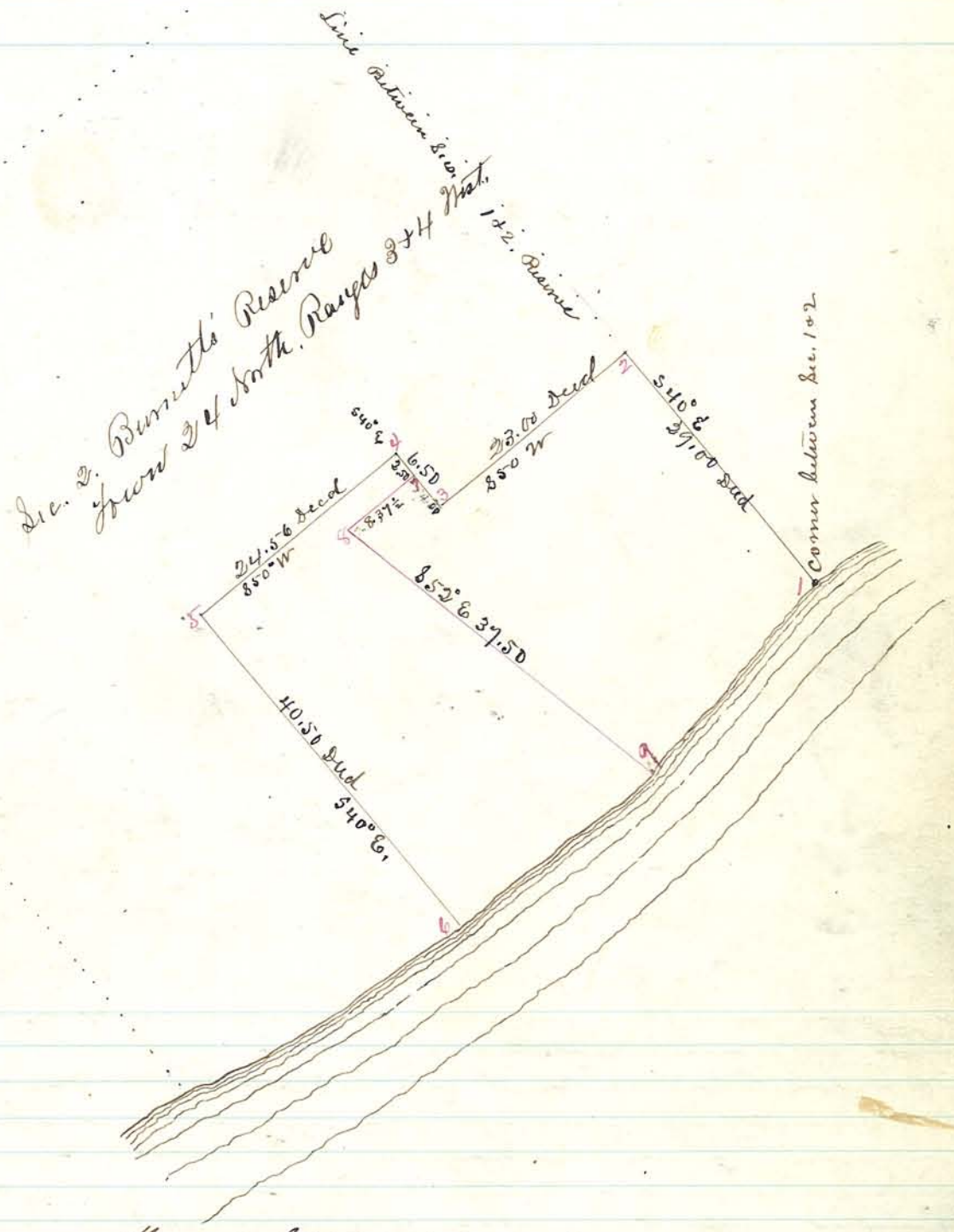

Corners.

1 Thorn 6 S 86 E 24 } Originals
Cotton 24 S 6 E 29 } Washed Out.

2 Stone. Named in Deed.

3 " " " "

4 " " " "

5 " White Oak S 30 W 73 Deed
Do N 18 E 81 "

6 Maple S 34 W 62 "
Cotton N 88 E 18 "

7 Br. Oak 18 S 51 W 25

8 R. Oak 16 N 51 E 130½

9 Haw 10 N 46 E 121
Do 3 S 80 W 14

Plat of Survey for Jas. Harlen & Ben. Ray, Subdividing the South East Quarter of Section Seven (7) & setting off Ten (10) Acres from the South End of the South West Quarter of the S. W. Quarter of Section Eight (8) in Town Twenty Two (22) North, Range Four (4) West.

Feb. 28 - 1892

P. C. Newter C.S.

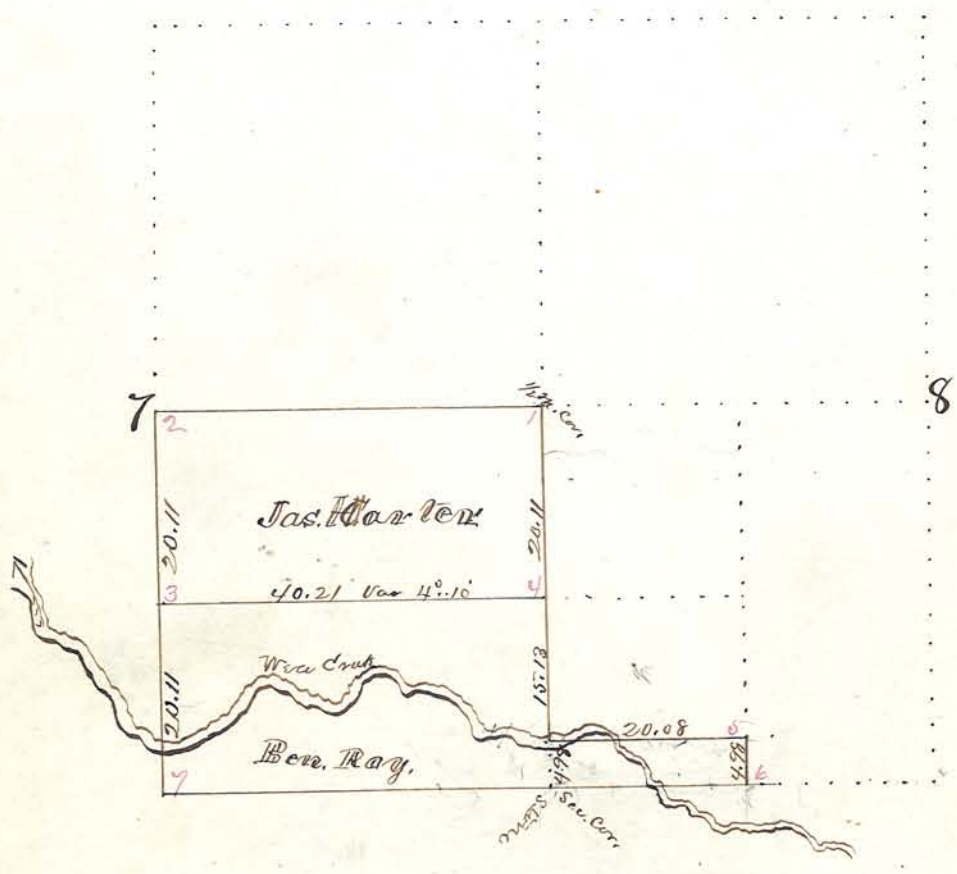

Corners.

1 Stone B. Jacks 18 S 48½ W 30½ Simmons

2 B. Oak Stump 24 North 17½ Old marks

3 " W. Oak 18 N 5¼ E 43½

4 " No witness

5 " Willow 14 N 1¾ W 88½

6 Sycamore 12 East 107 former survey

7 Bl. Oak 27 East 63 Simmons.

Plat of Survey for Mrs. King on the North line of the West Half of the North West Quarter of Section Fourteen (14) & the North East fracton of Section Fifteen (15) Town Fourty three (23) North. Range Four (4) West.

Edwin King & John Fritt Chainmen. Chas. King flagman.

March 12. 1872

P. C. Vawter C.S.

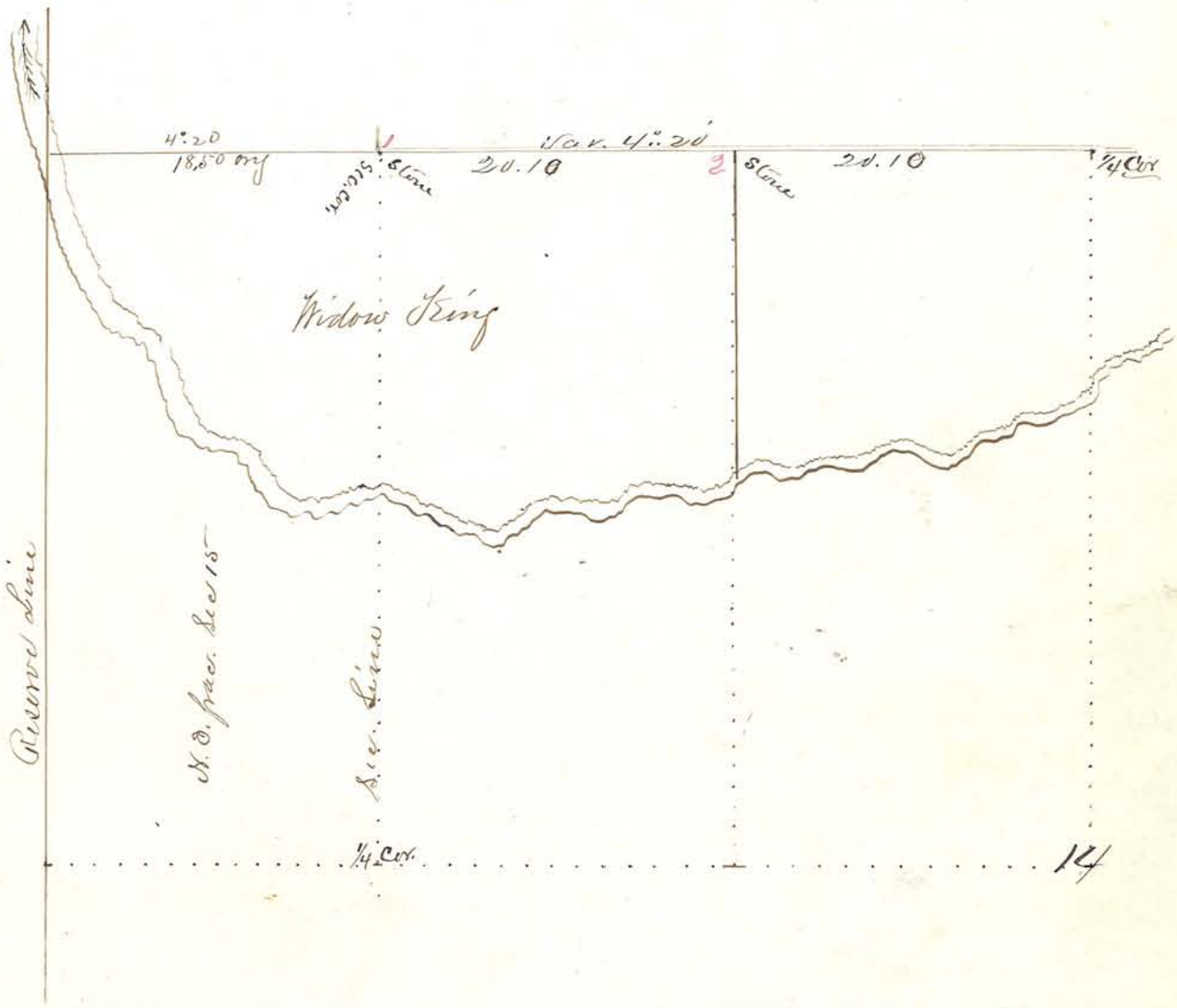

Corners.

1. Cor. Secs. 10.11.14.15. Located from Stump of an Original double Hickory 18 N 55 E 54 Poplar Sight Tree West 750

2. B. Walnut 6 N 74½ W 128

Plat of Survey made at the Instance of John Skinner in Section One (1) Town Twenty One (21) North, Range Four (4) West. David Storms & Abner Storms present & Consenting.

Chas. Branstetter, David Cloyd, & Abner Storms Chainmen

John Skinner flagmen.

March 14.15 - 1872

P. C. Vawter C. S.

May 12-1893 - Made Survey at the Instance of Charles Jolly of 15 acres as shown by red lines - the same being set apart to Frances Jolly in Partition of the Lands of David Cloyd deceased.
Wm. M. Cloyd & Charles Jolly Chainmen - P. C. Vawter Sep C. S

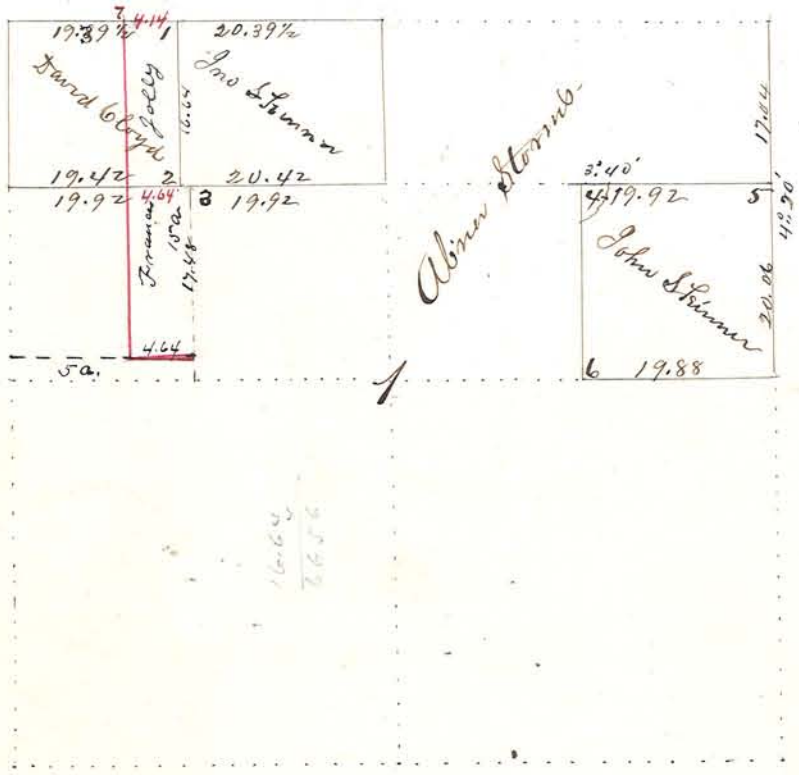

Corners

1 Stone Bor. Oak 10 S 70¼ W 75

2 " W. Oak 30 N 35¾ W 127½

3 " D.Bl.B. Oak 10 S 22 W 6½

4 " Jack Oak 12 N 86½ E 73½

5 " Jack Oak 10 N 18¼ W 41
DO 4 S 74¾ E 8¾

6 " With Stake No Tree.

7 Stone "W" South 30⅓

Plat of Survey Made at the Instance of Isaac Yost of a Tract off of the North End of the West half of the South West Quarter of Section Twenty two (22) Town Twenty four (24) North, Range Three (3) West.

March 18. 1872

P. C. Vawter C.S.

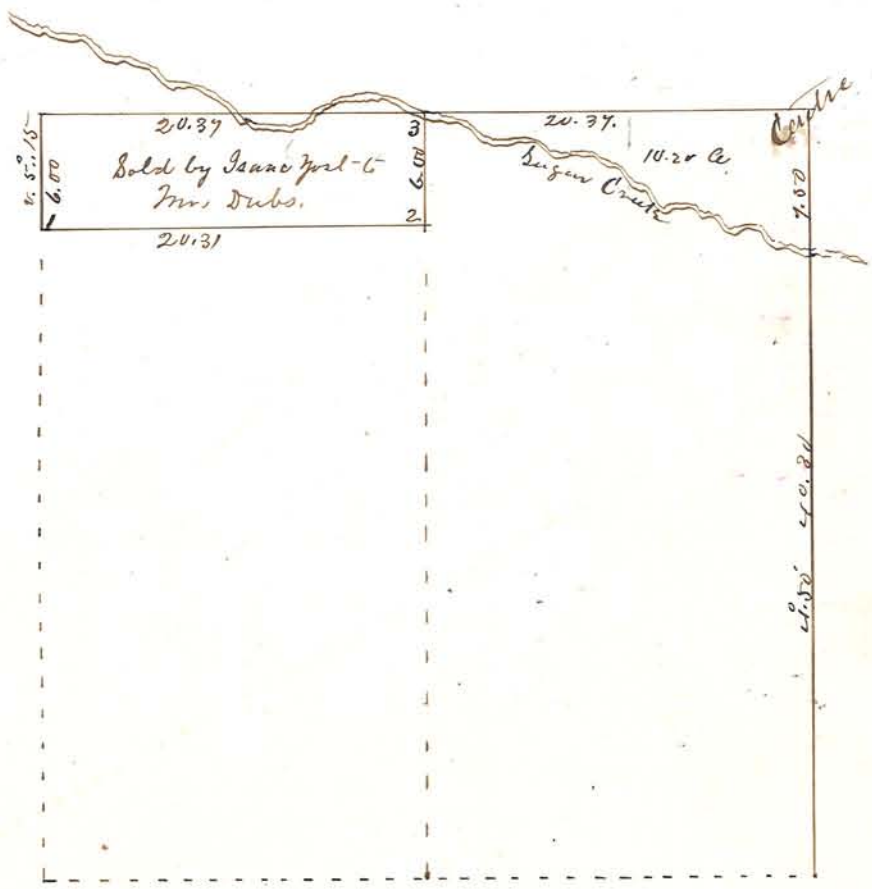

Corners.

1. Stone Double Hickory East 54
2. " No Witness
3. Stake Ash 12 S 84 E 184

Plat of Survey made at the Instance of Conrad Fink of the West half of the South East Quarter of Section Four (4) Town Twenty two (22) North Range Four (4) West.

Jno. Emdee & Conrad Fink Chainmen & Jno Shaffer Flagman

April 3 - 1872

P. C. Vawter C. S.

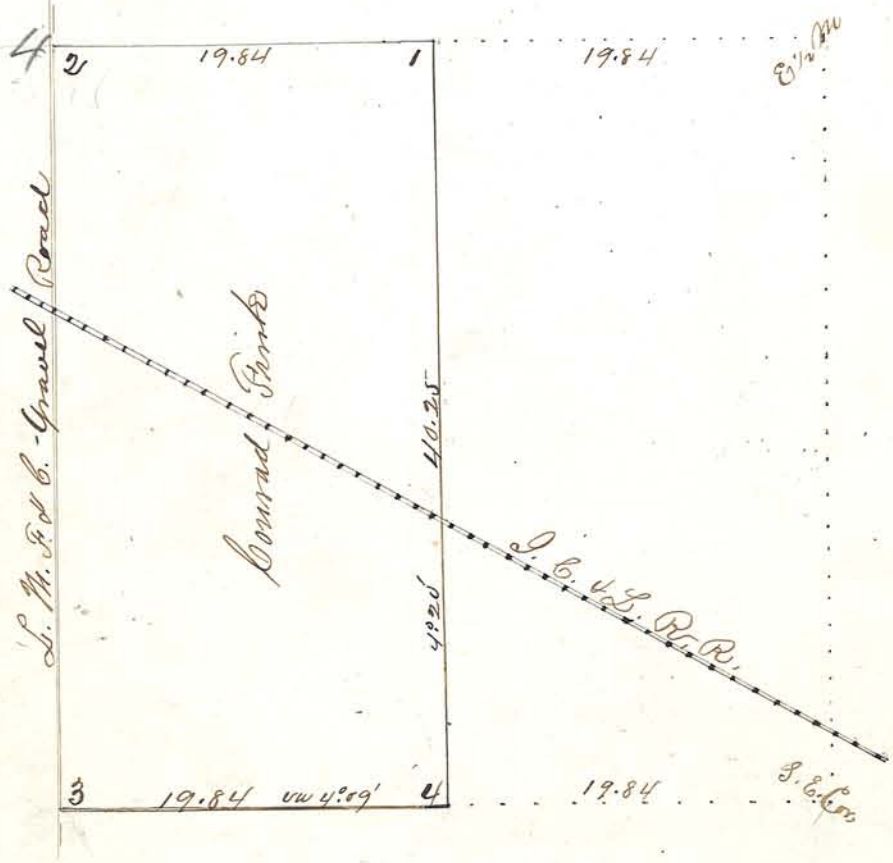

Corners.

1.. Wild Cherry 18 S 11 W 11

2.. Elm 18 S 84½ E 161 "B" page 528

3.. W. Oak (Stump) 24 S 59 E 68 Original
Bl. Oak 14 N 75½ W 41

4.. B. Walnut 40 S 47 W 41½

Plat of Survey of a part of the Town of Concord in Section Two (2) Town Twenty One (21) North Range Four (4) West. Done for Esquire Clark, David Cloyd, the Trustees of the Church property etc. etc. & locating corners on the West of Lot 1; the Corners to the block formed by Lots 21 & 22, the South Corners of 43; the North Corners of 46 & the East Corners of 47.

April 4-1872

P. C. Vautier C. S.

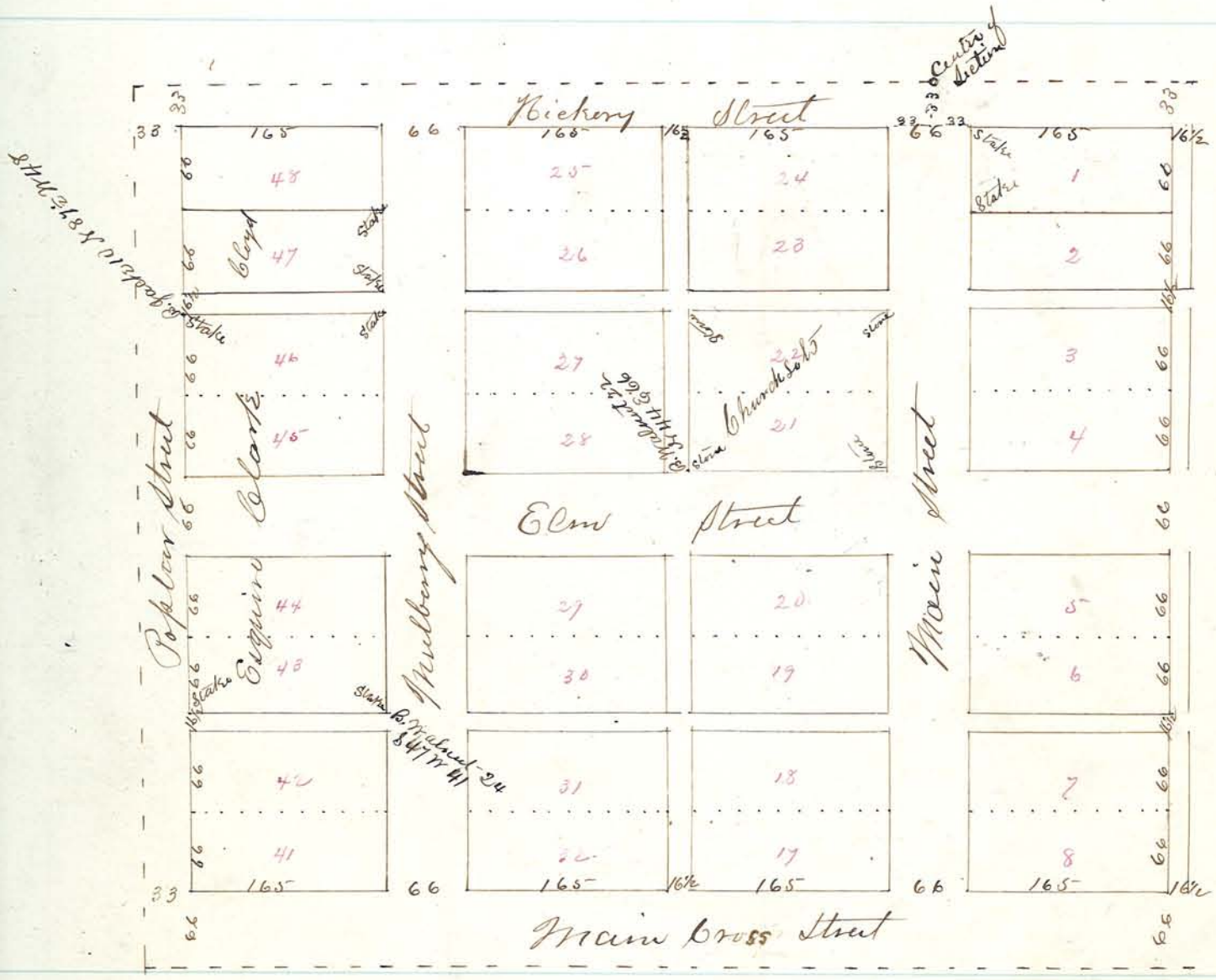

Plat of Survey made for Jacob A. William and George L. Michael, subdividing the North West Quarter & the West half of the North East Quarter of Section Thirteen (13) Town Twenty four (24) North, Range Three (3) West

The red Lines indicate the Right of Way Lines of the Railway on which lines the Corners were set in subdividing.

April 10 - 1872

P. C. Vawter C.S.



Corners.

1 R. oak 11 S 82½ W 8½

2. 4. 7. & 12 No Witnesses

3 N½ Mile Corner. Centre Railway
Hickory 8 N 31 W 104½ New

5 W. Oak Stump 48 N 62¼ E 57

6 Beech 18 S 21½ W 41½

8 Br. Oak 40 S 56 E 67
Maple 18 S 38¼ W 55

9 B. Walnut 5 N 22½ E 10½

10 Elm 8 S 34 E 19
Beech 3 N 25 W 8½

11 Br. Oak 18 S 38¾ E 13⅔

13 Lynn 36 S 21 E 34

14. 15. 16. & 17 former Survey
B. page 283

Plat of Survey in Township Twenty one (21) North & on the Line between Ranges Four (4) & Five (5) West, Locating corners as follows; between Sec's 1 & 12 & 12 & 13 in Range 5, & a Corner 230 links South of the W ½ Mile Corner of Sec. 6 in Range 4 - Also the Corner on the South Subdividing the South West Quarter of said Section Six -

April 11-1872

P. C. Vawter C.S.



27
148
205

Corners.

1. Town Corner
Willow 15 N ½ W 477 New.

2 No Tree. 10 links South of E ½ m Sec 1

3 Cor to 1 & 12
Cherry 15 N 11½ W 133½

4 Cor to 12 & 13 Set by Orig. Cherry line Tree South 1961
Cotton 10 N 24 E 218

5 No Witness

Plat of Survey Made at the Instance of Peter Shaver, Jno Miller present & Consenting, Subdividing the East half of the South East Quarter of Section Six (6) Town Twenty three (23) North, Range Three (3) West. Bryan Clay & H. B. Sharp Chainmen.

April 15. 1872

P. C. Vawter C. S.



Corners.

1. Stone. found stake said to be the Corner & set a Stone in its place.

2 " Br. Oak 4 S 41 E 26
Br. Oak 5 S 72½ W 57⅔

3 " No Tree Available

Plat of Survey setting off Ten Acres on the West End of the Share of Elizabeth A. Adams in the Partition of the Estate of Peter Langlois in the Langlois Reserve Town Twenty three (23) North Range Four (4) West; said Ten Acre being conveyed by her to Jacob & Lewis Quekwa.

Parties present & consenting.

H. S. Hitchcock }
W. Hallowell } Chainmen

Apr 22. 1872
P. C. Vawter C.S.

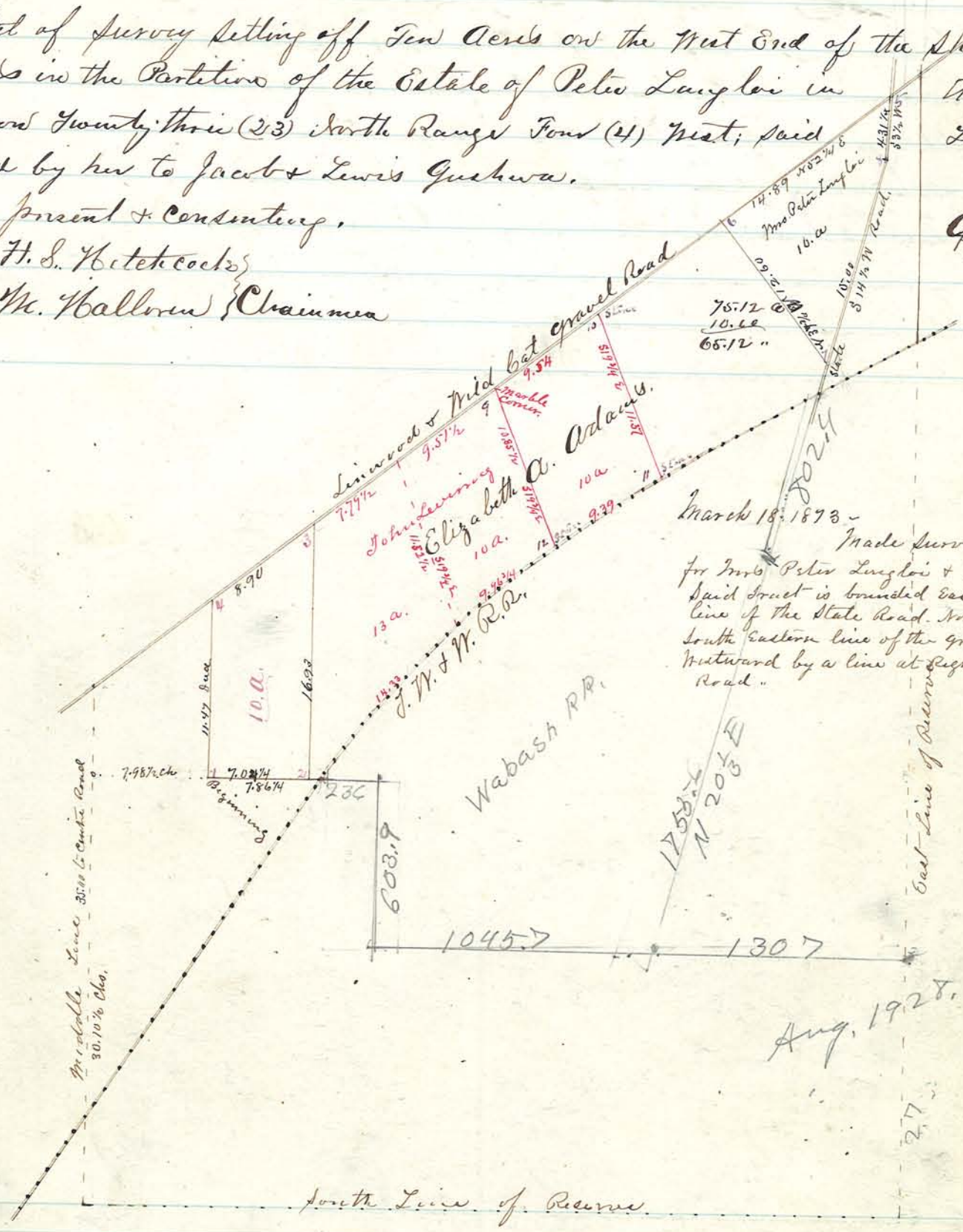

March 18. 1873 –
Made Survey of 10 acre Tract for Mrs Peter Langlois & Set Corners 5.6.7 & 8. Said Tract is bounded Eastward by the West line of the State Road. North Westward by the South Eastern line of the gravel Road & South Westward by a line at Right angles to said gravel Road.
P. C. Vawter C.S.

Corners

1 Stake Beginning Point in Partition Deed
Dbl. White Oak N 42½ E 10¾
Haw 6 N 83½ W 5

2 " Jack Oak 15 N 85¾ E 57

3 " In South line of Roadway
Hickory 18 N 61¾ E 18

4 Stone found Located
W. Oak 9 N 52¾ E 46
Do 4 S 46 W 12

5 Stone at the Intersection of the Margins of State & gravel Road
W. Oak 30 N 49 E 106

6 " Hickory 5 N 52¾ E 19¾

7 " - About 5½ feet at Right angles from center R. R. Tracks

8 Stake In witness

9 Marble found
10 Stone Set W. O. 36 N 43 W 1.17
" " "
12 " "

Surveyed Jan 27
W. Ball
Geo Ball chainman
J. Coy C.S.

Plat of Survey Made at the Instance of J. R. Bryant, between himself and Dr. Simison in the North West Quarter of Section Eighteen in Township Twentyone (21) North, Range Four (4) West. Dr. Simison present & Consenting.

Wm. Wilgus
Jas Morris Chainmen

April 23 - 1872.

P. C. Vawter C. S.

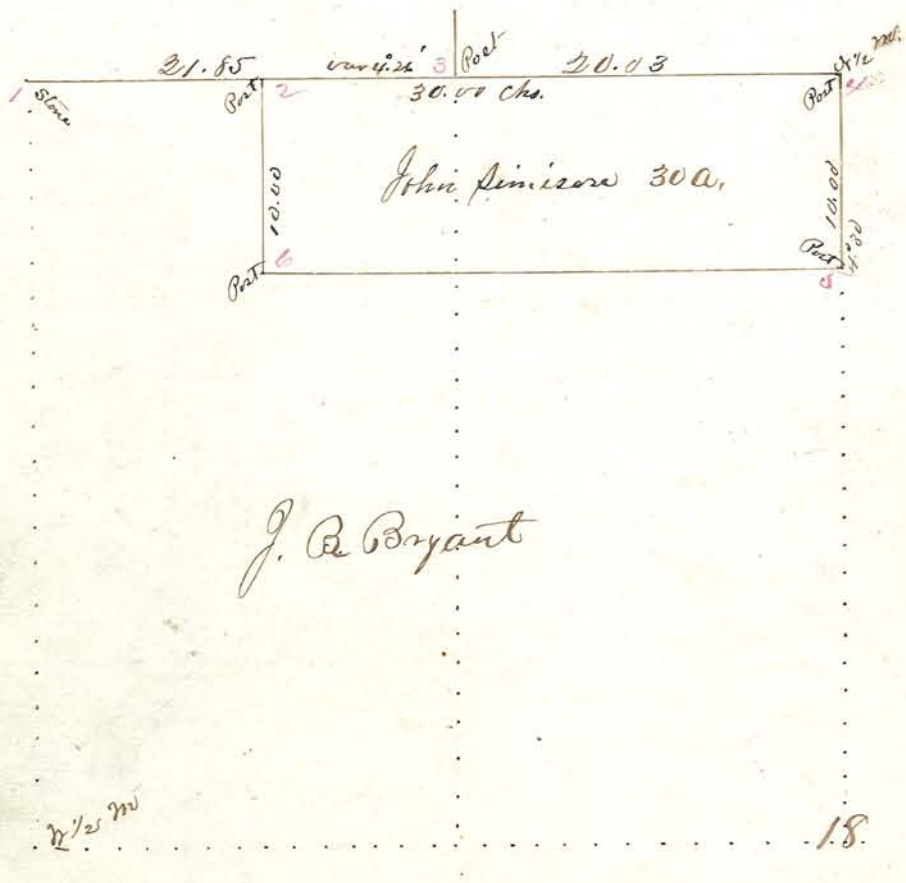

Corners.

1 Cotton 12 N 65½ E 97¾

2 Plum 6 S 3 W 35

3 Willow 7 N 60 E 94½

4 & 6 No Witnesses

5 Elm 10 N 82½ W 230½

21.85
4
77.40

Plat of Survey for Owen Ball & Houser of a Three Acre Tract Part of the E½ of the North West Quarter, & of the West half of the North East Quarter of Section Thirty Two (32) Town Twenty Three (23) North Range Four West - Parties Present & Consenting - The Beginning point is N 7¾ W. 5.20 Chains from the Centre of said Section.

Apr. 29 - 1872

P. C. Vawter C. S.

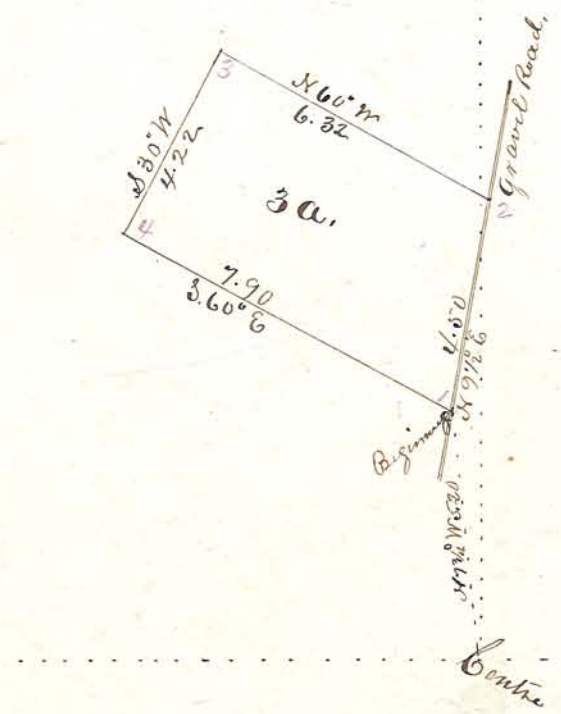

Corners.

1. Stone for Centre of Section
S 7¾ E 5.20

2 Hickory 8 N 5½ E

3 Sap of Large Rock in Creek "W"
S 22¾ W 92½

4 R. Oak 12 S 81¾ E 29

Plat of Survey made at the Instance of Aaron Claspell in the West half of the East half of the South West Quarter of Section Twenty two (22) Town Twenty three (23) North, Range Four (4) West. For former Survey Subdividing said Tract See Record B page 36

M. A. Claspell & B. Roth Chainmen

May 3rd 1872

July 22-1873 - Made Survey of "1.20 a" Tract for Aaron T. Claspill & P. C. Vawter C. S. & by him conveyed to George Feischer. P. C. Vawter C. S.

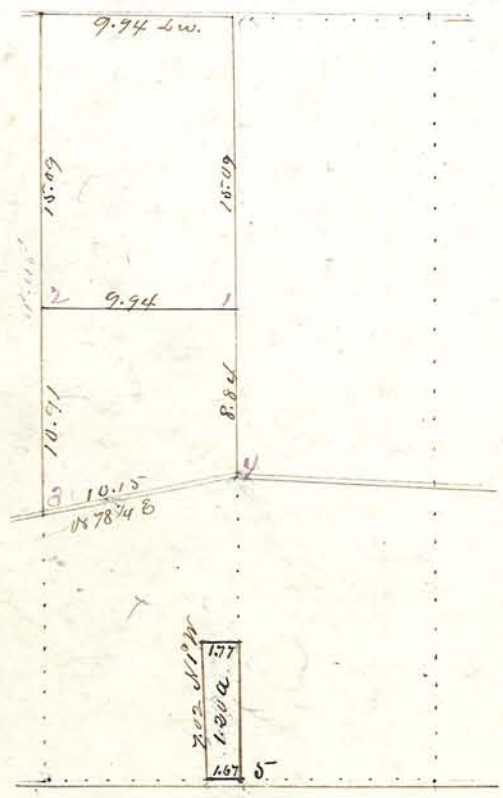

Corners.

1 Elm 16 N 19½ W 30½

2 Sugar 12 S 77½ E 85

3 Elm 22 S 12½ W 29½

4 W. Oak 14 N 18½ W 57

5 Br. Oak 18 S 57 E 61 } Levering
Elm 22 S 8 W 22 }

Whereas E. Timmons former County Surveyor did for the Centre of Section Seven Town Twenty three (23) North; Range Four (4) West, locate two separate corners one of which may be found on Record in Book A page 679 & the other on page 699 of same Book which Corners are about three Rods apart, therefore At the Instance of Lucas Kantz, I retraced the East & West Middle line of said Section to determine which if Either was the true Corner, & finding the Corner recorded on page 699 to Correspond very nearly with my Running I recognized it as the true Corner, & relocated the Corners on the North line of the South East Quarter to Correspond therewith they having been heretofore set to Correspond with the Corner of Record on page 679,

Mch, 1872. P.C. Vawter C.S.



Corners.

1 W. Oak (Stump) 40 S 74½ E 43 Timmons
W. Oak 4 N 87¾ E 50

2 Beech 2 N 58 W 2
B. Walnut 10 S 81 E 106½

3 Hickory 10 N 69 E 17
Hickory 12 S 56¼ W 7½

4 Ash 20 N 5 E 23
W. Oak 24 N 38 W 26

Plat of Survey Subdividing the North West Quarter of Section One (1) Town Twenty three (23) North, Range Five (5) West, made for Mrs L. Northcut et. al.

May 7. 1872

P. C. Vawter C. S.

April 20 = 1877. At the Instance of Mrs. M. J. Hopwood widow of Jno. R. Hopwood deceased I made a resurvey Establishing the South line of the tract marked "J. R. Hopwood" parallel with, & 14.59 Chains from the North line of the Quarter Section & located Corners 6 & 7, this resurvey is made to conform to the Conveyance to said J. R. Hopwood in partition. Wm. E. McMinney & Cyrus C. Northcut Chainmen. P. C. Vawter C. S.



Corners.

1 Hickory 6 N 81½ E 15

2 & 3 No Witnesses

4 Ash 12 S 3¼ W 36¼

5 W. Oak. (Stump) N 56½ E 73 Original
Sugar 10 S 67¼ W 123½

6 Stone.. Double J. Oak 18 N 43 E 22

7 " Stone "W" North 25

Plat of Survey made at the Instance of Daniel Smith in the East Half of the North West Quarter of Section Fourteen (14) Town Twenty three (23) North Range Four (4) West. Parties in interest present & Consenting.

D. Smith & Geo. Waddal Chainmen

Heldebrand flagman May 16. 1872

P. C. Vawter C. S.

By reason of the loss of a Pin & a mistake in Bearing Tree I failed to correctly find the S. W. corner of the Tract here subdivided. This error I found in a subsequent survey, & by reason thereof Corners 3 & 4 are inaccurate, being too much East & South. P. C. Vawter

May 22-1893 - Retraced these lines North of the creek, set stone at No 6 & made new witness at cor No 5 =

P. C. Vawter Dep C. S.

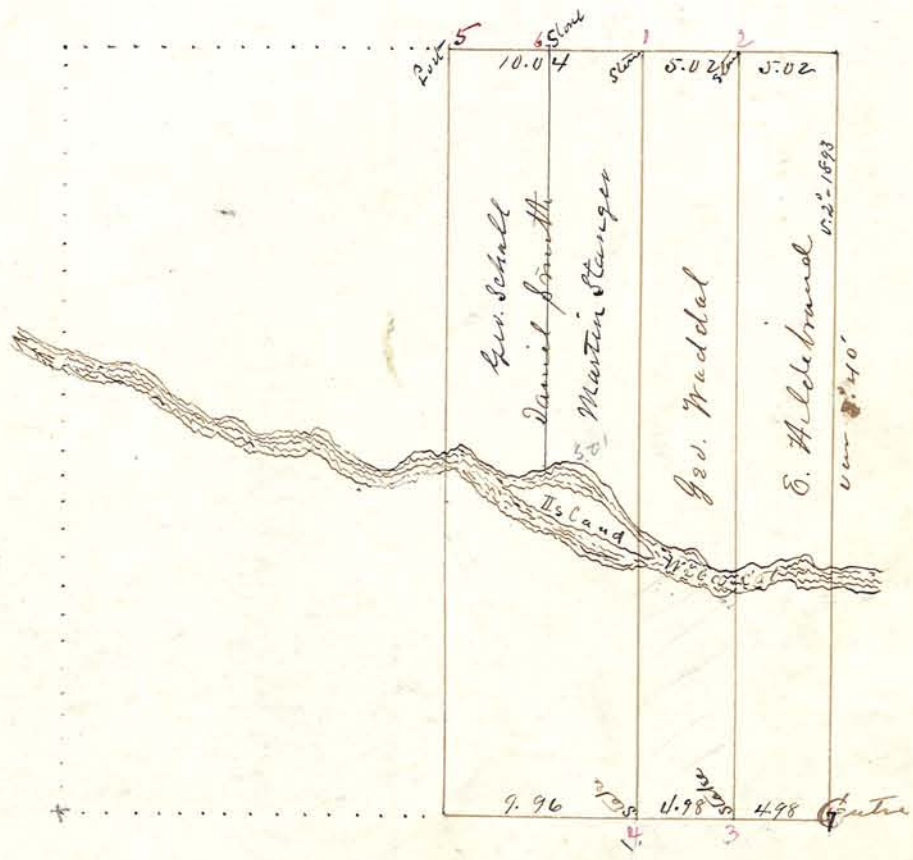

1992

Corners.

1 Sassafras 8 N 5¼ W 47
Elm 30 N 74¼ W 83¾

2 Mulberry 18 N 15 E 42½
Poplar 12 N 31 W 38¾

3 Hickory 6 N 45 W 2
Do 5 S 20 W 7¼

4 R. Oak 27 East 18
Do 4 S 18¼ W 11¼

5 B. Walnut 14 S 67½ W 111½ = 1893

7 H. Locust 14 S 45 E 2¾ = "

Plat of Survey made for P. C. Higley & L. J. Morehouse in the North West Quarter of Section Twenty two (22) Town Twenty four (24) North, Range Five (5) West. Higley present & participating & Morehouse Consenting.

May 27-1872

P. C. Varley C.S.



Plat of Survey made for Amanda Croscup of the West half of the South East Quarter of the North East Quarter of Section Thirty Two (32) Town Twenty Four (24) North Range Four (4) West. Notice being given to parties owning on the North.

June 10. 1872

P. C. Vawter C. S.



Corners.

1 W. Oak 12 N 18½ W. 90¼
Do Stump 30 S 46¾ W 31½

2 R. Oak 12 N 37½ W 36½
W. Oak 4 S 68¾ E 5

3 W. Oak 36 South 48½
R. Oak 12 N 36 E 24½

Plat of Survey subdividing the South West Quarter of Section Fifteen (15) and also Twenty Acres being the West half of a Forty acre Tract off of the South side of the North East Quarter of Section Twenty Seven (27) all in Town Twenty four (24) North, Range Six West; done for the parties whose Names appear on the Plat.

J. C. Belderback
J. G. Vannatta } Chainmen
Peter Switzer

June 17. 1872

P. C. Vawter C. S.

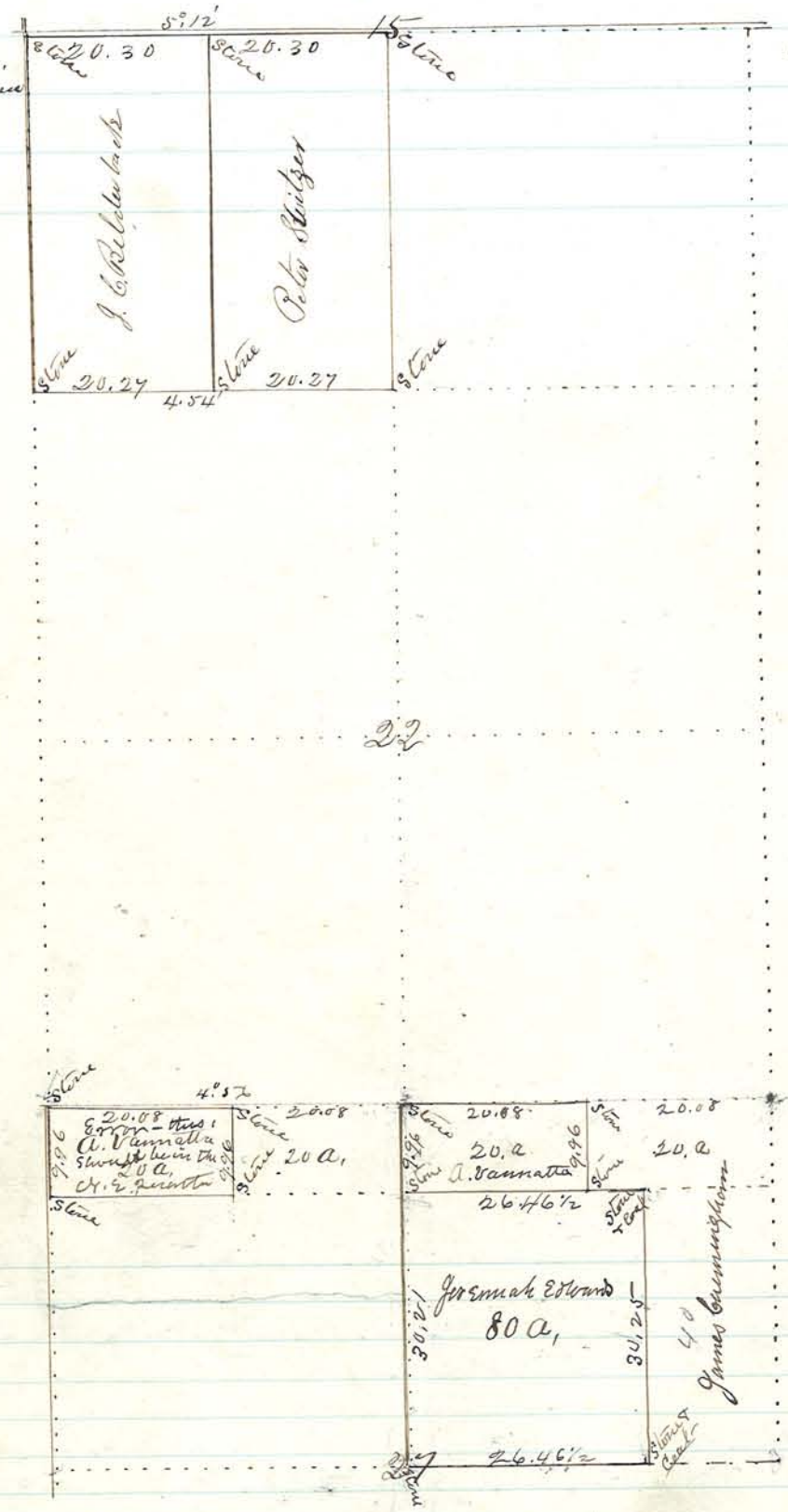

Sept. 8-1905 - Made Survey for Jeremiah Edwards in the North East Quarter of Section 27 - Township 24 North, Range 6 West, being a Tract of Eighty acres off of the West side of the residue of said Quarter Section after Forty acres is taken off of the North side thereof. James Cunningham present & Consenting. Edward Hepner & John H. Rust Chainmen

P. C. Vawter Deputy C. S.

Plat of Survey made at the Instance of Orson Collins of the West half of the South West Quarter of Section Twelve (12) Town Twenty two (22) North; Range Four (4) West;

August 6, 1872

P. C. Vawter C.S.

Aug. 27-1895 - I retraced the south line & set stone at Corner 4 & found stone at Corner 5 - Done at the instance of John Griffith x P. C. Vawter Dep C.S

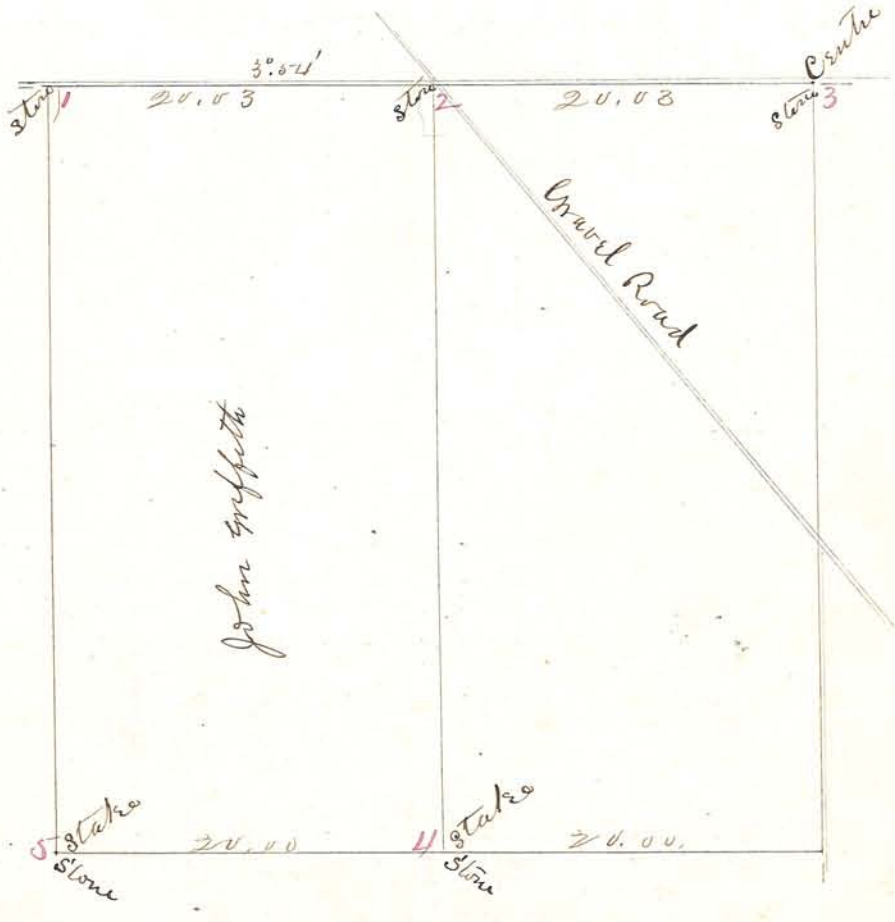

Corners.

1 found old stake & set stone in place B. Walnut 18 S 31½ E 35¼

2 Set Stone

3 found stone located

4 Set Stake x Set Stone Aug 27-1895

5 found old stake for Sec. Cor.

Plat of Survey in Sections Twenty Seven (27) Twenty eight (28) & Thirty four (34) Township Twenty two (22) North, Range Four (4) West, made at the Dustana of Eugene B. Ritchey Et al. Heirs of John Ritchey deceased.

August 8 & 9. 1872

P. C. Rawlin C. S.

Corners.

1.. W. Oak 30 S 64 W 18½ Old mark, none new
2. 3. & 4 Stakes only.

5.. W. Oak 10 S 77 W 13½
Br. Oak 10 N 63¾ E 16½

6.. B. Oak 8 North 2

7.. Bl. Oak 14 N 83 E 17 "Original"

8.. W. Oak 28 S 43½ W 16½

9.. Cherry 4 S 17¼ E 7¼
. W. Oak 33 S 78½ W 43

10.. W. Oak 36 N 51 E 33½
Locust 10 S 51 W 8

11.. W. Oak 33 N 58 W 52¼

12... W. Oak 48 N 52 E 62½

13.. Bl. J. Oak 20 N 73¾ E 58¼

Plat of survey made at the Instance of James Bryan in the East half of the North West Quarter of Section Twenty nine (29) Town Twenty four (24) North, Range Four (4) West. George Potter present & consenting. Cline Dillman & David Smith Chainmen. D. Bryan Flagman.

October 17.. 1872

P. C. Vawter C. S.

Mch. 8.. 1878. After Notice to parties I ran the East, south & west lines of the West ½ of ¼ Section for Jno. Balser & set stones at Corners 5.6 & 7. } P. C. Vawter C. S.



Corners.

1 .. found Located

2 .. Jack Oak 12 S 5 W 114

3 .. Black Oak 18 S 3½ E 44⅓

4 .. B. Walnut 8 S 34¾ E 20 Old mark
Red Oak 32 N 78 E 25

5 .. Sassafras 3 S 86½ W 12

6 .. Burr Oak 16 N 57½ W 14¼ Timmons

5 Stone Stone W. Oak 18 S 82¼ W 115¼

6 " " Br. Oak 44 N 67 E 42½ Original Growth of ½ Cake

7 " " W. Oak 36 S 43 W 168 Levering

Plat of Survey made for Joseph Blinkenstaff & Sons, for the purpose of getting descriptions for Deeds, in the East half of the West half of Section Thirty five in Town Twenty two (22) North, Range Three (3) West. A Starting point was made from a Corner pointed out in the interior of the E½ of the N. W. ¼ of said Section. A Corner was set Ten Chains South thereof, & another 31.80 ± Chains S 5½ W from the former as shown on plat. Tract "A" was Conveyed by Jos. Blinkenstaff to Jno. Blinkenstaff & "B" by Jno Blickenstaff to Enos Blickenstaff Oct. 22. 1872

P. C. Vawter C. S.

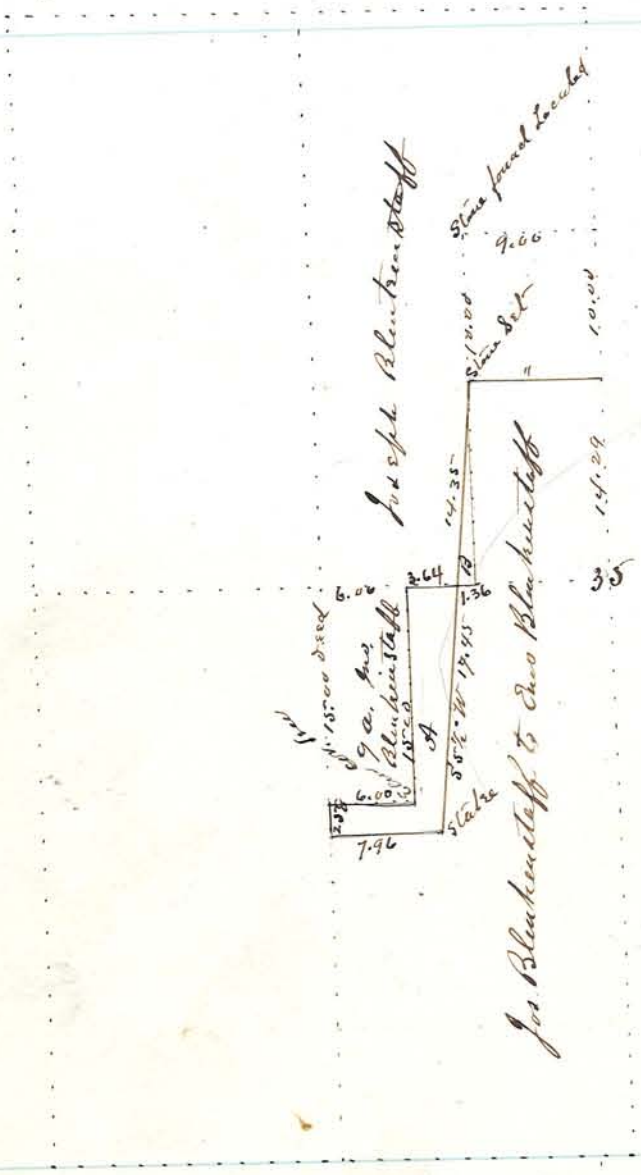

Plat of Survey made at the Instance of Wm Nodorft in the East half of the South East Quarter of Section Thirty four (34) Township Twenty two (22) North, Range six (6) West.

Jno. E. Crist & Jno. Smith Chainmen.

October 30. 1872

P. C. Vawter C. S.



Corners.

1.. Stumps of Original Witnesses found.
W. Oak 18 N 80¼ W 55 additional

2.. Br. Oak 30 S 88¾ E 62¾

3.. Mulberry 6 N 41½ E 8¾

4.. R. Oak 22 S 83½ E 53

Plat of Survey in partition of the Moore Estate, subdividing the North fractional half of the North West fractional Quarter of Section Six (6) Township Twenty three (23) North, Range Five (5) West.

Philip H. Moore & Moses T. Wilson Chainmen

Nov. 1st 1872

P. C. Vawter C. S.

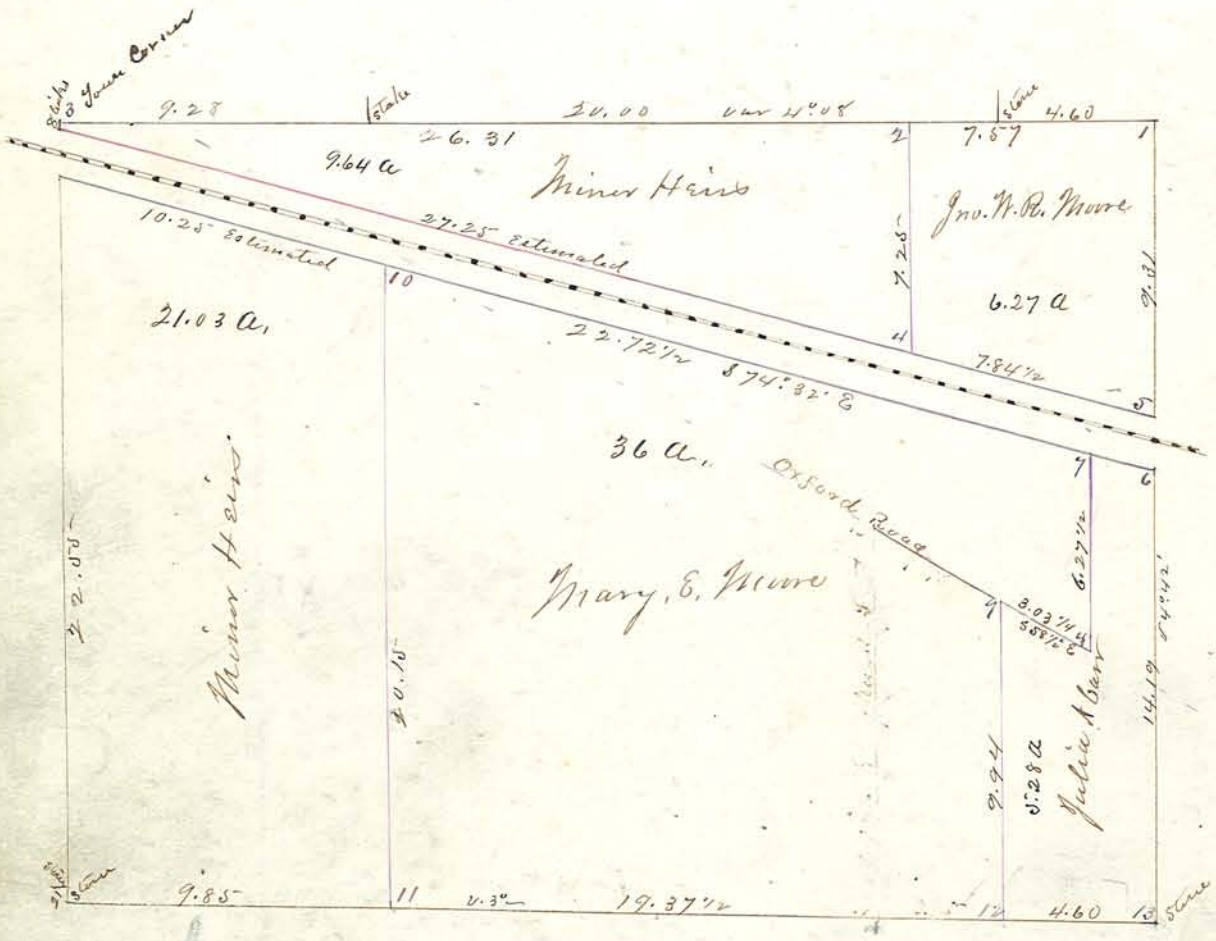

Corners.

1. 2. 4. 5. 6. 10. 12 No witnesses

3. W. Oak Stump 40 S53½ E 55 Original
Hickory 10 N 4 W 71½

7. Apple 10 N 65 W 2

8 W. Oak 12 S 8 W 56

9 Jack Oak 16 S 55½ W 64

11 Cherry 5 N 60 W 6
13 found Located

Plat of Survey made at the Instance of E. Cresse after due notice having given to adjacent parties, in Section Thirty six (36) Town Twenty three (23) North, Range Four (4) West.

Robert Freeman & Dempsey Burleson Chainmen.

Nov. 7. 1872

P. C. Vawter C.S.

Oct. 29. Run the lines in the East half of this Sec. 36 at the Instance of Frank Minier, L. B. Stockton & R. Freeman & found the Corners & lines to be Correct & Satisfactory to the parties; Also located Corners 9 & 10 for J. F. Cockerell, Columbus Gipe & John Dalley Chainmen. — — — P. C. Vawter C. S.

April 26. 1876 - Sub-divided the E½ of N. W¼ of Section 36 at the Instance of Jesse J. Cockerell & for himself & others whose names appear on Plat, all present & Concurring — Paul Farmacht & Jesse Cockerell chainmen — P. C. Vawter C.S.



Corners.

1 W. Oak (Stump) 33 N 80½ E 191 Summons
DO — 24 N 40 E 246

2 Hickory 10 N 29¼ E 8¾
DO 8 N 84¾ W 5¼

3. 4. 5. 6. & 7 Stone Only

8 found Stone & recognized it as the true Corner.

9 W. Oak 40 N 50½ W 114½

10 W. Oak 30 N 3¾ W 80½
Hickory 14 S 58¾ E 44¾

11 B. Walnut 20 N 30¼ W 83½

12 & 14 Posts only

13 Bl. Oak 11 S 56¼ W 13½

Plat of Survey in Sections One (1) & Twelve (12) Township Twenty four (24) North, Range Five (5) West for the purpose of establishing the line between Ben. Moorehouse & Cal. Jones, both present & consenting & acting as Chain Bearers. Posts set, - Stones to be planted by the Parties.

Dec. 5. 1872

P. C. Fowler C. S.

Sept. 16. 1881 I retraced the lines of this Survey for A. J. Jones & John W. Heath. P. C. Fowler C.S.

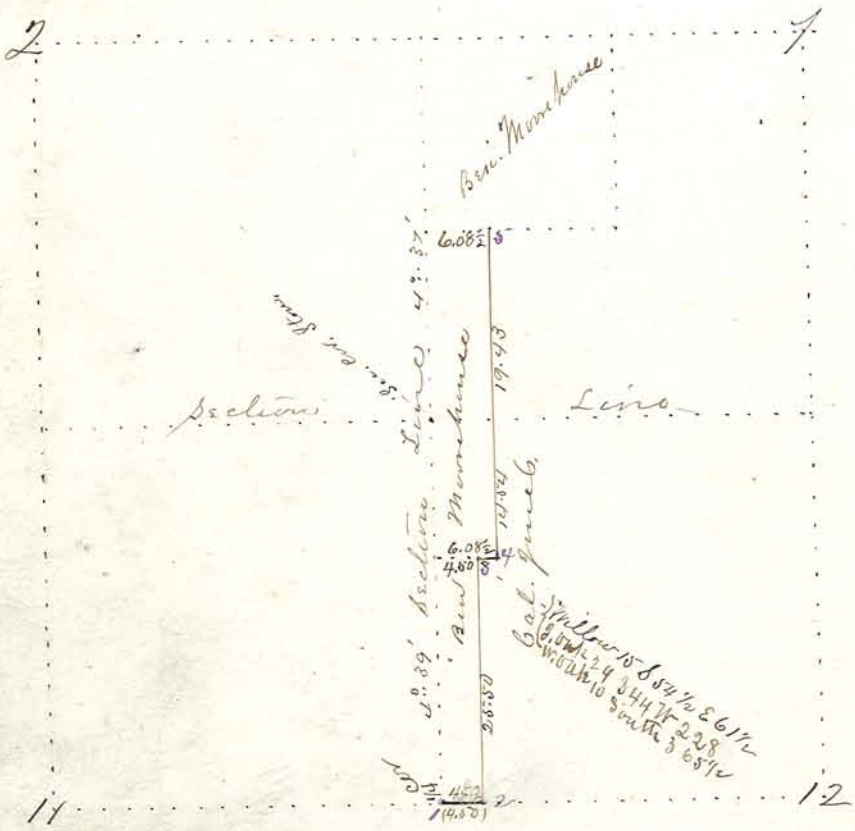

Plat of Survey subdividing that part of the West half of the North West Quarter of Section Fourteen (14) Town Twenty three (23) North of Range Four (4) West which lies to the South of Wild Cat Creek; Surveyed for T. J. Weil et al.

T. J. Weil

Dec. 23rd 1872

P. C. Fowler C.S.

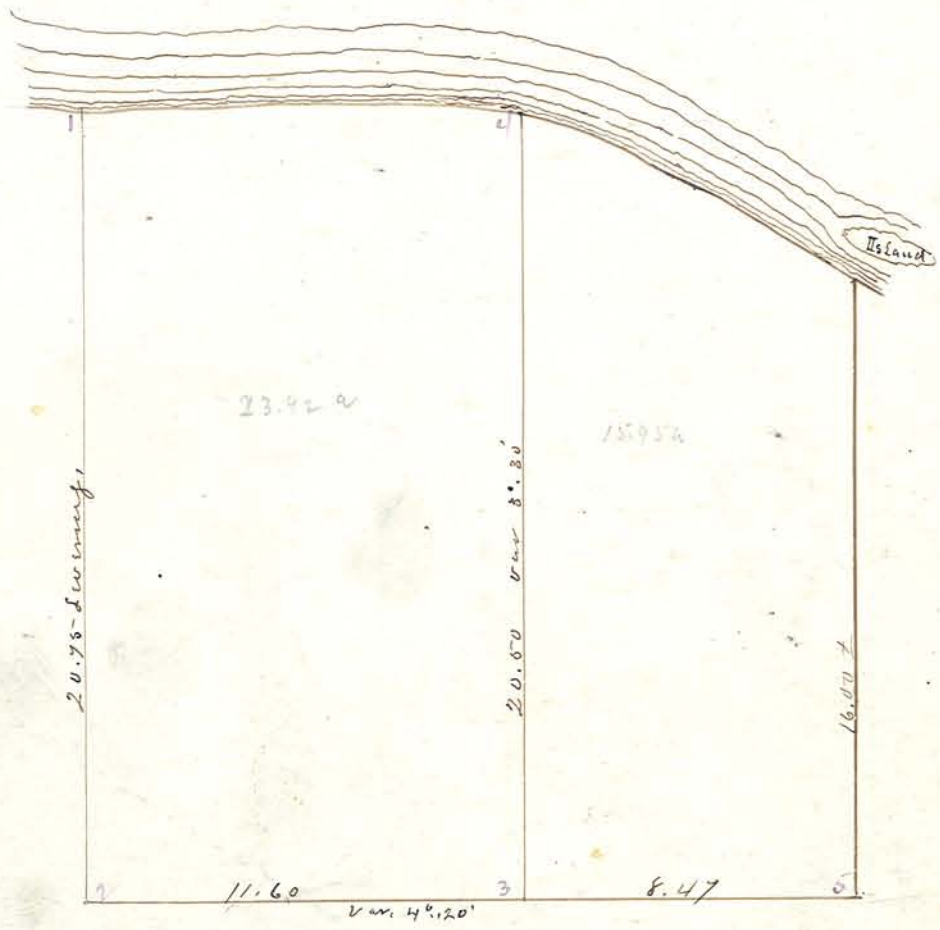

Corners.

1. 2, & 5, Lowering. Book B page 28

3.. W. Oak 10 N 54 E 59

4.. Br. Oak 4 S 59¼ E 15
Willow 12 S 82¼ W 10

Plat of Survey made at the Instance of Peter Rutherath in the North East Quarter of Section Thirty two (32) Township Twenty four (24) North, Range Three (3) West. Interested Parties Consenting.

Jan. 15. 1873 P. C. Vawter C. S.



Corners.

1. W. Oak. 24 S 63½ W 34 Timmons
   Do 48 N 38 E 45

2 Buck 20 N 33½ W 58¼

3 found Remains of both "Originals" also small Stone in Corner
   W. Oak 36 N 8 W 40½
   Buck 22 N 59 W 19⅔

4 Stone at Intersection of Right of Way Line

5 See Corner 5 page 29

Plat of Survey for Jno Adorfer of Lots One (1) & Two (2) being the South fraction of the North East fractional Quarter of Section Thirty four (34) Town Twenty three (23) North, Range Six (6) West. Adjacent Land-owners Consenting. John Cafer & John Adorfer Claimants.

Jan 22. 1873

P. C. Vawter C.S.



Corners.

1 Bl. Oak 12 N 44¾ W 50
Wh. Oak 33 S 66½ W 37½

2 Wh. Oak 27 S 16¼ E 75
Do 6 N 12¾ W 35

4 Locust 22" S 46 W 46

5 Sycamore 48 Corner

6 Br. Oak 10 S 27 W 71

Plat of Survey Made at the Instance of Mark Jones Administrator of the Estate of Dr. Luther Jewett deceased in Sections Twenty-five (35) Thirty five (35) and Thirty Six (36) in Town Twenty four (24) North Range Four (4) West. The Tracts here measured were sold by said Administrator to Thornton Lomax.

W. R. Holmes
Jas. Wagey } Chainmen

Jan. 31. 1873

P. C. Jewter C. S.



Corners:

1.. Soft Maple 33 Corner Tree.

2.. Post in Bottom No Tree Near
In Survey platted on page 182 I found this Stake 30 links too far west

3.. B. Walnut 18 S 65¼ W 88½

4 & 5 Heretofore Located

Plat of Survey in the South half of Section Twenty seven (27) Town Twenty three (23) North Range Six (6) West for the purpose of dividing a Seventy three (73) Acre Tract, set apart to the Minor Heirs of Moses McAtral, - for Survey in partition See Book B. page 170 - Said tract being so divided as to give Peter Meyer 3/8 & Wilson Knowles 5/8 thereof in width. Also for John Hildebrand the South West Quarter of the North West Quarter of Section 34 Town & Range the same.

Gottlieb Ade Wm. Groden & Jno Weber Chainmen - Feb. 4. 1873

P. C. Vawter

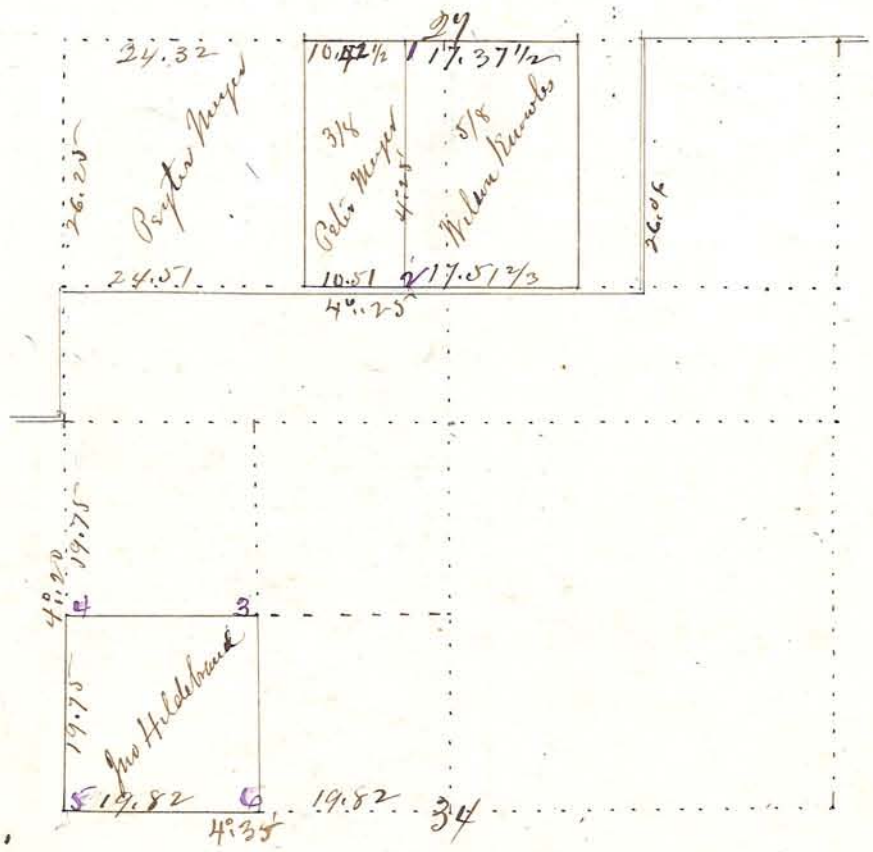

Corners.

1 Post Hickory Stump 20 N 67 W 4

2 " No Tree

3 & 4 Stones See Book B page 331

5 Post W. Oak Stump S 72 W 10 Original
Do 2 S 72 W 1½
Bl. Oak 6 N 53 E 30

6 " W. Oak 18 N 39 E 39
Do 4 S 49½ E 16½

Plat of Survey in the east half of the South East Quarter of Section Eleven (11) Town Twenty four (24) North Range Three (3) West Setting off Dower to Widow Biesecker; Title of Cause — Sarah Ann Biesecker vs Virginia Biesecker et al. Daniel Charles Geo. Rice & Jno B. Wolf Commissioners.



Corners

1 found Stone Located

2 Stone W. Oak 40 N 56½ W 19 Timmons
Do 42 N 58 E 36

3 Post No Bearing Tree

4 " W. Walnut 9 West 11½