Plat of Survey of Gravel Beds, in the South fraction of the North West Fractional Quarter of Section Thirty one (31) Town Twenty three (23) North Range Four (4) West made for the Louisville New Albany & Chicago Railroad Company. The front or North west line is run 30 feet from the aforesaid Road to Corner 2 where said Road deflects slightly westward, & at a point 11.40 chs further the Road is 56 feet from front line, but at Corner 1 but 18 feet, distance taken from the Center of Track – The Lots extend back to the Right of way line of the Toledo Wabash & Western Railway –

July 31st 1868 P. C. Minter C. S

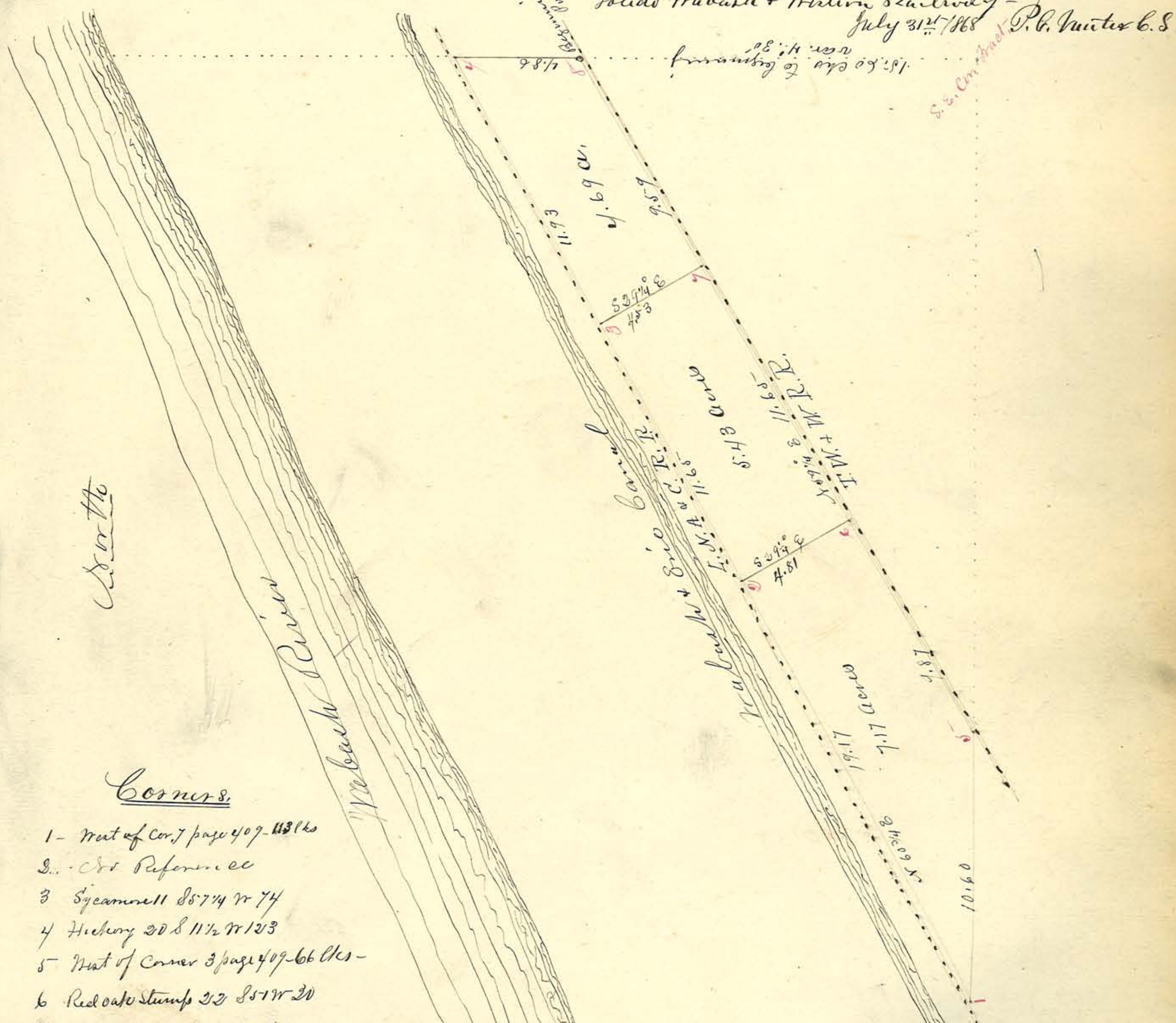

Corners.

1 – West of Cor. 7 page 409 – 113 lks
2 .. – No Reference
3 Sycamore 11 S 57¼ W 74
4 Hickory 20 S 11½ W 123
5 West of Corner 3 page 409 – 66 lks –
6 Red oak stump 22 S 51 W 20
7 Red oak 4 N 56 W 25
8. No Tree near –

Plat of Survey made for Joseph M. Hershey in Section Nine (9) Town Twenty three (23) North Range Three (3) West –

Lewis Latenburger & Wm. H Hershey Chainmen – Jos. M. Hershey flagman –

Aug. 18th 1868

P. C. Vawter C. S.

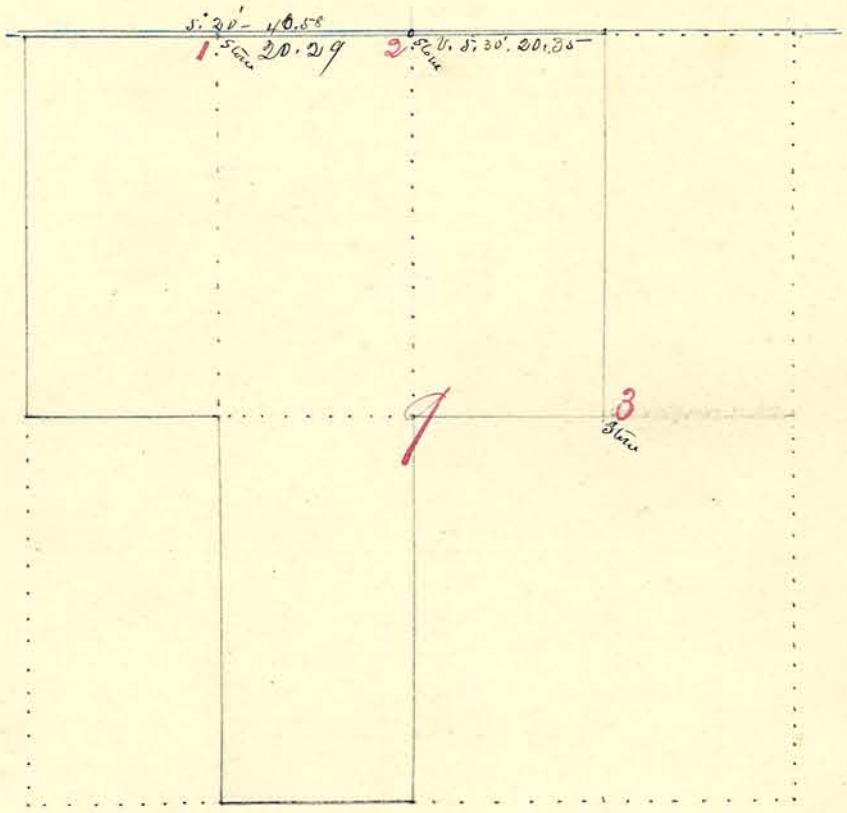

Corners.

1 Sycamore 45 N 56¾ W 10¾

2 W. Oak (54) 36 N N 31 W 22 Original
Elm 33 N 3 E 16½

3 W. Oak 18 S 27 W 37½ } Smoddy
Hickory 18 N 73 W 20 }

Plat of Survey made for James Lake, of the North East Corner Quarter of Section Two (2) in Town Twenty One (21) North Range Three (3) West. Present & Consenting Wm. Halliday & Paul Yundt, Grandon Lake & A. W. Killgore Chainmen Wm. Halliday flagman, Jas. M. Lake axman.

August 31st 1868

P. C. Vawter C. S.



Corners.

1 W. Oak 10 N 50 E 37
Do 5 N 74 W 71

2 B. Walnut (Stb) 30 S 23 W 5 Original
Hickory 10 N 44 E 41

3 & 4 See page 381 Corners 3 & 4

Plat of Survey made for Samuel Moore in the West Side of Longlois Reserve. The beginning point of the Survey was at the Intersection of the West Line of the Reserve with the North Margin of the Wabash & Erie Canal, which point is 4.40 chains South of the Corner on said Reserve line between Sections 9 & 16, for Location of which Corner See page 4.95 Corner No 6 — A Reserve of 60 feet in Width along the South Eastern boundary, indicated by the red line is made for Road purposes — Sept 2nd 1868

P. C. Vinter C. S.

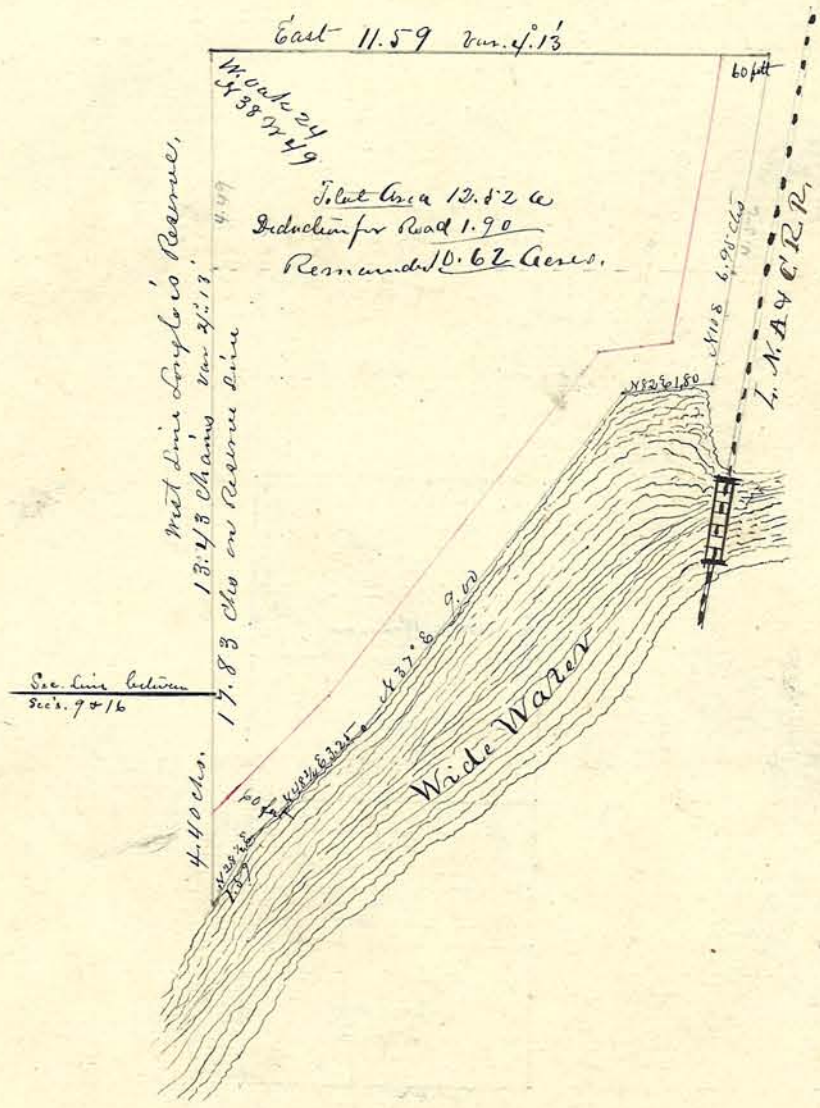

East. half. of South East Quarter Sec. 18 T. 23 N. R. 4. W.

Plat of Survey made at the Instance of Sylvester Swiger of two tracts of Land sold by himself & wife to W. H. Moorehouse & W. H. Warner, Said parties present & Consenting — Bryant Thornell & Joel Combs Chainmen.

Sept. 7. 1868 — P. C. Vawter C. S.

In a Subsequent Survey set Corners for S. Snyder, & Lemuel Thornell for his 2 acre Tract & the Acre Tract Marked N. Thornell. P. C. Vawter C. S.

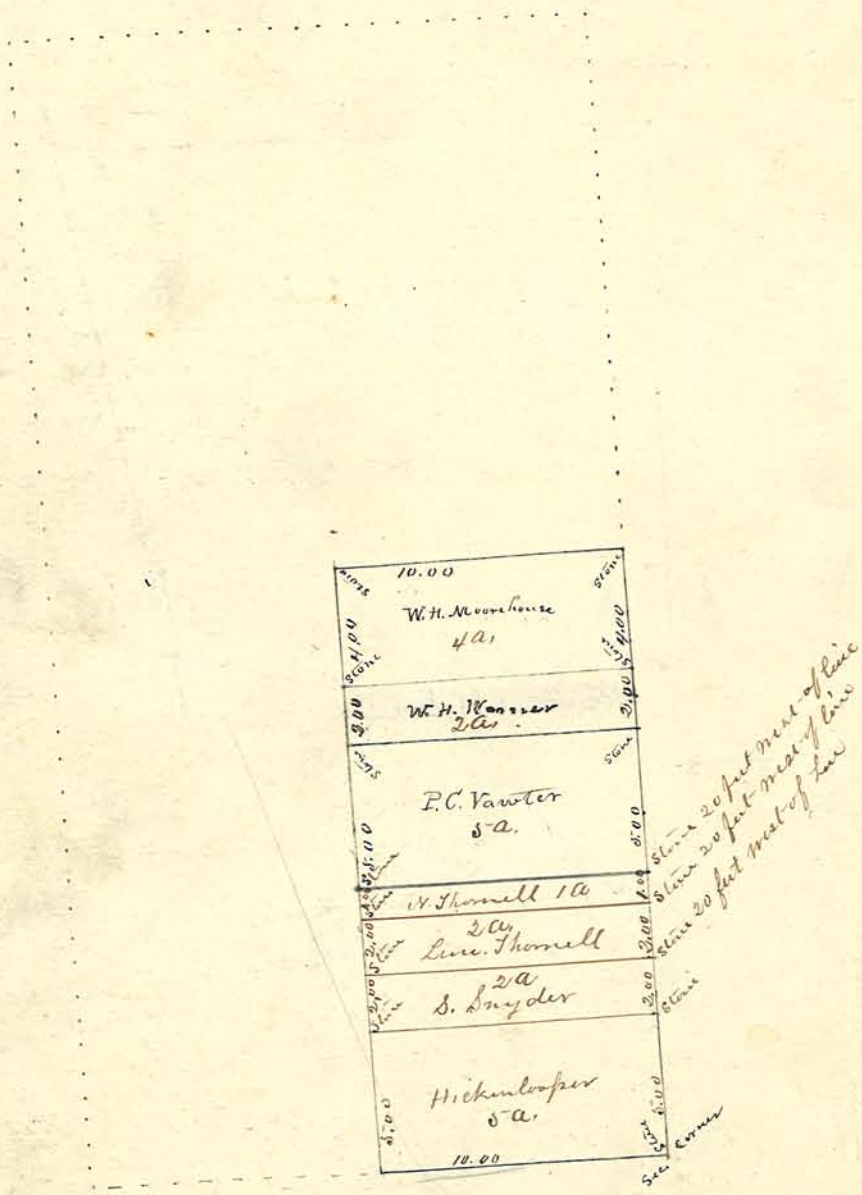

Plat of Survey made for Thomas J. Shaw & Isaiah J. Shaw, in Section Two (2) of Burnett's Reserve below the Mouth of Tippecanoe River Town 24 North, Range 4 West. The North East Corner of Tract Surveyed, Should by Deed be 40 Chains from the North West Corner of the Section. The Corner Stone however could not be found but as it was in evidence that the North Eastern line fence had Stood as now for above Twenty years, and that the Corner Stone in line with said fence had been Seen there within less than a year, I felt bound to reestablish to Corner in accordance with the old line, though the distance was 40.20 chains – The other outside Corners were found Standing, the pres- apple 15 S40 E 79½ } ent Survey being made for the purpose of Subdividing the Tract.

Thos. J. & Isaiah J. Shaw Chainmen

September 8th 1868

P. C. Vawter C.S.

Sept. 9th 1890 – I relocated the North corner on this Plat from the Apple witness & planted a Large Stone, the former Stone having been removed probably in working the Road – done at the Instance of J. C. Shaw + M. F. Downs – P. C. Vawter Dep. C.S.

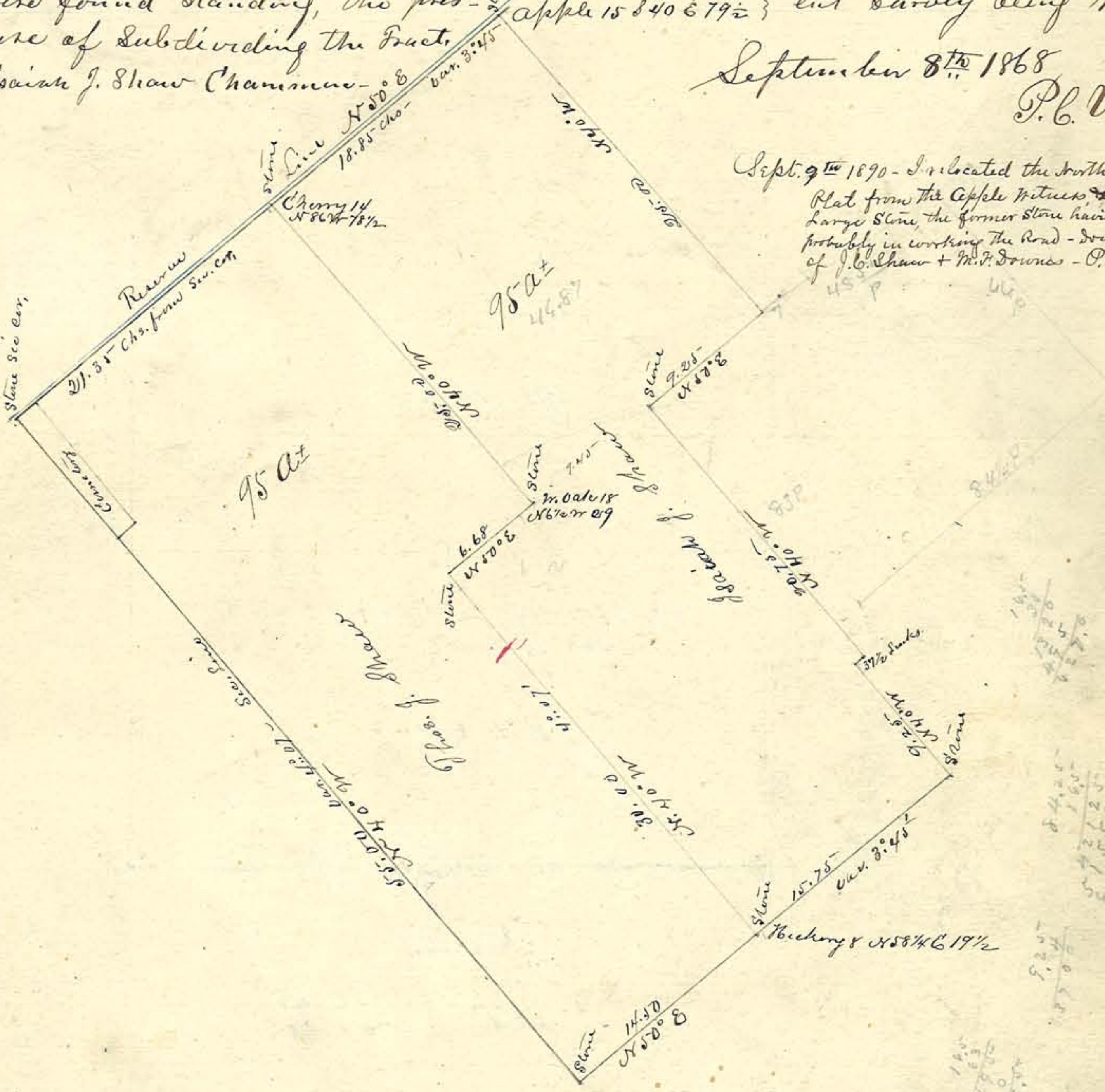

Plat of Survey made for Wm. Oilar, of the South West Quarter of the South West Quarter of Section Twenty five (25), and of the South East Quarter of the South East Quarter of Section Twenty Six (26) in Town Twenty four North Range five West, Mrs. Stockton having received Ten Days notice. Wm. R. Davisson and Abram Middleton Chainmen, and Charles S. Morgan Flagman.

Sept. 9th 1868 P. C. Vawter C. S.

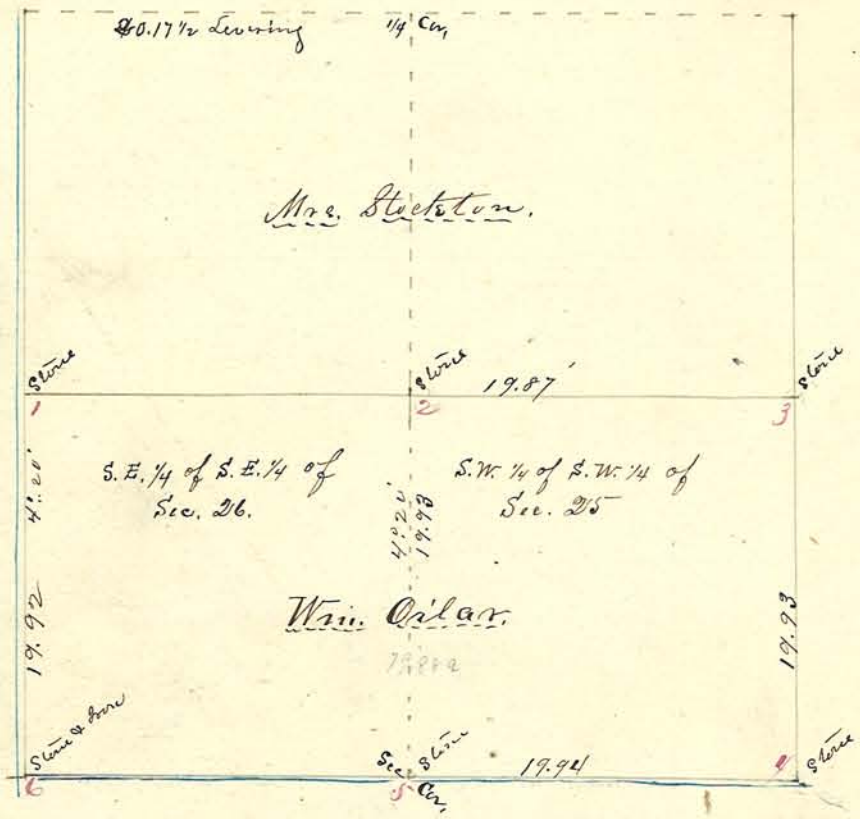

Corners.

1. Hickory 9 S52°E 47
W Oak 36 N38E 76½
2. No Tree near.
3. Jack Oak 16 N60°W 511

Plat of Survey made for John G. Eberle in the South East Quarter of Section Twelve, and for Morris Ward & Charles Hayward in the North East Quarter of Section Thirteen, in Town Twenty four (24) North, Range Six (6) West.

Eberle & Hayward Chainmen - Ward Flagman -

Sept. 21st 1868

P. C. Vunter C. S.

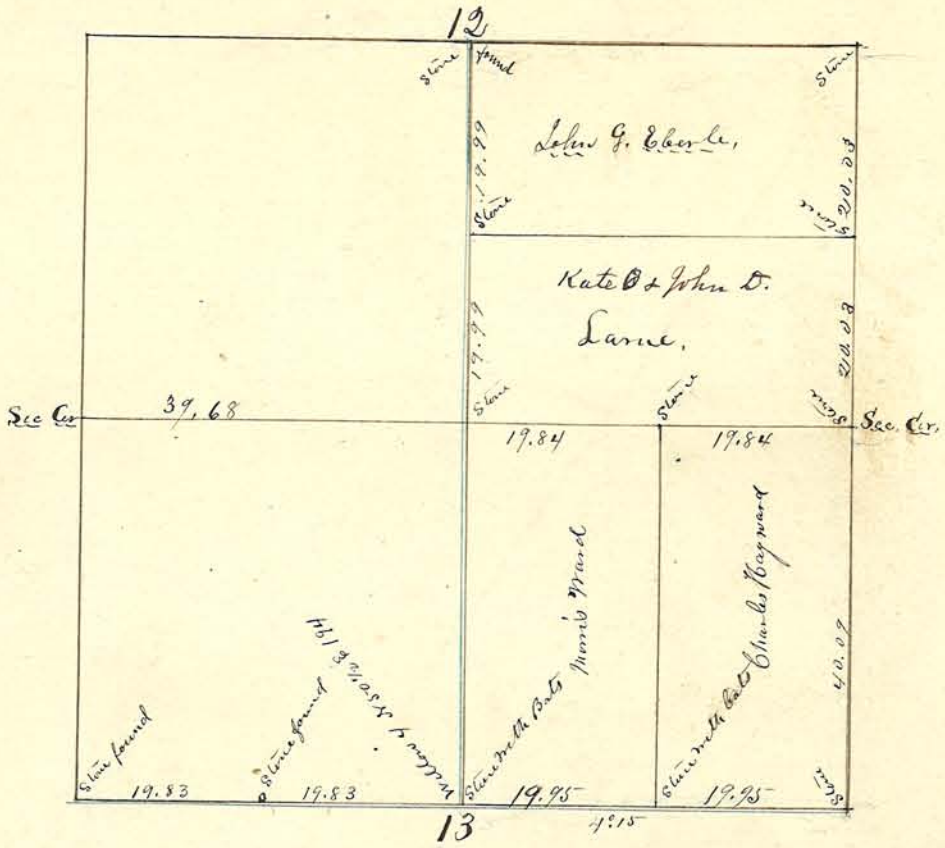

Plat of Survey made for Dr. L. Hourighouse of the East half of the South West Quarter of Section Two (2) Town Twenty three (23) North Range Six (6) West. W. Ritenour present & Consenting.
John Blackledge & Mr. A. Smith Chainmen & A. Shambaugh Flagman –
Sept. 22nd 1868
P. C. Vawter C.S.

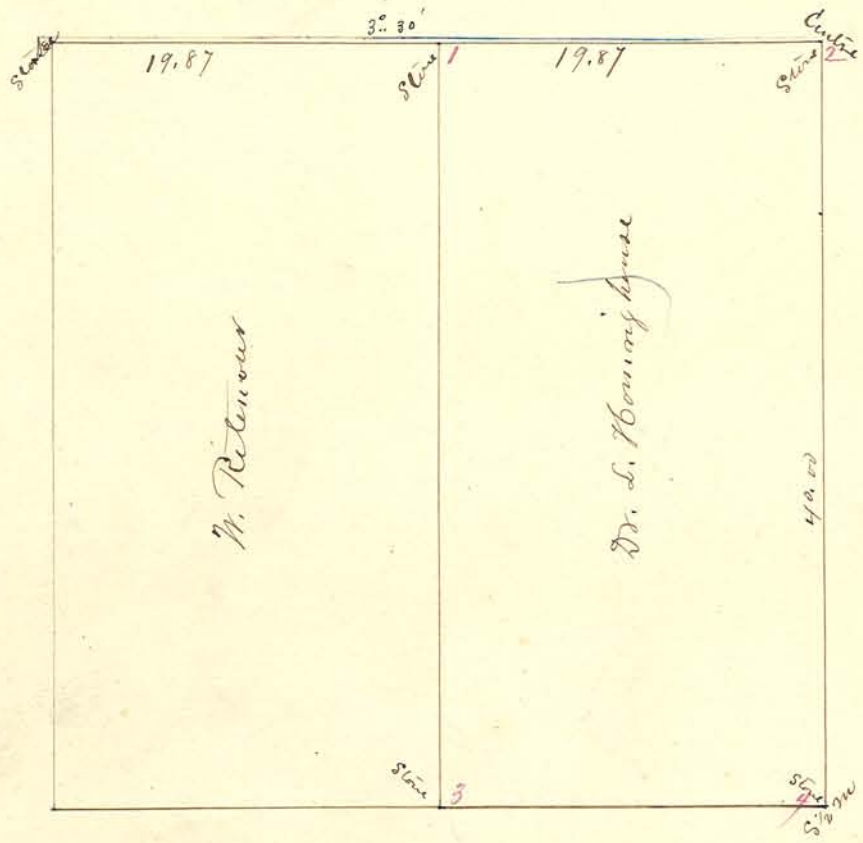

Corners.

1 B. Walnut 18 N 5½ E 133
Hickory 22 S 52½ W 120
2 Hickory 24 N 26½ W 167

3 & 4 See page 248

Plat of Survey made for Chris. Gesler and Jacob Fisher in the South East Quarter of Section Thirteen (13) Town Twenty three (23) North Range Three (3) West. Jacob Martz present & Consenting -

Jacob. Martz & C. F. Smith Chainmen - David Martz flagman, Chris. Gesler axman.

Sept. 24th 1868

P. C. Vawter C. S.

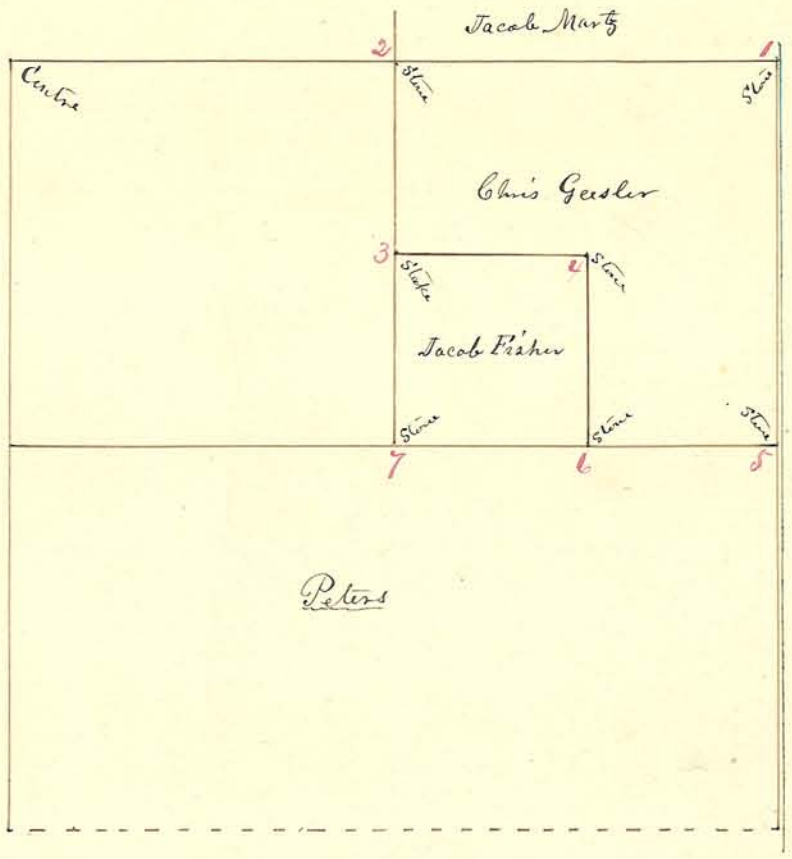

Corners.

1 Elm 22 S 85° E 35 Original
Buck 30 S 68 W 68½

2 R. Oak 30 N 19 W 28½
Sugar 18 S 26¼ W 30½

3 Sugar 27 N 55 W 5
Hickory 7 N 88 E 3½

4. Gum Stump 18 S 18½ E 14⅓

5 W. Oak 36 S 59¾ E 183½

6. No Witness

7. W. Oak 7 S 49¾ W 11½
Do 20 N 43½ E 71

Plat of Survey in Section Thirty two (32) Town Twenty One (21) North, Range Four (4) West, made at the instance of Wm. C. Harter. Present & Consenting Dr. John Simison. Also O. P. C. Evans present.
Saml Binney & Jno. Limpenan Chainmen.
October 8th & 9th 1868.
P. C. Vanter C. S.

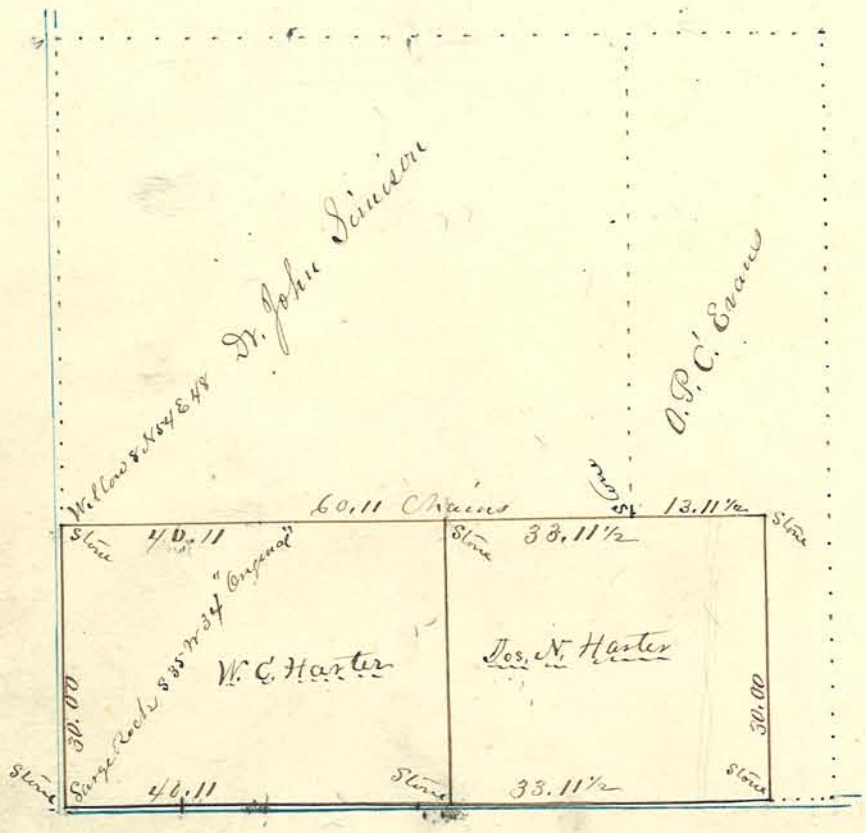

33 11½
13 11½
46.23

40.11
33 11½
73.22½
66
4332
4332
4832.5 2

30
66
1980

Plat & Notes of Survey, Made at the instance of Alfred Smith, Quincy Smith et al, Heirs of John D Smith Deceased, Subdividing the West half of the South East Quarter of Section Twenty six (26) Town Twenty three (23) North, Range five (5) West.

Alfred & Quincy Smith Chainmen, A. Myers Flagman & axman

October 16th 1868

P. C. Vanter C. S.

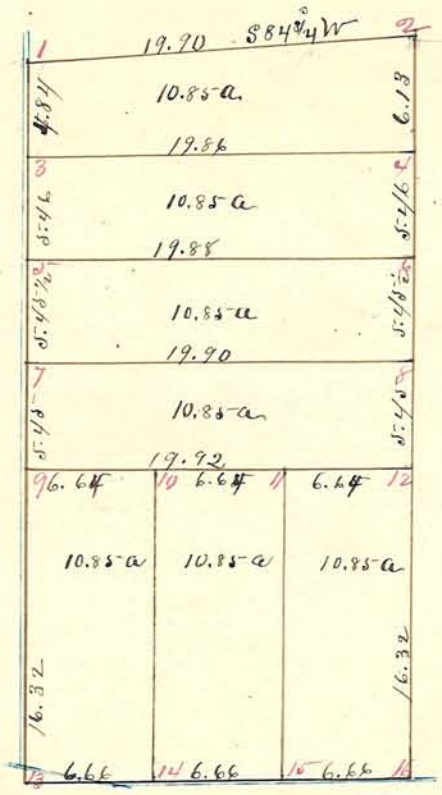

Corners.

1.2.4.13 heretofore located
3.&10 No Witnesses available
4 W. Oak 6 N 65¼ E 38
5 Blk. Oak 24. S 4 W 78½
6 W. Oak 32 N 2 E 79
7 W. Oak Stp 24 S 10¼ W 110
8 W. Oak 28 N 36¼ W 57
9 W. Oak Stp 26 N 40 W 83½
11 W. Oak 24 S 4½ W 98¾
12 Blk Oak 26 S 72½ W 61¼
14. Blk Oak 30 N 84¼ E 212½
15 Blk Oak 18 S 44 W 62½
16 Blk Oak 15 N 42¼ W 56
Blk Oak 15 S 56 E 80

Plat of Survey and Subdivision of Section Thirty five (35) in Town Twenty one (21) North Range Five (5) West. Made at the Instance of J. C. McMillan, All parties within Said Section Consenting

October 19 & 20th 1868

P. C. Vawter C. S.

Thos. Sayers & Wm. Thomison Chainmen

J. C. McMillan Flagman

March 8th 1869 Made Survey for Road line between the East and West halves of the West half of Section 36 - In this Survey I found that the South line Ran short 22 Links on the Quarter, but as the S. W. Cor. - Corner 17 on Plat - below, was located at 4.50 chs. from Brooks which is the distance noted in Government survey, which point also makes the South line of Section 35 the proper length, I did not feel authorized to make any change in said corner, although the deficit is all in Sec. 36 -

P. C. Vawter C. S.

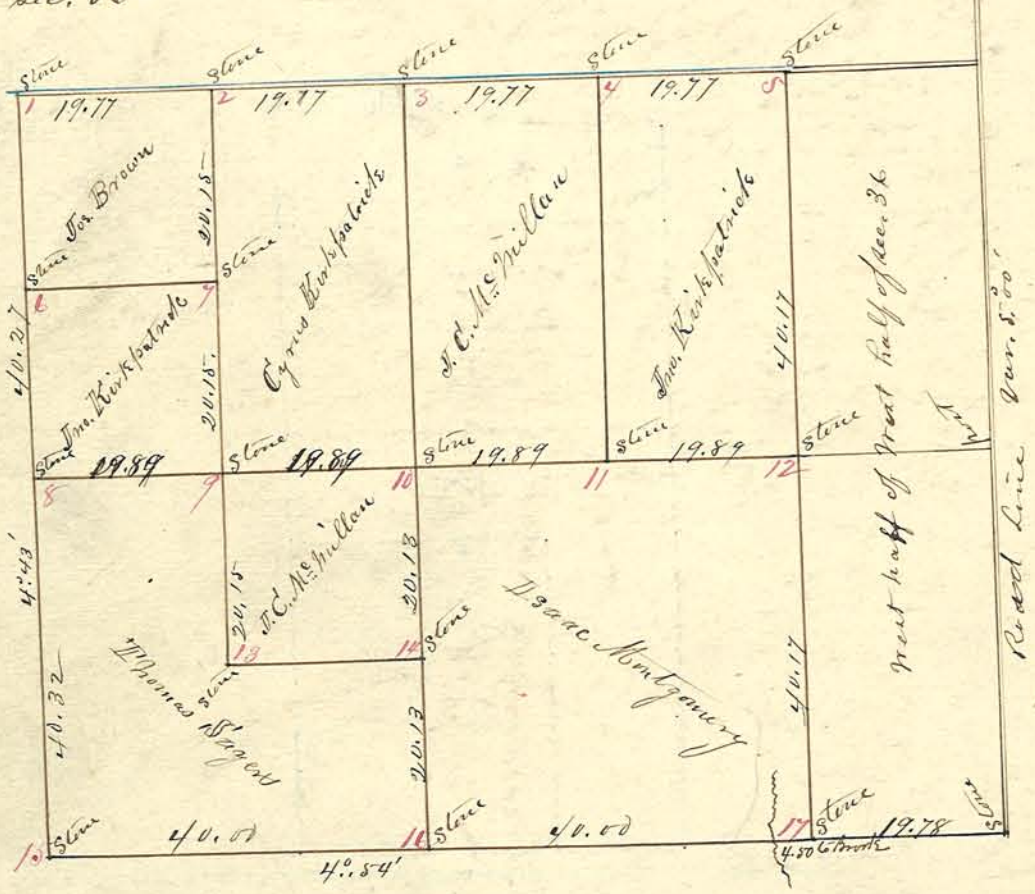

Corners, 1. 2 4 5 Set by me in a previous Survey - 6 & 8 found located 6 being 3 links west of true line - 12 Stone very small - 15 Crockery ware beneath, For South line & Corners thereon I ran from Corner on County Line between Sections 33 & 34.

Plat of Survey made, in Section Eight (8) Town Twenty one (21) North, Range Five (5) East, for A. B. McMillan et al, all parties within the Section present & consenting –

W. D. Wilson & Mark Brown Chainmen –

October 21st 1868

P. C. Vautier C. S.

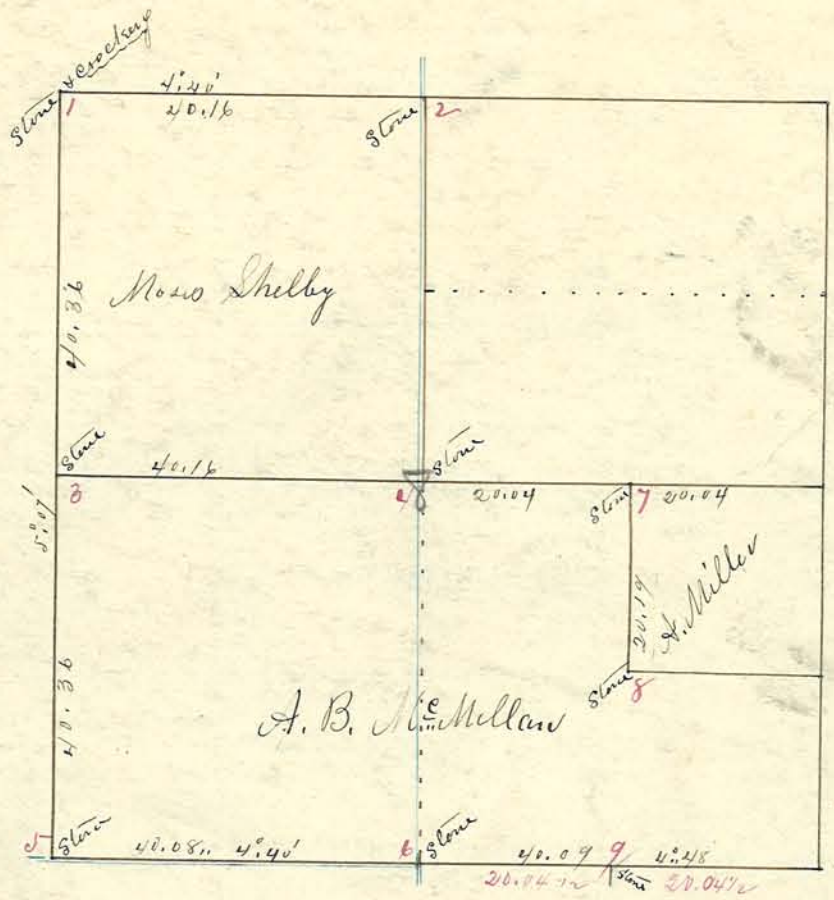

Corners 2.5.4.6 found Located,
1. Crockery beneath, 7 Sassafras Stake under
9 Set for Division in Section South.

Plat of Subdivision of the North West One fourth of the South West Quarter of Section Fifteen in Town Twenty four (24) North Range Four West, made for Jesse Robinson and Eliza Schornover. Sam'l Vancamp adjoining on South present & consenting —

Jesse Robinson & George Peckham Chainmen

October 23rd 1868

P. C. Vanter C. S.



Corners.

1 & 7 Heretofore set see page 278
2, found Located by Stake
3. W. Oak 8 S 67 E 36½
4 Hickory 3 N 18½ W 4
5 W. Oak 10 S 60 E 70
6 R. Oak 12 S 60 W 12
8 Set by agrament of parties
B. Walnut Dbl. 10 N 23½ W 19

Plat of Survey made at the Instance of Chase & Wilstach Agents for Mrs. Mace, in the South part of the West Half of Longlois Reserve Town 23 North Range 4 West.

Peter Longloi present & Consenting

October 28th 1868

P. C. Vawter C. S.

April 2-1894- At the Instance of Mrs. Scott (formerly Mrs Mace) I made survey of 10 acres on which Robinson's Addition is laid out & set-off 30 feet additional in width of the South side of the Reserve, which with 30 feet given for said purpose by Robinson, makes Albany Street 60 feet wide- Robinson present & consenting

P. C. Vawter Dep. C. S.

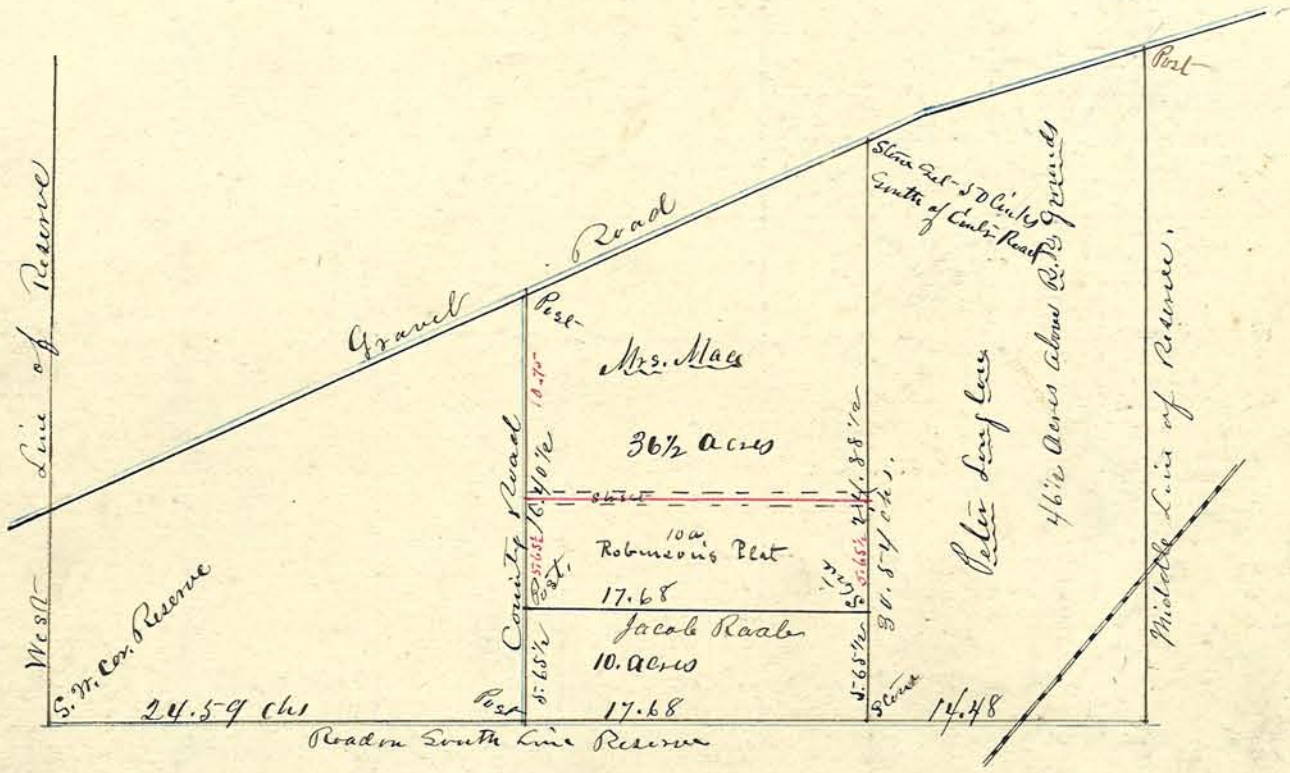

Plat of Survey made in the North East Quarter of Section Twenty one (21) and the South West Quarter of Section Twenty two (22) Town Twenty four (24) North, Range Five (5) West, for the parties whose Name appear on the Plat, all of whom were present & Consenting in person or by Agent. The School Lot of One Acre in the South East Corner of the W ½ of the S.W. ¼ of Sec 22, was Surveyed for the Township Trustee. Stones were found at Corners 1. 2. 5. 6. 7. 13. & 14, and Stones were planted at Corners 3. 4. 8. 9. 10. 11. & 12. Nov. 2nd 1865 P. C. Vanter C. S.

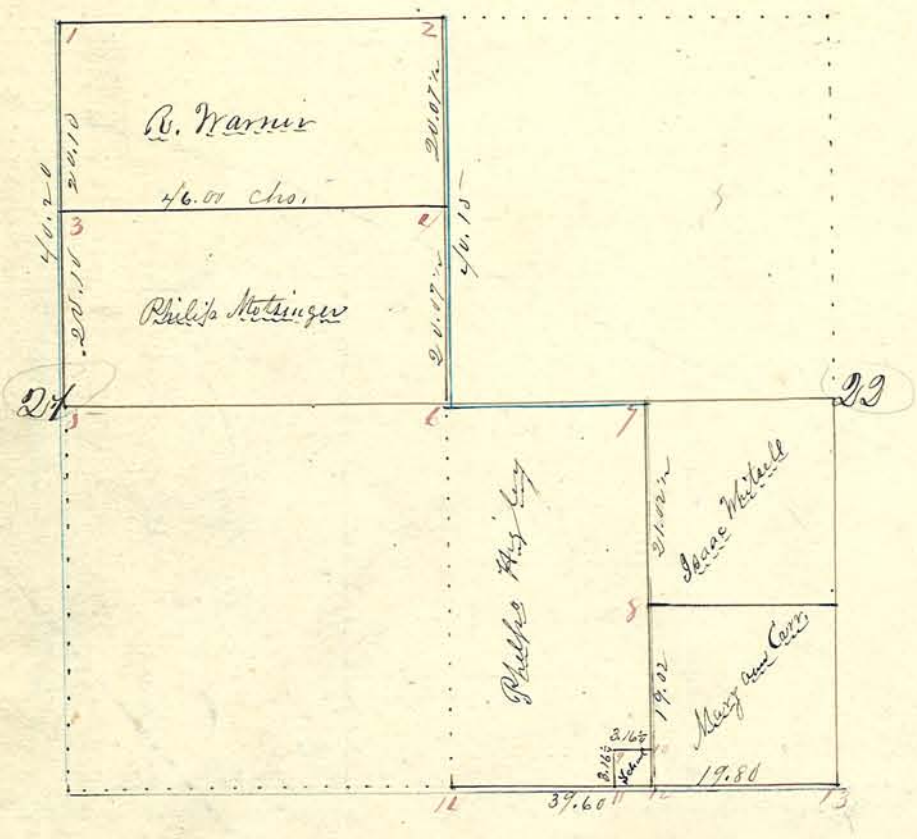

Plat of Survey made for Eli Holladay and Joseph Fiddler, Subdividing the West half of the South West Quarter of Section Nineteen (19) and also that part of the South half of the the East half of the South East Quarter of Section Thirty three (33) which lies to the South West of the Indianapolis and Lafayette State Road including also so much of Section Thirty four (34) as lies to the South West of said Road; All of which is in Town Twenty two (22) North Range three (3) West. Wm. F. Bailey & Geo Stephen Chainmen.

Nov. 5 & 6th 1868 P. C. Vautier C. S.

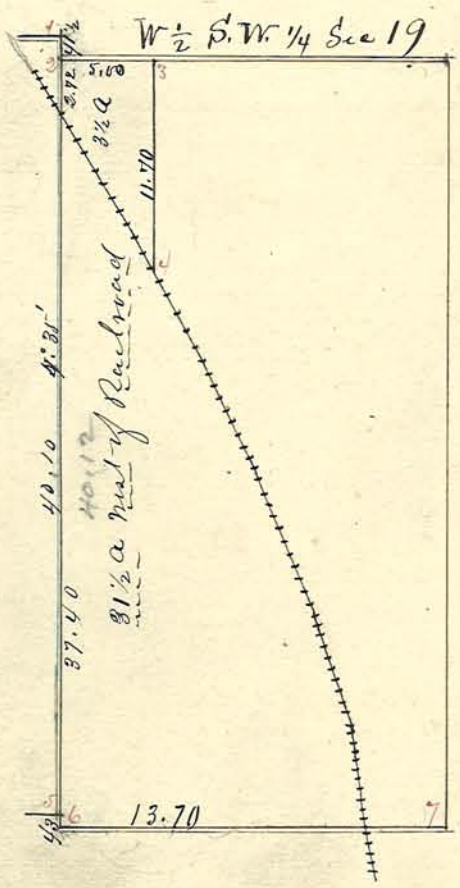

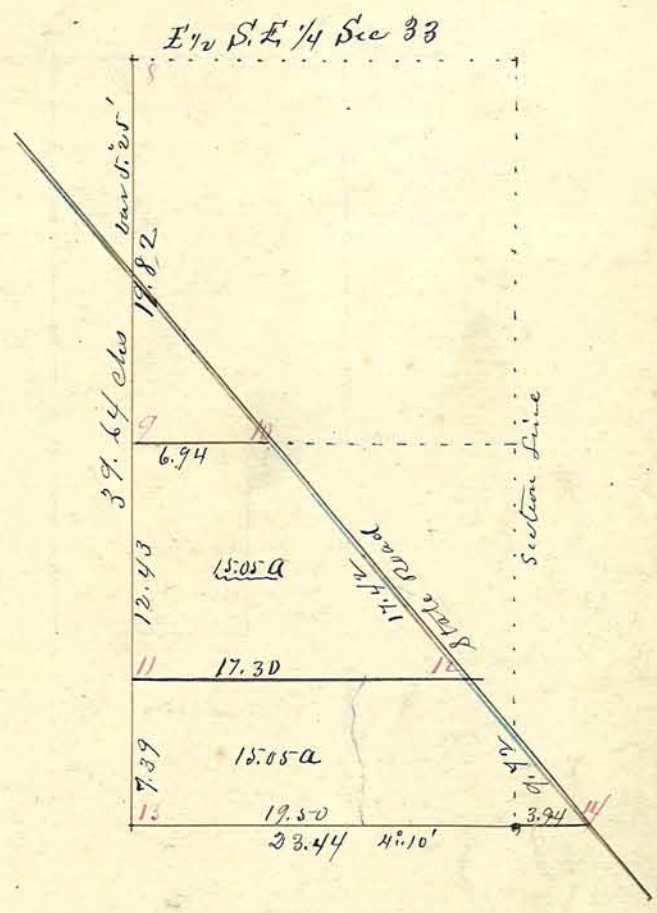

11.03
36 0
7.43
4 0 3
16 4 6
17 4 2

17 4 2
9 7 2
27.1 4

2 0 6
6.1 2

9 7 2
6.1 2
3 6 0

17.4 2

6.1 2
11 0 3
9 1 3
2 6.1 8

1 5 0 5
6 5 4
8.5 1
9 1
7.6 0

19.50
20 30
39 80
19.90

Corners.

1, 5, 7, 8, & 13 found stones Located
2, & 6 planted stones
3, 4, & 10 Stakes Only-
9 Sycamore 24 S 27¼ E 17
11 W. Oak 30 S 65 E 45½
12 B. Walnut 12 S 72¾ E 60½
14 W. Oak 36 N 2 W 2 34

Plat of Survey in Section Seven (7) Town Twenty four (24) North Range five (5) West, made for Henry Walton, Also set stone dividing the North East Quarter for Smiley & Rocks; — Williamson and Franks & Charles Rocks present & consenting. The Stone for N 1/4 mile was set at post found in mound in a former Survey. The Centre was determined by the intersection of the North & South line with the East & West line traced from Stone found at the Corner Equis Center & East 1/4 mile, Said Stone seemed to be too far North but was claimed by the parties to be an established Corner

Nov. 9th 1868 P. C. Vawter C. S.

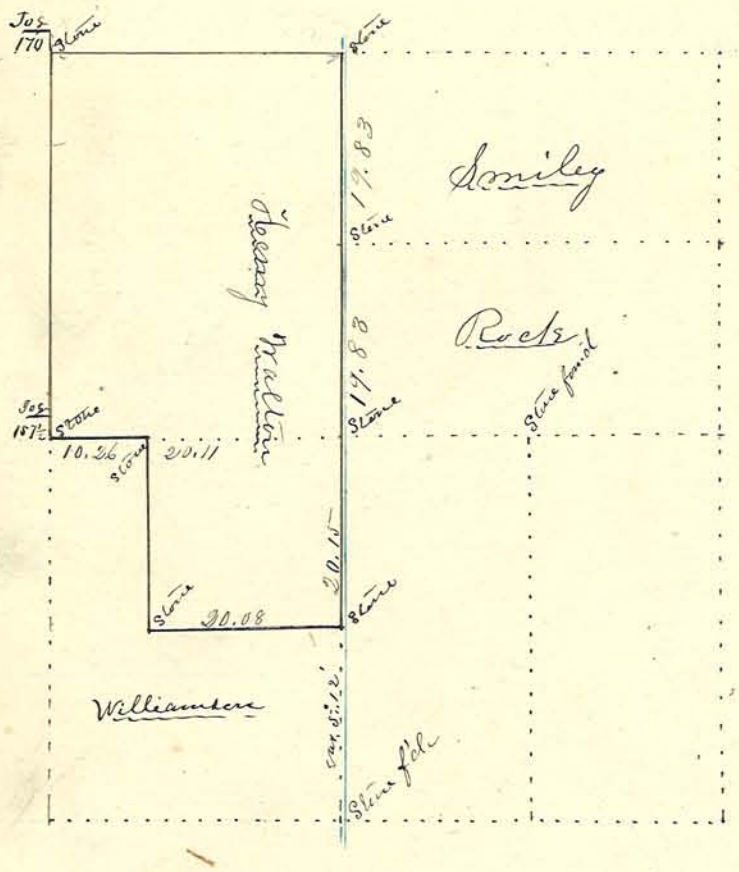

Plat of Survey in Section Two (2), Town Twenty three (23) North, Range Three (3) West, Setting off 100 Acres on the East side of the North East Quarter of said Section, made at the instance of Adam G. Lesenbaugh. Jacob Barb & Henry Elsy Chainmen -

November 11th 1868

P. C. Vautier C. S.



Corners

1 Sugar 18 S 26° E 18½
W. Oak 21 N 33½ E 40
2 Buck 22 S 42½ W 52 Lowery (Error in bearing)
3 Poplar 20 mat 2
Sugar 20 N 45½ E 34½
4 Stone found

Plat of Survey Subdividing a Certain Tract of Land in the South West Quarter of Section Eight in Town Twenty four (24) North, Range Four (4) West, for Survey & Outside corners of which See page 212.

Subdivided at the Instance of Dr. Riddile - G. H. Guire and Paul Fox Chainmen David Guire flagman

Nov. 13th 1868

P. C. Vawter C.S.

Nov. 19-1875 Made Survey of Tract Marked "Jas. Bryan" & located Corners 7.8.9 & 10.
Dec. 15- " " " " " " "Geo E. Mitchell" " " " 11.12.13.&14. } P. C. Vawter C.S.

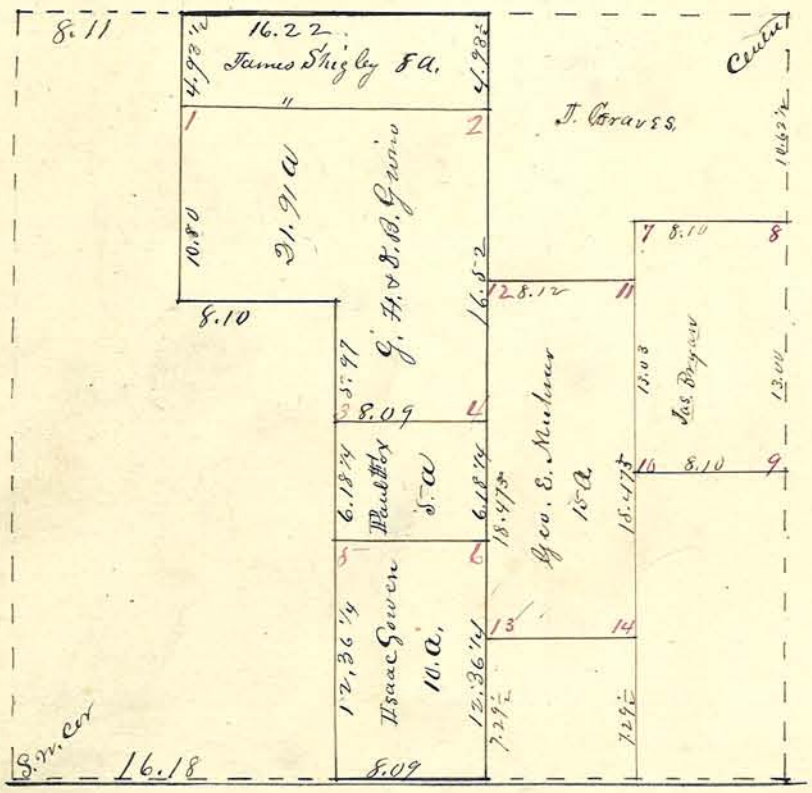

Corners

1 W. Oak 9 N 8 E 12½
2 R. Oak 10 N 11 W 34½
3 R. Oak 10 N 37 E 10½
Do N 16½ W 9
4 R. Oak 3 N 56 W 6
Elm 6 S 39 E 14⅓
5 Hickory 20 S 4¾ W 19½
6 B. Jack 10 N 24 W. 39½
7 R. Oak 8 S 88½ E 35
8 Br. Oak 6 N 40 E 12
9 Br. Oak 12 N 4½ E 86¼
10 Br. Oak 12 N 4 E 64
14 Stone North 21 Henderson's Corner
11 W. Oak 24 N 12¾ E 22
12 Hickory (Slip) 18 N 88 E 23
13 Hickory 4 N 58¼ W 19

Plat of Survey made for Wm. S. Vannata of 3 2/3 Acres in the South East fractional Quarter of Section Twentythree (23) in Town Twentyfour (24) North, Range Four (4) West, lying adjacent to the Town of Harrisonville, and including Large lot No 2 & a part of Large lot No 3 in Said Town, Said Tract includes 93 feet of Large lot No 3 fronting on Main Street, 39 feet front belonging to a Tract Sold by Wm Stigley to Charles Johnson, which is also shown on plat with adjacent lots & Land.

November 18th 1869 P. C. Newton C. S.

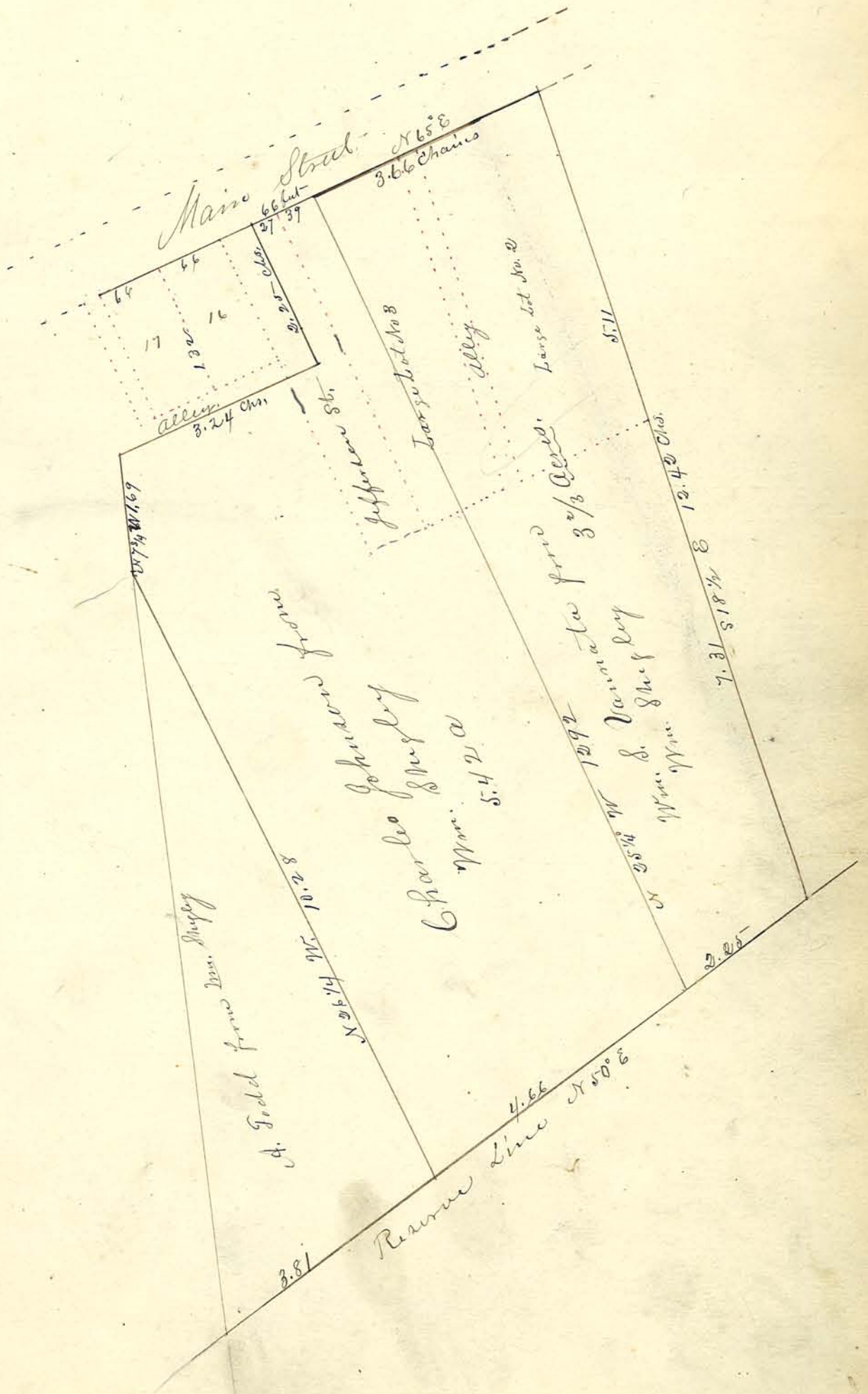

Plat of Survey, Subdividing Section One (1) Town Twenty four (24) North Range five (5) West made at the Instance of Perry E. Kellogg, & by written Consent of himself, D. C. Jones Marcus Anson, A. B. Bone, & D. Smith, All present except D. C. Jones. The Corners on the East line were recognized as found located, the parties being satisfied therewith. The Red Line indicates a Roadway of two Rods wide Sold by Marcus Anson to Kellogg's heirs—

Nov. 19 & 20th 1868

P. C. Vawter C. S.



Corners

1. 11. 415 former Survey see page 434
17. 18. 19. 20. " " " " 383
3. 10. 14 Stones found Located
2. 4. 5. 6. 7. 8. 9. 12. 13 planted Stones
16. Set Stake 21 Set stone 30 feet East of Corner,

16.75
17.80
34.55

Plat of Survey made for John Sullivan in the East half of the West half of the North West Quarter of Section Twenty two (22) in Town Twenty three (23) North, Range four (4) West.

Cornelius Sullivan & Dominique Ronan Chainmen

November 25th 1868

P. C. Vawter C.S.

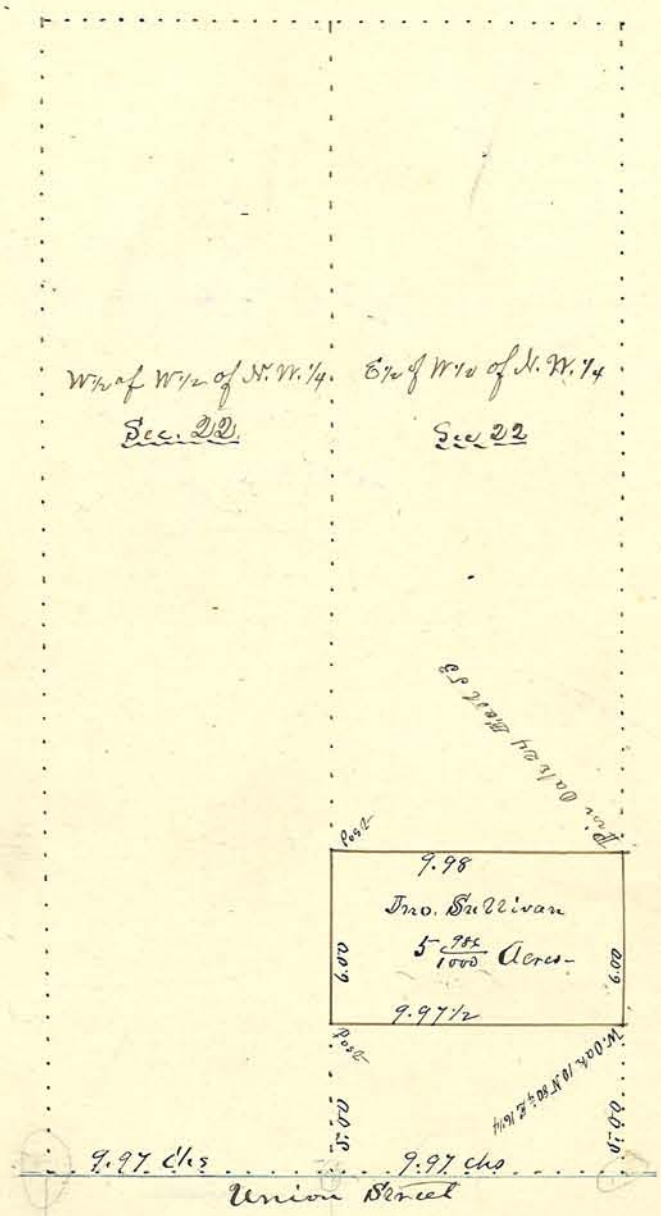

Plat of Survey made in the South West Quarter of Section Eighteen (18) Town Twenty three (23) North, Range Three (3) West, for David Gushwa John Gushwa & John P. Batta & Son. L. Gushwa & E. Keeney Chammen.

Dec. 16th 1868

P. C. Vawter C. S.

Made survey of plat bounded by 1, 2, 4, 5 and set stones at all corners

Tom Cory. C. S

Sept 29th 1892.

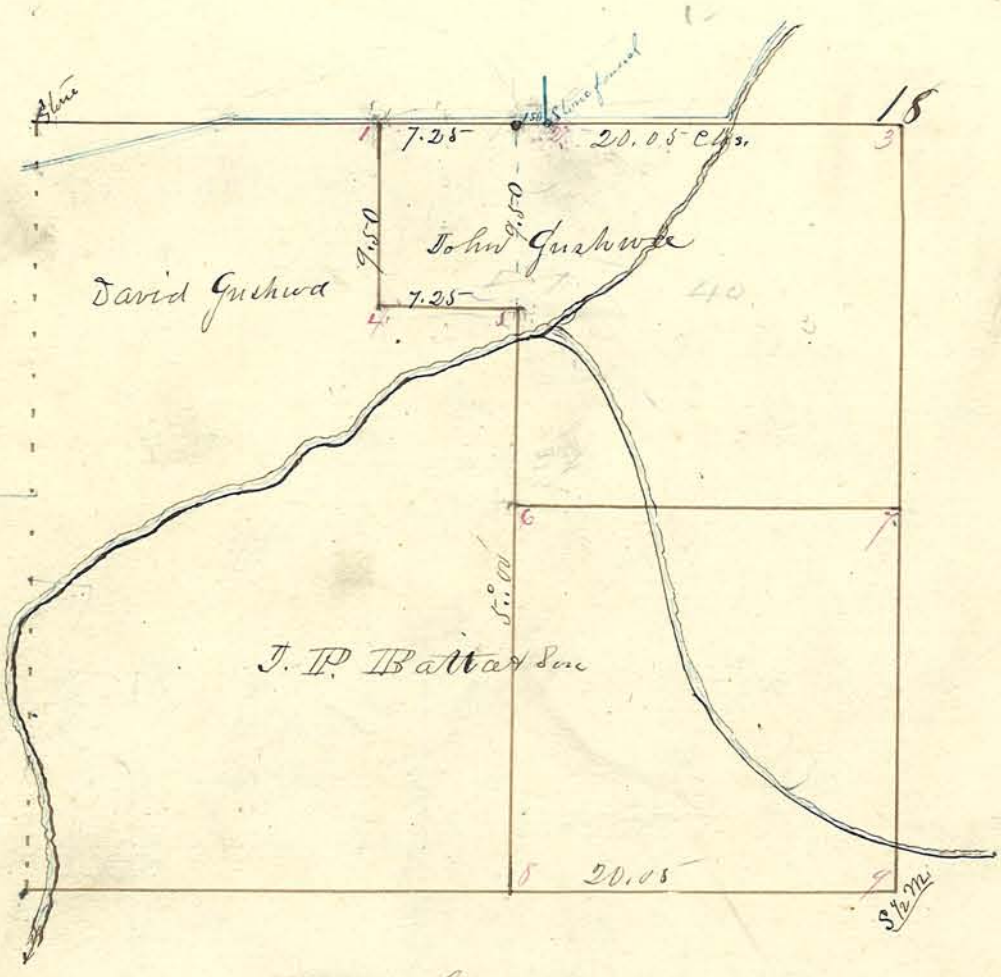

Corners.

1 & 5 Posts, No witness

2 Stone 6 Rods East of 80 Acre Corner See Book A. page 264
B Walnut 12 S 82 E 150 lks.

3 By Timmons, Record as above.

4 Maple 18 S 11 E 45
Buckeye 3 S 76½ E 15 Found dead
Walnut 12 N 70½ lks.

6 Hackberry 18 N 33 W 3½
Buckeye 18 S 3 W 15¼

7 Hackberry 22 S 14 W 14½
Buckeye 10 N 69 E 34

8 & 9 Stones found

5. Maple 12 S 10° W 15 lks
Cyeamore 10 N 78° E 17 lks.

Plat of Survey for Jno L. Smith And Richard Cole in the S. E. 1/4 of the S. W. 1/4 of Section Nine (9) Town Twenty ~~two~~ one (21) North, Range Three (3) West.

Dec. 29th 1868

P. C. Nowlin C. S.

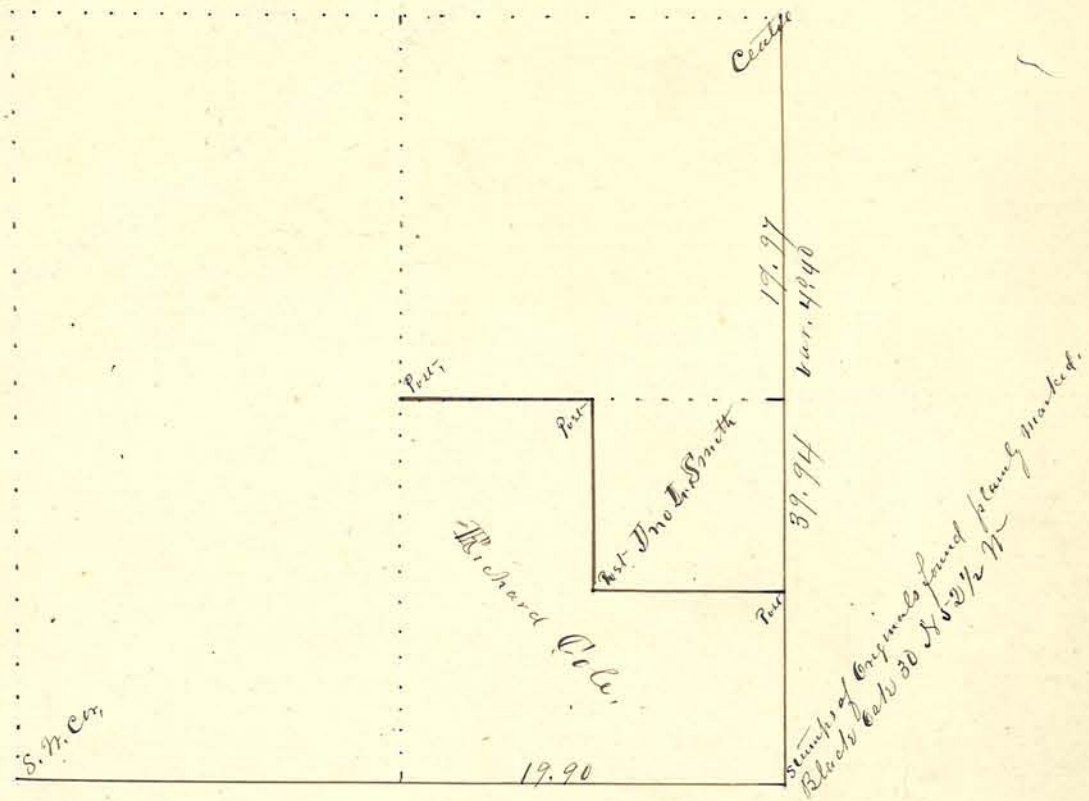

Plat of Survey made at the Instance of Thomas Earl of 48 Acres Exclusive of Railroad grounds, off of the North End of the East half of the South West Quarter of Section Four (4) Town Fourty two (22) North Range Four (4) West. I found at Corner One An Oak marked as Corner Tree, as recorded by John Levering page 81 but said Corner is about Six feet North of a right line from East to West 1/2 mile Corners. I Established the Centre by Crossing lines from 1/2 mile Corners and without regard to the position of the afore said Corner No One. I also found a corner made by John Levering at No. three, which makes a bend to the Eastward in the West line of said Tract.

Jan. 11th 1869 P. C. Vawter C.S.

Thomas Earl } Chainmen
Lorenzo Burts }
Wm. Fisher Flagman

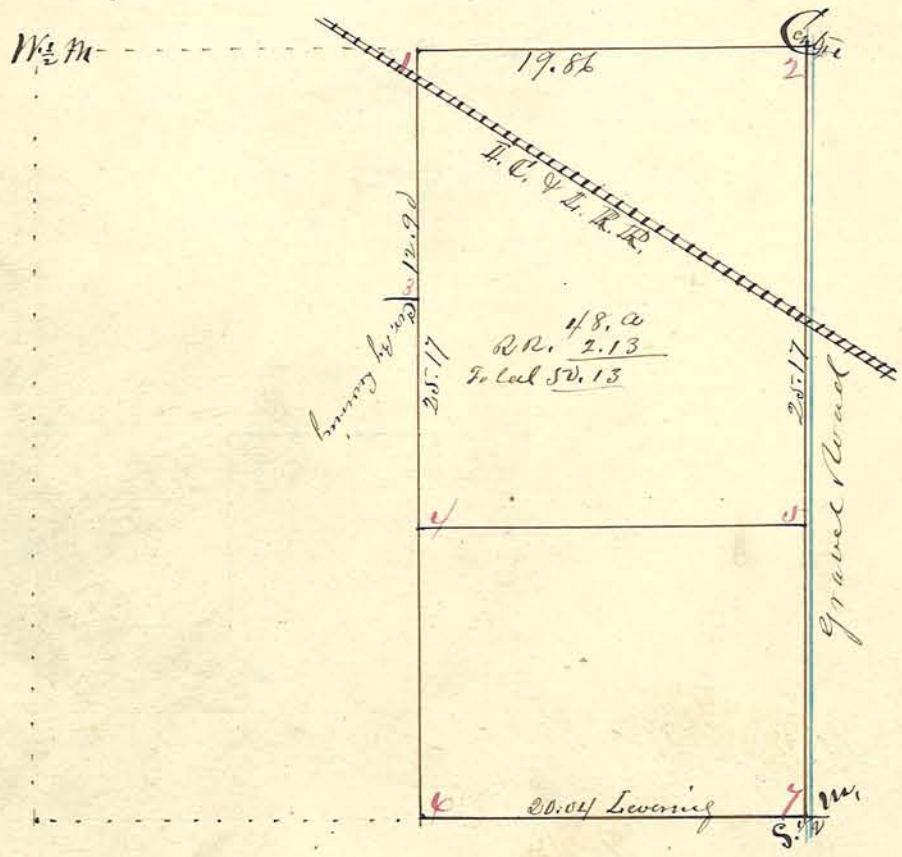

Corners.

1. 3. & 6 By John Levering see page 81
2 Elm 18 S 84½ E 16½
4 Red Oak 4 West 1
Burr Oak 10 S 14 W 16
5 W. Oak 40 S 66½ W 86½
7 W. Oak (Stump) S 8-9 E 68 "Original"

Plat of Survey in Section Seventeen (17) Town Twentytwo (22) North Range Four (4) West, made for Dr. John Morrison.

Found "Original" Witnesses at N ½ m. N. W. Cor. S. ½ m. & S. E. Corners of Section. A. S. Crockett & R. Rogers Chainment; Nelson Boyer flagman & A. W. Crockett Axman.

Jan 20 & 21st 1869

P. C. Vautie C. S.

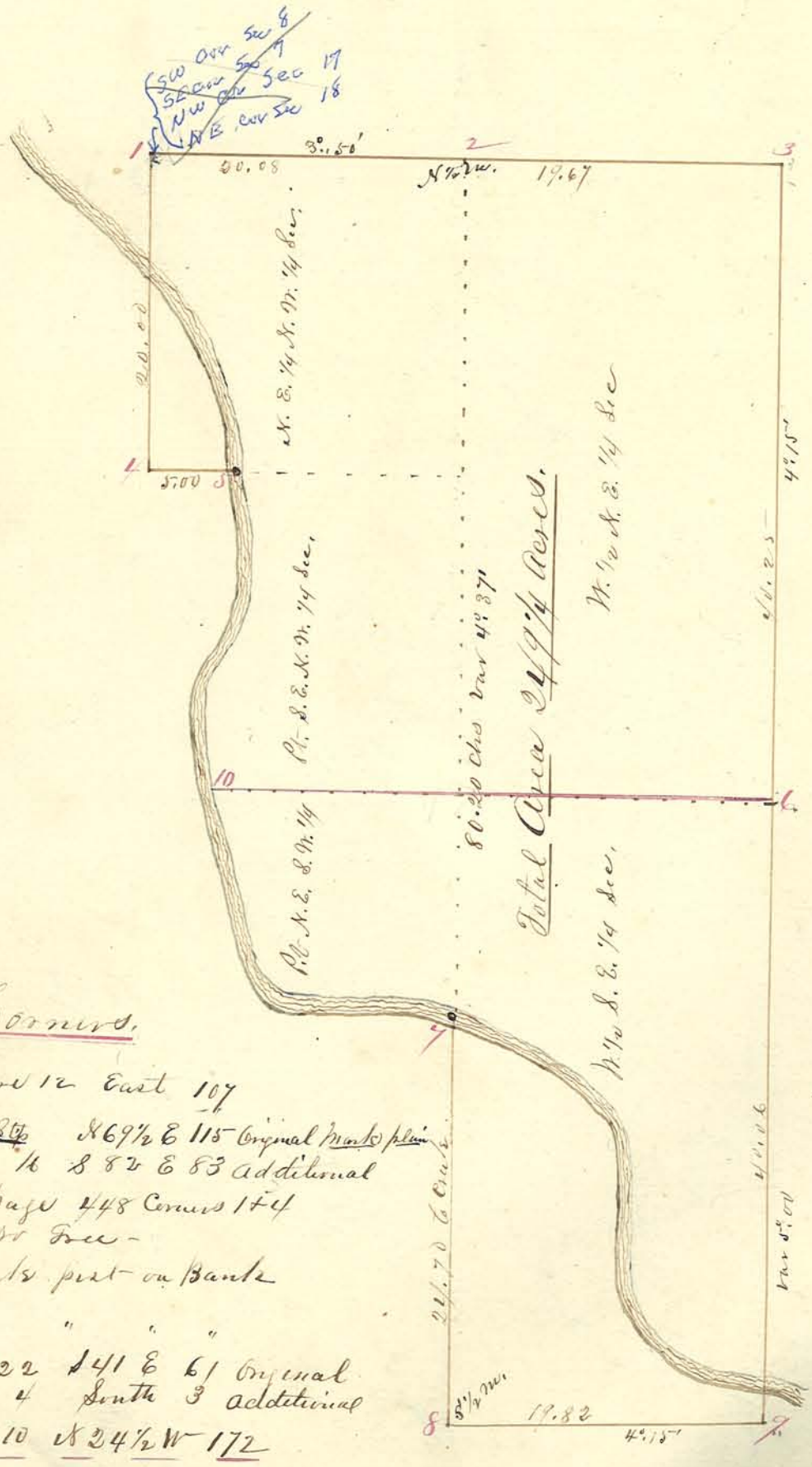

Corners.

1 Sycamore 12 East 107

2 Hickory Stp N 69½ E 115 Original Marks plain
B½ Oak 16 S 82 E 83 additional

3 & 6 See page 448 Corners 1 & 4

4 post No Tree -

5 in Creek post on Bank

7 " " " " "

8 W. Oak 22 S 41 E 61 Original
Br. Oak 4 South 3 additional

9 Red Oak 10 N 24½ W 172

10 Tack Oak 9 N 40 W 14¼
Sycamore 15 S 10 W 32

Plat of Survey Locating Corners on the Section Lines between Secs 3. 10. & 15 on the East, and 4. 9 & 16 on the West, in Town Twenty one (21) North, Range Four (4) West, done for the purpose of Opening a Roadway on said Line; Also Locating Corners on the Centre Line of Section 10. Survey made at the Instance of Parties whose names appear below

Jan. 27. 28 & 29th 1869 P. C. Vawter C. S.

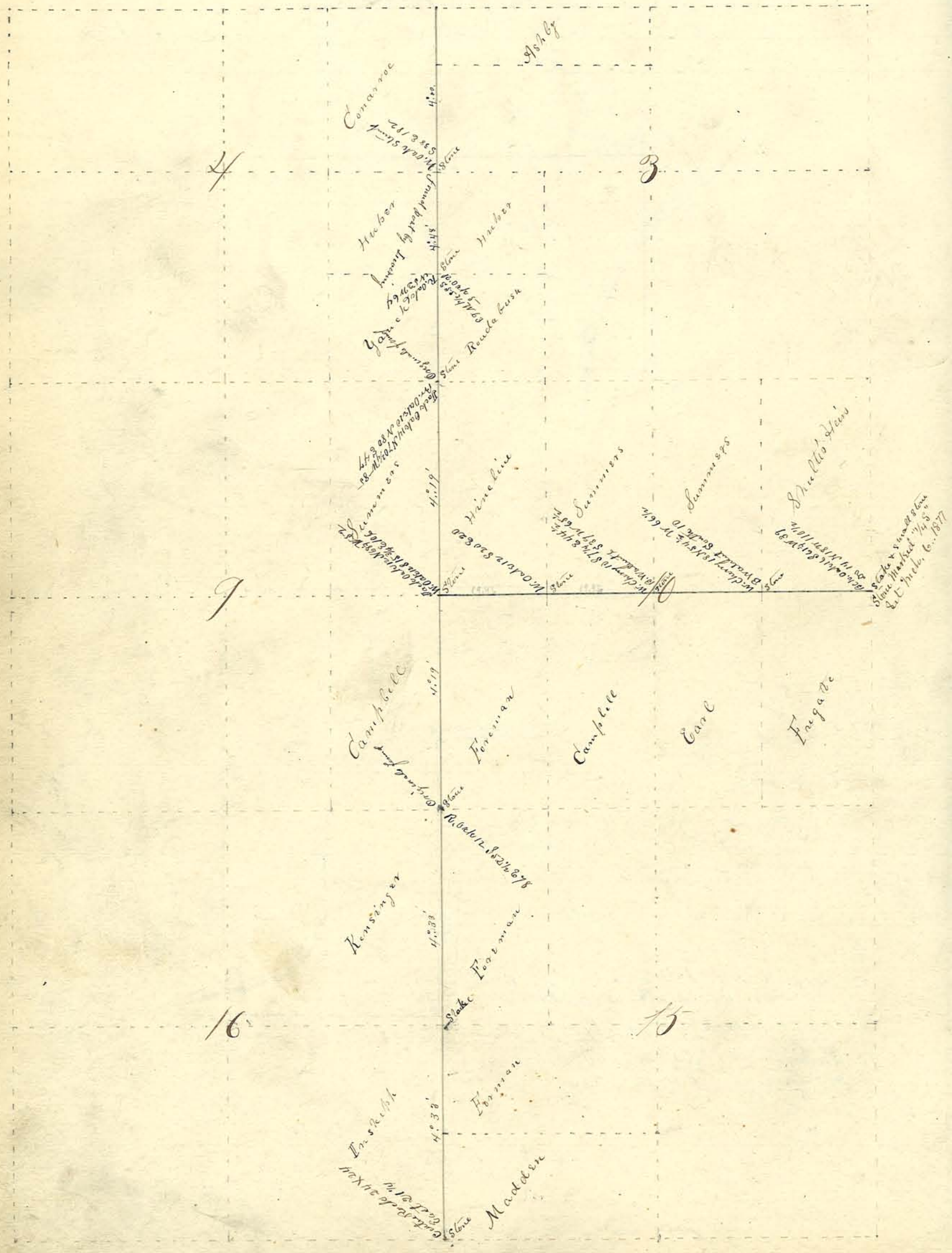

Plat of Survey in the South West Quarter of Section One (1) and the East half of the South East Quarter of Section Two (2) Town Twenty One (21) North, Range Four (4) West, made for E. C. Davis and Andrew Fiddler.

Jan. 29th 1869

P. C. Vawter C. S.



1. 3.46 Found Located
2. 4.45 Planted.

Plat of Survey made at the Instance of James E. Gladden, in the South Half of Section Twelve (12) and the North Half of Section Thirteen (13) in Town Twenty One (21) North, Range Four (4) West. Parties in interest Consenting —

Jas. E. Gladden & Wm. Vanhorn Chm'n, Richard Gladden Flagman.

Feb. 9th & 10th 1869

P. C. Vawter C. S.

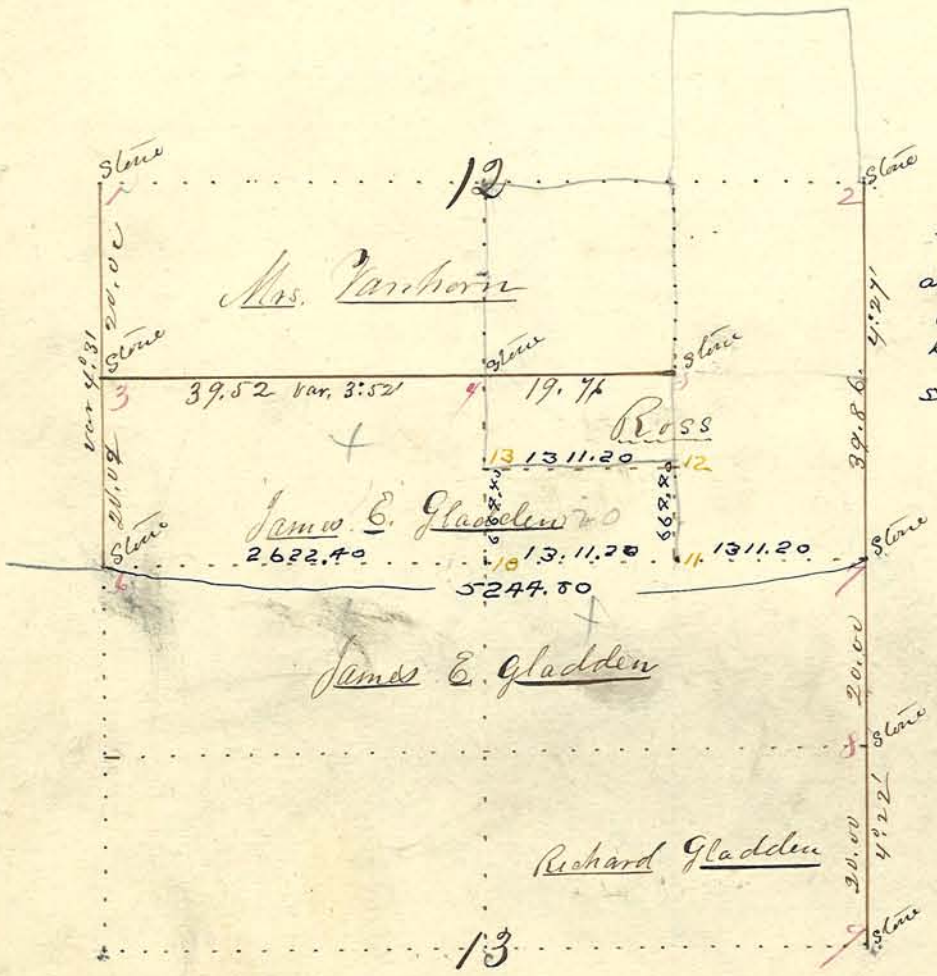

Apr. 28. 16.
Run the line between the Section and set off 20 A.
at the instance of W. H. Gladden Dr Westfall both there & Consenting
set stones at 10-11-12-13
No witness is
H. F. Kessener C. S.
C. W. Richards Deputy.

320
120
440

Corners

1. 2. 6. & 9 Stone found located
3. Set Stone No Tree Near,
4. W. Oak 14 S 55 E 47½
Hickory 24 N 30¼ W 62
5. Br. Oak Stump 12 N 85¼ E 5½
7 W. O. Stump 40 S 80 W 127 Original
Jack Oak 10 N 49¼ W 124½
W. Oak 7 S 47 W 105
8 Bk Oak 11 N 20 W 27
Do 11 S 64 E 46

Plat of Survey Subdividing the East half of the South West Quarter of Section Twenty five (25) in Town Twenty three (23) North, Range five (5) East, made for Nathan G. Stackhouse and W. R. Jewell; they themselves acting as Chainmen, and John Opp flagman.

February 15th 1869

P. C. Vawter C. S.



Corners.

1 W. Oak 20 S42¼E 31½

2 J. Oak 12 S61¼E 73½

Plat of Survey of the North East Quarter of Section Seventeen (17) in Town Twenty three (23) North Range Three (3) West made for the Heirs of J. Buck and for Jos. M. Hershey adjoining on the East. M. Gunkle owning to the North & South present.

Wm. H. Hershey & Winfield S. Hershey Com'rs. Jos. M. Hershey Flagman.
Feb. 16 & 17th 1869

P. C. Vanter C. S.

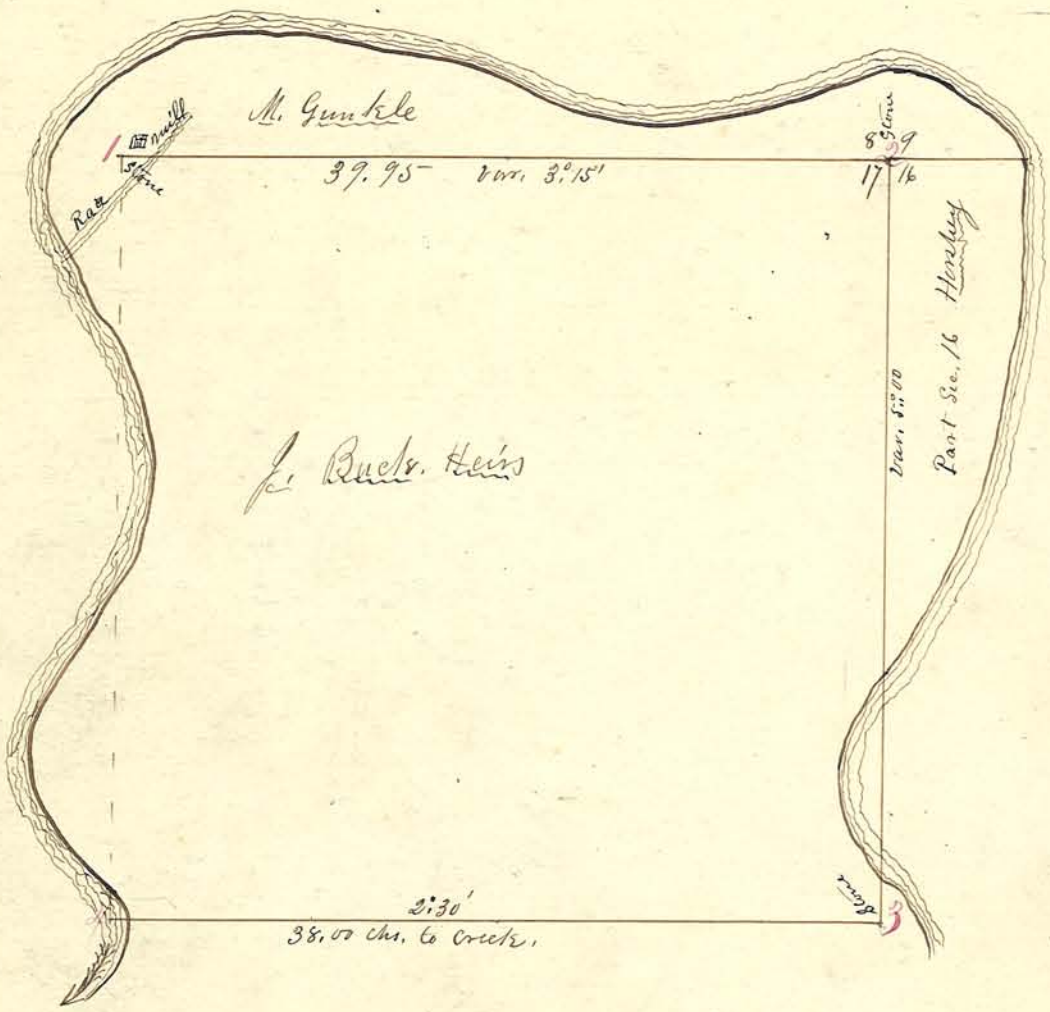

Corners

1.. Sycamore 3 N 15¼ E 12
Do 8 S 9 W 7
Sugar 24 N 44 W 113½

2.. Post under Stone
Sugar 30 S 44½ W 168
Remains of Elm N 36 E 10 "Original"

3.. W. Walnut 24 S 87 E 6 "Original" Dowse
Sugar 18 S 24 E 32
Buckeye 11 N 40¼ W 43

4.. In creek

Plat of Survey setting off 2/5 at the South End, of the West half of the North East Quarter of Section Thirteen (13) Town Twenty two (22) North, Range Five (5) West; done at the Instance of Milton Hawkins.

C. C. Howard & Peter Vankirn Chainmen. Milton Hawkins, flagman.

Feb. 24th 1869

P. C. Vawter C. S.

Jan. 5th 1875

Made Subdivision of the South 3/5 of this Tract for the parties whose names appear on the Plat. J. H. Heffner & Oscar Hawkins Chainmen H. Golley flagman P. C. Vawter C. S.



Corners.

1 Buckeye 4 N 85 W 28
W. Oak 20 S 43¾ E 48

2 Red. Oak 34 N 68½ E 11½
White Oak 22 S 32½ E 32½

5 Br. Oak 30 N W 59
6 W. Oak 30 N 42¾ E 27
7 Br. Oak 15 N 77¼ E 100
8 W. Oak 24 N 6 E 26

Plat of Survey made at the Instance of Amos Adney and Brother in the "Richardsville Reservation" in Town Twenty two (22) North Range three (3) West, being a part of a Certain Tract known as the "Wyandotte" property, for Survey of Which See page 67 of this Record.

Joseph Platt, James Hays, Amos Adney Flagman & Chainmen

February 26th 1869

P. C. Vanter C. S.

Corners

1. 30. 31 and all Corners and Distances on West Boundary See page 67
2. & 3. in Creek
4 B. Walnut 8 S 31¼ W 53
6 S.W. Corner Mill N 6 E 103½
7. W. Walnut 18 S 5 W 98
10. Sugar 30 S 26¾ E 53
12. Lynn 22 Corner Tree
14. Red. Oak 30 N 19 E 7
5. 8. 9. 11. 13 Stakes Only.

Notes & Plat of Survey made at the Instance of Geo. W. Shumaker for the purpose of establishing the Corners & lines between himself and Dr. J. Simison, and Mrs. Wilgus - said lands lying in the West half of the North West Quarter of Section Seventeen (17) with a Strip 50 links wide by 20 Chains long out of the East half of the North East Quarter of Section Eighteen (18) in Town Twenty One (21) North Range Four (4) West

Geo. Kessinger & Marcellus Wilgus Chainmen, March 15th 1869

P. C. Vawter C. S.

Jan 26-1896 - At the Instance of T. C. Sullivan, J. H. Sullivan & Mary S. Simison I made Survey in the North part N.W. 1/4 Sec. 17 Setting Stones at Corners 1, 2, & 4 as numbered on Plat below & locating Corners 9 & 10 - Michael Heizman & Charles Simison Chainmen - Parties owning on the North participating

P. C. Vawter Dep. C. S.

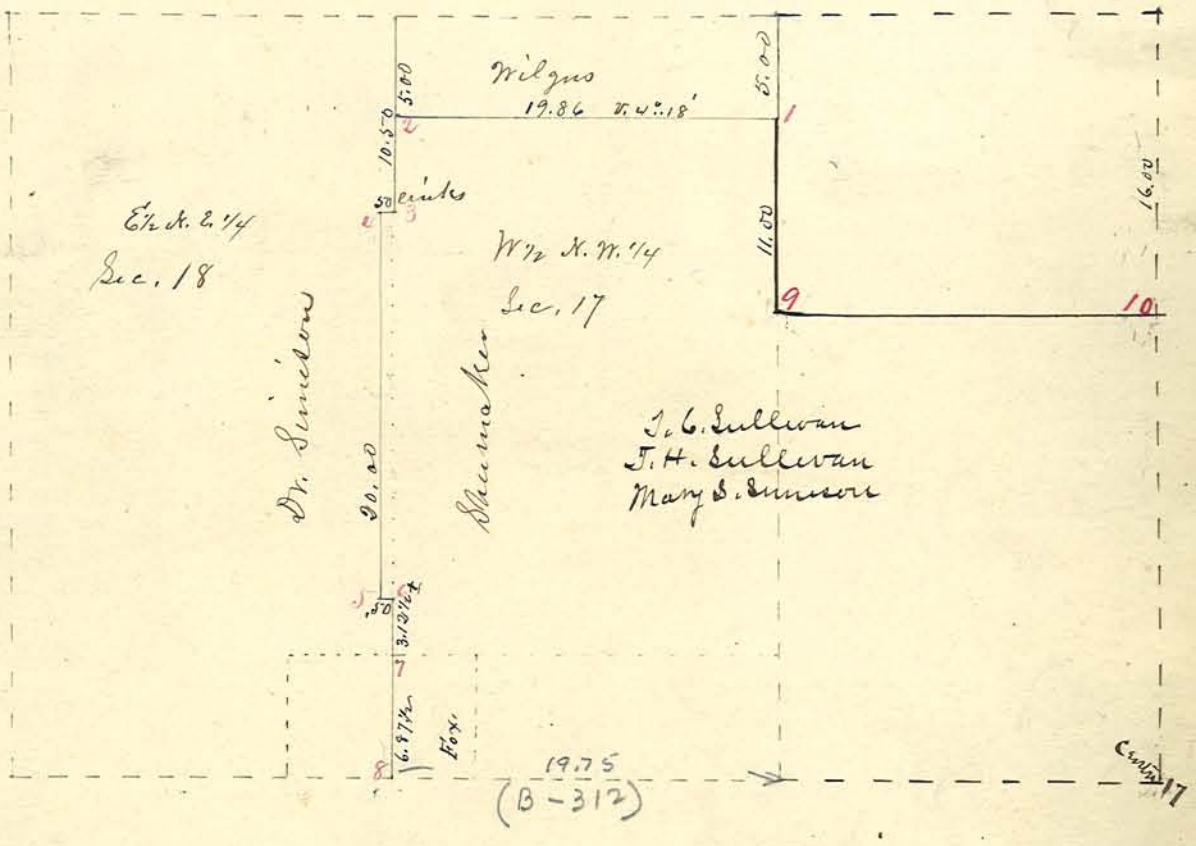

Corners.

1 Bk Oak 7 N 31 1/4 W 2 1/2
W. Oak 22 S 18 E 21 1/2

2 Bk Oak 30 S 11 3/4 W 48

3 Willow 7 S 43 E 28 3/4
Elm 22 N 22 W 37 = 1896

4 No witness

5 W. oak 10 S 16 1/4 W 23

6 R. Oak 14 N 75 W 40 Timmons

7 Stone W. Oak 18 S 89 1/4 E 114 3/4 } Located Sep. 10 .. 1875
8 " Bl Oak 22 N 7 1/4 E 178 } also stones set at 5 & 6

9 Sycamore 5 N 49 E 26
50 6 S 18 1/2 W 45

10 " Br. O. stump N 23 1/2 W 19 Timmons
Ash 12 N 83 W 20 1/2

Plat of Survey made at the Instance of Henry Barnhardt in the South East One Fourth of Section Fourteen (14) Town Twenty two (22) North, Range three (3) West

Paul Yundt & Daniel McMillan Chainmen.

March 17th 1869

P. C. Vawter C. S.



Corners

1 & 2 found Located

3 W. O. 8 tp. S 62 W 53 Original
W. Oak 40 N 34 E 121
Ash 8 S 22¾ W 42

4 Red Oak 8 N 17¼ E 32½
Elm 24 N 54¼ W 76¾

Plat of Survey made for John Ely Et. al in the South East Quarter of Section Eleven (11) Town Twenty three (23) North, Range four (4) West – All present Except Minrod Houser –

Thomas Camp & Jonnes Truitt Chairmen Philip Ely Flagman

March 30th 1869

P. C. Vanter C. S.



41.20
66
247 20
2472
2719.00

Corners.

1. found Located. 2 stake only –

3 Buck 30 S 44 W 15 Original
Elm 6 N 28¾ W 62
Do 8 N 66½ W 60½

4 Sugar 14 S 46¾ W 32¾

5 Locust 33 N 57½ E 68
Sugar 22 N 44 W 29¾

6 W. O. Stump 36 N 38¼ W 23

7 Sugar 3 S 66¼ E 34¼

8 Sugar 27 N 77½ E 46½
Hickory 9 S 57½ E 55½

9 Elm 4 N 1¾ E 58
Do 5 S 89 W 73¾

10 Sugar 4 N 52 W 35½
Buckeye 12 S 34 W 45½

11 Buckeye 15 N 35 W 16½ Original
B. Walnut 10 N 78 E 119

12 W. O. Stump 36 N 33 E 44 original
Hickory 10 N 28¾ E 23½

Plat of Survey made at the Instance of Fredric Murdock for the purpose of Establishing the Corners + lines on the West of the East Half of the South East Quarter of Section Six (6) in Town Twenty two North Range Five East - Also set the Corner on the North dividing the North East Quarter of Section Eight for Wm. Murdock

Legal Notice served on adjoining parties to first-mentioned Tract.

Fred. Murdock v Isaac Lutz Chamman - April 1st 1869.

P. C. Vawter C.

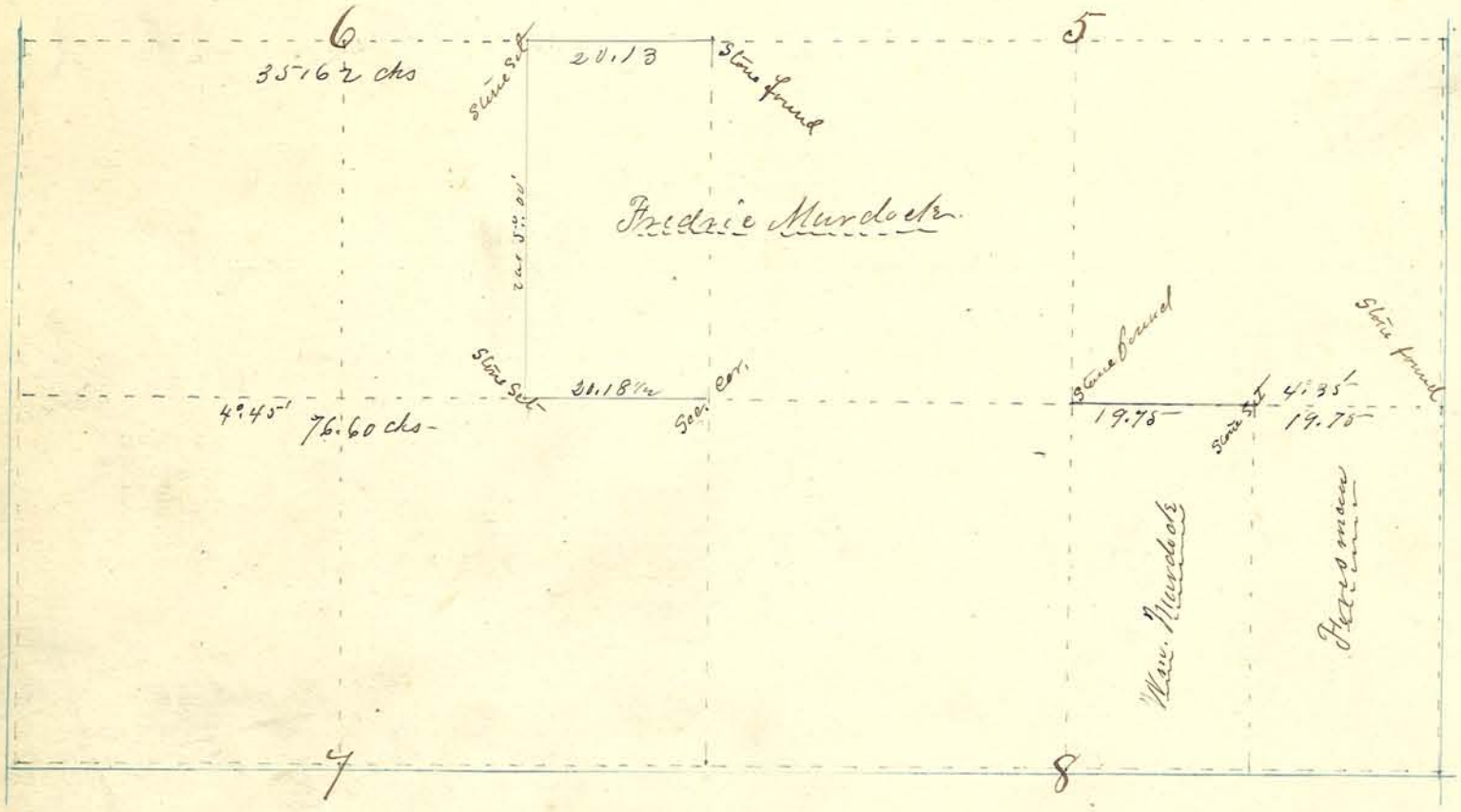

19.75½
39.50

Plat of Survey in the West half of the South East 1/4 of Sec. Twenty six (26) Town Twenty four (24) North, Range Five (5) West for Mary Northcutt, Et. al. Charles K. Ellis & Silas A. Morehouse Chainmen

April 21st 1869

P. C. Vawter C. S.

Corners

1 Red Oak 12 N 42 3/4 E 13 1/2
Do 12 S 14 3/4 E 40 3/4

2 Red. Oak 12 N 54 E 65 1/2

3 Stone found

4 Sec Cor 4 page 438

Plat of Survey made at the Instance of A. M. Miller in Section Four (4) in Town Twenty one (21) North Range Five (5) West.

Wm. P. Bentley & Alfred H. Steele Chainmen. A. M. Miller Flagman

April 12th 1869

P. C. Vawter C. S.

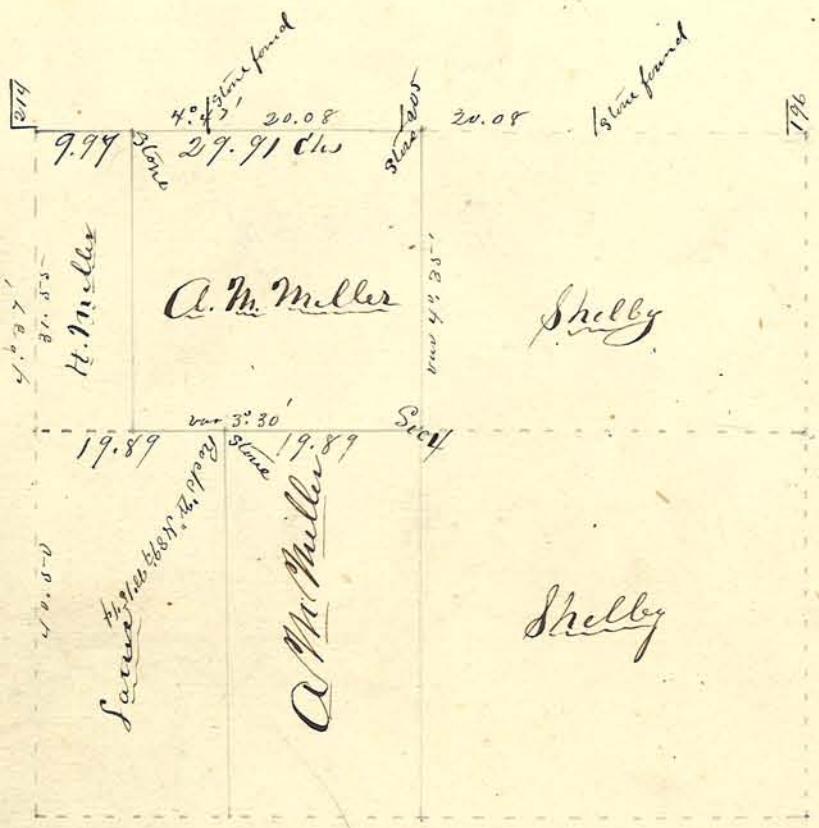

Plat of Survey of the East half of the North East Quarter of Section Twenty three, and of the West half of the North West Quarter of Twenty four - including also a part of the South West Quarter of Section Thirteen all in Town Twenty three (23) North, Range Four (4) West; done at the Instance of John Logis, James Bowen Et. al.

Anthony Wiler, Wm. E. Young & W. T. Bowen Chainmen -

Jas. Bowen Flagmen. April 19th 1869

May 14 - 1875 Set Stones at Corners 2. 7 & 10 & Witnessed corner 9 for, W. A. Potter. P. C. Vawter C. S. P. C. Vawter C. S.

Mch. 16 - 1876 - Set Stone & made new Witnesses at corner 3 & located Corner 16 for W. A. Potter ... P. C. Vawter



Corners.

1 & 9 found Located

16. Stone 3.00 East of Corner 2 & 30.00 West of Corner 4 or 10.00 West of Cor. 3
Sugar 10 S 33 E 13
Do 6 S 58 W 27

2 W. Oak 30 N 56 E 32 1/2
B. Walnut 16 S 36 E 40

3 W. Oak (Roots) N 28 W 19 } Originals { Sugar 7 N 73 1/2 W 21 3/4
Do - 24 S 52 E 65 } { Hickory 4 N 41 1/4 E 11 3/4

4 W. Oak 12 S 59 1/2 W 12
Sugar 3 S 26 E 14

5 Hickory 4 S 65 1/4 E 5
W. Oak 4 N 36 W 5 3/4

6. 7. & 8 No Witnesses

10 Jack Oak 9 East 27

11 Hickory (Stump) N 7 W 85 - Original
Bk Oak 4 N 60 1/2 E 9 1/2

12 See Corner 4 page 474

13 Buck 10 N 25 E 73 1/2 } Located Feb. 2. 1874
14 R. Oak 10 S 8 3/4 E 39 } for Jno Logis and
15 R Oak 6 N 51 1/4 W 13 3/4 } Jas. Bowen. P. C. Vawter C. S.

9 Stone found Located
Hickory 6 S 18 1/4 E 48 1/4

5 Stone Coffee tree 6 S 3° 15' E 21.0 ft } M. W. Miller Co. Sur.
Sasafras 6 N 8° 15 E. 7.0 " } T. C. McKee Deputy
6 " Elm 10 N 84° 15' W 3.3 ft. } Feby. 28. 1898

Feby. 28. 1896. after due and legal notice to W. S. Potter, at the instance of Henry Huffman, I retraced the lines from Cors. 11 to 6 and from Cors. 6 to 5 and relocated corners 6 and 5
Andrew Nelson } Chainmen
Willard E. Gove }
Feby. 28. 1896.
Melville W. Miller County Surveyor
T. C. McKee Deputy

June 21 - 1905 - Run line from corner 5 to corner 13 for Mr. Jones
P. C. Vawter Dep. C. S.

Plat of Survey made for Geo. C. Price et. al, in Section Thirty (30) Town Twenty One (21) North, Range Five (5) West. The Parties whose names appear on Plat were present Consenting & aiding in the Survey. The small Lots marked "A." "B." & "C" are bounded respectively as follows - "A" 16 poles & 13½ feet N & S by 9 poles & 13½ feet E & W — "B" 24 poles & 1 foot N & S by 9 poles & 13½ feet E & W — "C" 8 Poles N & S. by 30 poles E & W - and were Surveyed for F. J. Burnett et. al. The beginning point of Survey was the N. E. Corner of the Section where a Stake was found with appearance of a Mound, and regarded by parties as the Original Corner -

F. J. Burnett & Lewis Wilz Chainmen on Larger Tracts
J. K. McMillan & David Shull " " Lots "A" "B" & "C" } April 30 & 31st 1869

P. C. Vawter C. S.

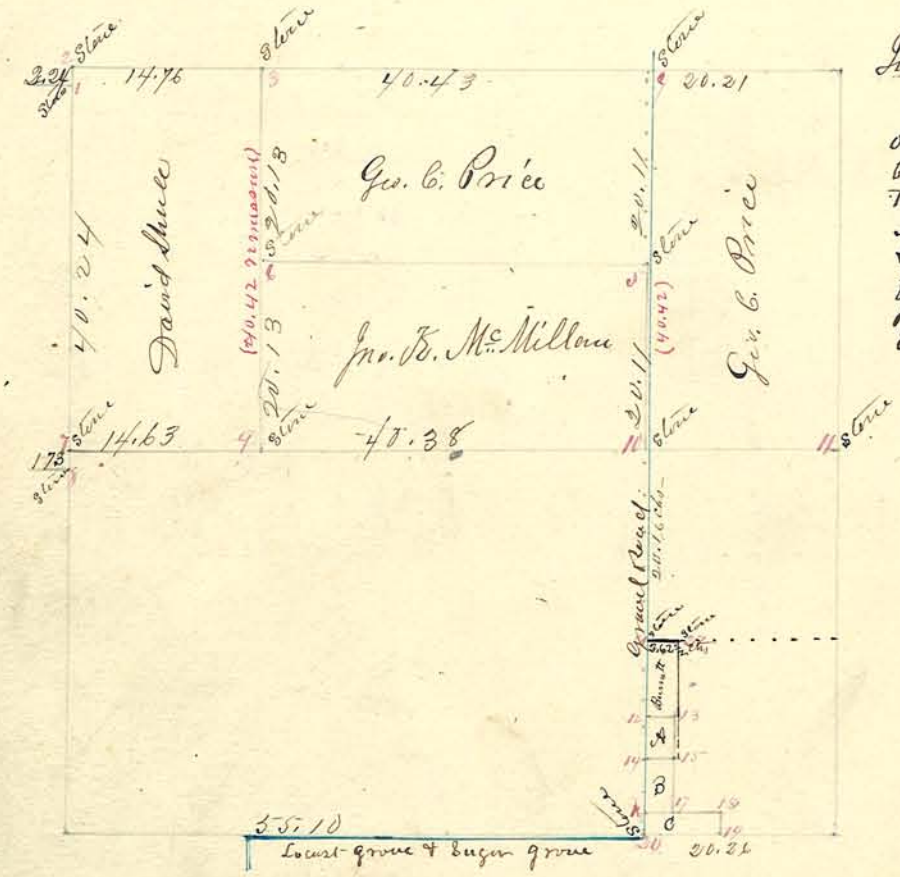

June 20 - 1894.

After legal notice to other parties in interest given by Albert Dettbenner owning Tract marked "Jno K. McMillian" I relocated Corners numbered 5 & 6 & marked line between them for a public Highway. At 5 I planted stone & at 6 I found the stone set in former survey - Also planted stone at Number 4.

Dettbenner & Stewart Chainmen

P. C. Vawter Dep. C. S.

Corners.

1. 7. & 8 found Located
2. 3. 5. 6. & 9 Stone with broken mound beneath
4. 10. 11. & 21 Stones only
12. 13. 14. 15. 16. 18 & 19 Iron bars
17. Stake 20. Stone with Iron bar beneath
21 & 22 Stone Set for F. J. Burnett May 3rd 1870 P. C. Vawter C. S.

Plat of Survey made at the Instance of Thomas Jones in Section Eleven (11) & Twelve (12) in Town Twenty two (22) North, Range five (5) West.

May 3rd 1869

P. C. Vawter C. S.

Sept. 5. 1881

At the Instance of R. W. & W. W. Robert I measured off Thirty acres on the South side of the Tract marked "Jacksons" & set Corners as indicated on Plat. P. C. Vawter C. S.

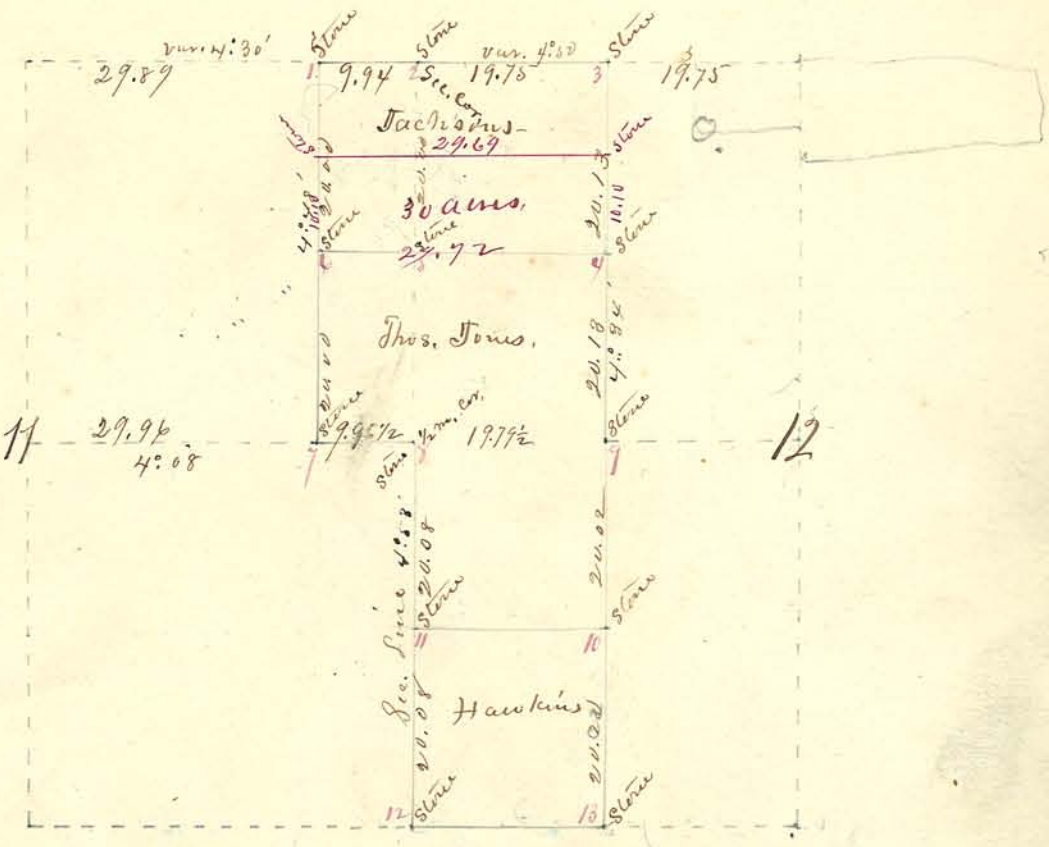

Corners

1. 2. & 7 Stones with Stakes under
3. 8. 9. 12. & 13 Found Located
4. 5. 6. 7. 10. & 11 Set Stones

Plat of Survey in the East fractional ½ of the S. W. fractional 1/4 of Section Twenty six (26) in Town Twenty three. (23) North Range Five (5) West made at the Instance of Isaac Shriner et. al, Parties present & Consenting

Isaac Shriner & Jas Fuller Chainmen. S. Layton Flagman -

For Outline of Cincinnatus See page 232

May 5th 1869

P. C. Vanter C. S.

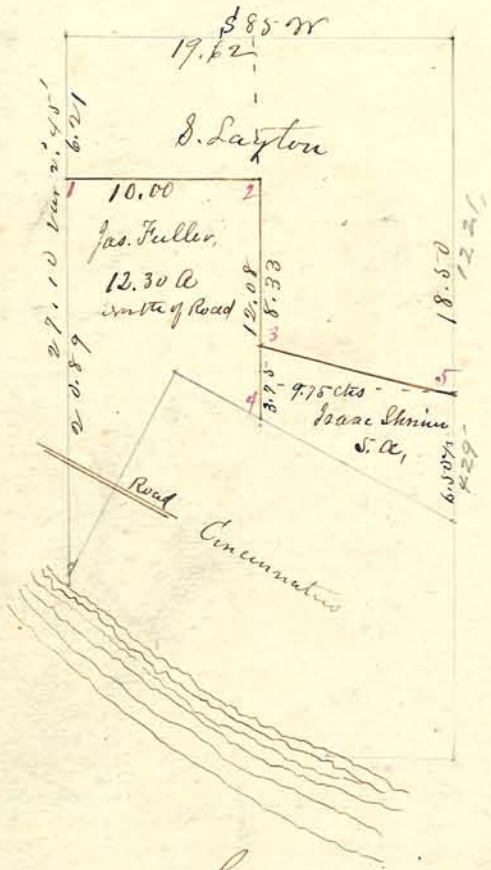

Corners

1 Hickory 10 N 38 E 13¾
2 Blk Oak 16 S 37½ W 41½
3. No Witness
4 Blk. Oak 7 S 52½ W 15
5 Stone in Road with Sassafras post under,
A Stone at each Corner.

Plat of Survey made at the Instance of H. C. Barnes et al for the purposes of Establishing the Range line between Ranges Three & Four Town Fourty four North, Also Establishing the Corner of Sections Seven (7) & Eighteen (18) on said line –

May 13th 1869

P. C. Vautier C.S.



Plat of Survey in the West half of the South West Quarter of Section Thirty five (35) Town Twenty two (22) North Range Three (3) West made at the Instance of Jacob Eichinger.

David Reser & Wm. Roller present and Consenting.

David. Reser Ben. Riley & Wm. Roller Chain & flag. bearers.

May 14th 1869

P.C. Vawter C.S.

In a Survey Made Aug. 5, 1878, & Recorded in Book "C" page 212, it was found that the assumed Corner on the North line Marked "old stake" in the survey here recorded was erroneous & that the true Corner at that point was about 21 feet south of said assumed Corner which had the Effect of placing Corner No 2 of this plat about 20 links further south where a stone was planted for D. M. Reser, Jacob Eichinger not being present, P.C. Vawter C.S.



Corners

1 Br. Oak 12 N 70 W 4/6
W. Oak 30 N 37¾ E 42½

2 Double Buckeye South Prong 3 North ¾
Hickory 4 South ¾

3 Set for Cor. in Sec. 34 for Wm Roller
Hickory 20 N 25½ E 29
Do 12 N 54 W 28½

Plat of Survey made at the Instance of Dan'l Royse of Three Acres in the South West Corner of Lot No. Twelve (12) of Channey's Plat of Bottom Lands - in Section Twenty (20) Town Twenty three (23) North Range Four (4) East - See pages 352 + 353 -

May. 24th 1869

P. C. Vawter C. S.

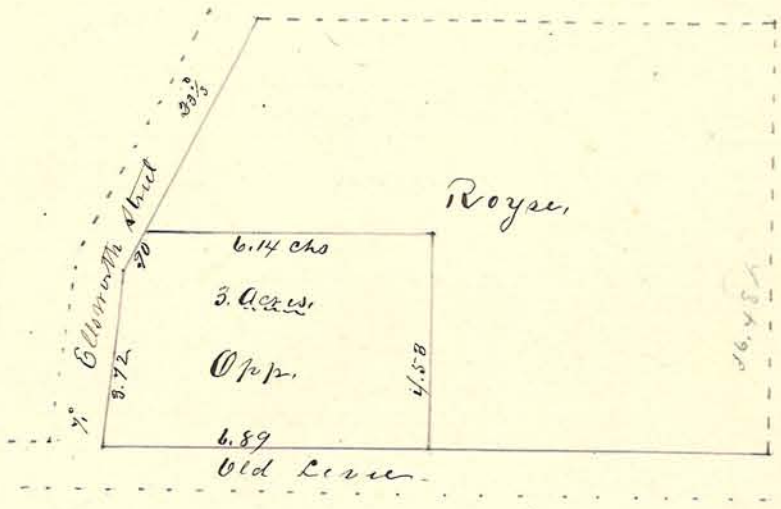

Plat of Survey made in Accordance with the following Notice -

" Notice of Survey. - To All Whom it may Concern - You are hereby notified that we will proceed with the County Surveyor, on Monday the 24th day of May next, Continuing from day to day till the Work is Completed, to Establish the Corners and lines of Lands owned by us in Sections Two (2) and Three (3) of Town Twentyfour (24), Range Three (3) West in Tippecanoe County Indiana

C. B. & C. M. Parker
Jacob Swatz
A. H. Bowen
R. J. Wilson

April 24th 1869 "

Which Notice was inserted three weeks prior to Survey in the Delphi Journal. P. C. Vawter C. S. May 24th 1869

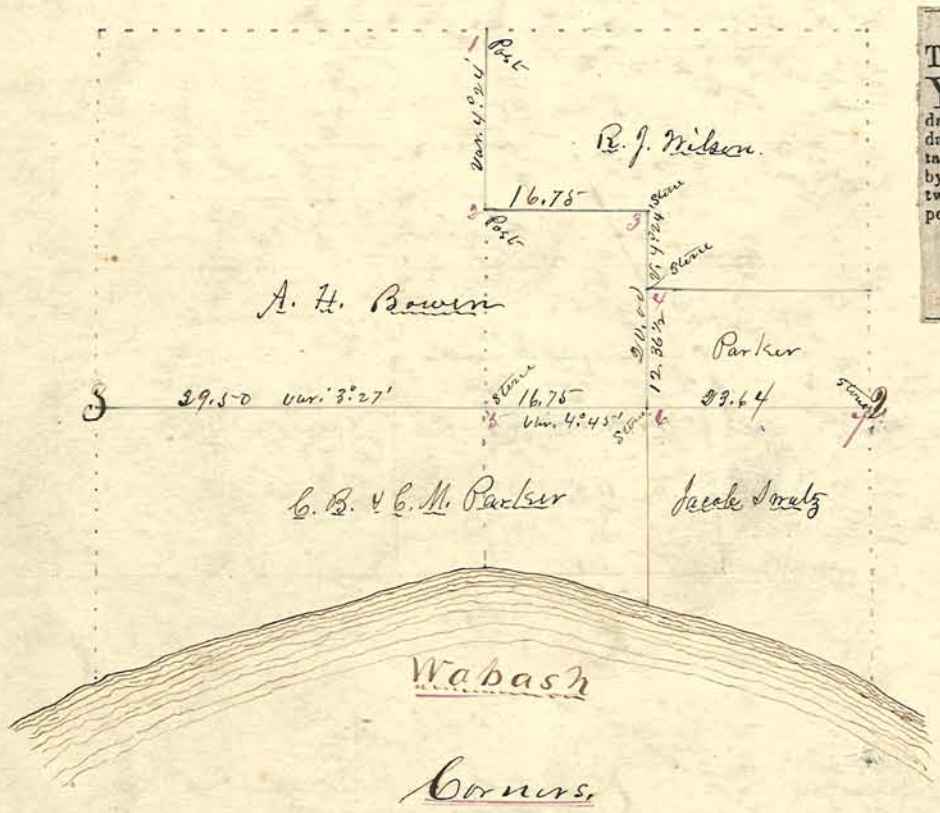

Notice of Survey.

To all whom it may concern.

YOU are hereby notified that we will proceed with the County Surveyor, on Monday the 24th day of May next, continuing from day to day, till the work is completed, to establish the corners and lines of lands owned by us in sections two (2) and three (3), of town twenty-four (24), range three (3) west, in Tippecanoe County, Indiana

C. B. & C. M. PARKER,
JACOB SWATZ,
A. H. BOWEN,
R. J. WILSON.

April 24, 1869. 20w3c

Corners.

1. H. Locust (stump) 30 East 42 } originals
   Elm 36 West 16
   Hackberry 16 East 56
2. Buckeye 12 N 57½ E 18¾ } Stockton
   Hackberry 10 S 36½ E 20
   Do 24 N 7 E 36¼
3. Hickory stump 6 S 87½ E 6 Stockton
   B. Walnut 14 S 16¾ W 49
   Do 10 N 23¾ E 31
4. W. Oak 12 N 2 E 21½
5 & 6. No Witnesses
7. Elm 18 S 27¾ W 45

Plat of Partition of the West fractional 1/2 of the South fractional 1/2 of the North East fractional 1/4 of Sec. 4, And of the North 1/2 of the West 1/2 of the South East 1/4 of Sec. 4. Also of 23 A± North part East fraction, of the North West fractional 1/4 of Sec. 9; All in Town 24 North Range 3 West.

Common Pleas Court. Case, Magdalene Becker Et al. vs - Isaac Striker Et. al.

Wm. R. Todd, Wm. Mate & P. C. Vawter Commissioners -

June 14th 1869. P. C. Vawter C. S.

Mch, 1st 1876 Resurveyed in outline, for Richard Leffler Tract marked "Richard Striker" "Isaac Striker" and Phebe Ann Striker & relocated corners numbered 1. 2. 3 & 4 - Andrew Umbenhocker & Geo. G. Gribie Chainmen -

P. C. Vawter C. S.

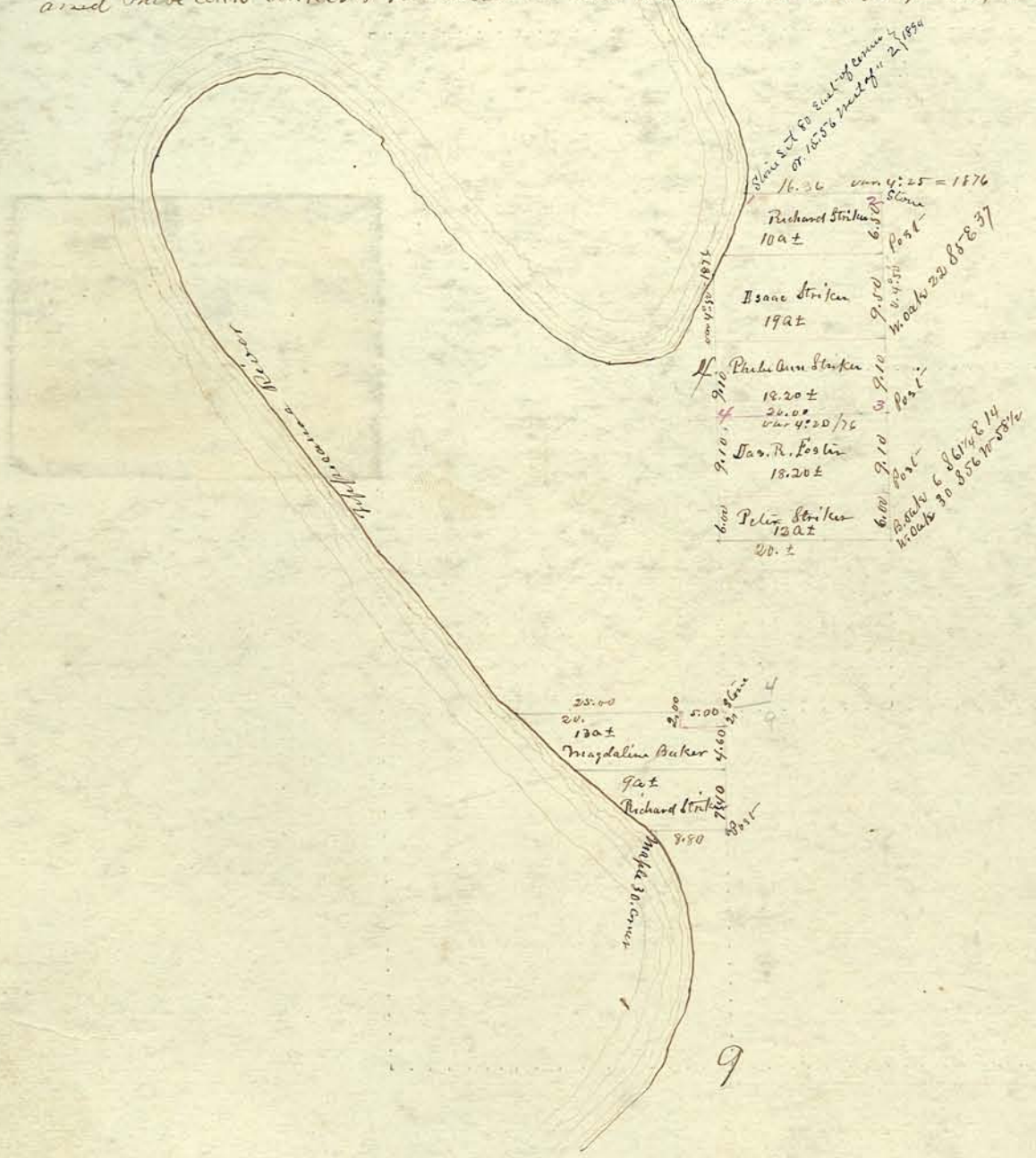

Corners.

1. Post. W. Oak (Stump) S 12 E 6.5 Miller
2 " B. Walnut 18 S 58 E 21¼
3 " W. Oak 6 West 26
4 " Thence N 6¾ W 6t

9

Plat of Survey made at the Instance of Irvin Taylor, after legal Notice to interested parties, for the purpose of Establishing the East Line and Corners of the South East 1/4 of the South East 1/4 of Section Eighteen (18) Town Twentyone (21) North Range Four (4) West.

I found a Stone set for the South East Corner of the Tract, but not exactly agreeing with the Witnesses thereto, I reset the same according to Witness Trees - Isaac Williams & Robert Hedrick Chainmen -

June 21st 1869 P. C. Vawter C. S.

Oct. 15th 1886

At the instance of Geo. W. House I located corner number (1)
Henry Cox & Sylvester Bernhardt - Chainmen -
Everett B. Vawter C. S.

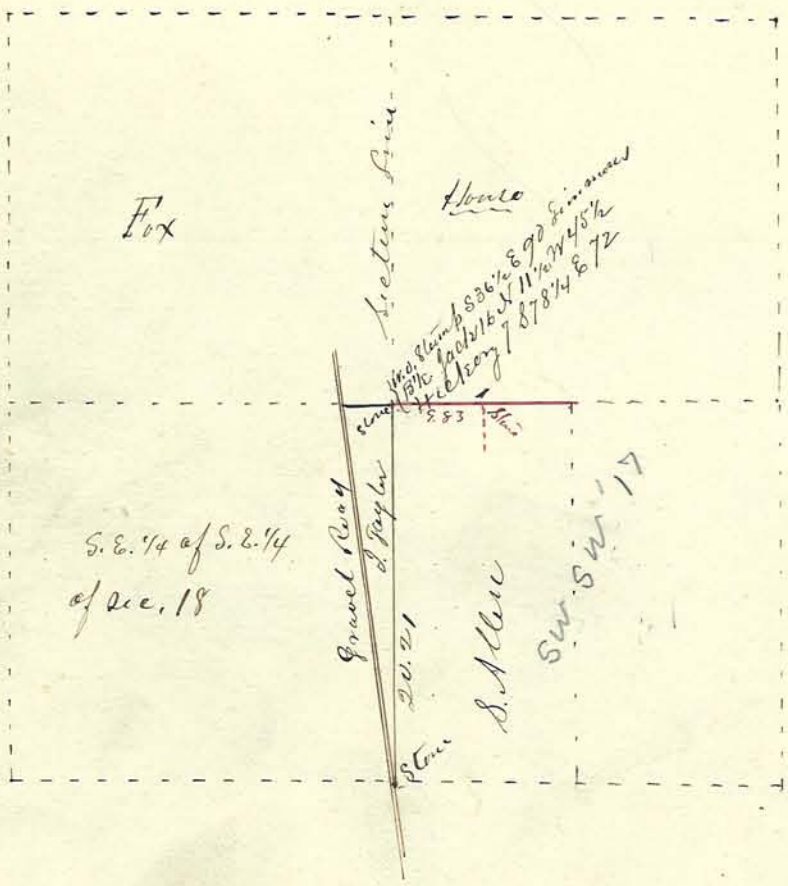

Plat of Survey Made in the South East Quarter of Section Twenty (20) in Town Twenty three (23) North, Range Three (3) West for Sidney Arnold.

Frank Arnold & Peter Arnold Chainmen —

Note — The Corner of the Line from Cor. 2 to Cor. 1. was not determined by Tracing through, & Correcting, but from variation noted on a former Survey.

July 23rd 1869

P. C. Vautier C. S.

Note No. 2

In a Survey made by me & recorded on page 560 I found in Tracing the Line through the Section East & West that Corner No. 1 is three links too far North —

P. C. Vautier C. S.



Nov. 22, 1875.

Made Survey of the "2½ Acre" Tract shown on the plat, for Sidney Arnold, & by him conveyed to Francis D. Arnold.

P. C. Vautier C. S.

Corners.

1 Red oak 10 S 65 W 23½
Do. 14 N 82¼ E 20

2 W. oak 36 S 70 W 61½ Trimmions
Cherry 7 N 84¼ W 35

3. No Tree Available

4 W. oak stump N 34½ W 145 "
Hickory 7 N 84¼ E 17

4.75
6
28.50
2850
313.50

19.96

Plat of Survey made for Chris. Scherer in the South East 1/4 of the South West 1/4 of Section Thirty five (35) Town Twenty three (23) North Range Four (4) West, being that part of said Tract lying between the line of the Dayton Plank Road as formerly used, and the present Gravel Road.

Aug. 12. 1869

P. C. Vawter C. S.

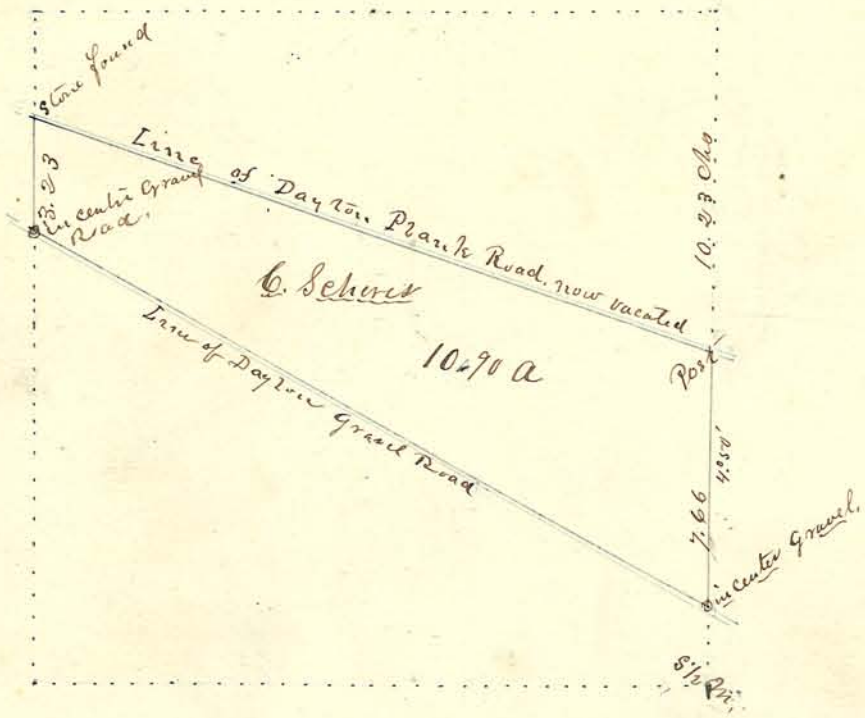

Plat of Survey of a 5 Acre Tract in the South East Corner of the South West 1/4 of Section Thirteen (13) in Town Fronty four (24) North, Range Three (3) West done at the Instance of John W. Emrich; Also of A Church Lot for Zion Evangelical Lutheran Church, in the North East 1/4 of Section 23 of Same Town and Range. The North East Corner of Said Lot is Nine Chains South of the North East Corner Section

Aug. 30, 1869

P. C. Vawter C.S.

Oct. 17-1877 Made Survey of Cemetery Lot in the North West Quarter of Sect. 24 - beginning on the West line 7.73 Chains South of the North West Corner of Said Section & running East 2.97 1/2 Chains & South 7.39 Chains. P. C. Vawter C.S.

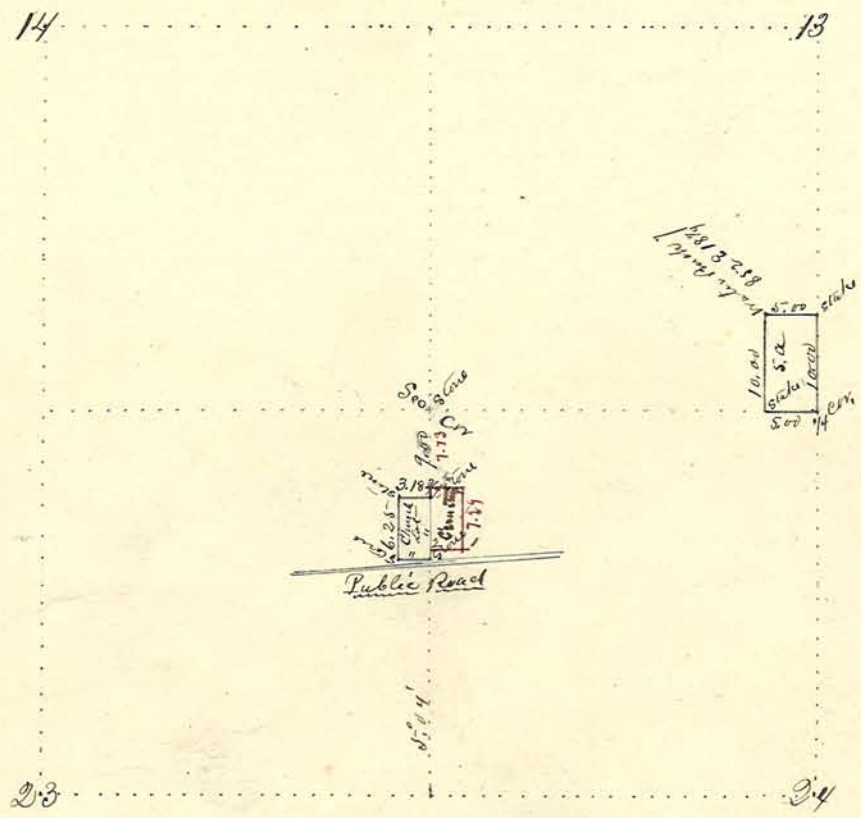

Corners to Cemetery Lot.

1. South East Corner of Lot
By compass 20 N 80 1/2 W 17

2 South West Corner of Lot
foundation Stone South East Corner of Zion Church
N 89 W 38 2/3

Corners on North End Stake only

Nov. 9-1894 - Set stones on the North end & also at S.E. corner - S.W. corner stone found

Plat of Survey of 15 Acres, in the South East part of the South West 1/4 of the South West 1/4 of Section Seven (7) Town Twenty three (23) North Range Four (4) West; made at the Instance of Saml Beckner & by him Conveyed to Cyrus Ball.

Sept. 1st 1869

P. C. Newton C. S.

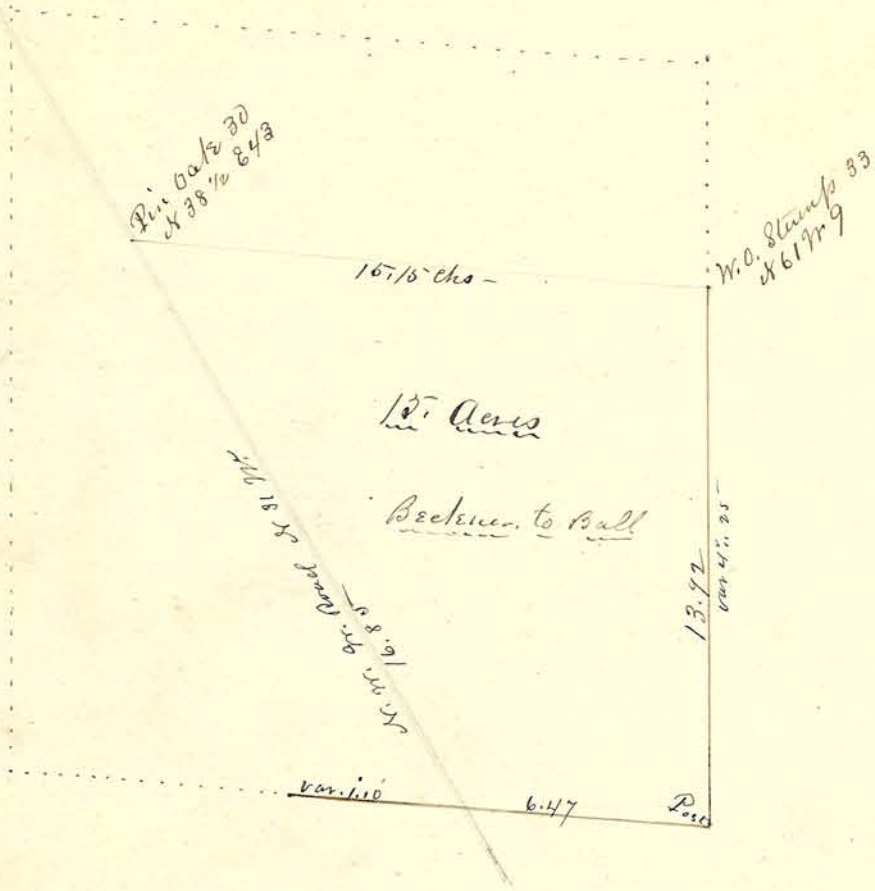

Plat of Survey made for Sam'l Thompson Et. al. in the South East Quarter of Section Twenty five (25) Town Twenty two (22) North Range th (3) West; Parties in interest present & Consenting –

Bradley Bowman & Wm. Gibson Chain Bearers,

Sept. 10th 1869

P. C. Vawter C. S.



Corners.

1 Buck 22 N 14½ W 50

2 Hickory (Stump) S 35 W 30 Original
W. Oak 36 N 33¾ E 19½

Plat of Survey made for the purpose of ascertaining the Area of that part of the South East Quarter of Section Ten (10) Town Twenty two (22) North, Range Four (4) West which Lies to the South West of the Railroad.

Done at the Instance of Henry A. Fulton
Sept. 28, 1869

P. C. Vanter C. S.

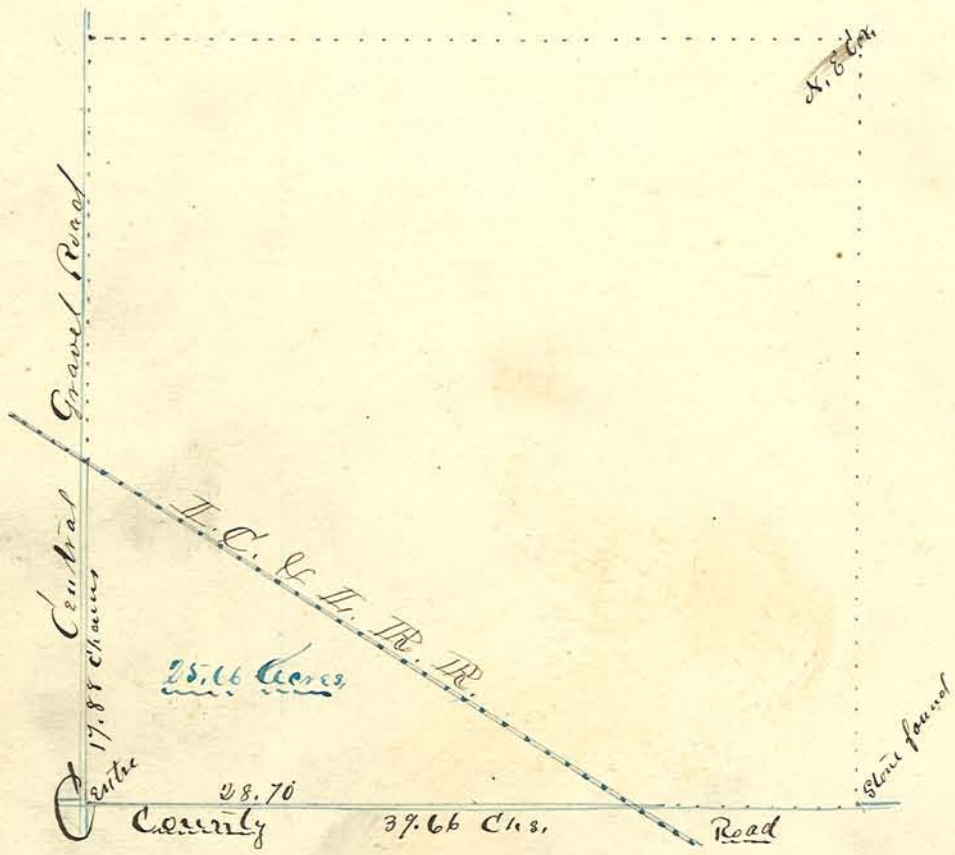

Plat of Survey of Sixteen Acres off of the South End of the West Half of the South West fractional Quarter of Section Six (6) in Town Twenty two (22) North, Range Four (4) West.

Done at the Instance of John McLaughlin.

Oct. 1st 1869

P. C. Vawter C.S.



Blue figures by E.S. Minton C.S. Feb 23-1921.

Plat of Survey made at the Instance of Philip Mowry in the East Half of the North West Quarter of Section Twenty (20) Town Twenty three (23) North, Range three (3) West, Cornelius Sexton present, consulting, & taking part in Survey.

Daniel Buck & James Maltocks, Chainmen.

October 18th 1869

P. G. Vaoler C. S.

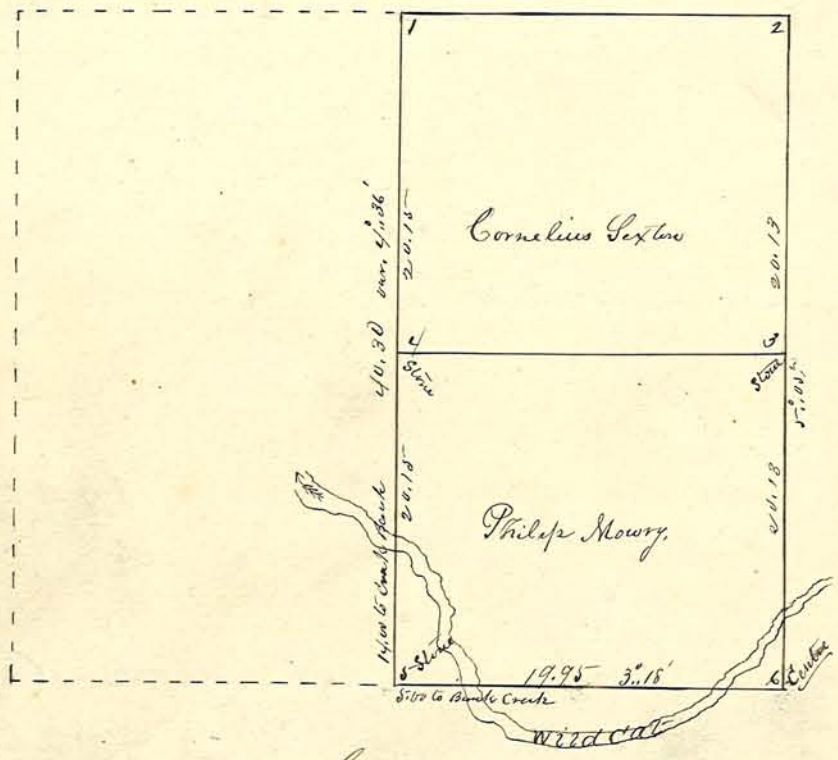

Corners.

1 & 2 see corners 3 & 4 page 443

3 W. Oak 40 S 40 E 8/8
Elm 7 N 65½ W 22½

4 W. Oak Stump 36 N 65½ E 23½

5 Sugar 20 S 21 W 83

6 Sycamore 6 Corner Free.
Bn. Oak 18 N 67½ W 18
B. Walnut 6 S 80 E 47¼

Plat of Survey & Subdivision of the South East Quarter of Section Twenty Seven (27) Town Twenty four (24) North, Range Six (6) West, done for Jeremiah Edwards, W.A. Brown, & John Collier - Jas. Cunningham & John Silvers present & Consenting.

The North & South Centre line was determined by Corners 9 & 10, & the East & West Centre line by Corners 8, & 11, all of which were found located,

N.W. Rawlings & Gustavus Johnson Chainmen J. Edwards Flagman.

October 27th 1869

P.C. Vawter C.S.



Stones were set at Corners 1.2.3.4.5.6.7.7.
" " found " " 8.9.10.11.+12

Aug 28-1922.
Reset 1 Reset stone
13 - Set 1" Pipe 20' E
14 " 1" " 20' E
15 Set 1" pipe
16 " 1" "
E.S. Edwards - Ross Edwards & Bert Edwards present and consenting

AG Arnold } Chainmen
EC Minton }

E.C. Minton C.S.

Plat of Survey perpetuating the Corners & Establishing the line between Sections One (1) & Two (2) of Burnetts Reserve, at the Mouth of Flint Creek, Town Twenty two (22) North Range Six (6) West. Done for T. Sherry et. al.

Nov. 30th 1869

P. C. Vawter C. S.

Nov. 8-1877 - At the Instance of Sherry after due Notice to Wm. Doyle owning adjacent land in Section Three (3) I relocated the Northern line & Corners of Section Two (2) of Burnett's Reserve, which Corners are numbered 3 & 4 on Plat below. P. C. Vawter C. S.

Corners.

1 Sugar 18 S 22 E 24 Original
B. Walnut 36 S 49 E 106
Sycamore 30 N 3½ E 85½

2 W. oak 30 N 26 W 278 — "
Do 24 S 73 W 164 "
Do 12 S 16¾ E 20

3. Set by measurement 350 from line of Sections 10 & 11 - 22 - 6 - Rock 32 x 32 inches Centre of Tap. S 15¼ W 304

4. Corner washed away found Elm Witness from which I determined the intersection of the line with the River & made new Corner - with Elm 12 S 7 E 22¼ Maple 24 N 64¾ E 52¾

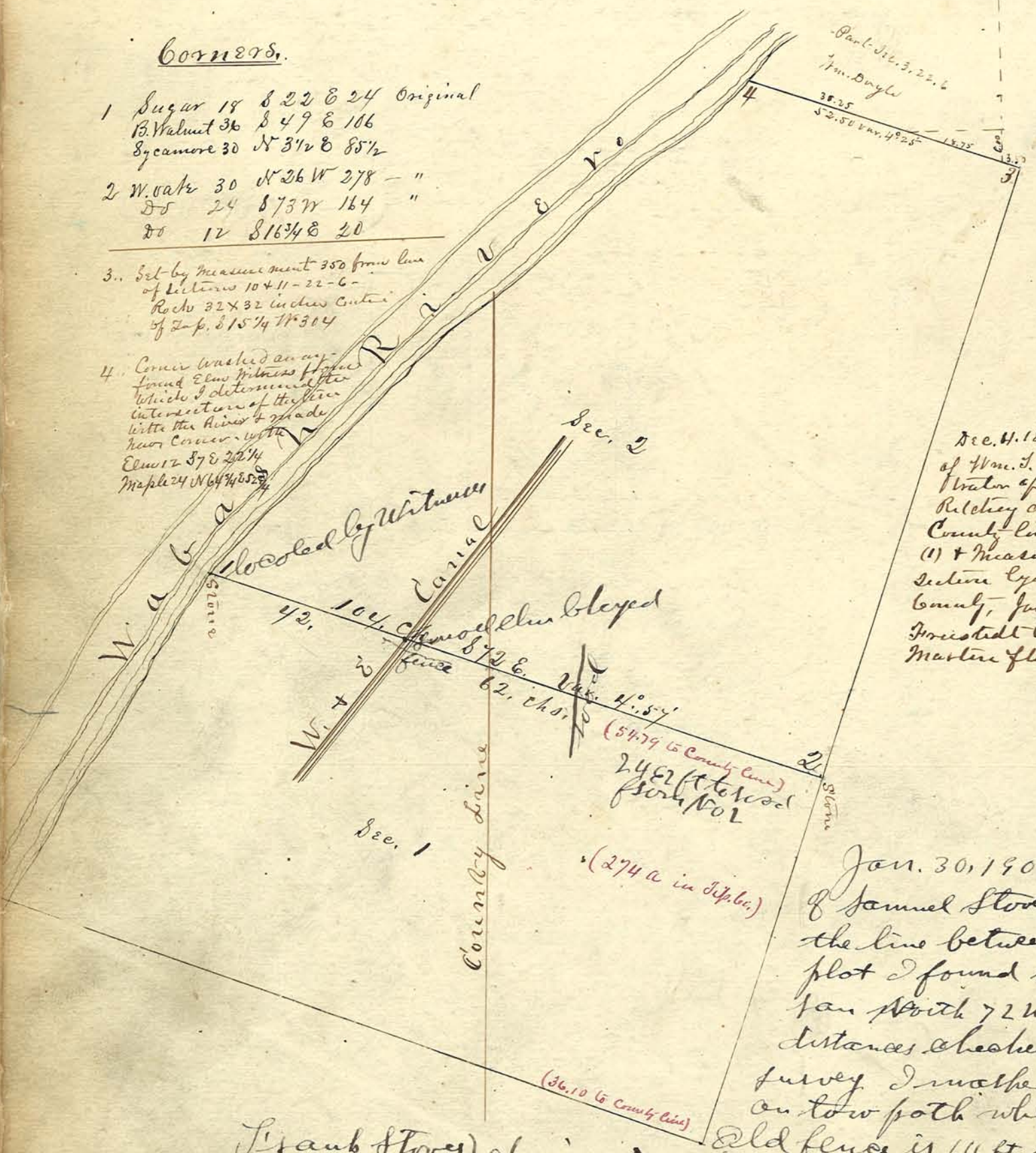

Dec. 4. 1879. At the Instance of Wm. T. Murdock, Administrator of the Estate of Wm. Ritchey deceased I traced the County line across Section One (1) & Measured that part of sec. Section lying in Tippecanoe County, Jas. Turner & Samuel Freistedt Chainman - John Martin flagman.

P. C. Vawter C. S.

Jan. 30, 1908 At the instance of Samuel Stoves I retraced the line between Sec 1 & 2 on plat I found Stone No 2 and ran North 72 West to rives distances checked with old survey I marked small Elm on tow path where line crosses Old fence is 14 ft South of line by a honey locust tree Gate post where the line intersects highway is 22 ft South of line East End of Stovers fence is 8 ft South of line

T. Frank Stoves } Chainmen &
Ivan Sherry } Flagmen

A. S. Arnold Co Surveyor

Plat of Survey in Section Thirty four (34) Town Twenty four (24) North Range Six (6) West, made for Thomas Dougherty, Stephen Sappington Sen. & Jun. et. al, Present & Consenting John Magee & Ephraim Leaming. Verbally Consenting but not present Aaron Vannatta.

Jno Magee Fred Wordhaus, Thos. Dougherty & Ephraim Leaming Chainmen
S. Sappington Jr. & Jno. Mather Flagmen.

Done Dec. 2nd & 7th 1869

P. C. Vincter C.S.



Corners.

1. 12. 13. & 17 found Located
2. 3. & 5 Located in a previous Survey, see pages 444 & 561
4. 6. 7. 8. 10. & 15 Stones Set without witnesses
9. Cotton wood 22 N ½ W 30½
11. West prong Blk Cherry 8 S 85 E 34½
14. Coffee Nut 12 N 53¾ W — 34
16. Rock "W" S 54¾ W 26½
18 - Stake - Crotch Top, flat rock 2x2½ West 23½ Oct. 25-1889

Plat of Subdivision of the North East Quarter of Section Seventeen (17) Town Twenty three (23) North, Range Five (5) West, said Survey being in a Mutual partition, wherein James M. Stockton, James Rock and Peter Wolf acted as Commissioners by agreement of the parties concerned, whose names appear on the Plat. I found a Stone set for the middle of South line which according to our measure was 17 links too far East, I therefore disregarded it in this division except as determining the South line.

John Gates & John L. Longnecker Chainmen. Harrison Gates Flagman. Henry Gates Axeman.

Dec. 8th & 9th 1869 P. C. Vawter C. S.

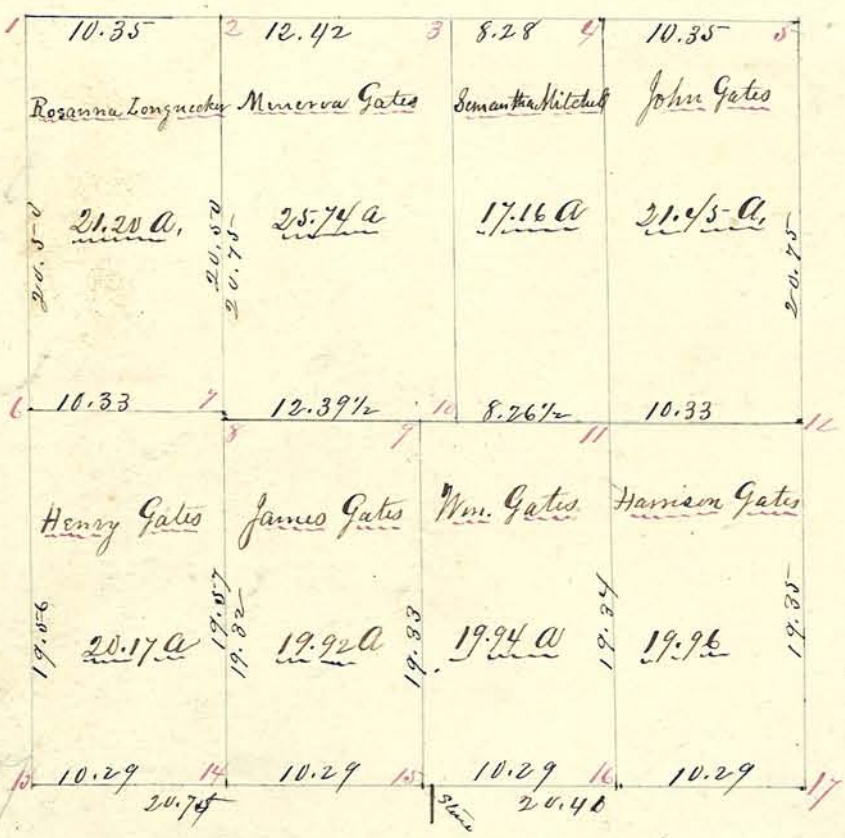

Corners.

1. 5. 13. 17 Found Located
2 + 7 No Witnesses.
3 B. Walnut 18 N 21½ W 5⅞
4 Sugar 12 S 28½ E 46½
W. Walnut 18 N 4¾ W 104
6 Centre prong ash Cluster 10 S 47½ W 12½
Cherry 12 N 32½ W 36¼
8 Centre Large Rock N 83¼ W 330½
9 W. Oak 48 S 11¼ E 25.9
10 Centre Stone 15 N 30 E 74½
11 Jack Oak 10 S 10¾ E 18¼
12 B. Walnut 4 S 49½ W 21¾
Do 10 N 46 W 5⅞
14 Sap Oak 9 S 1¾ E 14
Poplar 6 N 74½ W 20¼
15 Beech 4 N 5⅞ E 11¼
Elm 7 N 85½ W 9½
16 W. Oak 8 S 61½ E 34½
Hickory 24 N 1¼ E 24

Plat of Survey & Subdivision of the South half of the North East Quarter of Section One (1) Town Twenty three (23) North, Range Six (6) West, made at the Instance of Stephen Sappington.

Abram Shambaugh & Stephen Sappington Jr. Chainmen.
John Sappington Flagman.

Dec. 12th 1869

P. C. Vawter C. S.

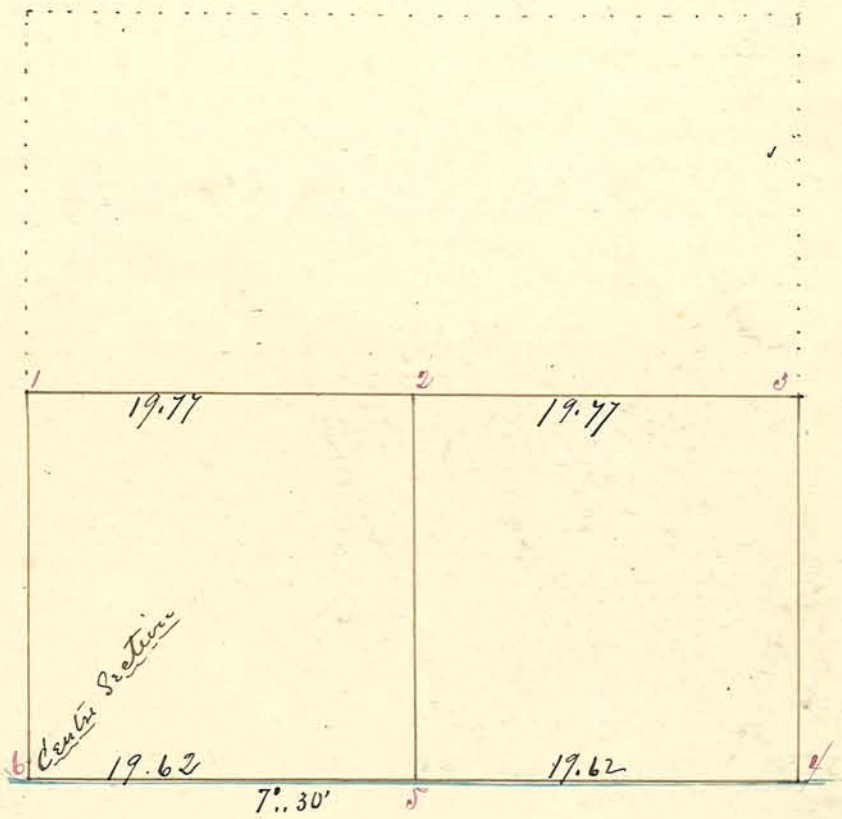

Corners.

1 Bel-Stone Bl'k Oak 10 N 25½ W 35 Gum
Sassafras S 17 W 13¾

2 " " H. Prong Cripple W. Oak 15 S 60 E 159½

3 " Found Located.

4 " " White Oak 24 N 82 W 38 Original

5 " " " Oak 24 N 21½ W 92¾

6 " " Sod Tree.

Plat of Survey of the North East Quarter of Section Eight (8) Township Twenty three (23) North, Range Three (3) West, made for Samuel Buck, Jacob Lesley and M. R. Virgin -

Jacob Lesley & Joseph Carr Chainmen. M. R. Virgin Flagman -

At the North West Corner of the tract, a Stake was found, but no remains of witness and as said Stake was Several feet South of a right line from Section Corners, I disregarded it, & placed the Corner on a right line, Equal distant from Section Corners

Dec. 21 & 22nd 1869 P. C. Vawter Surveyor T. C.



Corners.

1 Stone Hickory 6 N 18 98

2 " Crab apple 6 S 12½ W 87

3 " Found Located

4 " Sarvise 10 West 80

5 " Beech 18 S 3 W 13
Elm 10 S 83¾ W 21¾

6 " W. Oak 36 S 20½ E 37

7 " Poplar 30 S 23 W 47½
Sugar 12 North 12

Plat of Survey for John B. Wolf in the S. W. 1/4 of Section Fourteen (14) and the N. E. 1/4 of Section Twenty three (23) Town Twenty four (24) North, Range Three (3) West

C. Isley Present & Consenting.

Reuben McCarty & Jacob Schnepp Chainmen.

Isaac Wolf Flagman.

Dec. 27 – 1869

Jan. 19 – 1894 Measured 40 a Tract for J. D. Ball & P. C. Vawter Dep. C. S.

P. C. Vawter C. S.

29.92
9.98
39.90



Corners.

1 Beech 15 S 34 W 14 } Timmons-
(Poplar (stump) N 26 E 27 }
W. Oak 30 N 40½ E 29 = 1894

2 Beech 15 S 58½ W 28 "

3 & 4 See Cors. 1 & 2 Page 260

5 Poplar 8 N 45¾ E 70

6 Sugar 24 N 76¾ W 22 Timmons.

7 Beech 12 S 6¾ W 11¾ } 1894
8 W. Oak 12 S 35 W 5 }

Plat of Survey in the South half of Section Three (3) in Township Twentyone (21) North Range Four (4) West, made at the Instance of Andrew Metzger Et. al. ten Days Notice having been given by said Metzger. Huber, Young & Hineline Chainmen — Metzger Flagman.

Jan. 3. & 4th 1870

P. C. Vawter C. S.

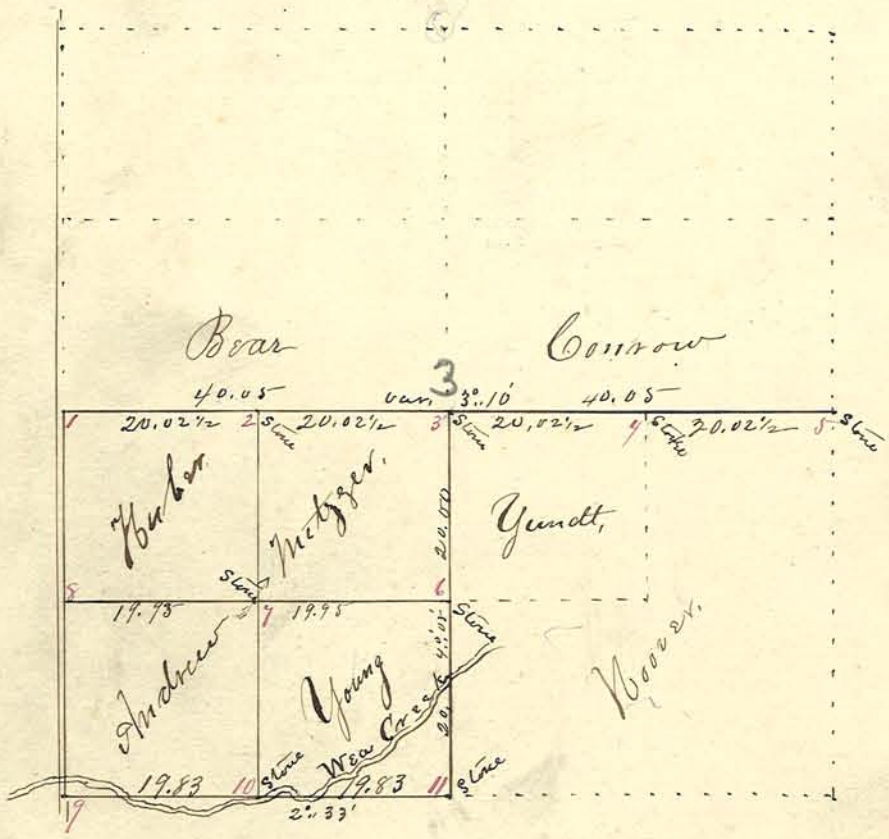

20.21½

Corners

1. 8. & 9 See page 530
2. B'k Oak 7 — N 33½ E 11
   Do 4 S 9½ E 2
3. Hickory 12 N 45¾ E 28
   Do 4 S 33½ E 29
4. Hickory 3 N 27¼ E 2¼
   Buckeye 5 S 50¼ W 1¾
5. R. Oak 24 — North 330 original
   W. Oak 15 N 38½ W 56½
   Elm 4 N 65 E 15
6. B'k Oak 10 N 60¼ W 6¾
   Do 6 S 64¼ E 10½
7. W. Oak 15 N 4¼ E 27¼
10. Willow 12 N 65¼ E 132
    Do 12 S 68½ W 115
11. Hickory 18 N 9 E 142 Original
    W. Oak 7 N 59½ E 53

Plat of Survey for James Parlan of a small tract of land in the West half of the South East Quarter of Section Thirty one (31) Town Twenty three (23) North, Range Four (4) West, being a part of Lots One & Two in the Division of the Estate of Levi Hawkins. For Original Survey of this tract See Record A page 648

Jan. 24th 1870

P. C. Vawter C. S.

March 15.. 1877.. Made measurement of a tract of 2.66 acres conveyed by Charles H Ellis to James Parlan and set Stone at Corner No 5..

P. C. Vawter C. S.

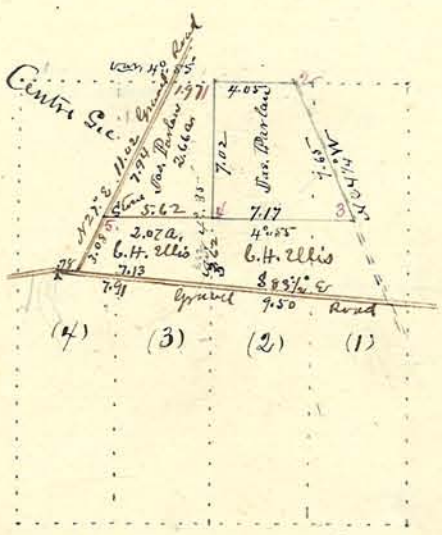

Corners.

1.. found Stone Located

2.. W. Oak 14 N 16 W 159

3.. R. Oak Stump S 88½ W 16 Timmons
Hickory 10 N 39 W 120½

4.. B. Walnut 12 S 5½ W 43

5.. Stone No Tree.

Plat of Survey made for Geo. Bausman in the Richardsville Reservation Town Twenty two (22) North, Range three (3) West, being a part of a certain tract of Land decending from Joseph Fuller to Joel Fuller & thence to his Heirs; See Record A pages 213 & 332.

Sam'l Nicholas & Emanuel Acholtz Chainmen
Charles Bausman flagman } Jan. 26th 1870

P. C. Vawter C.S.

Oct. 21st 1870. Made Subdivision of Tract "ABCDE" and set Corners 9 & 10 – P. C. Vawter C.S.
Distance from Corner 8 to 9. 10.40 chs –
" " " 9 to B. 13.56 "

Mch. 22. 1872. Made Survey of the Tract Marked "X" in the S.E. Corner of Geo. Switzer's Lot, & Located Corner 11. This lot "X" was sold by Geo Switzer to V. C. Fuller.

P. C. Vawter C.S.

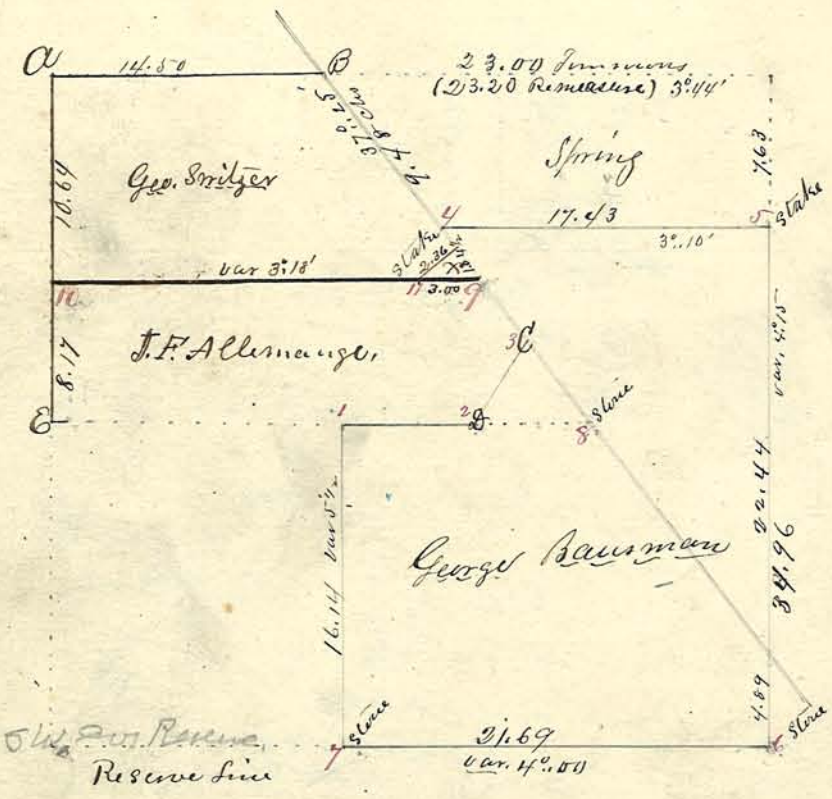

Corners.

1. 2. 3. Stone found & located
4. B. Walnut 24 N 53½ W 95¼
Do 20 S 56 W 89
5. Elm — 15 S 75¼ E 4½
Hickory 4 N 69½ W 29
6. R. O. Stp. 16 S 60 E 7½ Simmons
R. Oak 22 N 6 W 25
Pin Oak 11 N 52½ W 35
7. Do Tree Available
8. B. Walnut Stp N 74½ W 62
Jack Oak 24 S 81½ E 98½
9. Oak 36 N 34¾ W 86
10. Stone Do witness
11 B. Walnut 14 S 78 W 46

Plat of Survey made for Geo. Bausman in the Richardsville Reservation Town Twentytwo (22) North, Range Three (3) West, being a Small Tract in the South East part of Lot 7 and all of Lots 8. 9. & 10, in the Partition of the Lands belonging to the Heirs of Saml McGeorge: Also located the Corners on the West End of Lot 4 – the South West Corner thereof being set from Remains of old witnesses. I found a large Surplus in lots 7. 8. 9. & 10 which I divided Giving lot 7 the 1/3 thereof. For corners on West of Lot 10 See page 225 – Hands Same as on previous page. Jan. 27th 1870 P. C. Vawter C. S.

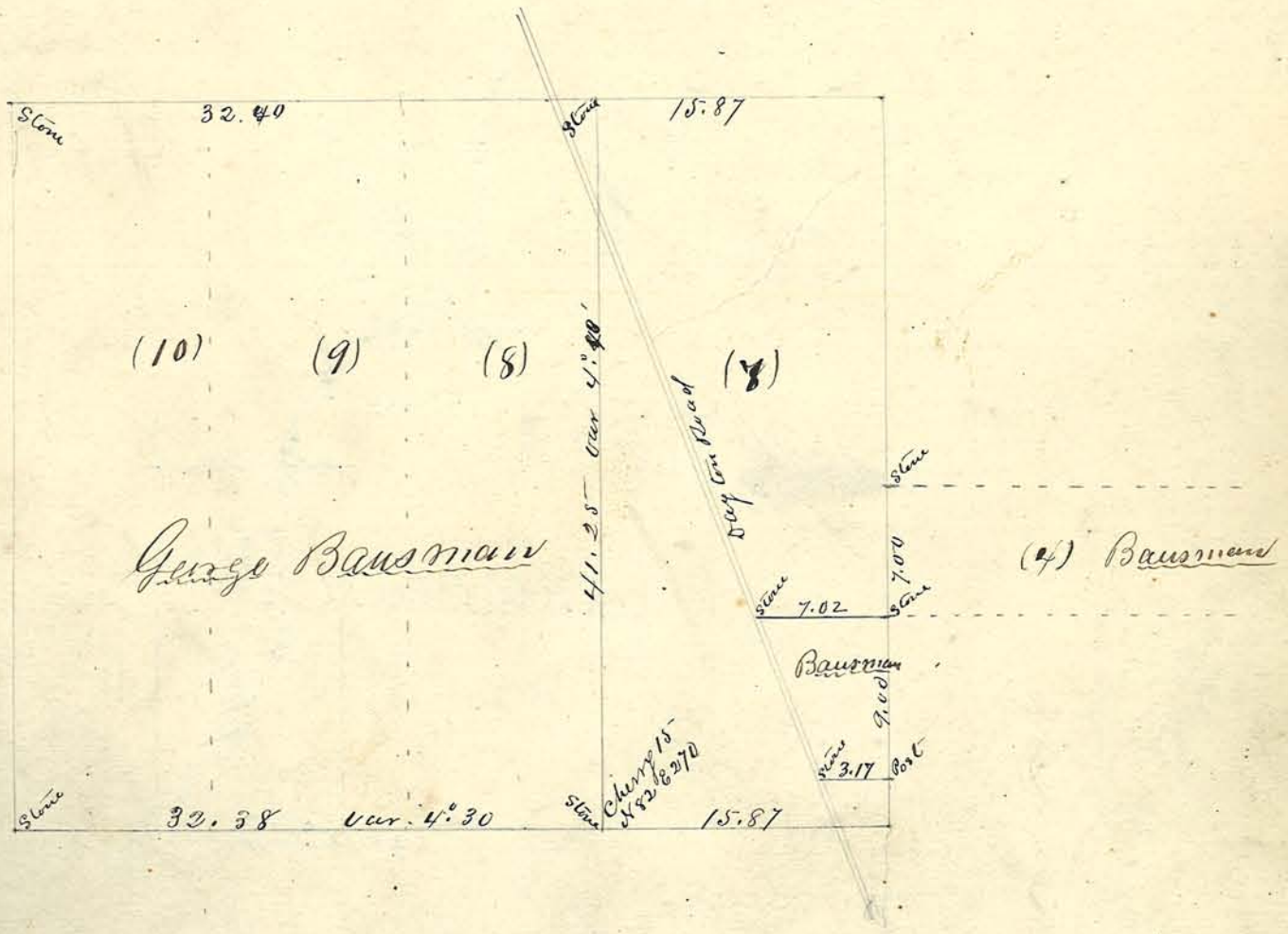

1870
116
205
156
4

Plat of Survey in Section Fourty Seven (27) Township Fourty two (22) North Range Four (4) West for John Ritchey Eugene B. Ritchey and John Cloyd, they being the sole parties interested in said Section.

Hezekiah McCabe, Jas. Hays & Jno. Cloyd Chainmen
Eugene B. Ritchey Flagman. Feb. 3 & 4th 1870

P. C. Dawter C.S.

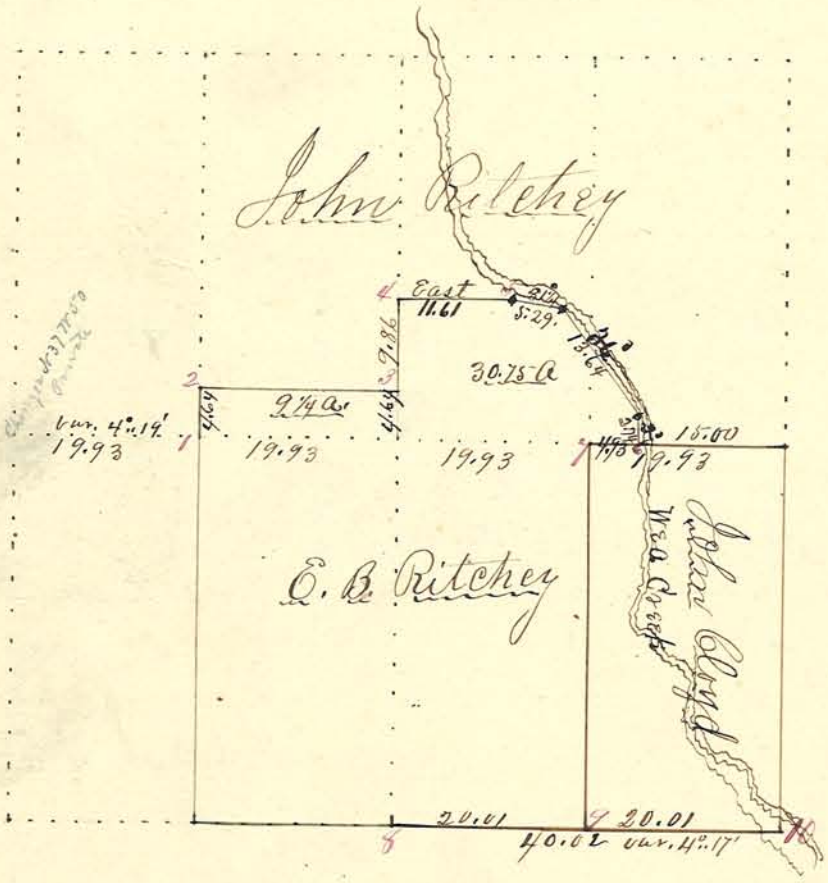

Corners.

1.. Tack Oak 17 South 13¾
Do 20 S 42 W 7½

2. 3. 5. 6. 7 As witnesses

4.. Bl. Oak 20 N 43 E 27½

8.. Do 13 N 83 E 17 Original

9.. Lynn 16 West 4
Sycamore 10 N 20½ W 35½

10.. Sycamore 10 S 84 E 175 "
Do 15 S 88 E 146 "
Pr. Oak 18 S 80 W 117
Elm 12 S 53¾ E 52½

Plat of Survey made for George Ilgenfritz in the East frac[illegible] of Section Twentytwo (22) and in the South East part of the Reserve Town Twentytwo (22) North, Range Three (3) West,

Jesse Young & Jacob Roler Chainmen John Livingston flagman

February 8th 1870

P C Vawter C.S.



Corners.

1. Set Stone. Hickory 12 N 49½ W 61½ Levering
   Do 16 N 17 E 73 "
2. found " -- Sugar 16 N 17 W 35 "
   Beck 12 S 44½ E 27 Timmons
3. Set " -- Oak 24 S 49 E 30¾
   Do 14 N 34¼ W 29¾
4. " " - Sugar 24 S 45½ E 28
   W. Walnut 6 N 16 E 38
5. " " -- B. Walnut 4 S 89 W 43¾
   Elm 17 N 8 W 56
6. " " Poplar (Stp) 36 S 39½ W 19 - "
   Beck 18 N 53 W 32 - Levering
7. " " Beck 24 S 52¼ W 67½
   R. Oak 40 S 39½ E 105½
   (new) W. Walnut - - S 21½ E 9.3 - E.B.U.

Plat of Survey of the East half of the South West Quarter of Section Twenty (20) Town Twenty three (23) North, Range three (3) West, made for Thomas Coleman and Jno. Forsman. Nathan Westlake & Wm. Elsea Chainmen. Edward Winship Flagman

February 10th 1870

P. C. Vawter C.S.

Feb. 16, 1880 Set off three Acres for Thos. Coleman on East End of that part of the Tract south of the Gravel Road – A. Wilson present & Consenting P. C. Vawter C.S.



Corners

1 & 2 See Corners 5 & 6 page 560

3. W. Oak 36 N 1½ W 90
Do 6 N 89 W 45½

4 Pin Oak 14 N 86 W 17½
Do 11 S 43¾ E 28½

5 Sugar 24 North 29¼ found Marked

6 One Original Standing

7 White Oak 8 West 6½

8 In gravel Road set post 45 links South from White Cherry 18 West 2

Plat of Survey made for Jacob Funk for the purpose of Establishing Subdivision Corners on the line dividing Sections Twenty three (23) And Twenty sex (26) Town Twenty two (22) North Range Three (3) West. Saml K Funk + ~~Lewis~~ Thompson Chammen.

Feb. 14th 1870

P. C. Vawter C. S.



Corners.

1.. See. Corner 7 Page 573

2.. Beech 24 S 43 E 37½
Br. Oak 36 S 79 W 31

3.. Ash 24 S 11 W 18 Original
Br. Oak 5 S 3 W 34

4.. Pin Oak 30 North 71
Do 30 S 27 E 29

5.. Ash 16 N 8 E 17 no Mark
Found root of one Original and took this for future reference but Established no Corner

Plat of Survey made for J. A. Henderson, M. Schoonover et. al. in the in the South half of the South East Quarter of Section Thirty two (32) Town Twenty four (24) North, Range Four (4) West.

J. A. Henderson + — Henderson Chainmen - M. Schoonover flagman

February 11th 1870

R. C. Vawter C.S.



Corners.

1. 2. 3. & 6 found Located

4.. Elm 18 S 70¾ W 15½
Do 18 N 50¾ W 16½

5.. W. Oak 7 N 1 E 32
Do 4 S 55 W 3½

7.. Hickory 27 S 76½ W 12¾
Elm 13 N 64¾ E 33¼

8.. W. Oak 16 S 55 E 32 Original
B'k Oak 9 N 48 W 28½

Plat of Survey in the South half of the North East Quarter & the North half of the South East Quarter of Section Thirty four (34) Town Twenty three (23) North Range Four (4) West, done for, Crary, Merrill et. al.

February 16th 1870

P. C. Bawler C. S.

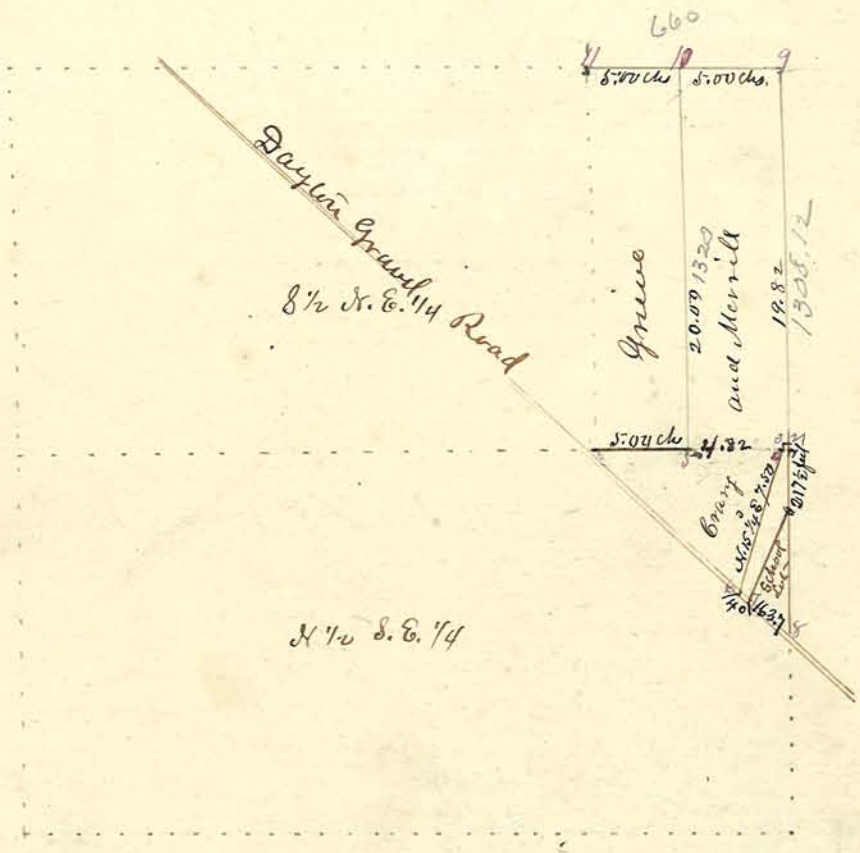

Corners

1.. ¼ Sec. Cor. found Located
2.. Stake 12 feet North of ¼ Sec. Cor.
3.. Stake 12 feet West of No 2
4.. Stake 12 " South of No 3 & 12 feet west of ¼ Sec Cor.
Jack Oak 12 N 78½ W 61½
5.. Stake 4.82 Chs west of Last or 5.00 West of ¼ Cor.
6.. Stake 40 feet from School Lot Corner
7.. S. W. Corner School Lot 163 7/10 feet from S. E. Cor.
8.. S. E. Corner School Lot Stone found.
9.. Stake Jack Oak (Stump) S 43 W 33 Leaning
10.. Stake No. Tree near,
11.. Stake Jack Oak (Stump) N 17 E 21 " Marks plain

Plat of Survey for John Alting of Ten Acres off of the North side of the North West Quarter of the South West Quarter of Section Thirty three (33) Town Twenty three (23) North, Range Four (4) West.

February 17th 1870

P. C. Vawter C. S.

June 27th 1871 Made survey of the remainder of the tract for Robert Sample.

P. C. Vawter C. S.

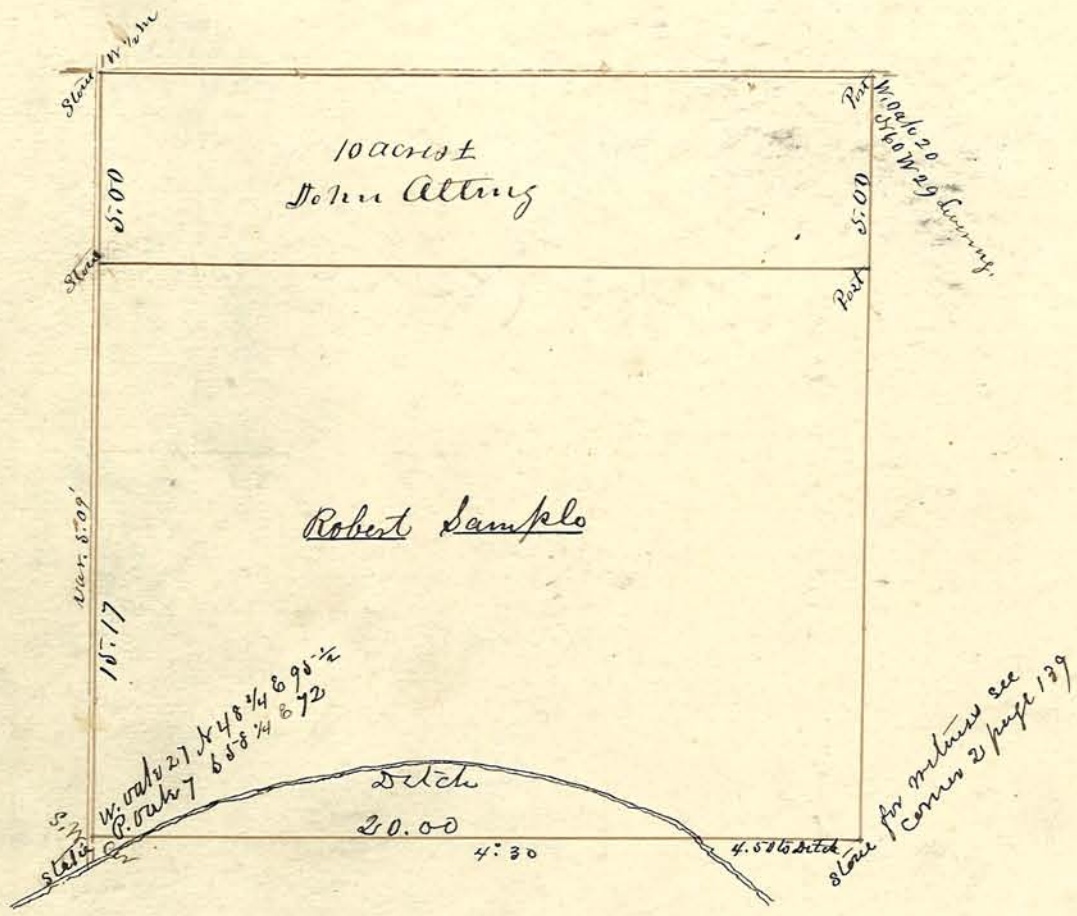

Plat of Survey of fifteen Acres off of the West side of that part of the South West 1/4 of the South West 1/4 of Section 27 Town Twenty three (23) North, Range Four (4) West, which lies on the South West side of the Dayton Gravel Road. The North line of said Tract was recognized as Established in Survey Recorded on page 237. Sold by B. Kerchoff to G. N. Foresman. February 18th 1870

P. C. Vawter C. S.

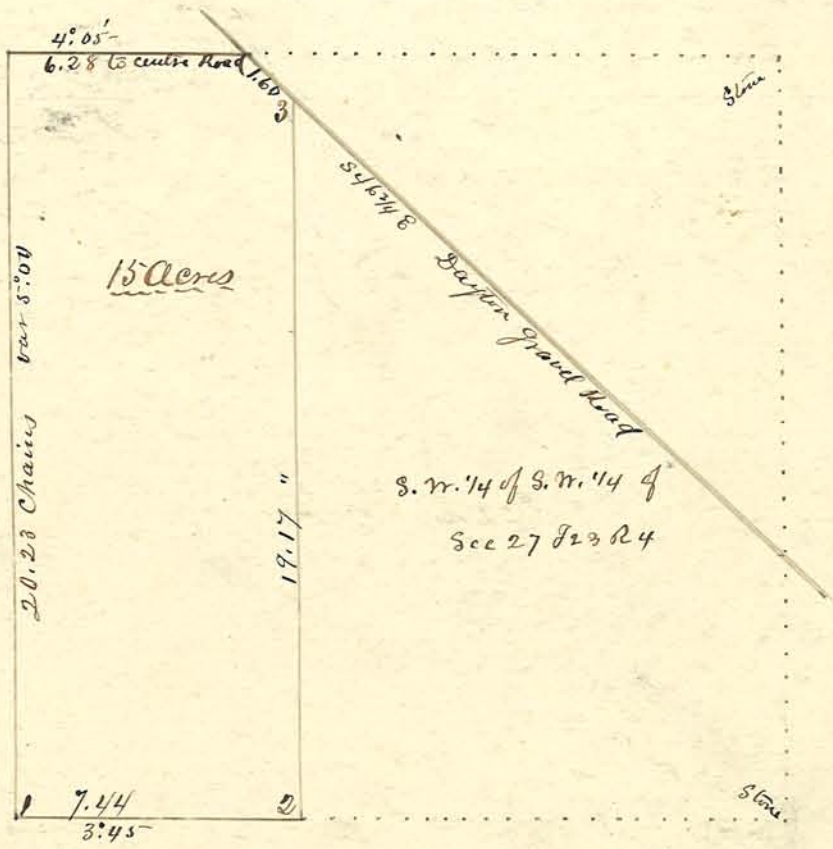

Corners.

1.. W. Oak 30 S.8 E 26 Original (stump)
Elm 20 N 76 E 89 Leaning "

2.. Jacks Oak 7 S 43 E 62 1/2
Do 12 S 21 1/2 W 74

3.. Hickory 7 S 5 E 46 1/2

Plat of Survey of the South West 1/4 of the South East 1/4 of the North East 1/4 of Section Five (5) Town. Twenty two (22) Nort. Range Four (4) West, for J. T. Merrill + F. Crary.

D. Cresse + J. T. Merrill Chainmen, Feb. 22nd 1870

P. Chawter C.S.



Corners.

1.. W. Oak 6 N 18 1/4 E 5 1/2
T. Oak 15 S 62 1/4 W 24

2.. W. Oak 30 S 41 E " 24

3 + 4. Merely see page 146

Plat of Survey made at the Instance of Geo. N. Foreman of the West ½ of the South West ¼, and Twenty Acres off of the South End of the West ½ of the North West ¼ of Section Twenty Eight (28) Town Twenty-three North, Range Three West, said Tracts having been Sold by him to J. H. Dodd & B. Kirchoff. Those Corners & Witnesses marked "Snoddy" were made by him After the Expiration of his time as County Surveyor, but by Consent of Parties were taken & recognized as the true Corners. J. B. Gladfelter & Barney Smith Chainmen. C. M. Dodd flagman.

Aug 21-1894 - Located Corner No. 9 & traced line West therefrom for Allen Feldt & Wm. Wilgus - P. C. Vawter Dep. C.S.

February 23rd 1870 P. C. Vawter C.S.

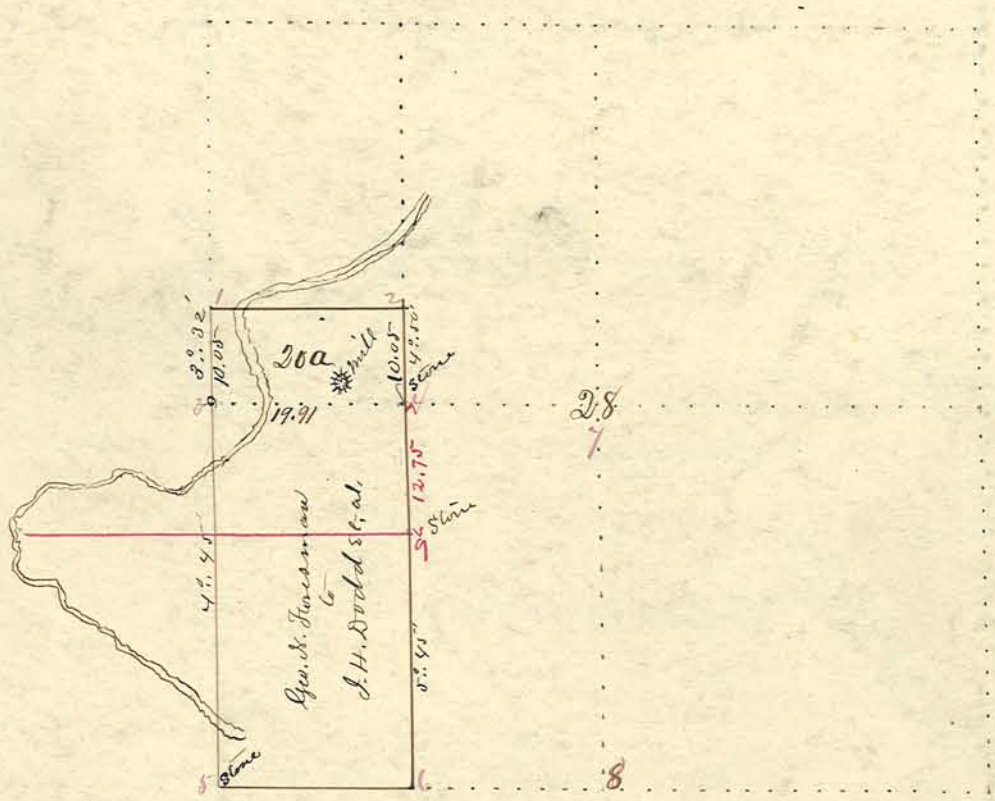

Corners.

1.. W. Oak 6 S 26½ E 7¾
Do 6 N 47¾ W 11½

2.. W. Oak 30 N 16¾ W 114½

3.. Sycamore 12 N 56½ E 28¾ Snoddy
Cotton 15 S 22¾ E 12¾

4.. Mulberry 22 N 61 E 33 — "
B. Walnut 9 N 20 W 57 — "

5.. Hickory 8 S 59 E 27 - Original
R. Oak 14 N 54 E 36¼ Snoddy

6.. W. Oak 30 Corner — — "
W. Oak 24 N 42½ W 142½ "

7.. W. Oak 27 S 7 E - 95 "
Do 10 N 46 W 70 "

8.. W. Oak 40 N 61 W 64½ "

9.. Double B. Walnut 24 N 19¼ E 50

Plat of Survey made at the instance of E. Throckmorton in the South East 1/4 of Section Six (6) Town Twenty one (21) South Range Four (4) West, Andrew Raub, & Edward Raub present and Consenting — Andrew Raub & E. W. Throckmorton Chainmen & Edward Raub flag.

February 24 - 1870

R. C. Vawter C.S.

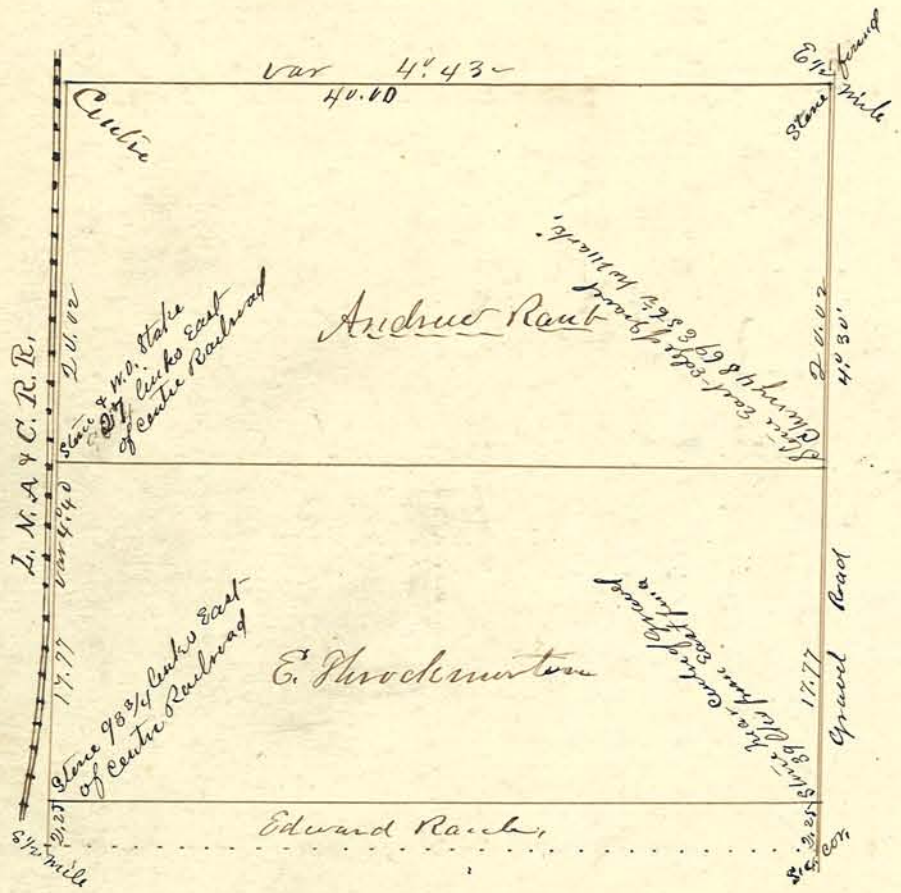

Plat of Survey in Section Twentyfour (24) Town Twenty-three (23) North, Range Four (4) West, made for Henry Huffman John Logis, & Others. John Delschneider & James Bowen Chainmen
John Logis Flagman.

February 25, 1870

P C Vawter C. S.

April 9th 1872. Made Survey of "4 acres" Sold by John Logis to Henry Huffman & located Corners 10 & 11. Said Tract is 2.90 by 13.80 Chains.

June 21-1905 - Relocated & set Stones for Corners 10 & 11 - Corner 10 Set stone back 20 feet from bank of Creek & took new witness - P.C. Vawter Dept. C.S. P.C. Vawter C.S.

Jan. 23-1906 made survey on the West side of the S.E. 1/4 Section as shown on Plat below of Tract sold by John J. Hege to George Spitznagle located corners 12 & 13 - Geo. Spitznagle & L. J. Hege Chainmen - P.C. Vawter Deptg C.S.

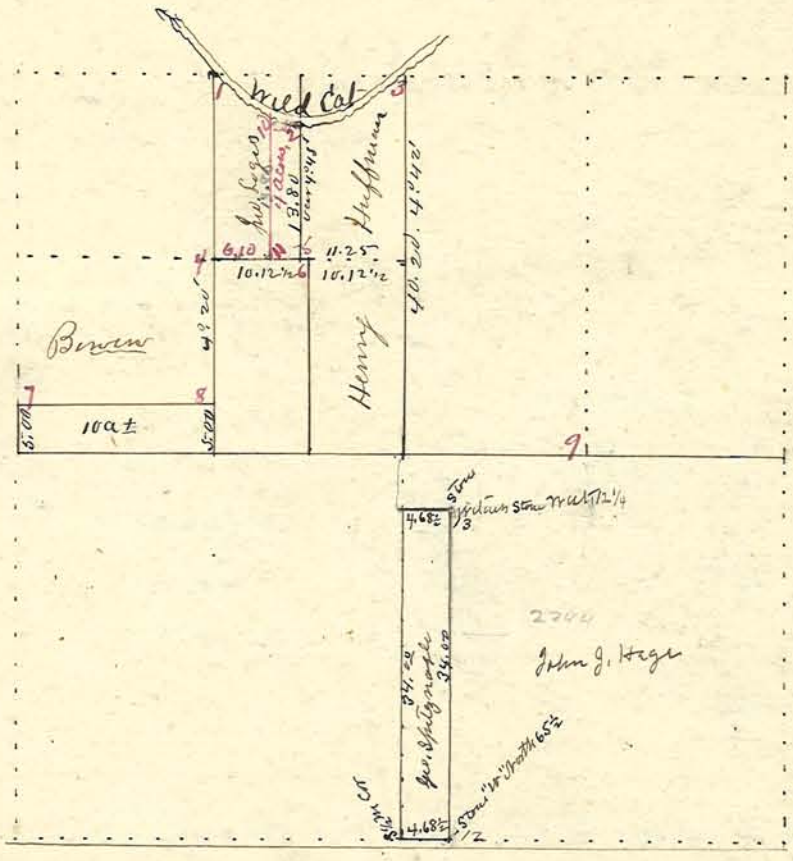

Corners.

1.. See corner 4 Page 543

2.. Elm 28 Corner Tree

3.. Sycamore 24 S 9 E 120 Original

4 & 6 See Corners 1 & 2. page 474

5.. W. Oak 8 N 32 1/4 E 15 3/4

7.. W. Oak 24 S 30 E 23

8.. W. Oak 4 S 12 3/4 W 17
R. Dr 4 N 75 1/4 W 15

9.. R. Oak (S Ch) 24 S 28 1/2 W 5 Linden.
B. Walnut 4 S 27 W. 79 1/2

10.. Maple 18 S 70 1/2 E 10.
Sycamore 10 N 40 W. 40 1/2 new

11.. Sugar 4 N 70 E 10

Plat of Survey made March 1st 1870 Establishing the line & Corners between the lands of Katie, Fannie & George Stockton, represented by their Guardian Jesse B. Lutz, and the parcel set apart to James M. Stockton Jr. & by him sold to Jno. Opp & Daniel Royse, said land being located in the West ½ of the North East ¼ & the East ½ of the North West ¼ of Section Nineteen (19) Town Twenty three (23) North Range Four (4) West.

R. C. Vawter C. S.

158.25
388
14.72
7858

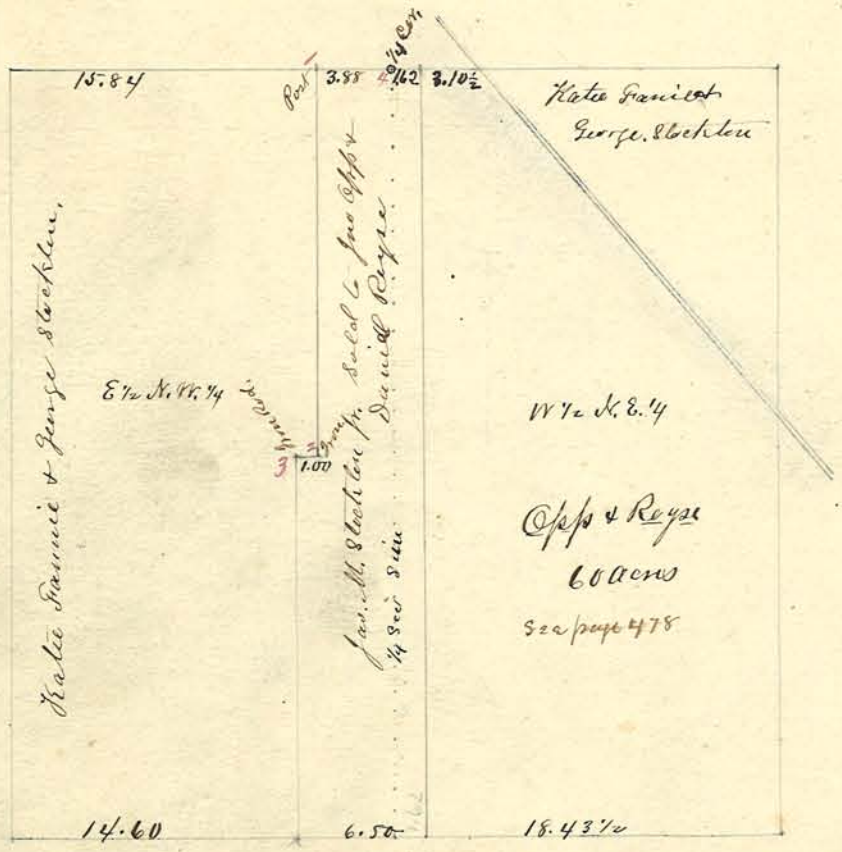

Corners.

1.. Post . . .
2. { Iron Rod
W. Oak Stump 30 S 38½ W 17¼
3.. Iron Rod.
4.. Hickory 12 N 75 E 93½

Plat of Survey of the Purdue University Grounds in North half of South half of Section Nineteen (19) Town Twenty three (23) North Range Four (4) West, Also 10 Acres out of Section Twenty four (24) Town Twenty three (23) North Range Five (5) West, making in all One hundred Acres. Areas & Distance noted in Red Ink are taken from former Surveys –

Apr. 11th 1870
P.C. Vawter C.S.

Aug. 25. 1873. Relocated the Corners on the West & set Iron Rods. P.C. Vawter C.S.

Apr. 3. 1874. Relocated the Corners on the West & set Iron Rods, P.C. Vawter C.S.

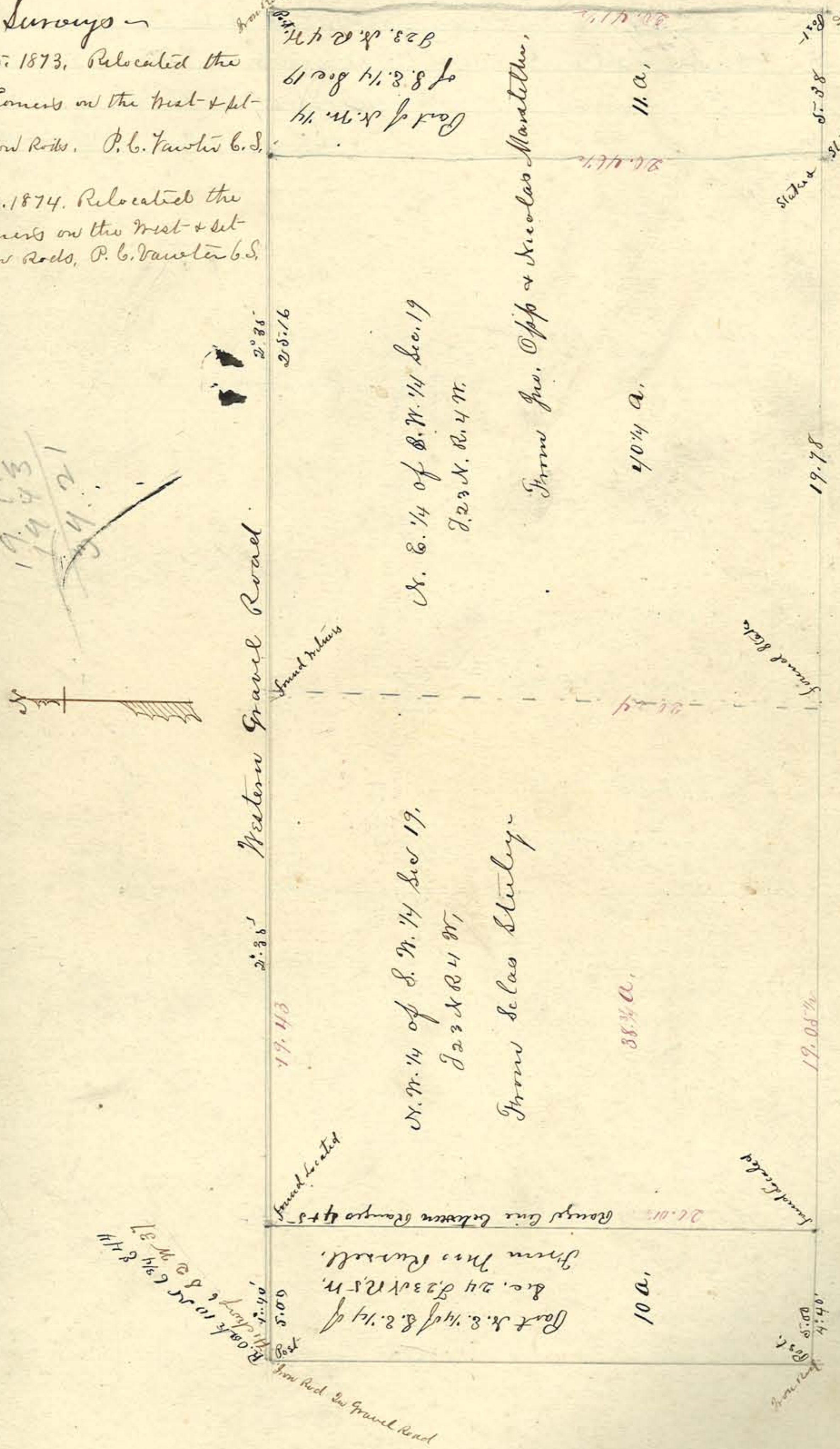

157.32
80.06
77.26

Plat of Survey in partition, – Fidelia Scoonover et.al. vs. Mary F. Scoonover et.al.
Joseph K. Johnson, Benjamin Graves & P.C. Vawter, Commissioners – of the South East Quarter of Section Fifteen (15) and the West half of the South West Quarter of Section Fourteen (14) Town Twenty four (24) North, Range Five (5) West.

Posts set for all Corners except those marked "Stone"

J. K. Johnson & Ben. Graves Chainmen.

March 9th & 10th 1870

P.C. Vawter C.S.



Plat of Survey in partition - Case as on preceding page, of the North West Quarter, of the North West Quarter of Section Thirty three (33) Town Twenty four (24) North, Range Four (4) West.

March 10th 1870

P C Nawler C. S.

I relocated + set stone at Corners 13 and 14 and found stones at 1 + 2. All measurements agreed with these given on this page Surveyed April 23rd 1891

Tom. Coy

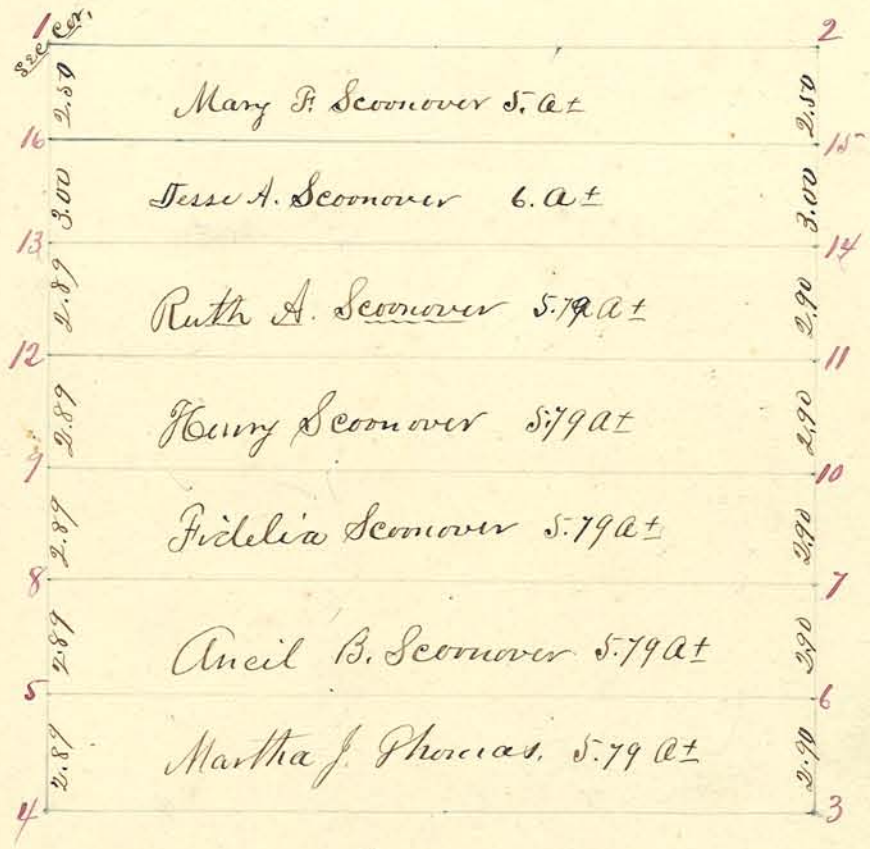

Corners.

1. 2. + 3 found Located
5. 6. 9. 10. 13. + 14 No Witnesses
4. W. Oak Stump 36 N 60¼ W 27½
7. Sugar 12 N 41¼ E 23¾
8. Ash 10 South 5
11. W. Oak 21 N 15¼ W 12½
12. R. Oak 8 S 72 E 2
15. W. Oak 30 S 22½ E 15½
16. W Oak 7 N 22½ E 37

Plat of Survey in the East half of the South West Quarter of Section Two (2) Town Twenty three (23) South, Range Four (4) West, done at the Instance of Wm. Singley, parties present & Consenting - Geo. A Moore & Jas. F. Hileman Chainmen. Saml Miller Flag

April 4th 1870

P. C. Lawter C.S.

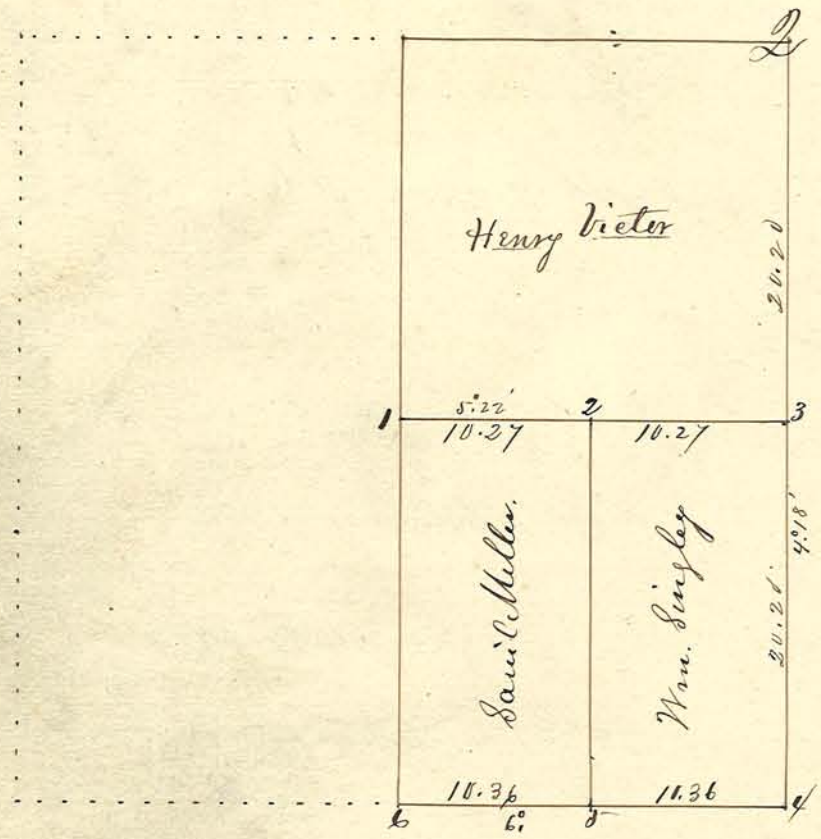

Corners.

1. B. Walnut 40 N 60 W 36

2. Jack Oak 7 S 78¾ E 42½
White Oak 12 S 67 W 91½

4. Jack Oak 14 N 14 E 38 page 299

5. B. Jack 17 S 79¾ W 64½
DD 15 S 11 E 75¾

6. Found Located.

7. W. Walnut 7 N 15½ W 40¾
B. Walnut 6 S 35¼ E 44

Plat of Survey in the South West Quarter of Section Eight (8) Town Twenty three (23) North Range Four (4) West, being a resurvey of the Shares of Chas. F. & Jno. A. Welstack in said Tract for Original Survey of which see page 138 – Witnesses to Corners 1.2.3.4 & 5 on this plat are same as 22.14.15.18 & 19 on Original plat. A marble post Six in Square is planted at Each Corner. Distance in Red ink indicate former measurements; those in black into present measurements – Done for Jno. A. Welstack

April 7th 1870

P. C. Vawter C. S.

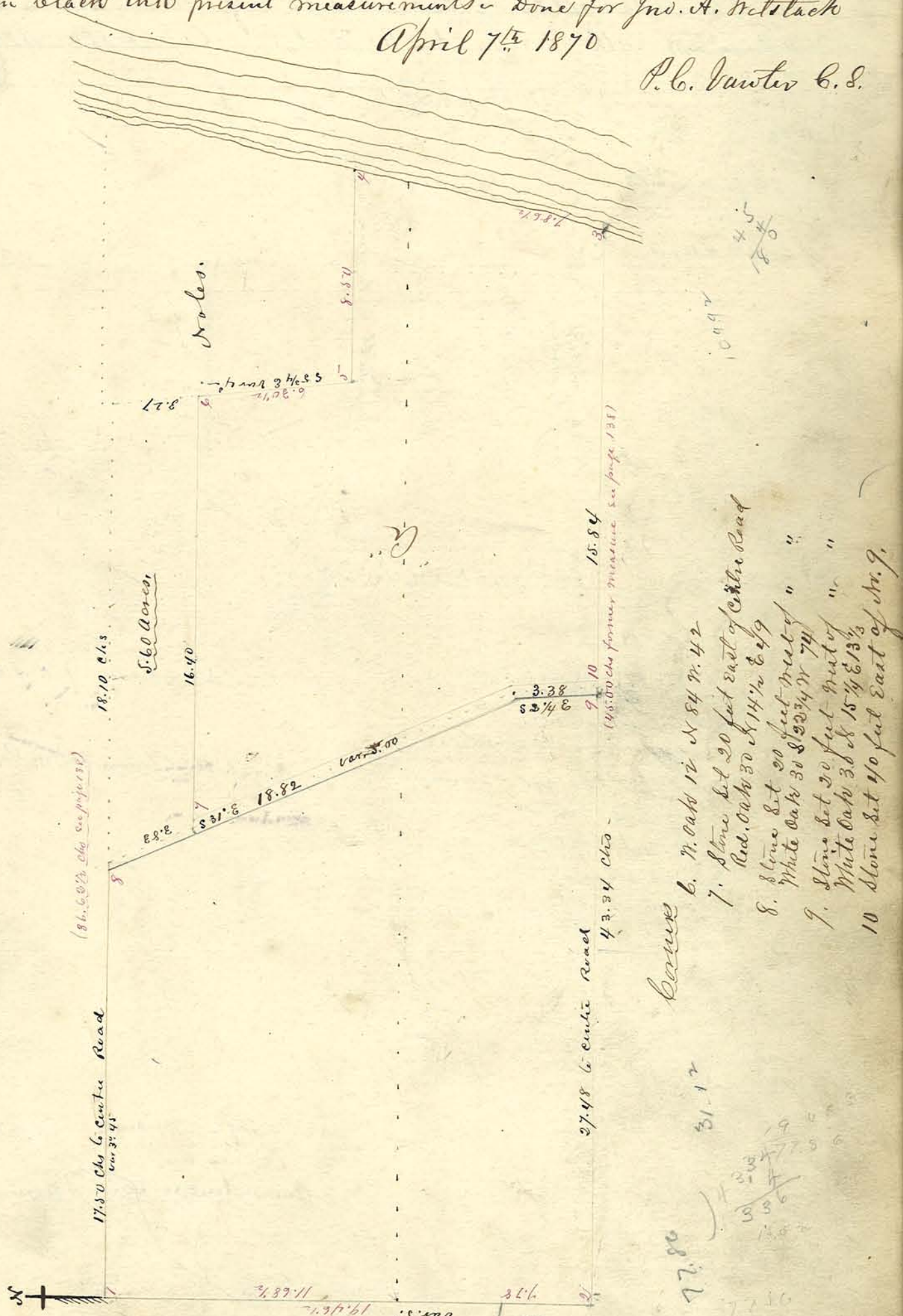

Plat of Survey in Partition wherein Wm. Retenour was Plaintiff vs. Joseph Retenour et al. Defendents Wm. T. Foster, Stephen Sappington Jr. & P. C. Vanter Commissioners.

Said Parcels of Land include the West ½ of the South East ¼ and the East ½ of the South West ¼ of Section Three (3) - The East ½ of the North East ¼ and the North East ¼ of the South East ¼ of Section Ten (10): And The West ½ of the North West ¼, and the North West ¼ of the South West ¼ of Section Eleven (11) all in Town Twenty three (23) North Range Six (6) West. April 18th 1870

P. C. Vanter C. S.

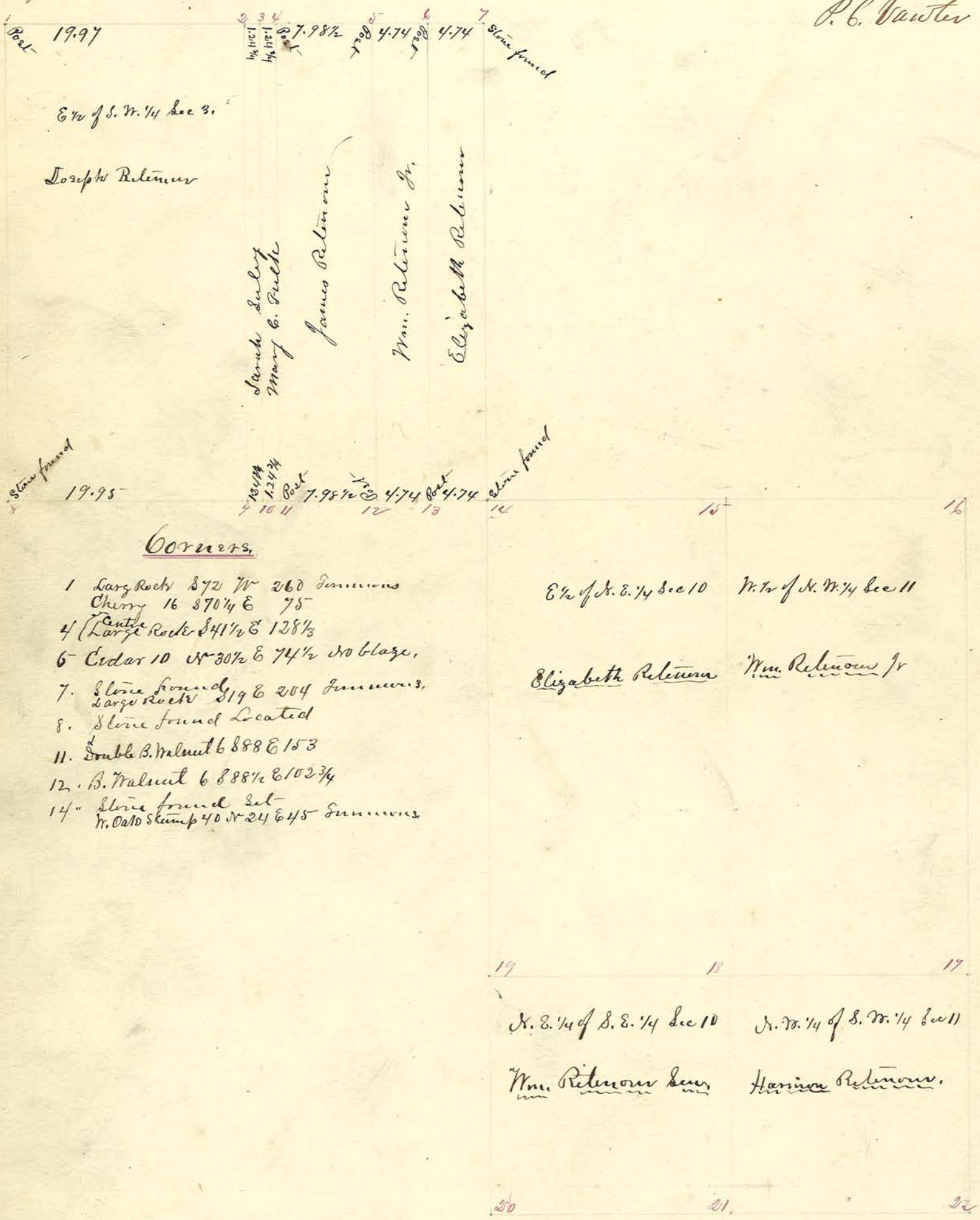

Corners.

1 Larg Rock S72 W 260 Tennons
Cherry 16 S70¼ E 75
4 (Centre Large Rock S41½ E 128⅓
6 Cedar 10 N 30½ E 74½ No blaze.
7. Stone found Large Rock S19 E 204 Tennons.
8. Stone found Located
11. Double B. Walnut 6 S88 E 153
12. B. Walnut 6 S88½ E 102¾
14" Stone found Set W. Oak Stump 40 N 24 E 45 Tennons

Plat of Survey made at the Instance of James Hinesley for the purpose of establishing the Corner of Sections 23. 24. 25 & 26 Town Twenty three (23) South Range five (5) West, and also the South West Corner and the South and West lines, of the East half of the South East Quarter of said Section Twenty three (23) —

The Witnesses to said Section Corner being entirely gone, I relocated it by projecting a line from the 1/2 mile Corner of Sections 25 & 26, over the Corner found located equidistant from said 1/2 mile Corner & said Section Corner; locating said Section Corner as far South from said Equidistant Corner as I found by measurement said 1/2 mile Corner to be South therefrom — Ambrose Kalfise & Charles Pelsfrane Chainmen —

April 26th 1870 P. C. Vanter C. S.

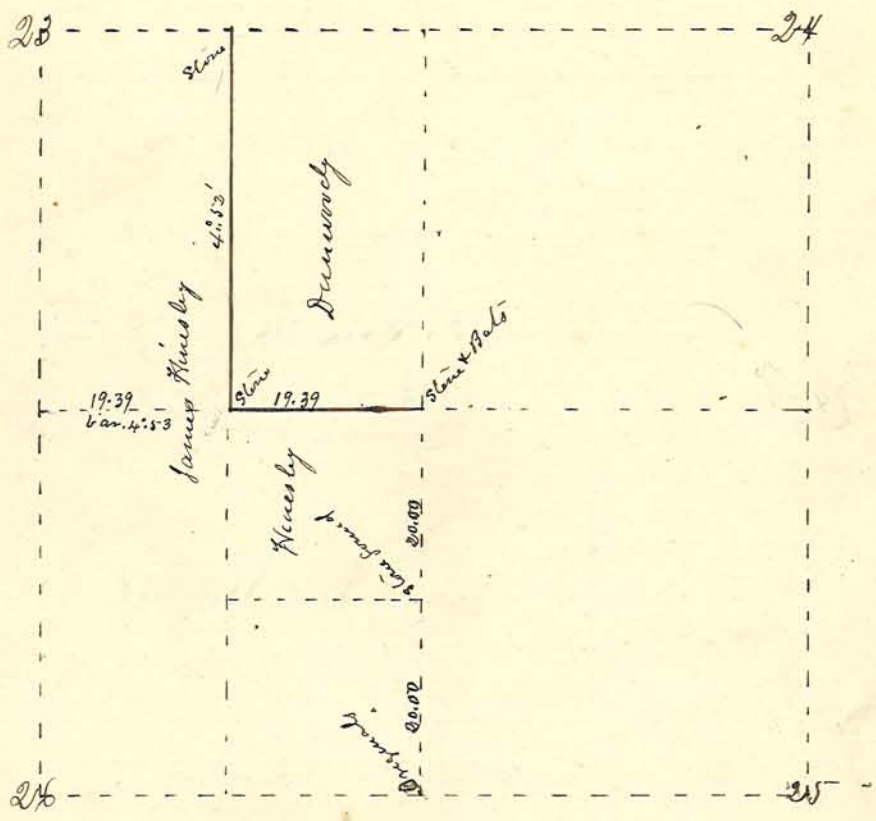

38.78

Plat of Survey made at the Instance of Ben. P. Morehouse et. al. in the South half of the North East Quarter of Section Seventeen (17) in Town Twenty four (24) North Range Four (4) West.

Ben. P. Morehouse & Meager Parish Chainmen Joseph Smith flagman Sam. Parish

Miles Gardner & Wm Stewart present & Consenting.

April 28th 1870

P. C. Vawter C. S.

A Stone at each Corner.



Corners.

1	Elm 20	S 1¼ W 14
	B. Walnut 8	South 56¾
2	Red Oak 10	S 10 E 19
	Cherry 9	N 46 W 29½
	Hickory 6	South 17½
3	W. Oak 4	N 5 3½ W 40½
	R. Oak 12	S 46½ W 6
4	Red Oak 9	S 20¾ E 132½
5	Br. Oak 4	S 75 E 14
	Rock "W"	S 74 W 48
6	Crab Apple 5	N 36¼ E 29
	Hickory 6	S 58½ W 20¾
7	Br. Oak 15	S 56¾ W 30¾
	" Oak 8	S 84½ E 16
8	Pin Oak 7	S 56 W 38
	Br. Oak 8	N 74½ E 59¾
9	Cherry 12	S 7¼ E 28
	Jack Oak 5	S 46¼ W 13½
10	W. Oak 24	West 35 original
	Cherry 8	N 14¾ E 16

Plat of Survey made at the Instance of Ben. Ray, and between himself and James Harter - he having been duly notified - Establishing the Corner of Sections Seven (7), Eight (8) Seventeen (17) and Eighteen (18) Town Twenty two (22) North, Range Four (4) West, and the lines East & West therefrom -

April 29th 1870

P. C. Vanter C. S.

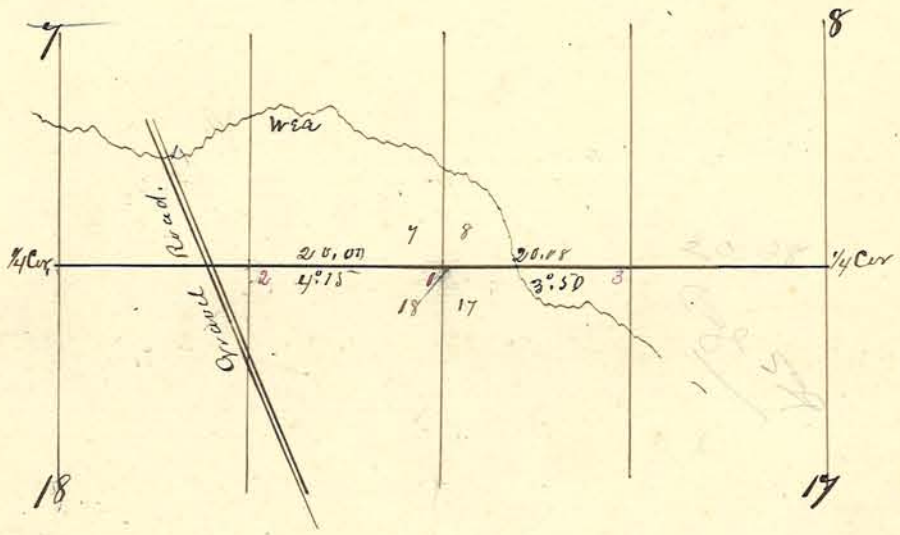

Corners

1. Stone found both Originals - Jacks Oak 12 North 5 additional

2. Stone R.O. Stump S 11 E 15 Immons W. Oak 12 S 55 W 30½

3 - See Cor No 1 page 529

Plat of Survey made at the Instance of J. P. Stallard Mrs Isabell Insley & Moses Ferguson, in Sections Twenty nine (29) Thirty (30) and Thirty two (32) Town 21 North Range 5 West,

F. J. Burnett, Moses Ferguson & J. P. Stallard Chainmen.

May 2 & 3rd 1870.

P. C. Vawter C.S.

Stones set for all Corners made

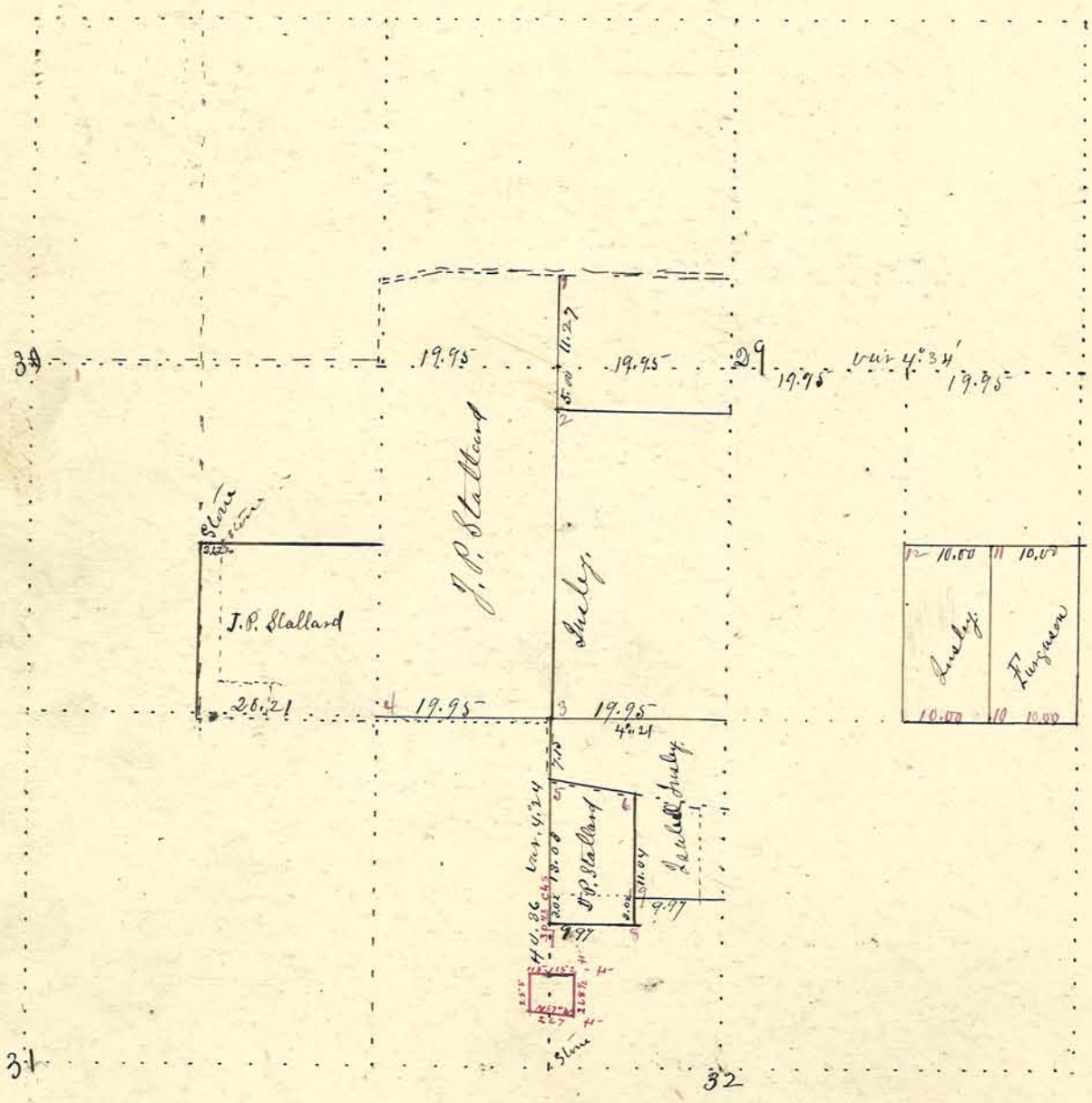

Corners

1. 4. 5. & 11 Ar witnesses
2. Rock "W" = S 15½ W 49½
3 B. Walnut 18 S 87½ W 28¼
6. Do 38 S 83 W 210
7. Elm 36 N 85 W 59½
B. Walnut 8 S 65½ E 77
8. Sugar 30 S 70 E 27½
Elm 9 N 40¾ W 23¼
9. Hickory 4 S 86 W 8
Sugar 30 N 26¾ E 34½
10 W. Oak 12 S 56¾ E 29½
12 Osage 2½ N 38½ W 68½

Plat of Survey made at the Instance of G. O. Behm, for the purpose of Establishing the line dividing the Shares as set apart and assigned in the partition Case of Marks vs. Runkle - Said lands lying in the South West Quarter and a part of the North West Quarter of Section Eleven (11) Town Twenty four (24) North, Range Three (3) West, Walter present & Consenting -
William Marks & Walter Runkle Chainmen -

May 4th 1870 P. C. Vautin C. C.

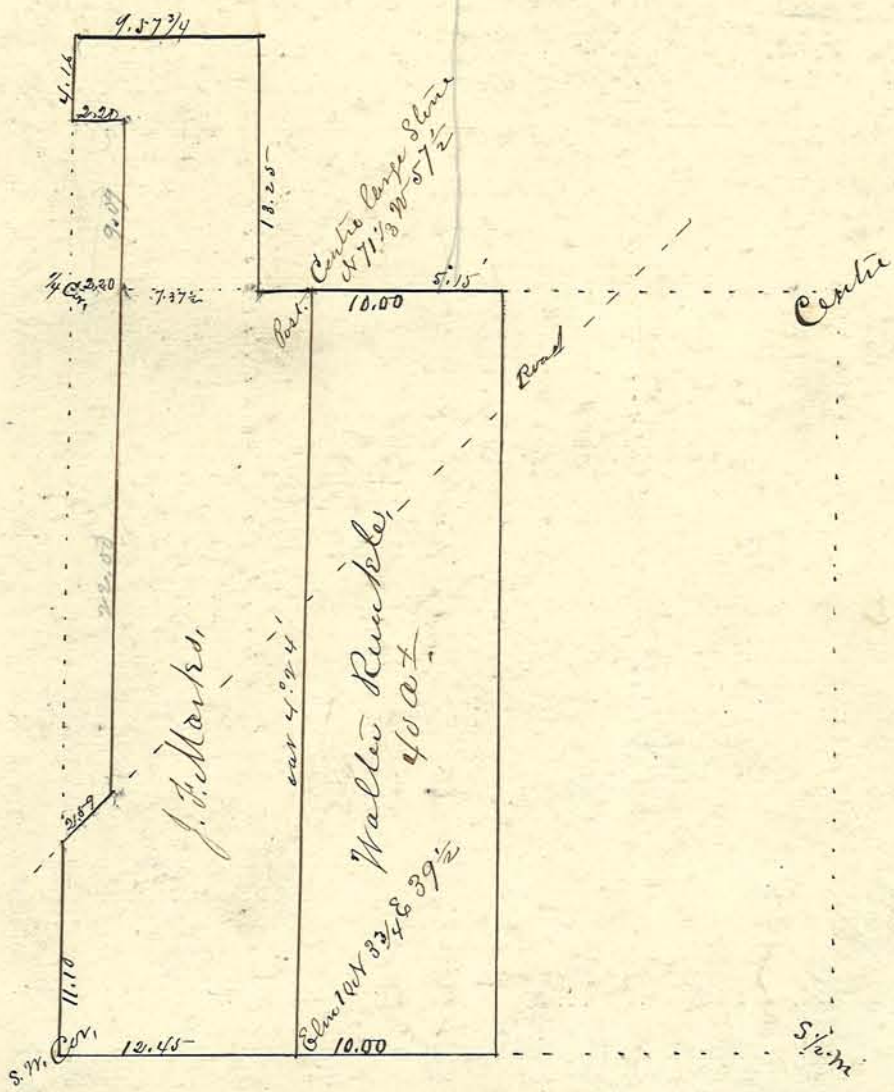

Plat of Survey of a Tract of land Situated in the South Western part of the Longloi Reserve Town Twenty three (23) Range Four (4) West - for particular description of which See Deed of Gertrude & Diedrick Herbert to Martin L. Pierce in Deed Record 51 page 588 - the same being a part of a 50 Acre tract Sold by Elizabeth Allen to William Nenbel See Deed Record 30 page 58, And for Survey of Said 50 Acre tract See Surveyor's Record A page 369. In Making the resurvey of this tract I found a Surplus of land between the West boundary of the Reserve and the East line of the 50 Acre as Established by former Surveys, which Surplus I divided as shown on Plat below which division made the West line of 34 acre tract identical with the line as now held by the parties concerned - Survey Made at the Instance of Thomas Underwood, for the purpose of Subdividing into Lots. May 16th 1870 P. C. Vautier C.S.

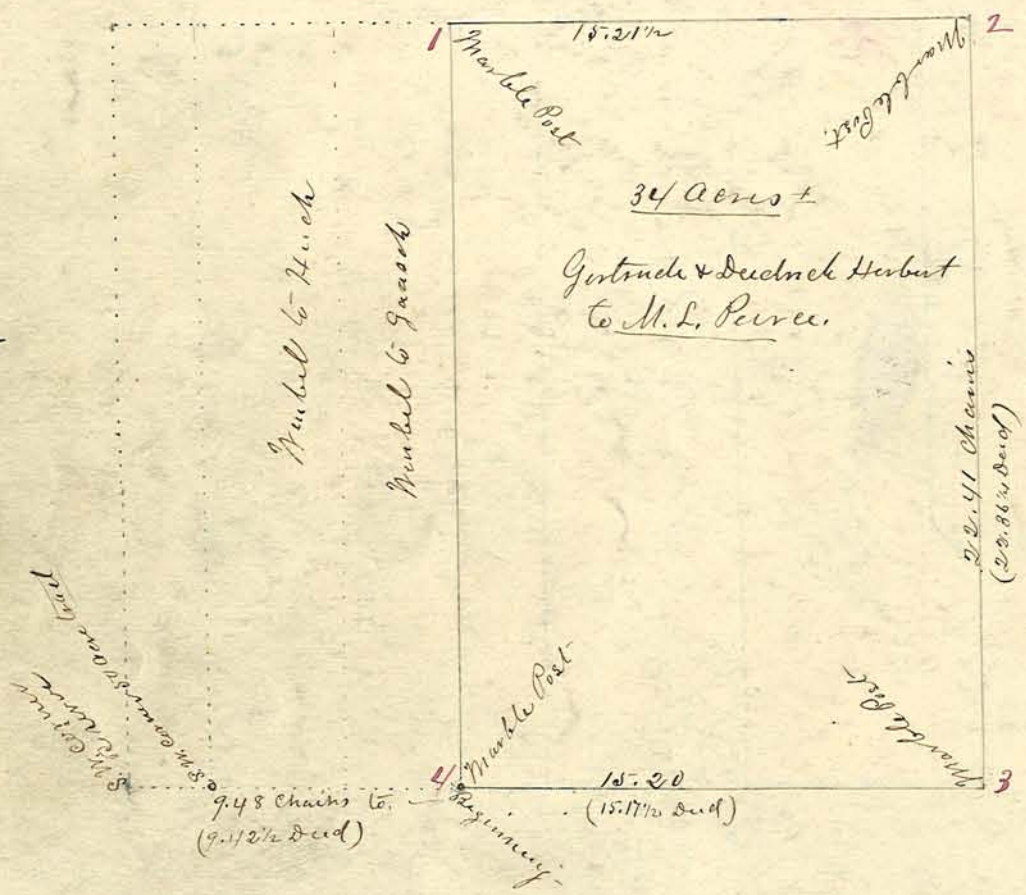

Diagram,
Of Survey in the South fraction of the North West 1/4
and the West fraction of the North East 1/4 of Section 31
Town 23 North Range 4 West - Made at the Instance of.
H. W. Chase June 16 + 17th 1870. P. C. Vawter C.S.

Course of Dividing Lines taken at Var. 5°00

I found the course of some of the witnesses marked
"Levering" taken at a variation of 7°.15'-

Oct. 7th 1870 Set off 2 Acre tract as shown on the
Plat in Blue Ink. P. C. Vawter C.S.

Stones of Pittsburgville Limestone, set at
Corners 8.17.21.22

May 6, 1897. At instance of J. B. Keefer
Set Stone at 25 and ran line N. 31° W. to 26 (stake).
Wit. to 25: Apple 12 S 89 W 46.7'
Thom 4 N 71°50' E 25.8
37.7 N to p. Cater
R.R. track
Found stone at 22

Attest: Melville W. Mesler, C.S.
Andrew Nelson, Flagman & Chainman

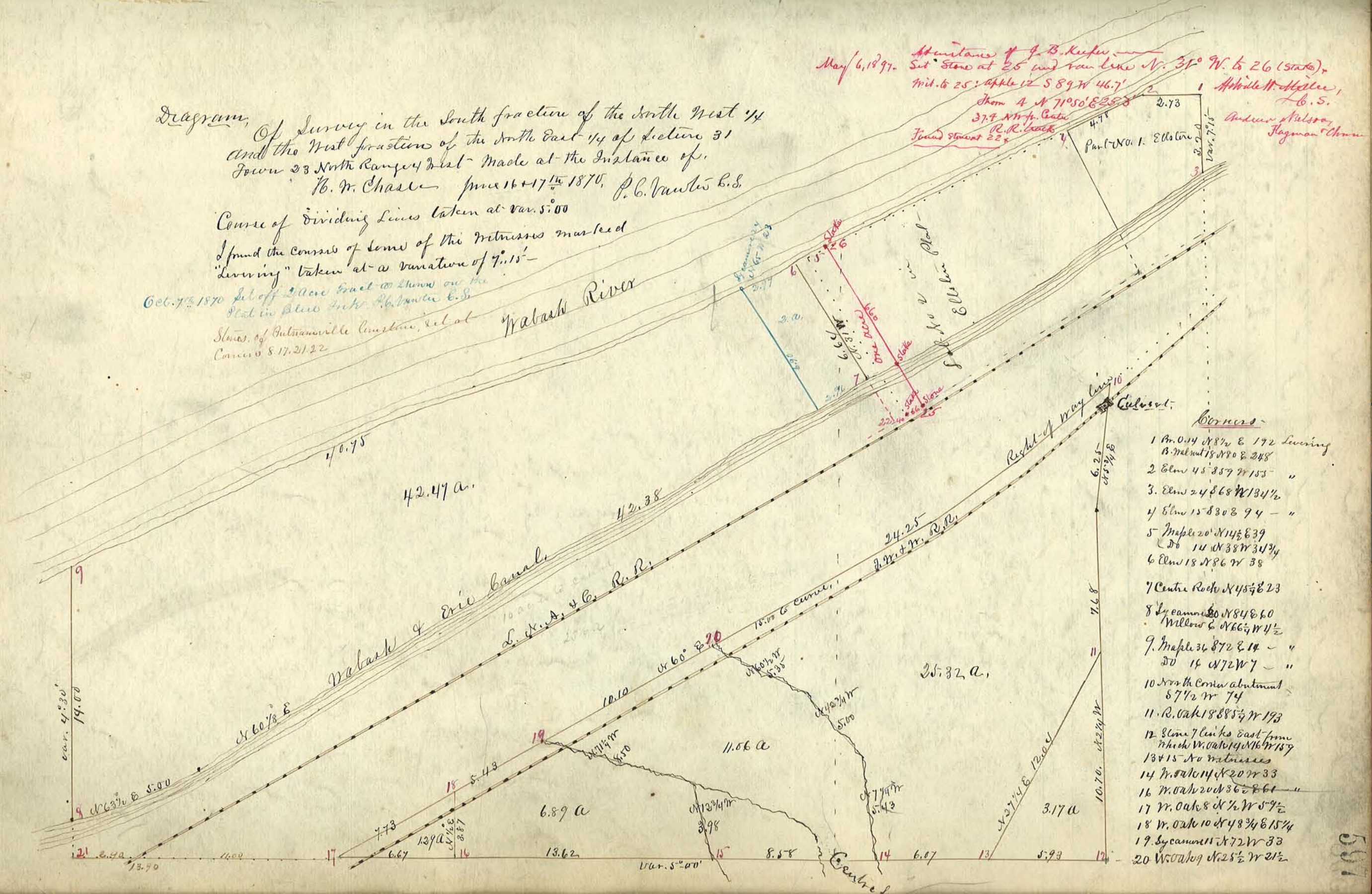

Corners.

1 Br. O. 14 N 8 1/2 E 192 Levering
B. Walnut 18 N 80 E 248
2 Elm 45 S 87 W 153 "
3. Elm 24 S 68 W 134 1/2
4 Elm 15 S 30 E 94 "
5 Maple 20 N 14 1/2 E 39
Do 14 N 38 W 34 3/4
6 Elm 18 N 86 W 38
7 Centre Rock N 45 1/4 E 23
8 Sycamore 20 N 84 E 40
Willow 6 N 66 1/2 W 4 1/2
9. Maple 34 S 72 E 14 "
Do 14 N 72 W 7 "
10 North Corner abutment
S 7 1/2 W 74
11. R. Oak 18 S 85 1/4 W 193
12 Elm 7 links East from
Which W. Oak 14 N 16 W 157
13 & 15 No witnesses
14 W. Oak 14 N 20 W 33
16 W. Oak 20 N 36 E 61 "
17 W. Oak 8 N 1/2 W 5 1/2
18 W. Oak 10 N 48 3/4 E 15 1/4
19. Sycamore 15 N 72 W 33
20 W. Oak 9 N 25 1/2 W 21 1/2

Plat of Survey made at the Instance of James Hawkins of a Tract of land Conveyed by him to John P. Cronin & situate in Section 34 & the West half of the West half of Section 35 Town 23 North, Range 5 West & bounded as Shown on Plat 12.75 chains North of the South West Corner of the E½ of the W½ of the N. W. ¼ of Section 34 & including the land on Bluff as shown on Plat & the Channel of the Canal as far East as the Ma Locks.

August 1st 1870

P. C. Vanter C. S.

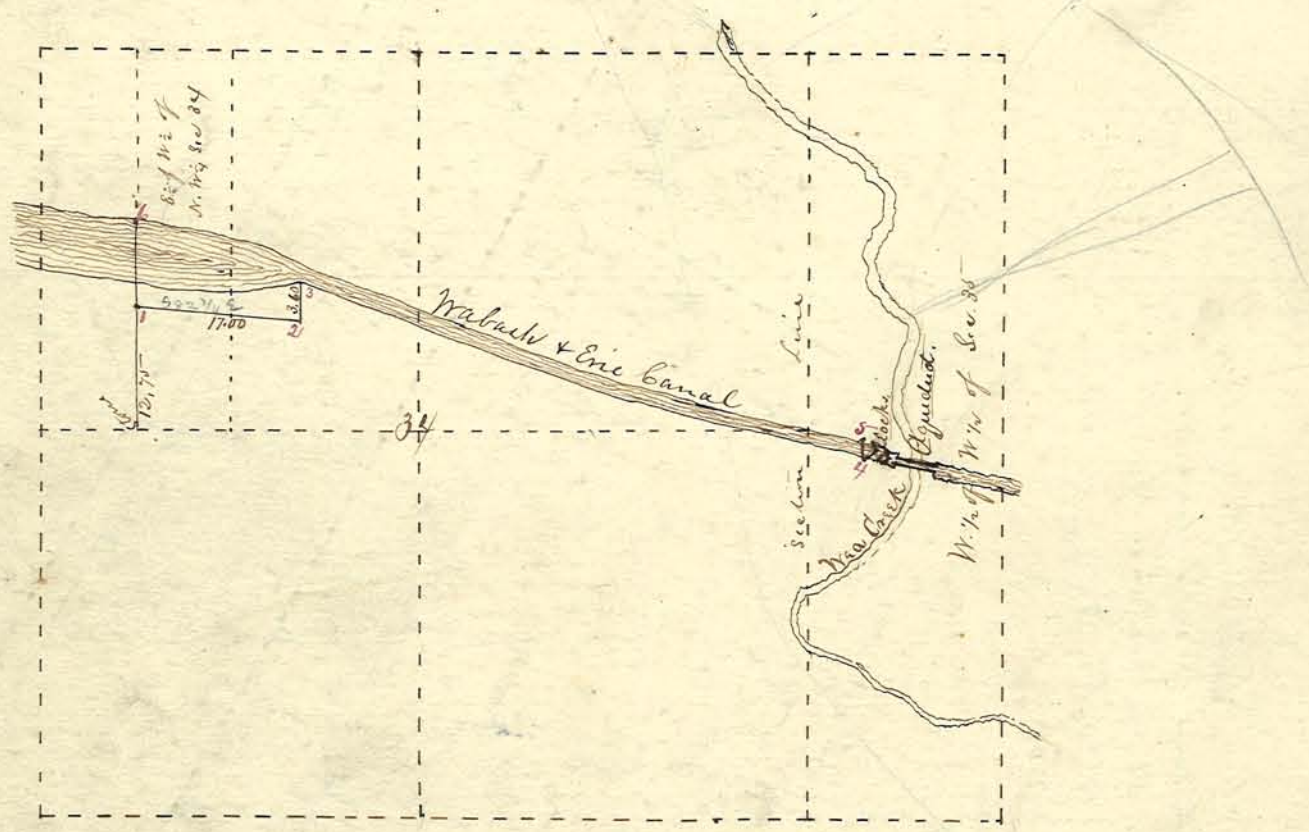

Corners.

1 Cherry 18 S 52¼ E 34½

2 B. Walnut 3 N 73¾ W 59
Pin Oak 10 S 87½ W 60

3. Post set

4. 5. & 6 Not Located.

Plat of Survey made at the Instance of Wm. Tolbert et. al. in Sections Thirty, Thirty one & Thirty two, Town Twenty two (22) North Range four (4) West. Parties whose Names appear on the Plat were present & consenting. The One acre Tract belongs to Williams & runs from Section line East to the Gravel Road, & from the ¼ Section line North (3.92 chs) far enough to make an acre.

August 23 & 24th 1870

Mch. 4th 1872

P. C. Vawter C.S.

Located Corners 7 & 8 for E. Throckmorton. Geo. Williams present & consenting.

P. C. Vawter C.S.

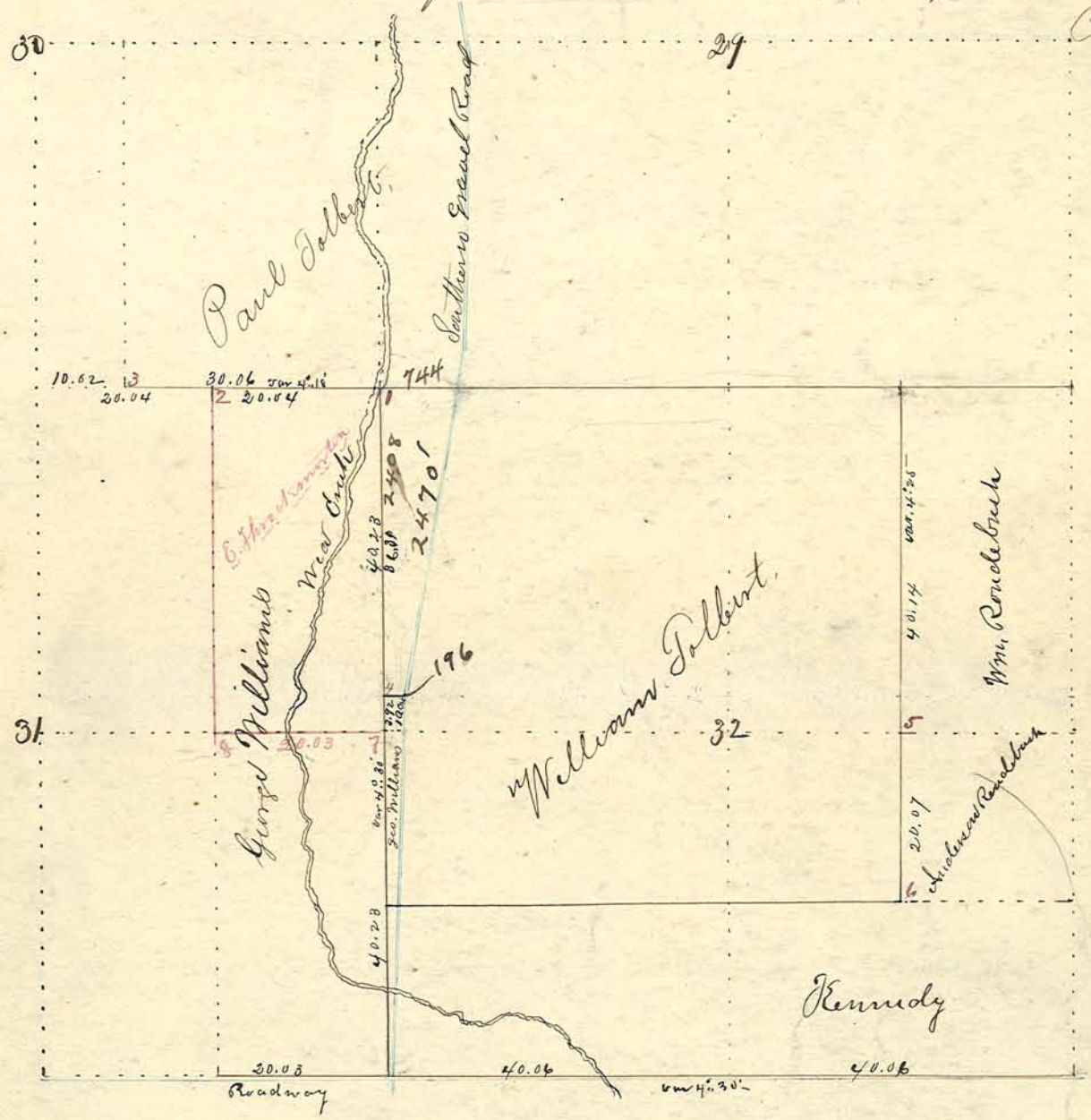

Corners.

1. Post in Creek found remains of our original. also Eight Tree 6.33 North.
   Willow 12 N 48¼ W 108
   W. Oak 38 N 46¼ W 353½
2. Stone – W. Oak 10 S 29 E 25
   R. Oak 30 N 22 E 25
3. " Hickory 5 S 28 E 15
   B. Walnut 10 N 26¼ W 36½
4. " No witness 392 Chs north of ½ m. corner.
5. " Rock "W" S 33½ W 13
6. " No Bearing Trees.
7. Stone R. Oak 33 S 88½ W 25
8. " Sugar 18 N 8 E 39
   B. Walnut 6 S 42¼ E 28¼

Plat of Survey made at the Instance of J. Hoover, for the purpose of ascertaining the area of a certain tract of land sold by him to H. Druskill & being that part of the South Lot of the North West Quarter of Section Two (2) Town Twenty one (21) North, Range Four (4) West, which lies on the East side of Wea Creek.

Sept. 23rd 1870

P. C. Lawler C. S.

For corners 1 & 2 see corners 2 & 4 page 425

Plat of Survey in the South part of the West fractional half of the North West Qua
of Section Seven (7) Town Twenty four (24) North, Range Four (4) West for Wm. R. Davisso
At North west corner of Lot Marked "A" I found a Witness made by John Levin
as Recorded on page 1 of this Record corner 4 & but as said witness placed said Corner about S
links East of the Range line as now Established, I recognized only for the Northing, & made
ment from the line as now located. August 31st 1870

Mch 28. 1872. P. C. Vawter C. S.

Set Corners 1. 2. 3. 4 & 5. for Heirs of David Smith, & S. Colbert. P. C. Vawter C.

9.67
6.37½
16.04½

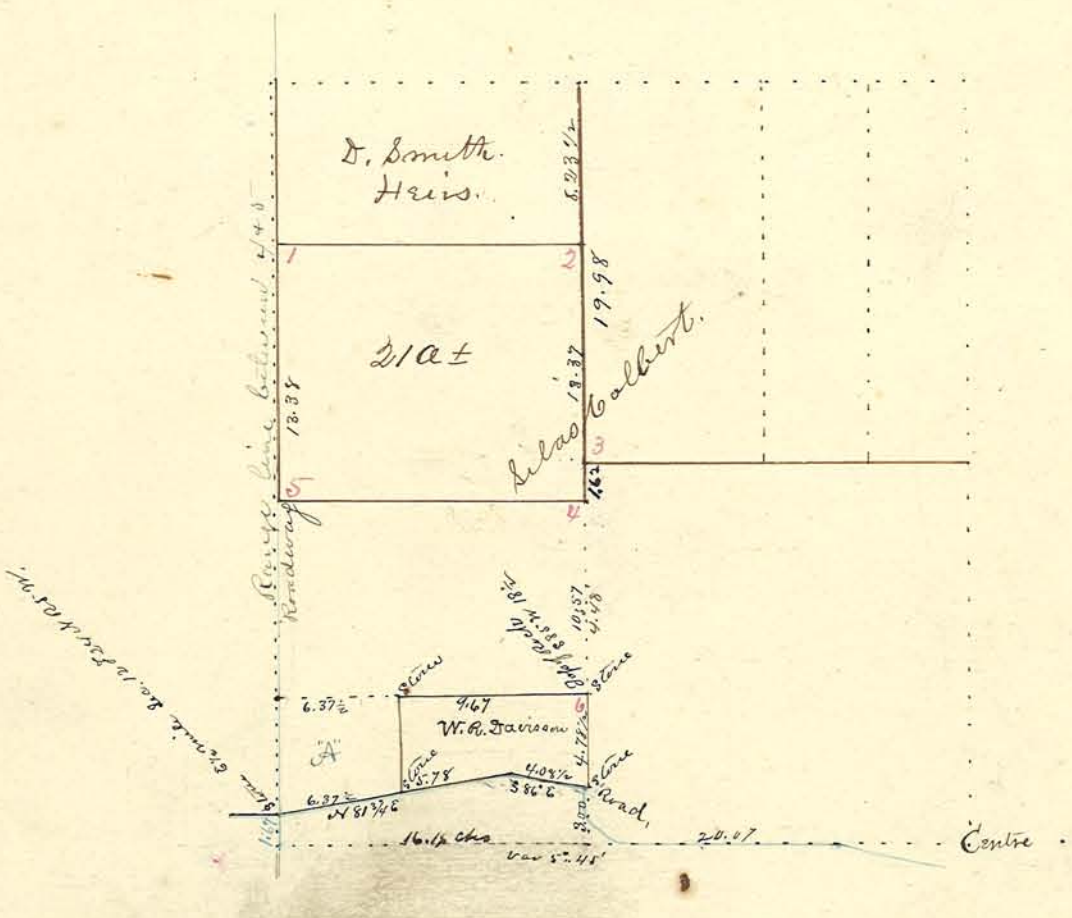

Corners.

1.. Large Stone
Stone Corner for west of Range line South 6½ lks.

2.. Stone R. Oak 12 S 46 E 26 Levering
W. Oak 8 S 4½ E 13

3 " Hickory 12 S 75½ W 152¾

4 " Corner 3 North 16 2

5 " Hickory 13 N 29 W 43½

6 " Top of Rock S 85 W 18½

Plat of Survey made for Thomas Wood in the East half of the South East Quarter of Section Thirty three (33) and the West half of the South West Quarter of Section Thirty four (34) Town Twenty three (23) North, Range four (4) West. The "Wood" tract includes a Strip 25 links wide off of the West Side of the North half of the last aforenamed Tract.

Fred. Byers & Garrett Smith Chainmen }
Thos. D. Wood Flagman }

Sept. 12th 1870

P. C. Vawter C.

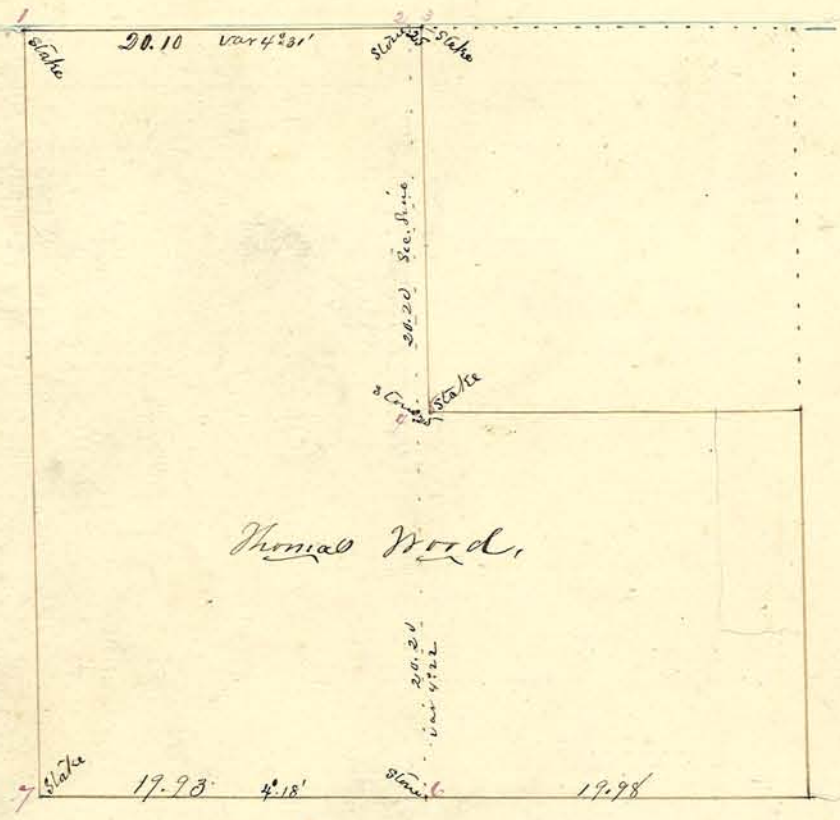

Corners.

1 Double B. Jack 18 S 27½ W 47½
Hickory 7 S 38½ E 64

2 Hickory 24 N 5 E 58 Original

3 & 5 Stakes only 25 links East of Stones on Sec. Line

4. & 6 found Stones Located.

7. Stake about the Centre of the Ditch
E. prong D'bl Jack oak 8 N 22¾ E 157

Plat of Survey, in the South Half of the South East Quarter of Section Twenty Seven (27) in Town Twenty three (23) North, Range Four (4) West of the Grounds known as the "Doyle Race Tracks", made at the Instance of John Lowing Agent. The Corners marked on Plat "Stone" were found Located.

Jno. W. Stewart }
Jno. McShuby } Chainmen

Sept. 13th 1870

P. C. Nawlin C.S.

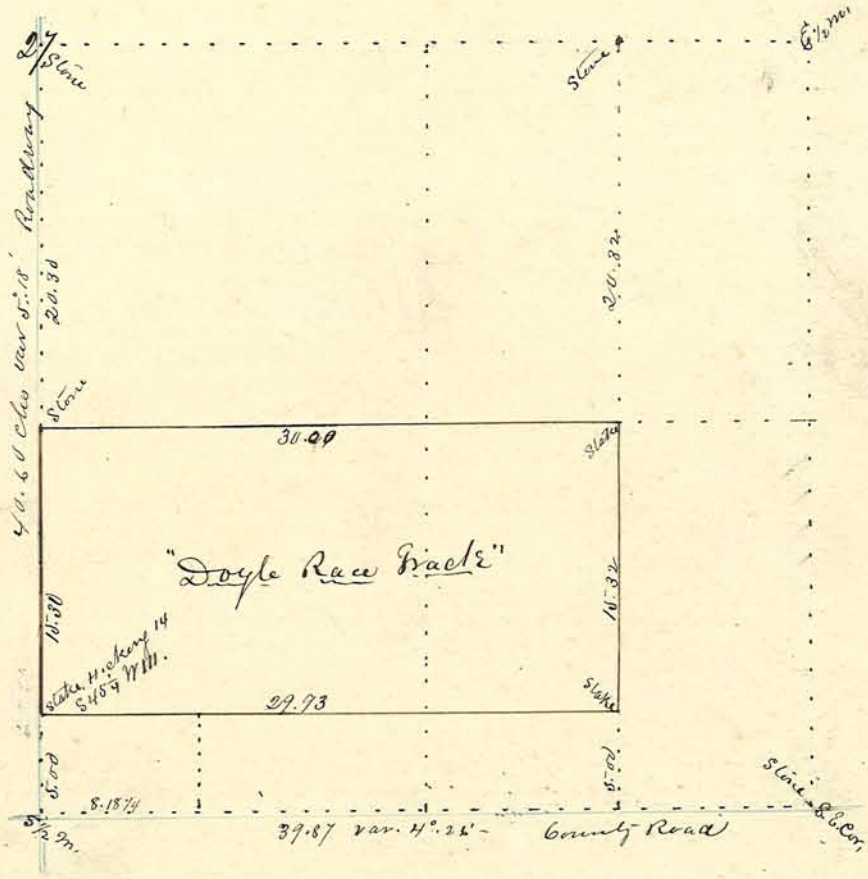

Plat of Survey made for Jacob Yauch, J. D. Yauch, & Henry Huber in the South East Quarter of Section Four (4) Town Twenty One (21) N. Range Four (4) West. Michael Summers & Paul Tolbert (for Yauch's Heirs) present & consenting.

Henry Huber & J. H. Yauch Chainmen
Jacob Yauch Flagman

Sept. 19th 1870

P. C. Vawter

Aug 8-1921 set stone 10-20 ft W. of corner #9 All interested parties present and consenting. Found stones!

E. C. Minton C.S.
A.G. Arnold Flagman



Corners.

1. B. Oak (Stump) 12 N 6¾ W. 108 Lawing
   Hickory " 10 N 22½ E 139 "
   Red Haw 5 S ½ E 81
2. B. Oak (Stump) 24 S 34½ W 189 "
3. No Witnesses.
4. Cherry 18 South 185 "
5. Hickory. (Stump) S 31 E 161 Original
   W. Oak 16 N 9½ E 105 Lawing
   W. Oak 12 S 26½ W 71
6. East Prong double White Oak 7
   S 38½ W 16¾
7. 8. 9. See page 530

Plat of Survey made at the Instance of Nicholas Klasen in the South West Quarter of Section Nine (9) Town Twenty one (21) North, Range Four (4) West. Ben. Ray present & consenting.

Isaac N. Reath & Cyrus Brunton Chainmen
Benjamin Ray Flagman.

Sept. 22nd 1870

R. C. Vawter C.S.



Corners.

1. Hickory 17 East 32 Original
   W. Oak 18 S 51½ W 98
2. R. Oak (stp) 30 S 60 W 6 "
   Hickory " 10 N 44 E 27⅓ " Error of 5⅓ lks in distance as given in original Notes
   Sassafras 7 N 5½ W 35½
   Cherry 12 S 38 E 39
3. W. Oak 8 West 1¾
   Bl. Oak 6 N 47½ E 15½
4. W. Oak 8 N 50 W 52¾
   Do. 8 S 73 W 58¼
5. W. Oak (stp) 18 N 78 E 173, Original
   Do 8 S 77¾ W 37½
6. Stone found Located
   Hickory 24 S 80 E 47 Immens.

Plat of Survey made at the Instance of J. S. Coulter in the South half of Section Five (5) Town Twenty three (23) North, Range Five (5) West.
Zephaniah Brown Notified & present & Consenting.

R. G. McQueen & J. R. Galbreath Chainmen.
J. S. Coulter flagman.

Sept. 27th 1870

P. C. Vawter C.S.

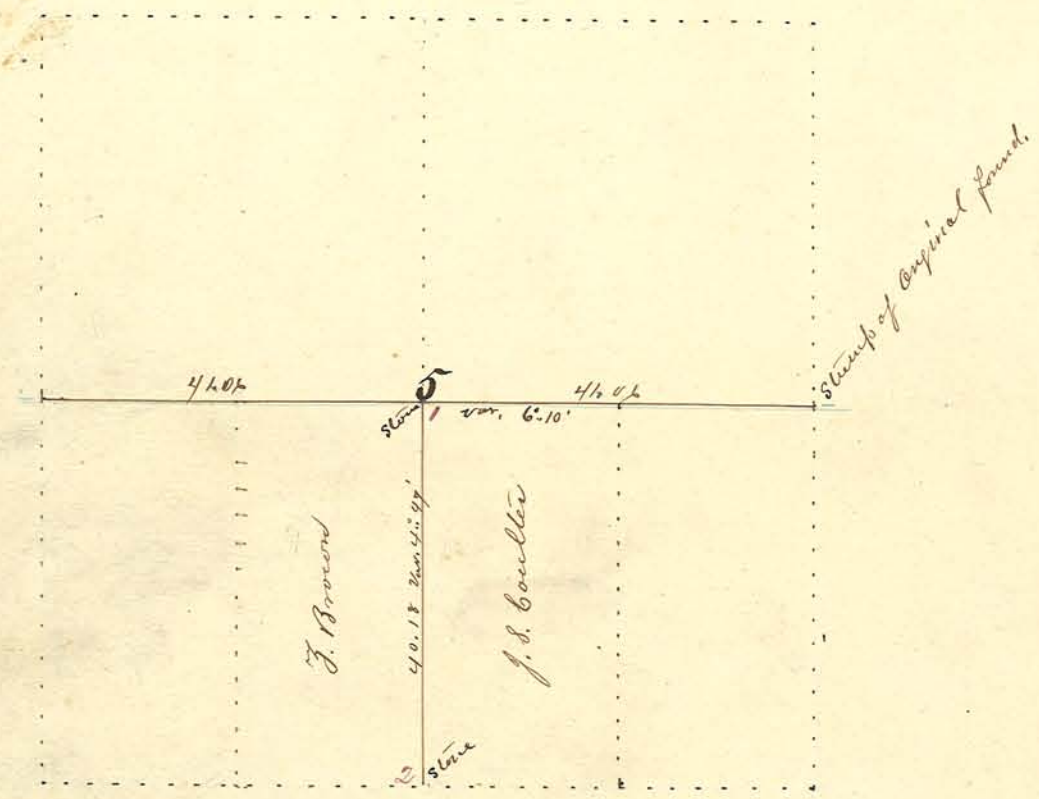

Corners.

1.. East prong double White Oak 7.
N 48½ W. – 101
White Oak 8 N 6¼ W. – 92½

2.. White Oak (Remains) S 80 E – 21 Original
Mulberry 10 N 53½ E 39⅓

Plat of Survey made at the Instance of Robert G. McQueen in the West half of the West half of Section Thirty two (32) Town Twenty four (24) North, Range Five (5) West. Owen Ball Notified & Consenting and Matthew Kelly present & Consenting.

J. S. Coulter, Matthew Kelly & R. G. McQueen Chainmen.

Sept. 28th 1870

P. C. Varoler C.S.

Oct. 8.. 1875. Set Corners 7 & 8 at the Instance of Wm. Jordan Owen Ball Consenting P. C. Varoler C.S.

Oct 2.. 1879 Set Corners 10 & 11 for Owen Ball. Wm. & G. D. Gemon Chainmen P. C. Varoler C.S.

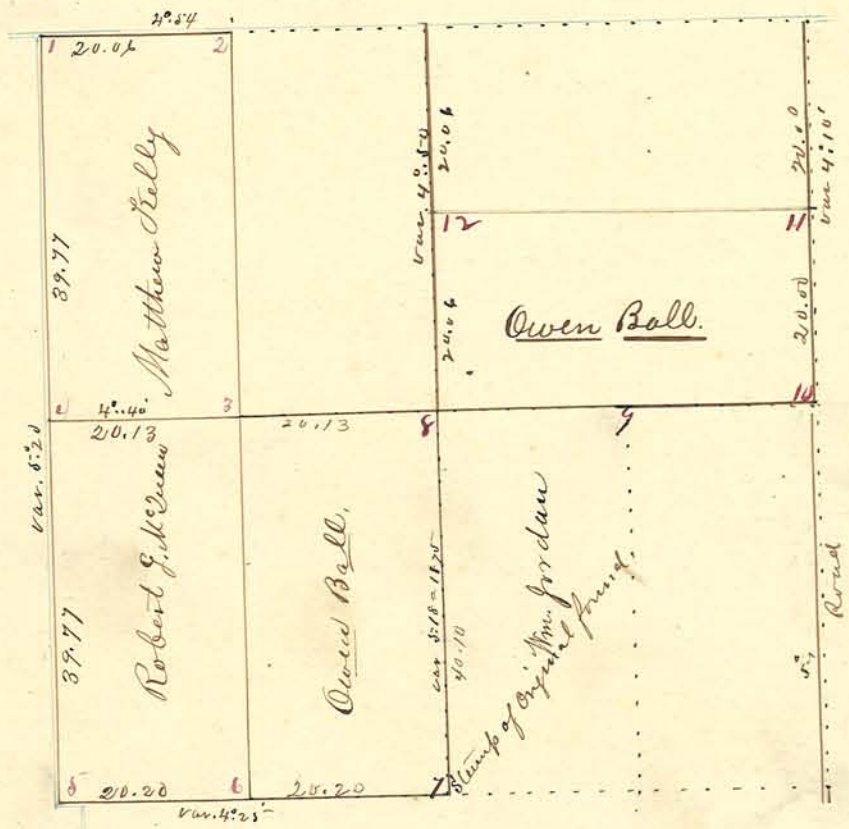

Corners.

1.. Stone found Located Cotton 18 S 33 W 64

2.. Set in a previous Survey.

3.. " Stone No Witness

4.. " " Elm 20 S 25 W 92

5.. found Stone

6.. " " Cotton 24 S 83½ E 43

7.. " " R. Oak 15 S 58¼ W 106¼

8.. " " Sycamore 8 N 29 W 77½

9.. " " found Located

Plat of survey in Longlois Reserve Township Twenty one (21) North Range Six (6) West, being partly in Tippecanoe County & partly in Montain County - The tract now here platted being a ten acre tract belonging to A. C. McCorcle, The Broken lines in Red show the outline of the South half of Section fifteen (15) & the North half of Section Twenty two (22) & the broken lines in Black show the outline of the Reserve

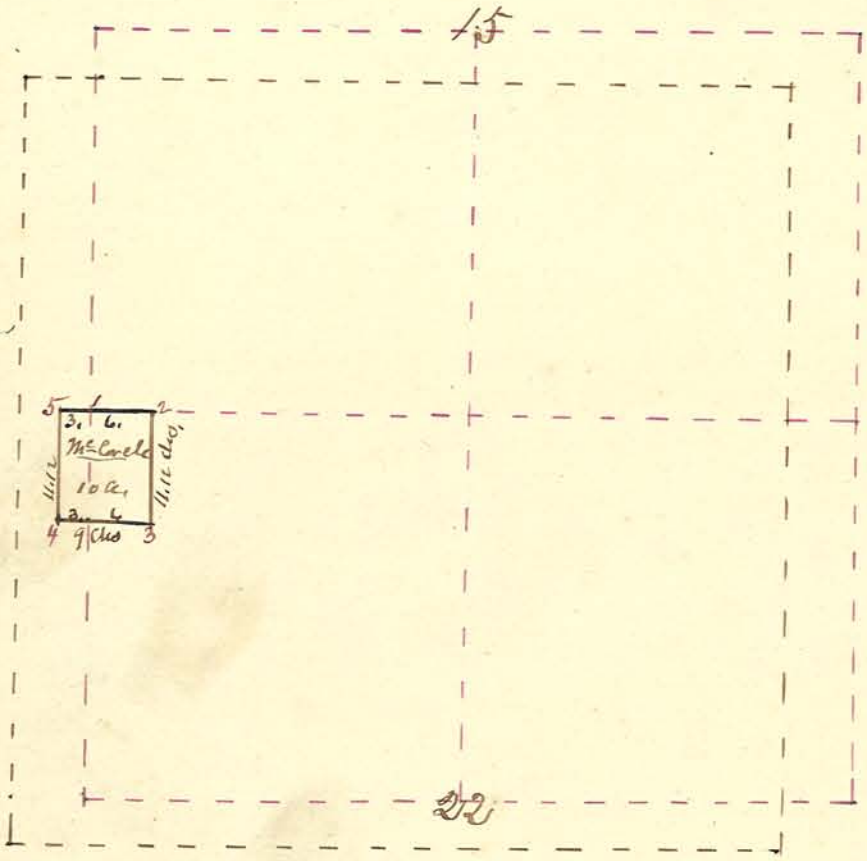

Corners.

1 Stone Corner Sections 15. 16. 21 & 22

2 " Br. Oak 8 S 56 W 59 3/4
B. Walnut 3 S 11 W 66

3 " No Witness

4 " Hickory 10 N 14 W 11 3/4
W. Oak 12 N 63 W 124

5 " ~~Br. Oak~~ S 50 1/2 E 41
Do S 27 3/4 W 62

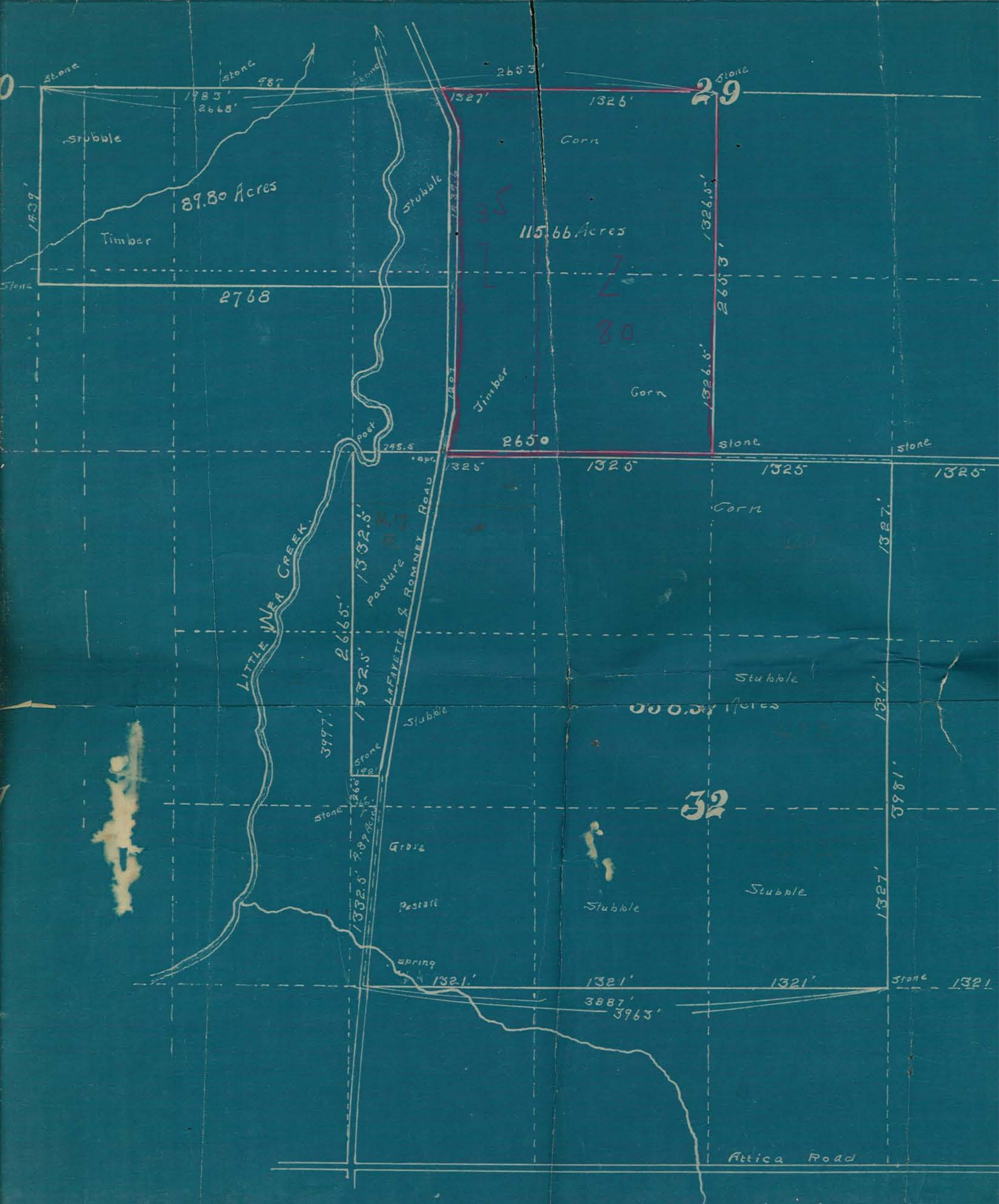

Survey made for the Heirs of Wm Talbert; and
In Sections 29-30-32 T 22 N. R. 4
Ed Talbert Adm. & Bennett Taylor present
Chainmen
G. W. Richards, Dep

Dec. 7th 1867 - Issued fee bill for $3.00 against Perry E. Kellogg. P.C. Vawter
Jan 15 1868 Writ returned satisfied - P.C. Vawter C.S.
Dec. 7th 1867 Issued fee bill for $2.75 against Leonard Hain. P.C. Vawter C.S.
Feb. 6th 1868 Writ returned satisfied P.C. Vawter C.S.
Jan. 16th 1868 Issued fee bill for $7.65 against John Hege, P.C. Vawter C.S.
May 16th 1868 Writ returned Satisfied P.C. Vawter C.S.
Aug 1st 1868 Issued fee bill for $4.50 against Hannah Knight P.C. Vawter C.S.
Sept. 30 1868 Writ returned Satisfied P.C. Vawter C.S.
Nov. 28, 1868 Issued fee bill for $4.00 against Monrod Houser. P.C. Vawter C.S.
Dec. 12. 1868 Writ returned Satisfied P.C. Vawter C.S.
Jan. 30th 1869 Issued fee Bill for $8.50 against Perry E. Kellogg - P.C. Vawter C.S.
Feb. 8th 1869 Recalled payment made to me personally P.C. Vawter C.S.
March 1st 1869 Issued fee Bill for $6.00 against Amos Myers et. al. - P.C. Vawter C.S.

May 16th 1869 Writ returned Satisfied P.C. Vawter C.S.

March 12th 1869 Issued fee Bill for $6.60 Against Wm. C. Harter P.C. Vawter C.S.
Sept 25. 1869 Writ returned Satisfied P.C. Vawter C.S.
March 15. 1873 Issued fee bill for $3.50 against David C. Jones P.C. Vawter C.S.
" 17 " Writ returned Satisfied P.C. Vawter C.S.
Oct. 14 1876 Issued fee bill for $3.33 against Geo. W. Shumaker P.C. Vawter C.S.
Nov. 25 " Writ returned Satisfied P.C. Vawter C.S.
1878 Jan. 26 Issued fee bill for 3.25 against David Byers Returned Satisfied P.C. Vawter C.S.
" " " " " " 1.50 " Wm. Doyle Returned Satisfied
" " " " " " 3.00 " Titus Surface Writ withheld & amount paid by defendant P.C. Vawter
" " " " " " 1.00 " Isaac Hider Returned Satisfied - P.C. Vawter C.S.
1879 Oct. 25 " " " " 1.70 " Lawrence F. Clark Returned Satisfied Dec. 20/79. P.C. Vawter
" " " " " " " 1.15 " Daniel Clark Returned Satisfied Dec 20/79 P.C. Vawter