Plat of corners established for Aaron Cassad and Joseph Lusk in section Therty Three (33) Town Twenty Four (24) North of range Four (4) West. made for said Cassad & Lusk. Being part of the tract survayed for said Cassad April 10th 1863 to April 15 1863 & by A. J. Vawter, Survay of Tip. Co. and Recorded on page 187. a belonging to N. Berry.

Aaron Cassad & Joseph Lusk chain=men, and Able Jenings flag man.

Febry 15th 1865

James Nevill Dep S. T. Co.

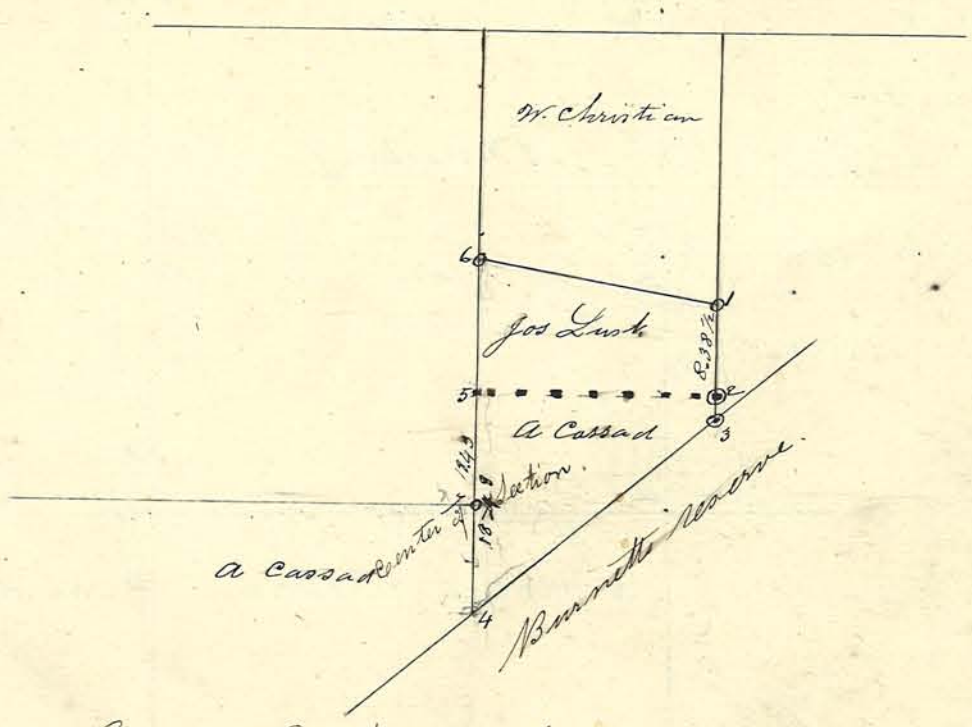

Corners & Witnesses.

1 Found Stone in Road.
2 set stone. Pin oak 5 S 85° W. 7 (15 lks – 8 chains 38½ links south of 1.
3 found stone in marsh
4 found Stone
5 Set Sand stone 18 ch 43 lks north of 4 W 6 stump 19 lks S.
6 found Stone.
7 found stake center of section

Plat of a Survey made in Section Three (3.) and Fractional Town Twenty Three (23) North of Range Three (3) West, for R. M. Bartley Richard Sibbatt and others. R. M. Bartley Richard Sibbatt Charles M. Parker, Isaac Bozarth, Isaac Striker present and consenting, Nancy Harman & A. H. Bowin duly notified Wm Figley, R. M. Bartley, Isaac Striker, chainmen, C. M. Parker flag man. Richard Sibbat axman.
March 3rd & 4th 1865

James Merill Dep. S. T. C.

Distances in chains.

Dec. 17-1878- At the instance of Richard Lane I retraced the lines of the tract marked "Isaac Bozarth", & relocated Corner No 3. " " P. C. Vawter C.S.

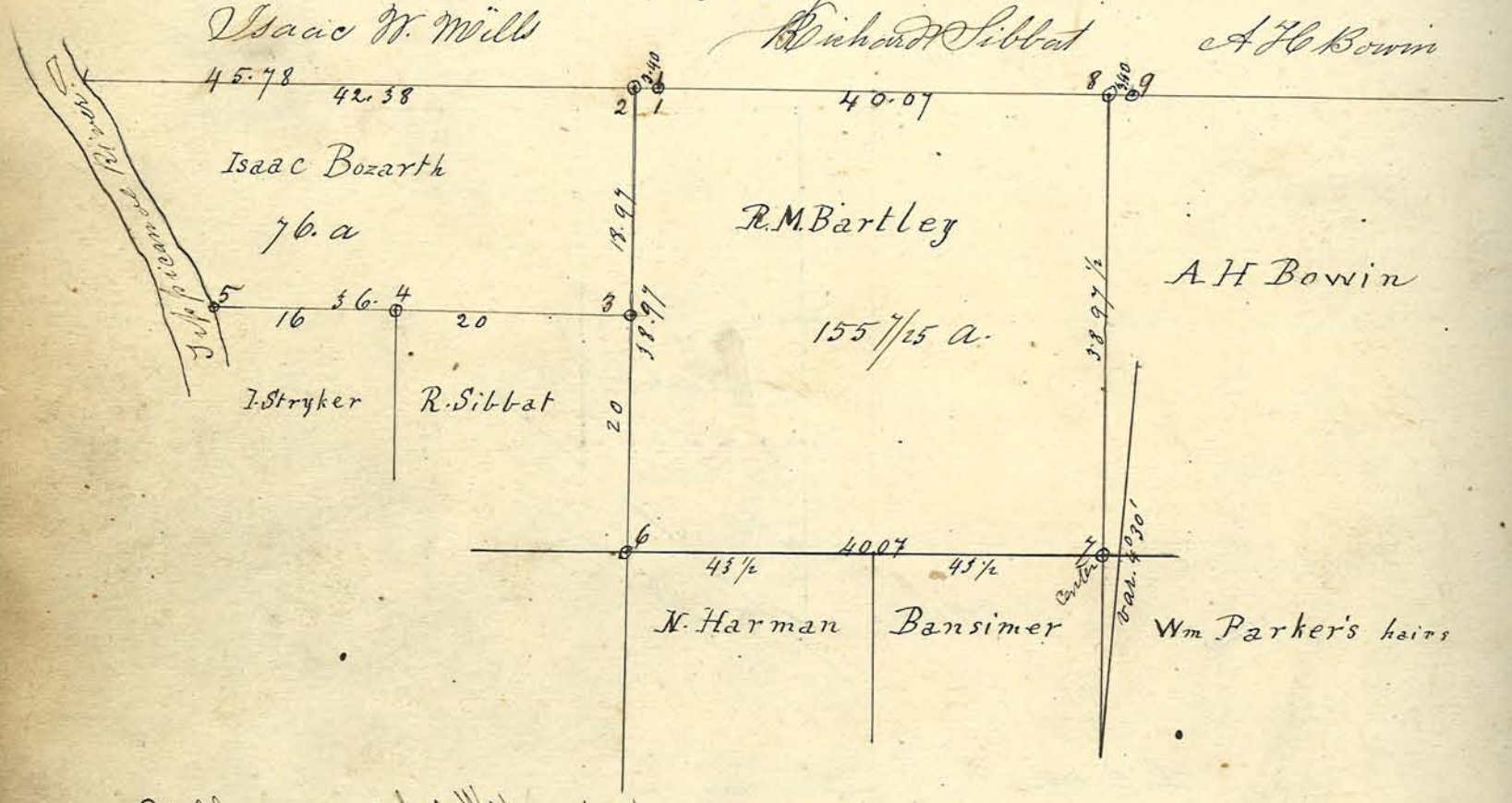

References & Witnesses.

1 Set corner stone on corner of sec. 33 & 34. Town 25. North of range. 4 West by orig Witnesses
2 Set corner stone on the N. corner of Sec 3 & 4 by orig Witness. W. O 24 N 75 E. 13 lks.
3. Set corner stone. To W. O. 40 S 11 W. 22 lks
White Oak 34 N 45 3/4 W 69 3/4
White Oak 32. N 8 W 61 lks
4 Stake Jack Oak 10. S 19 E 102 lks
5 Stake on River Bank
White Oak 22. S 12. E 65. lks
6 Stone. White Oak 30. N 38 W 54 lks
Black Walnut S 15 E 18 1/2 lks
7. Stone center of Section Three (3).
To Black Oak 8 N 20 E 63 lks
" W. Oak 24 N 77 E 129 lks
8 Stone W. Oak 6. S 8 W 19 lks
Jack Oak 8 58 W 38 lks
9 Stake, by orig witnesses.

Plat of Survey in N W 1/4 of N W 1/4 of Section 8 Town 22 N of R. 4 W. and in the S W 1/4 of the N.E 1/4 of Section 7. Same town & Range.

Made for Henry Lehman. Jesse Harding, — Vansant & Jacob Neaster all present and consenting except Harding. E.H. Sichler, Joseph Davis & Neaster also present.

James Mum, Enoch Vansant. Alexander Sipe Chainmen. H. Lehman, Jacob Neaster flagmen, Charles F. Shafer flagmen.

March 6th & 7th 1865 James Merill Dep S.F.C. Ind.

Distances in polls.

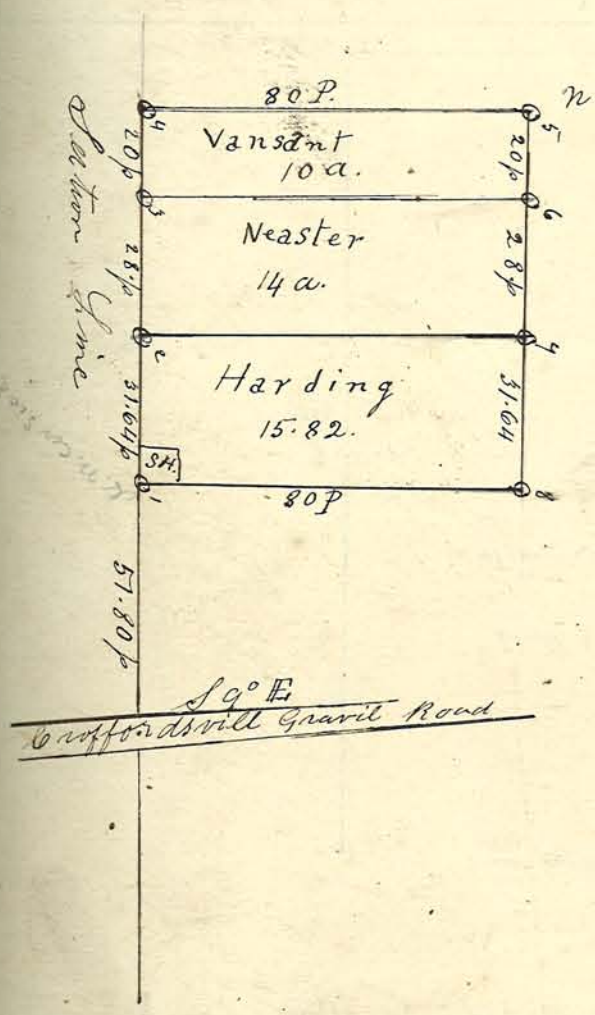

Refferances.

1. Found old cor by roots of org witness. Set stone on bats.
To S.E. cor of Church N 22½ W 95 lks
" NW cor of School House N 69½ E 84 lks
2 Stone To Hickory 14 N 19 W 38½ lks
3 Stone " Wh Oak 20 N 15½ E 69 lks
" do do 29 N 56 E 96 lks
4 Stone " " 30 N 8 W 81 lks
" " " 20 S 36½ E 114 lks
5 Stone Black Oak 10 N 57 E 60 lks
do do S 44 E 70 lks
6 Stone in bottom. no witness.
7 Stone. Black Oak S 8 W. 44 7 lks
8 Set Stake. Shafer promised to put in a stone, on side of Bluff.
Lime due south on line on hill
Red Elm N 48 E in bottom.

Refferances.

1 Found corner by Timmons. Set stone N 31½ E to NW cor of E.H. Sichlers well.
2 Stone Hickory 5 S 53 E 57½ lks
NE cor Browns House S 5 W 95 lks
3 Stone Black oak 4 N 42 W 5 lks
Hickory 6 S 6 W 4¾ lks
4 Stone Apple 6 N 15 W 32 lks
Hickory 4 S 28½ E 24½ lks
5 Stone Pin oak 10 S 25 E 16 lks
Willow 7 S 60 W 31 lks
6 Stone in Swamp
Willow 7 S 59 E 21 lks
7 Stone in road
8 Stone.
9 Stone.

Plat of Survey in South West qr of Section 5. Town 23 of Range 4 West. Made for Peckham & Smith and John Feath Luis Einsel present and consenting
Jacob Auphenbaugh & Theradan Guider Chainmen.
John H. L. Einsel flagman. Moses L. Einsel Axman
Made March 8th & 16th 1865.

James Nevill
Dep. S. T. C.

See Page 411

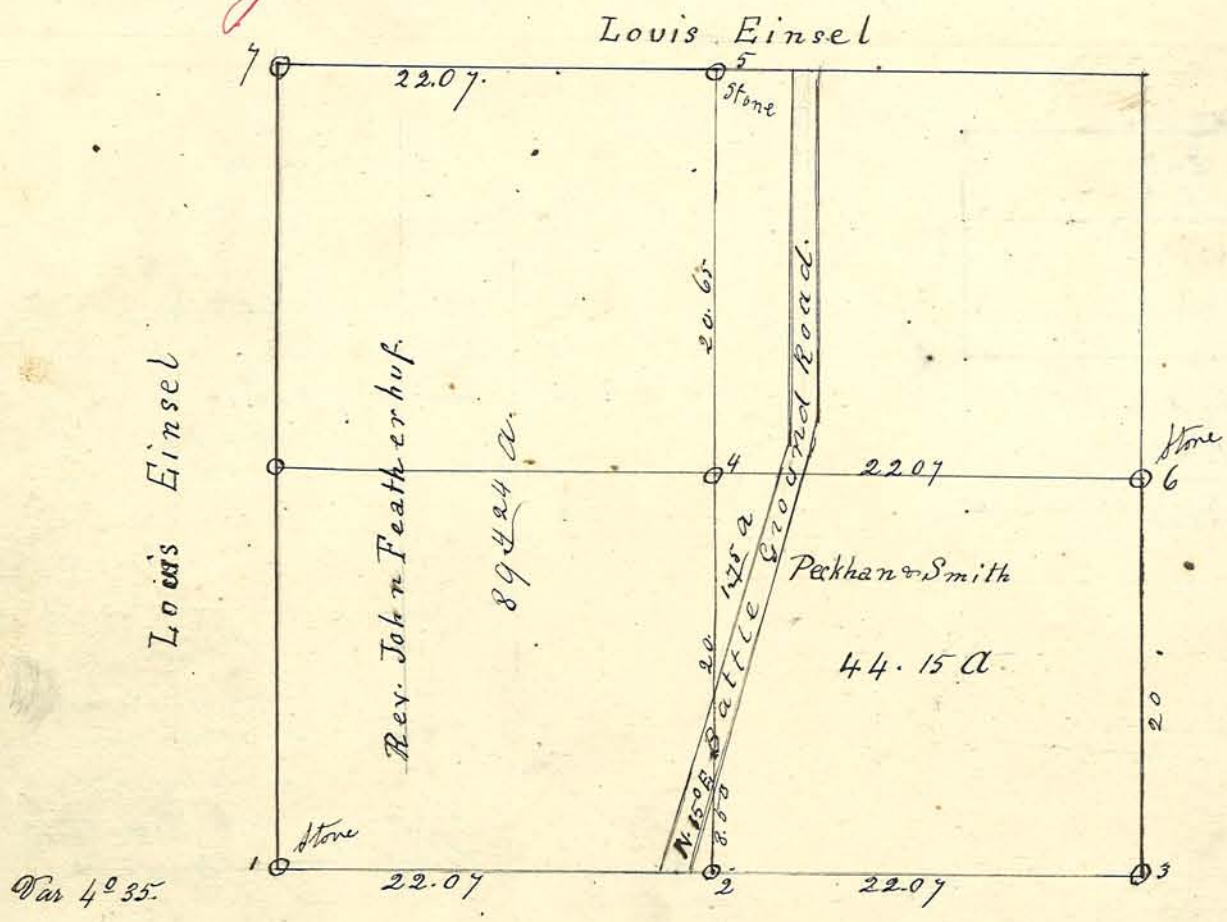

Refferances.

1 Stone by P.C. Vawters. see page 227
2 Stake To W Oak 6 S 62 W 16 lks
To W Oak 7 N 14½ W 28 lks
To Sugar 18 N 73 E 23 lks
3 Set cor by org witnesses
Black oak 33 N. 61 W 140 lks
Red oak 30 N 88 W 165 lks
4 Stake To Black oak 8 S 39 lks
To forked W. Oak 587. N 58½ W. 35½ lks
5 Stone. To Hickory 12 S 40 E 32 lks
" Do 5 S 25 W 50 lks
6 Stone Sugar 18. N 68 E 59 lks
W Walnut 20 S 74 E 73½ lks
7 found Stake on W ½ mile.

306

Plat of

Plat of Survey in the South ½ of S. 25 and the N. ½ of S. 36. in Town 21 Range 3. made at the Instance of Washing Hann Et. al. Parties present and Consenting. Wm. Young and Simon Scantling Chainmen, Adam Sandly Flagman. W. Hann Axman.

For Lot Marked "A" See page 263

P. C. Vanlier C.S.

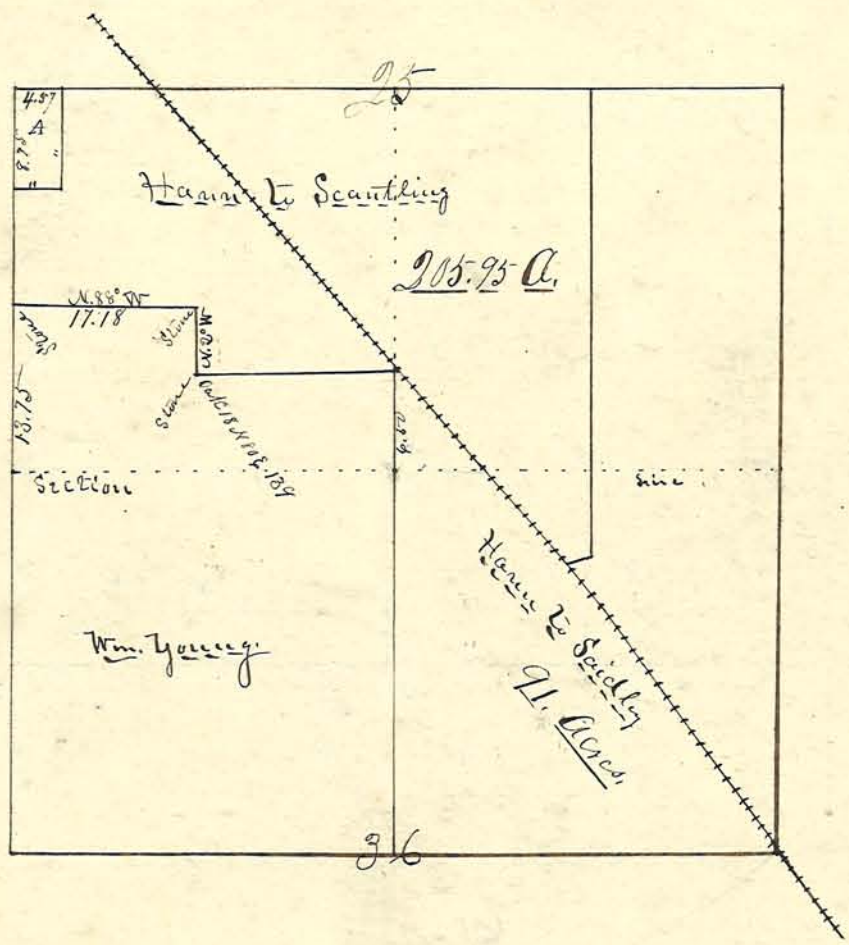

Notes and Diagram of Survey and Subdivision of the South East Quarter of Section Twelve (12) Town Twenty one (21) North Range Three (3) West; E. M. McKee, Thos McKee, Jno. Fitzgerald, and Sam, Eberhart present. Geo. Whittlebery and Jno. Fitzgerald Chainmen

Survey made
March 22nd 1865
P. C. Vawter C.S.

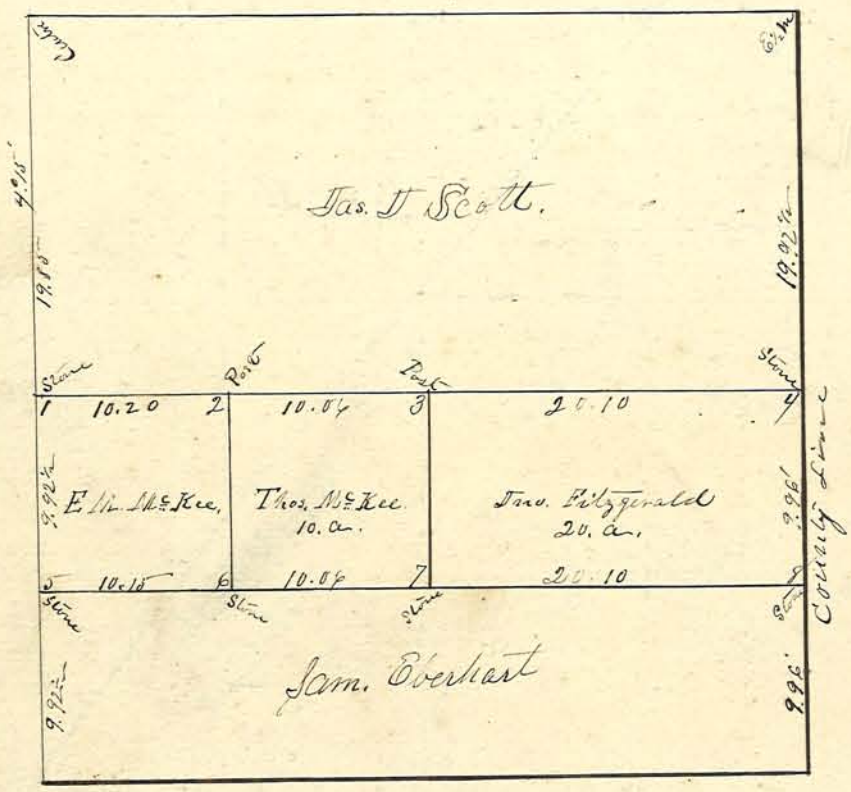

Corners.

1	W. Oak 40	N 66 W	40½
	Rock	S 8½ E	39
2	W. Oak 16	N 12 W	32
3	W. Oak 36	S 20½ W	37¼
4	B. Walnut 24	N 38 E	41
	W Oak 18	S 77¼ W	37
5	Br. Oak 30	S 69 E	13
	Ash 18	N 18¾ W	28
6	Sassafras 8	N 17 E	3
	Do 8	S 4¾ W	6
7	Br. Oak 30	S 70¾ W	52
8	Br. Oak 22	S 62 E	60

Plat of Survey of the South East Quarter of Section Eleven (11) Town Twenty One (21) North Range Three (3) West, made at the instance of J. W. Wright and Thos. McKee as Agent for J. Brazier - Jno. Fitzgerald and Geo. Whitteberry Chainmen

March 23rd 1865

P. C. Vawter C. S.

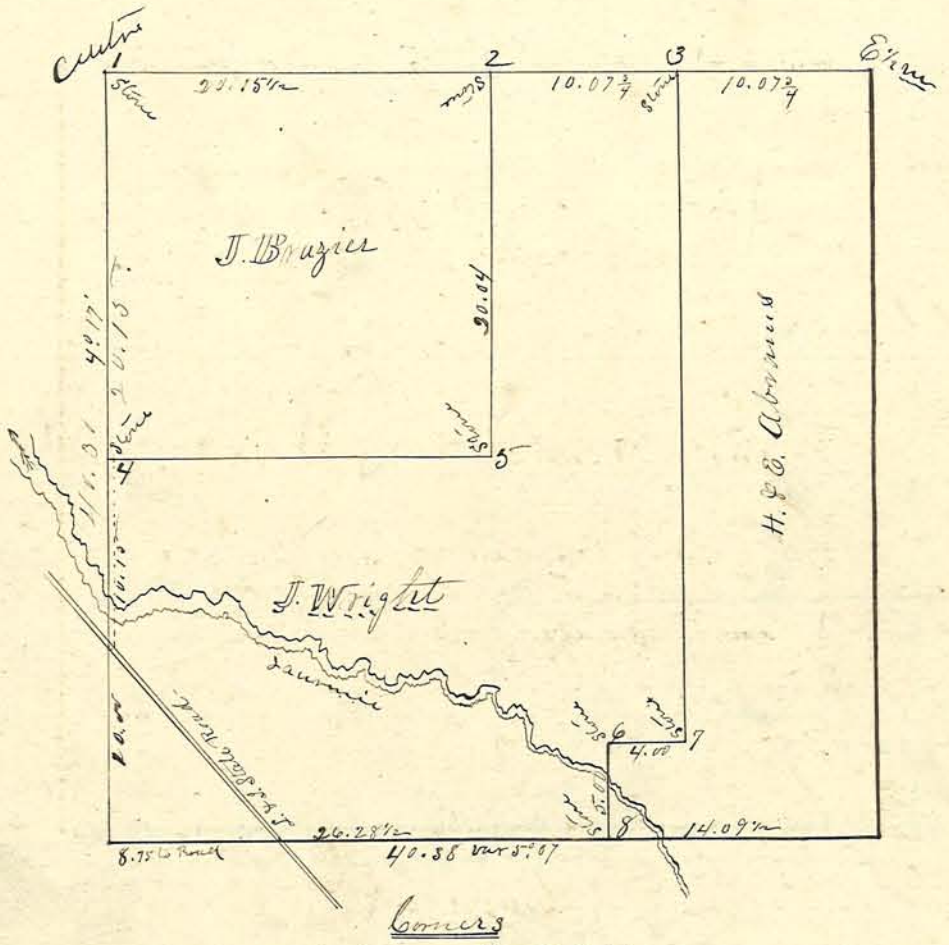

Corners

1 Ash 16 S 75 E 13
Do 22 N 84¼ W 78½

2 Br. Oak 36 N 72¾ E 16
Hickory 16 S 11¾ E 25½

3 Poplar 36 N 70 E 36
W. Oak 40 S 24½ E 78½

4 Br. Oak 30 S 33½ E 70½
Ash 6 N 9¾ W 35½

5 Hickory 22 N 44 W 17
B. Walnut 10 S ¾ E 44½

6 B. Walnut 10 S 44¾ W 116

7 No witness available

8 Ash 16 N 43¼ W 21

Plat of the Subdivision of the South half of Section Thirty Six (36) Town Twenty one (21) Range Three (3) made for the parties whose Names appear on the Plat, Wm. Young and Sam. Arbaugh Chairmen.

The Measurements in the S.W. ¼ of said Section were made by A. J. [illegible] while C. S. Otter Measurements by myself.

March 24th 1865

P. C. Vanter C.S.



Corners.

2. W. Oak Stake Driven 40 inches -
3. Stone Only no Tree
4. W. Oak 40 S 50 W. 17
5. In Railroad W. Oak 24 N 81 E 704
6 - Bl. Oak 24 N 88¼ W 169½
7 - W. Oak 10 S 87½ W 80
9 Corner not - side Hickory 24 in - Stake Oak 18 S 54½ W 57

10 & 11 No Witnesses Available

1. 8. & 12 found Located

Plat of Survey in the N. W. Quarter of Section Thirteen (13) Town Twenty three (23) North Range Four (4) West made for John Ely Jno. J. Wolf et. al. John Ely and Thos. Camp Chanmen

March 21st 1865

P. C. Vawter C.S.

Sept. 17-1894 - I divided the South 36 a. of the E½ N.W¼ Sec 13-23-4 - as shown on Plat below for Louisa McLoughlin & Louisa Killian - Ambrose McLoughlin & Phillip Killian Chanmen.

P. C. Vawter Dep. C.S.

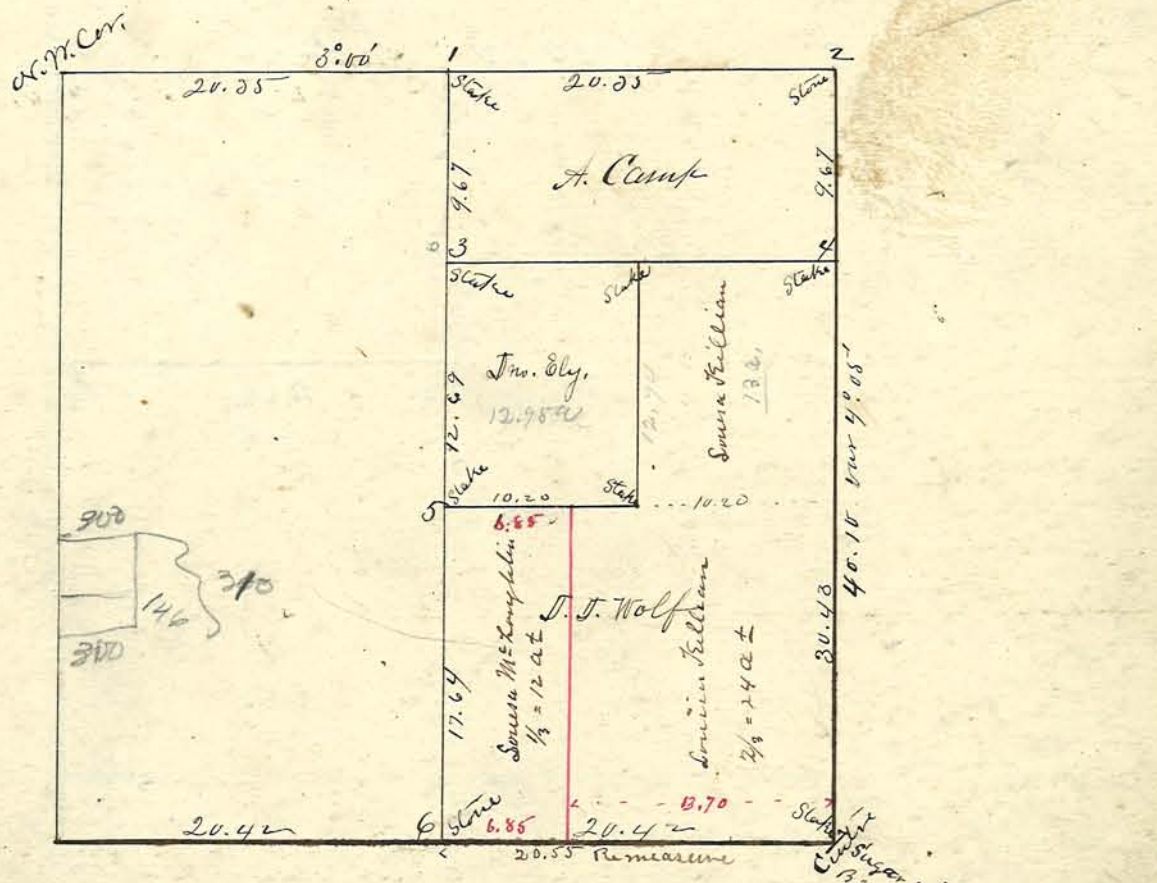

Corners.

1 Beech 20 S 27¾ W 21½
do 27 N 74 E 45½

2 Elm 18 S 2 W 40
W. Oak 36 N 52¼ W 57

3 Poplar 15 N 66¾ W 21

4 W. Oak 24 N 7½ W 7

5 Sugar 20 N 15¾ W 24 1 additional 1890
Wrong Beech 6 N 45 W

6 Elm 15 N 13½ W 78
R. Oak 24 N 88 W 72

7 Sugar 22 S 70 W 1
Hickory 10 N 1¾ W 19

Plat of Resurvey and Subdivision of the North East Quarter of the South west Quarter of Section Seventeen (17) Town Twenty one (21) North, Range Four (4) West, made at the instance of E. Throgmorton.

John Homes and John H. Cose Chainmen

March 27th 1865

P. C. Vawter C.S.

March 5th 1870

At the instance of E. Throckmorton I located corner number five (5) on plat below. found corners 1 & 3 here 15 feet located. Everett B. Vawter Sur. I. C.

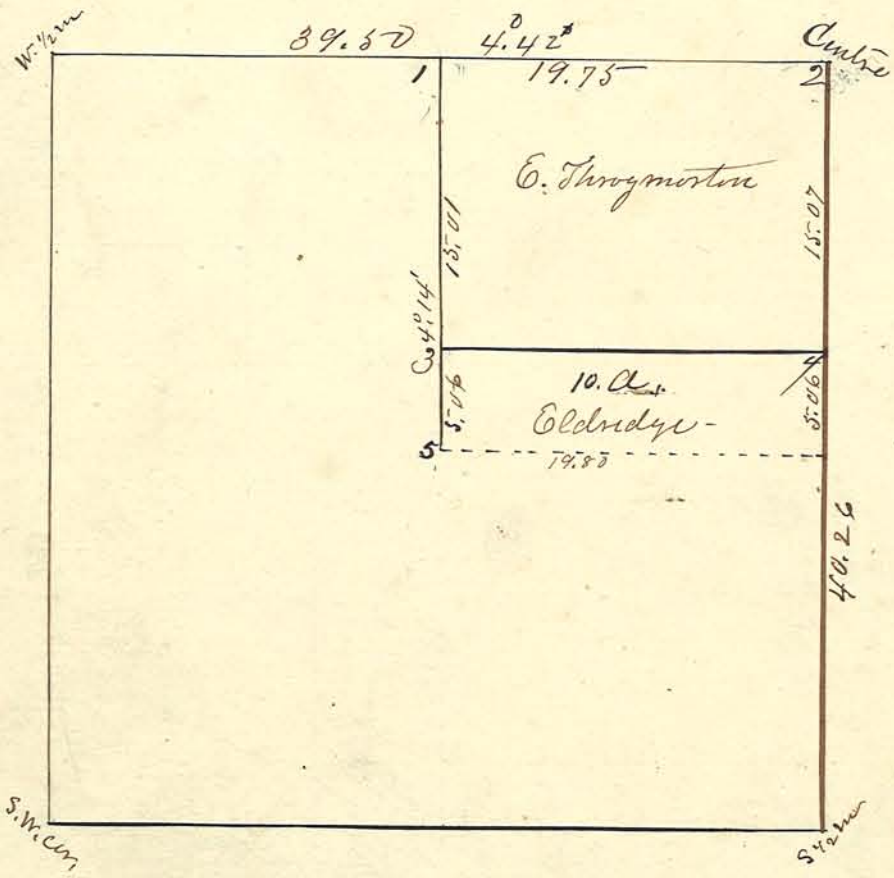

1 W. Oak Stump 40 S 89 E 22 Summons
W. Oak 45 S 34 E 98

2 Elm 14 N 28½ E 20 "
Ash 12 S 35 W 42½

3 Bl. Oak 10 N 32¼ E 19½
Do 18 S 61¼ W 37

4 B. Walnut 24 N 70 W 59½

Stones planted

5. Stone Coffee nut - 10 N 38¾ E 24½
B. Walnut - 15 N 64 W 20

Plat of Survey in the South half of Section Eighteen (18) Town Twenty one (21) North. Range Four (4) West. made at the instance of Samuel Allen. Present Wm. Cox, Wm. Fox, and Morgan by his Agent Jas. Bryant. The Section had previously been subdivided by E. Simmons in 1846 and this Survey was a retracing of his so far as practicable. Sam. Carswell & Jas. Bryant Chainmen

March 28th 1865

P. C. Vawter C.S.

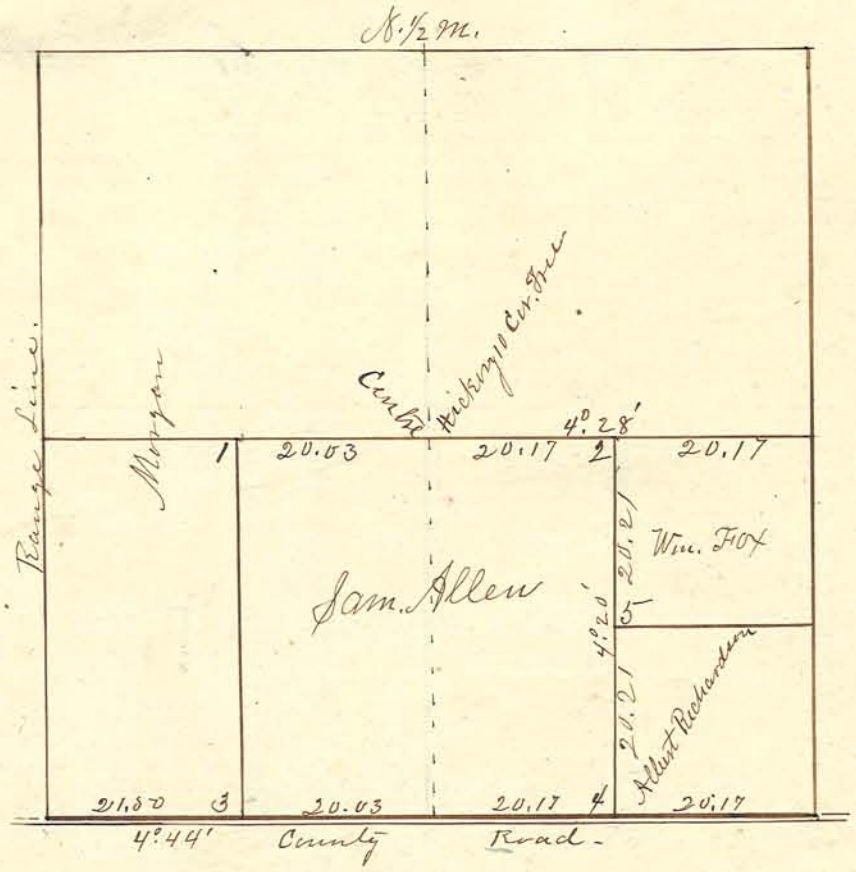

Corners.

1 Wild Cherry 15 S 31¼ W 36

2 Locust Stake beside Stone in Swamp

3 Wild Cherry 20 N 4 E 96

4 Jack Oak 14 N 31¼ W 142

5 Oak Stake in Swamp

Stones set at 1 & 2 found at 3 & 4 but 3 being a few links out of line was reset.

130
86
44

215.0
4
86.00

Plat of Survey Establishing the line between the East half South East fourth of Section Twenty (20) and the West half South West fourth of Section Twenty one (21) All of Town Twenty three (23) Range Three (3), also the location of the Corner at the North End Subdividing the last named tract, Done at the instance of E. King.

March 30th 1865

P. C. Vawter C.S.



Corner.

1. B. Walnut. 12 S 27 W 13½

Stones were found where noted

Plat of Subdivision of the South half of Section Thirty One (31) Town Twenty One (21) North, Range Three (3) West, Made at the instance of Jno Horney, Jos. Royer, P. Horney, and D. Christie present and Consenting. Milton Stuckey and Wesley Cornell Chainmen—

April 4th 1865

P. C. Vandler C.S.

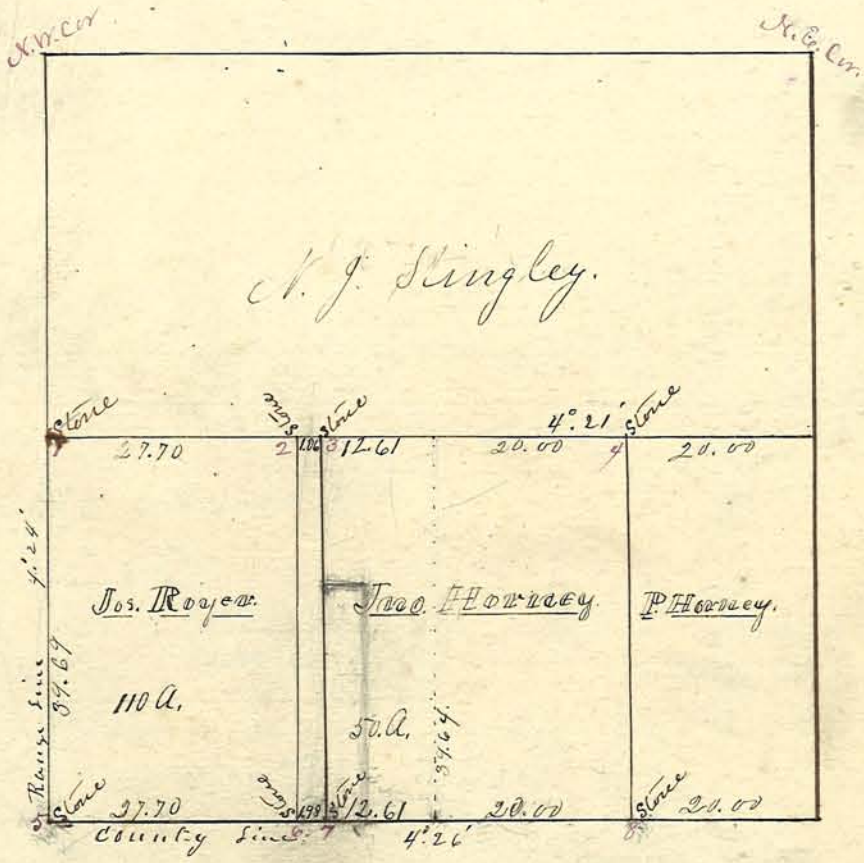

Corners.

1. Found Stone Located
   Recorded at the instance of N. J. Stingley
2. 3. No Witness Available—
4. Jack Oak 12 S 59¾ W 2.21
5. Town Corner - found Located
6. Boulder S 40 W. .03
7. Jack Oak 10 N 51 W 19½
   do 8 N 18¾ E 4¾
8. W. Oak 22 S 30½ E 2.77½

Plat of the Subdivision of the S. E. ¼ of the N. E. ¼ of Section Thirty Two (32) Town Twenty one (21) North Range Three (3) West, made for the parties for ~~the parties~~ whose names appear on the Plat they being present & consenting.

Thos. Stevens and Ben Lovelesse Chairmen

April 3th 1865

P. C. Vautier C. S.

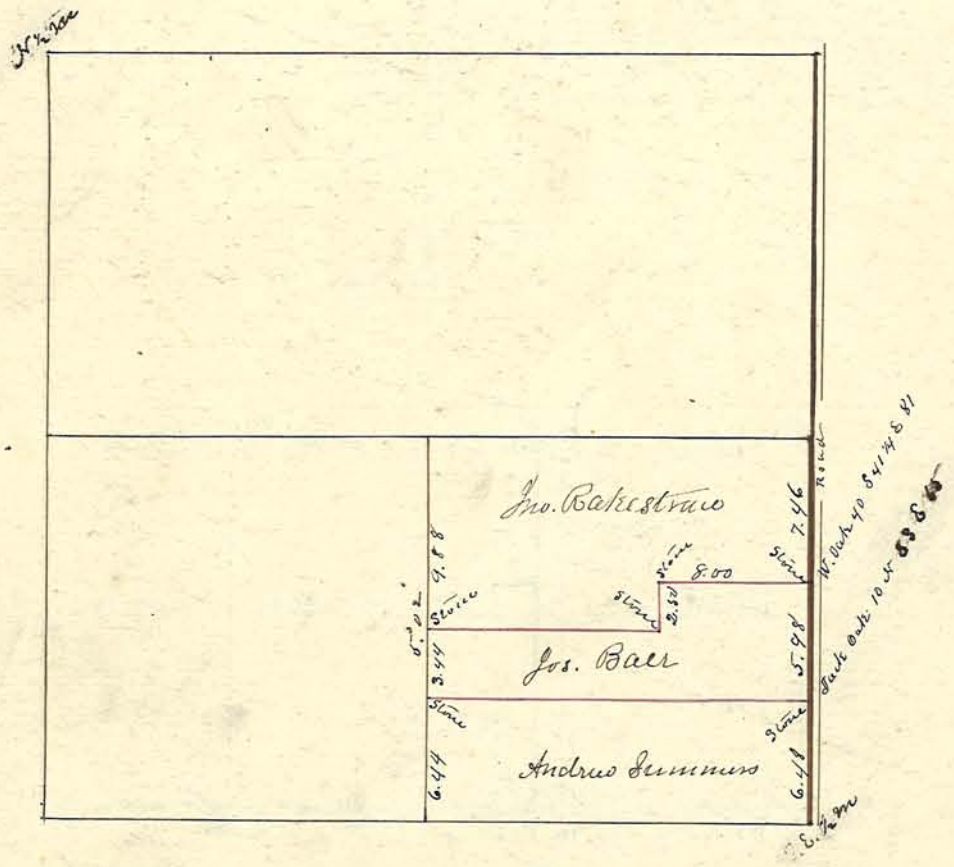

Notes of Survey made for Calvin White, and Leander Wilder, in Section Four (4) Town (23) Twenty three North Range Three (3) West. The North half mile Corner was determined by projecting the line from the Centre to the intersection of the Town Line.

Michael Rorick and Calvin White Chammen.

April 6th 1865

P. C. Vawter C.S.

March 1st 1866.

Made Survey for Wm. Reed of the E½ N.E.¼ of Sec 4 T. 23 R. 3 –

P. C. Vawter C.S.

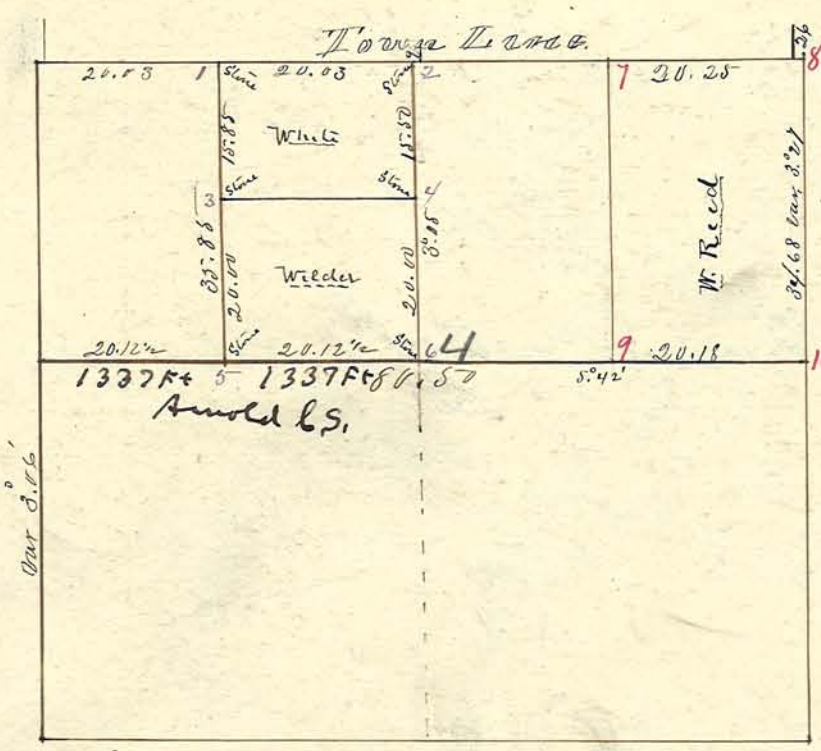

June 3, 1910
Relocated No 5 on plot by dividing equally W² of Sec. and lining stone in E & W.
John Ettes
John Mcdonald } assistants
John Virgin
A. E. Arnold C.S.

Corners.

1	Beech	20	N	13¾	E	25
	Lynn	10	S	57½	W	19
2	Hickory	18	S	78¼	W	29
	Do	16	S	71¼	E	38½
3	Br. Oak	24	N	7¼	W	8
	Wh. Oak	18	N	67	E	29
4	Elm	10	N	52	E	24½
	Lynn	30	S	50	E	27½
5	Beech	9	N	76	W	23
	Ash	16	S	58	E	32
6	Beech	18	S	63	E	18
	Sugar	14	S	54¾	W	15
7	Elm	16	N	10¾	E	62½
8	Elm (double)	12	West			13
	Ash	12	S	10¼	E	16
9	W. Oak	14	S	7¾	W	3¼
	Hickory	22	N	21¼	W	21½
10	Originals Standing.					

Plat of Survey made, at the instance of Almon Jones, in Section Twenty (20) Town Twenty two (22) North, Range Five (5) West, Hannah Mounts and Bennett Foreman & Brothers giving written consent to said Survey, Jno. Sleely & J. W. Mustin Chainmen.

April 10th 1865

P. C. Fowler C.S.

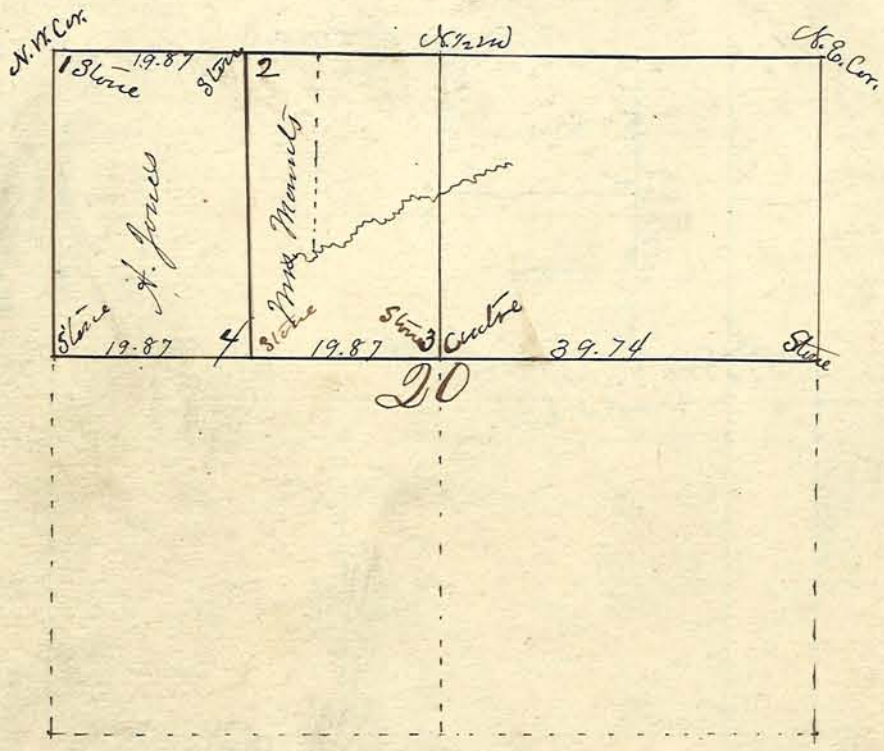

Corners.

1	B. Walnut	24	N 79½	W	90
2	Bl. Oak	24	N 71	W	36 Leaning
	W. Oak	10	S 29	W	57½
3	Elm	24	N 30	E	30⅓
	B. Walnut	11	S 12	E	29⅓
4	Bl. Oak	20	S 85¼	W	68½
	Do.	14	S 55¼	E	41½

Plat of Survey in the S.W. ¼ of Sect. Five of Burnetts Reserve made at the instance of Jno. N. Steeley; Also Survey of the West Line of the West fractional half of the S.E. fractional Quarter of Section (23) for Esaias Hider and Five (5) Acres out of the N.W. Corner of said Tract for Henry Weaver, — all of Town Twenty Two (22) North Range Six (6) West. Present and Consenting — Mrs. Doubledey (by her Son), Reuben Steeley, Jno. N. Steeley, Jacob Jones, Esaias Hider and Henry Weaver. Lines marked 27.56 - 18.91 - & 23.25 - are distance according to former measurements. Jno. N. Steeley, Jno. M. Doubledey & Esaias Hider Chainmen. P. C. Vanter C.S.

Apr. 11. 1865

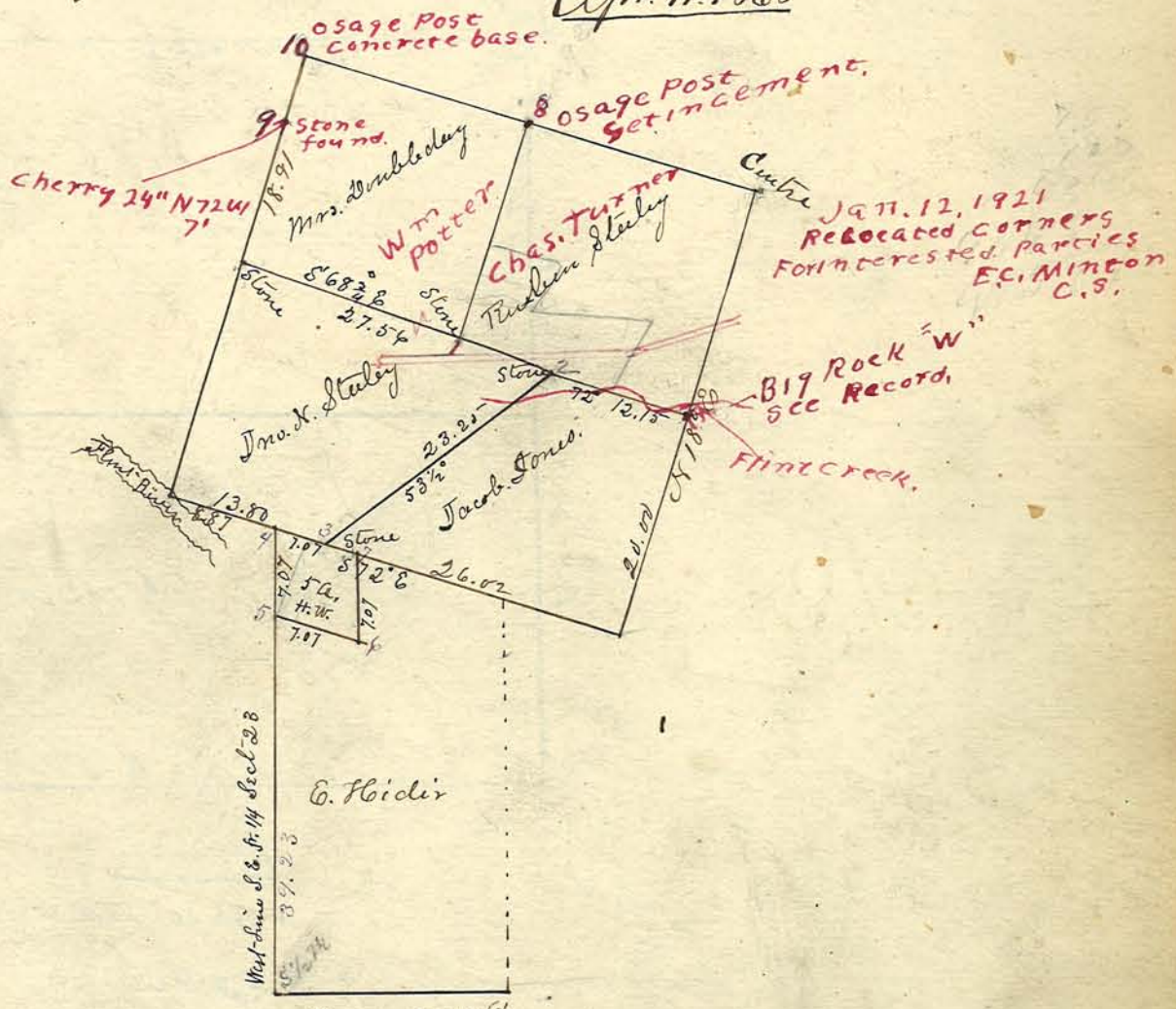

Corners.

1 Sycamore 12 N 59½ W 6 Leaning. Reset stone, Minton 21 S.E. Cor Farm House N 54° West.
Red Bud 10 S 11¼ W 20

2 Red Bud 6 N 54½ E 28¾
Do 10 S 46¾ W 46

3 Double Hickory 8 N 18½ E 23
Large Rock S 31 E 43⅓ to hole near Centre

4 - no witness

5 Large Rock S 34¼ W 50 to mark

6 W. Oak 24 N 84¾ W 47¾

7 Large Stone S 64 E 35 " "

Plat of Survey in the North West fractional Quarter of Section No. Seven (7) Town Twenty Three (23) North, Range Five (5) West made at the Instance of Mrs Catherine Lane

W. H. Moore and James Brandis Chainmen

April 18th 1865.

P. C. Vauter C. S.

March 25th 1867. Made Survey, at the Instance of Sam. J. Godman of the S½ of the N. W. ¼ of Sec. 7 T 23 N. R 5. W. P. C. Vauter C. S.



Corners.

1 W. Oak 20 S 51 W 21 Original

2 Br. Oak N 61¼ E 36
J. Oak 12 S 60¼ W 33

3. W. Oak 15 S 33⅔ E 53¾

4. W. Oak stp. 26 N 12 E 11 Cedar
B. Jack 10 N 26⅙ E 74½

I hereby make, constitute and appoint William T. Stott of Tippecanoe County Indiana to be my true and lawful Deputy in the Office of Surveyor of said County of Tippecanoe in the State of Indiana to the extent provided in the Statutes of the State of Indiana

In witness whereof I have hereunto set my hand and official seal, this the 13th day of May 1865

P. C. Vawter
Surveyor Tippecanoe Co.

State of Indiana }
Tippecanoe County } ss

I do solemnly swear that I will support the Constitution of the United States and the Constitution of the State of Indiana, and that I will faithfully and impartially discharge the duties of Deputy Surveyor for Tippecanoe County according to the best of my skill and ability. So help me God.

William T. Stott

Sworn and subscribed to
Before me this 13th day
of May 1865
P. C. Vawter
Surveyor Tippecanoe County

Plat of Survey made in North East One-Fourth of Section (32) Thirty-two Township (21) Twenty One North Range (5) Five West, setting off (13) Thirteen Acres in the East half of the South West 1/4 of the North East 1/4 of the Section aforesaid for J. A. Insley. Also (5 7/8) Five and Seven-Eighth Acres in the North West 1/4 of the North East 1/4 of the aforesaid Section, as indicated in the Plat.

Fredrick Weller Flagman, James C. Shepheard Axman, William Davidson Ed J. A. Insley Chain men

May 24th 1865

W. I. Stott Dep. Sur. I. C.

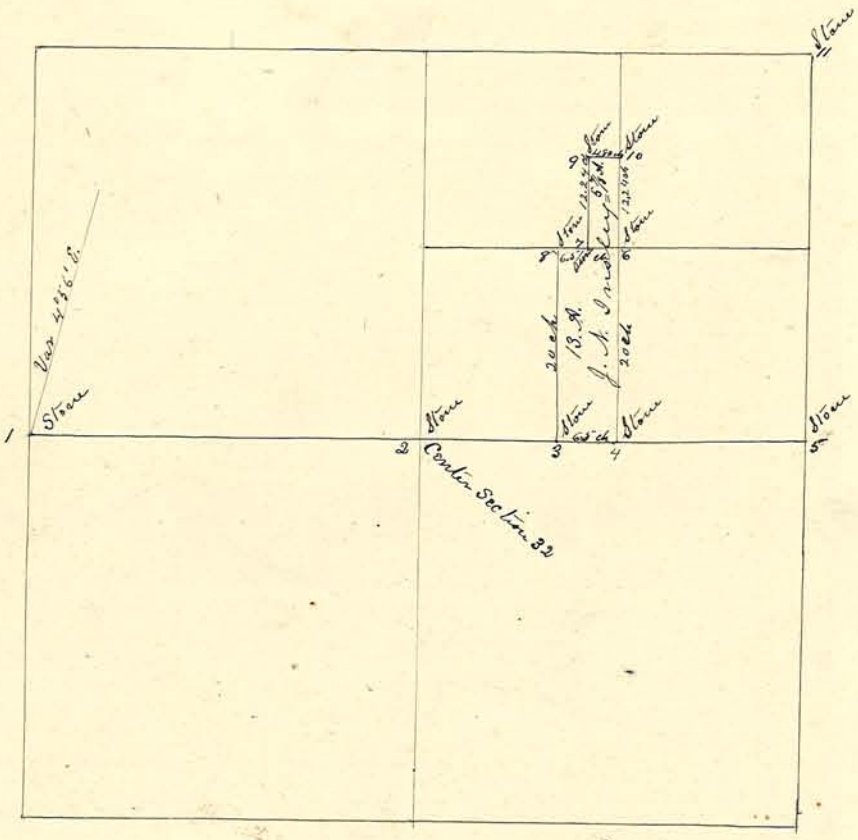

Corners & Witnesses

1. W Oak 30 = S 74°30' N. 231 lks
   Hickory 30 = S 38° E. 152 " } Found roots old witness made new witnesses
2. B. Oak 6 = S 71°30' E. 15 "
   N. Oak 10 = S 6 N. 7 "
3. N. Oak 30 = S 11°30' W. 188 "
   N Oak 20 = S 48° E. 186 "
4. N Oak. 24 = S 70 N. 80 "
   N Oak 25 = S 48°30' N. 70 "
5. Hickory 12 = N 67 N. 60 " } Found but one witness made new one.
6. N. Oak 30 = N 19 N. 57 "
   Hickory 10 = S 66 N. 48 "
7. Elm 20 = S 87 N. 35 "
   Elm 16 = S 63 E. 22 "
8. Walnut 10 = S 72 E 15 "
   N. Oak 30 = S 12 N. 50 "
9. Apple 12 = S 34 N. 54 " } Not blazed and notched
   Apple 12 = S 11°30 E. 42 " } No witness
10.
11. N. Oak 33 = S 53 E. 78 "
    Hickory 9 = N 52 N. 25 "

Plat of Subdivision in the South West (¼) one-fourth of Section (1) one Township (23) Twenty-three North, Range (3) Three West, made at the instance of T. C. Welsh. Corners, Witnesses, &c as in the Plat below Parties interested present and consenting.

Wm. S. Leslie Chainman. Samuel Wagner Chainman John Welsh Axman, Joseph Felix Flagman

May 26th 1865

W. T. Stott D. S. T. C.

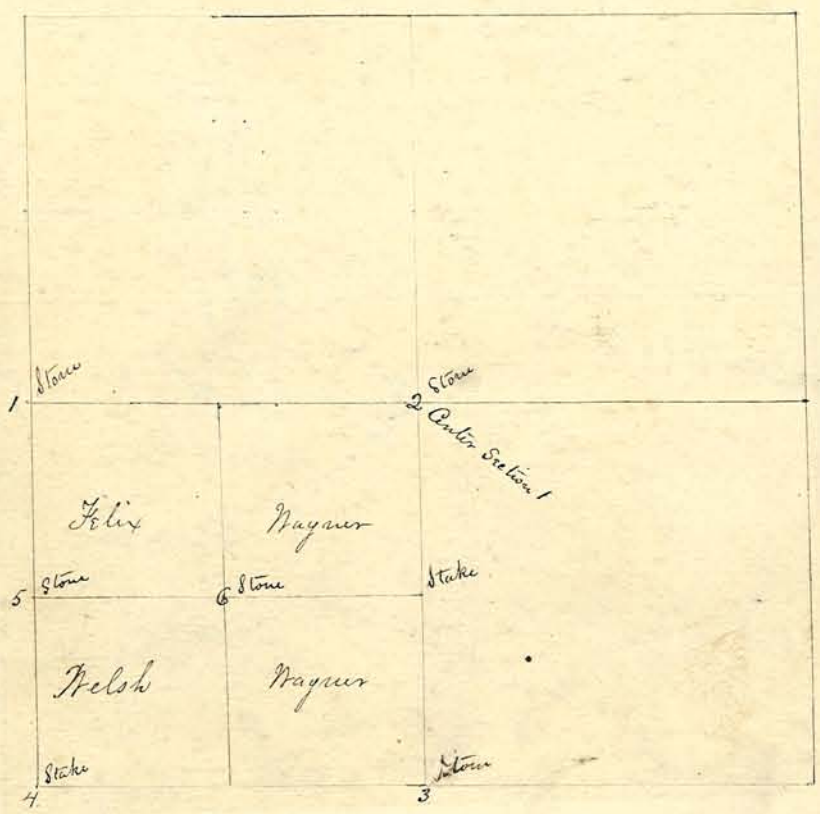

Corners and Witnesses

1. Stone - no witnesses
2. Beech 18 = S 3°45 E = 27 Lks
3. W Walnut 6 = S 43 E = 21 " 3 roots found.
4. Lim 8 = S 89 E = 53 " 3 other witness gone.
5. Sycamore 36 = S 53°30 W. 41.5 "
   Buckeye 12 = S 5°30 W. 68 "
6. B. oak 8. = N 81°30 E. 18 "
   Swamp Ash 30 = S 82 W. 32.5 "

Plat of a Survey made in the S.E. 1/4 of the S.E. 1/4 of Section (21) Twenty one, Township (23) Twenty three North Range (4) Four West for William S. Single, All parties present or consenting. The corners, distances and directions are as indicated in the Plat below –

W. J. Stoll D.S.T.C.

May 30th 1865



Corners & Witnesses

1. Hickory 6 = S 33°30 W. 8 lks
2. Ash 15 = S 88°30 W 77 "
3. Stone
4. Stone
5. Stone
6. W. Oak 10. = N 77 W. 73 lks
7. Hickory 12 = S. 71°30' W. 50 "
8. Stone
9. Stone
10. Stone
11. Stone
12. Elm 36 = S 71½ W 74½ lks
13. Elm 30 = S 58°30 E 90 "
14. Elm 22 = S 84 W. 179 "

Plat of Survey Setting of the Dower, in the partition Case of "John Wykle et al vs. Elizabeth Adams" being a part of the North West Quarter of Section Twentyfive (25) Town Twenty four (24) North Range Three (3) West.

Nov. 1865

P. C. Vawter, Surv'r B.C.



Diagram and Notes of Survey in Section Nineteen (19) Town Twenty three (23) North, Range Four (4) West, being 5½ Acres Sold by Jesse Lutz to Isaac Wiggins, and Surveyed at the instance of the latter.

June 9th 1865

P. C. Vawter C. S.

Jan. 1st 1866 – Made Survey of 10 Acres off the North End of the E½ N. E. ¼ of Section Town & Range as above sold by Jesse Lutz to Monger Peirce – P. C. Vawter C. S.

Note – In this Survey I found two separate and distinct points fixed upon & witnesses made thereto, for the Corner equi distant between the N. E. Corner of section & North ½ mile; the one made by Mr. Simmons C. S. the other by Mr Snoddy C. S., I therefore remeasured the line across the North of said ¼ Section, & finding the Corner as located by Mr. Snoddy to be nearer the true point than the other, I accordingly recognized it as the true Corner, and made the Survey in conformity therewith — P. C. Vawter County Surveyor, I. C.

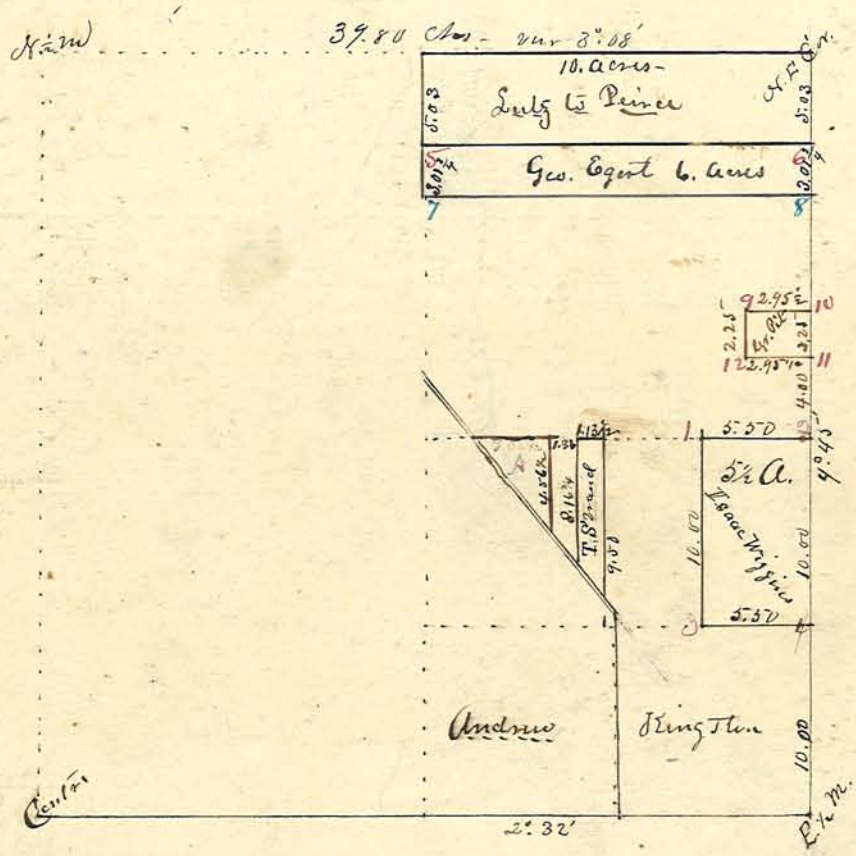

Corners.

1 W. Oak 30 S 4 W 43½
2 ~~W. Oak 30 S 36½ W 74~~
Bl. Oak 10 S 63¾ E 36½
3 W. Oak Sil. 24 S 20½ W 18
4 B. Walnut 14 N 82½ W 81
Sugar 10 S 41¼ W 29½
5 R. Oak 24 N 75½ W 50½
6 Sugar 10 S 52½ W 33½
7 Hickory 3 N 63½ E 2½
R. Oak 4 S 77 W 3¾
8 Hickory 34 S 83¾ W 15

Sept. 30th 1867
Made Survey of 6 Acre Tract for George Egert And located Corners 7 & 8.
P. C. Vawter C. S.

March 31st 1868
Made Survey of Tract marked I Strange – beginning 5.00 chains West of Corner No one on Plat & running parallel with the East & South Lines of the ¼ Section –
P. C. Vawter C. S.

March 22 – 1870 –
Surveyed road "A" for A. B. McLaine – beginning 1.36 chains West from Strange's North West Corner
P. C. Vawter C. S.

Sept. 23 – 1870 – Surveyed gravel Pit for Northern Gravel Road – Corners as follows –
9 Stone at Corner
10 " 30 feet West of Corner
11 " " " " "
12 " at Corner
Sugar 8 North 6
P. C. Vawter C. S.

Plat and Notes of a Resurvey of the N. W. Fraction of Section Ten (10) Town Twenty two (22) North, Range Six (6) West. made at the instance of Jno. Lake. Smith Anderson and Abraham Worley Chainmen.

July 12th 1865

P. C. Cowles C. S.

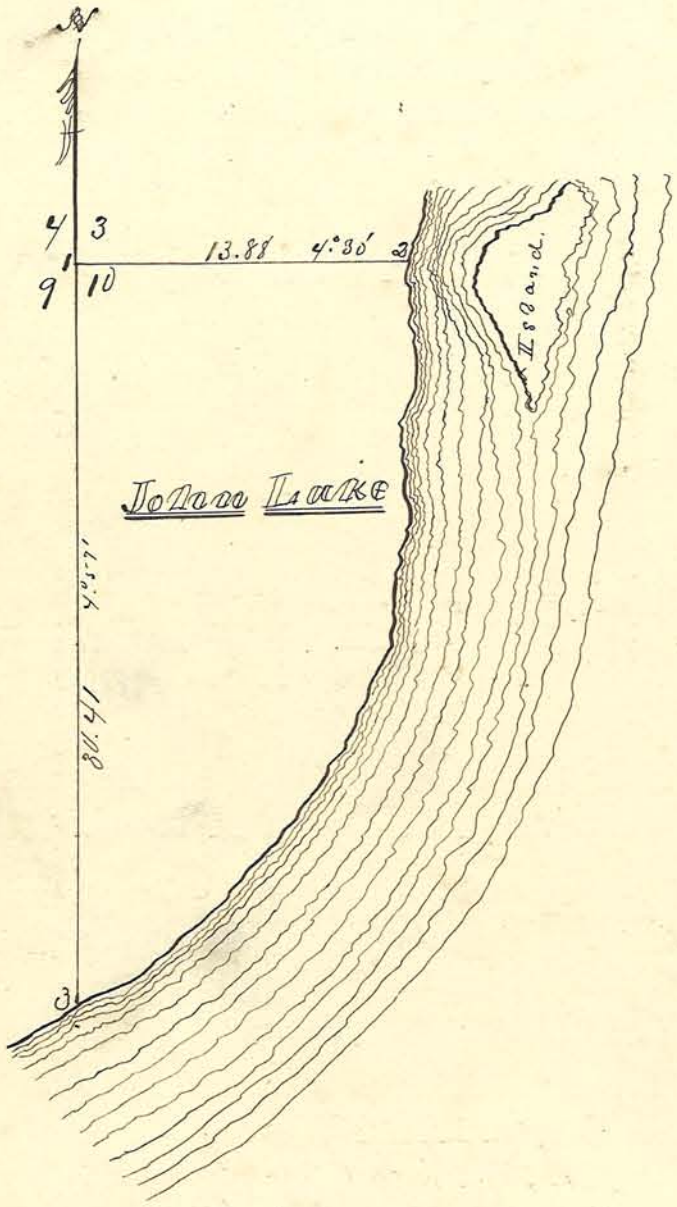

Corners.

1 Mulberry 10 N 36½ E 12½ found marked
Hickory 9 N 45 34 W 21½
W. Oak 11 S 58 E 14

2 Cottonwood 6 N 3½ W 83
" " 5 N 41 W 36

3 White Elm 10 S 82 E 12½ } Zimmerman
Hackberry 10 N 33½ W 14 }

Plat of Survey of the N. W. 1/4 of the N. W. 1/4 of Section Thirty four Town Twenty three (23) North, Range Six (6) West, made for Abraham Worley. A. Worley and J. H. Worley Chainmen —

July 17th 1865

P. C. Vacoter C.

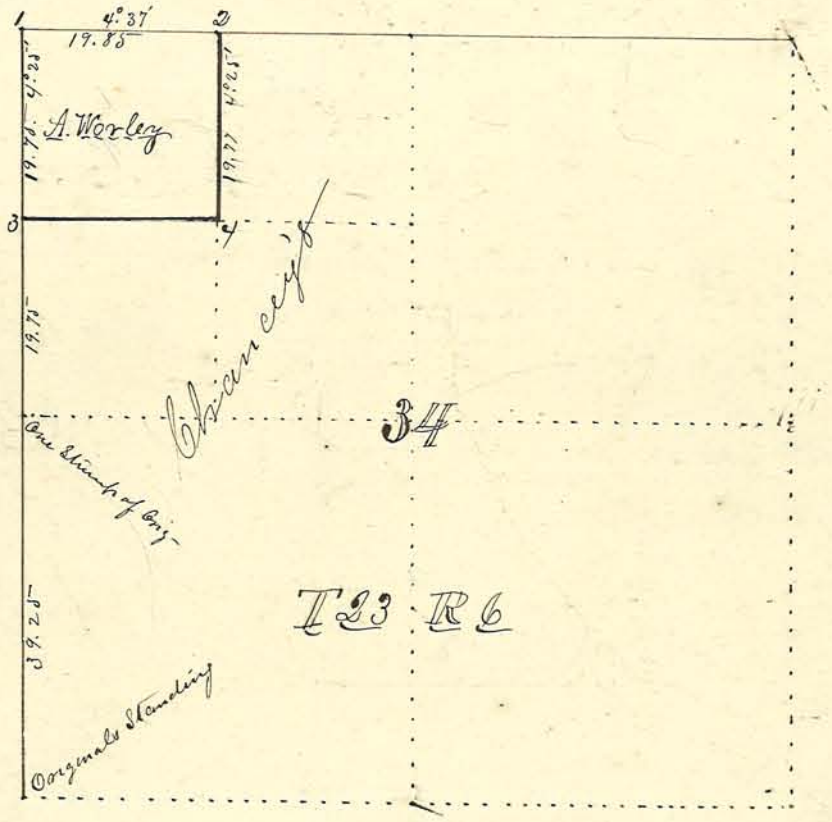

Corners.

1. Stone. found Located.

2 " Poplar 7 N 25 3/4 E 26
Lynn 20 S 58 E 75

3 " Back 24 S 18 W 1.94
W. O. Stump 35 S 38 E 1.43

4 " W. Oak 14 N 82 3/4 E 24
" " 10 S 46 3/4 W 44

Plat of Survey in the S½ of the N.W. fractional ¼ of Sec. Seventeen (17) Town Twenty three (23) North Range Four (4) West, of 5.04 Acres Conveyed by the Heirs of Elihu Chauncy to J. W. Caldwell – Also showing Connection in plat of Lots heretofore Surveyed in the same vicinity. Caldwills Lot, beginning at the S.W. Cor is bounded as follows – North 6.00 Chs – East 8.82 chs. to Battle ground Road – Thence with Road S 34° E .80 chs – S 21½ W 3.71 chs, S 18¾ E .71 ch, S 32° W 1.44 chs, West 7.38 chs to beginning point (var. 4°00)

Jno. Mitchell & J. W. Caldwell Chainmen July 20th 1865

P. C. Vawter C.S.

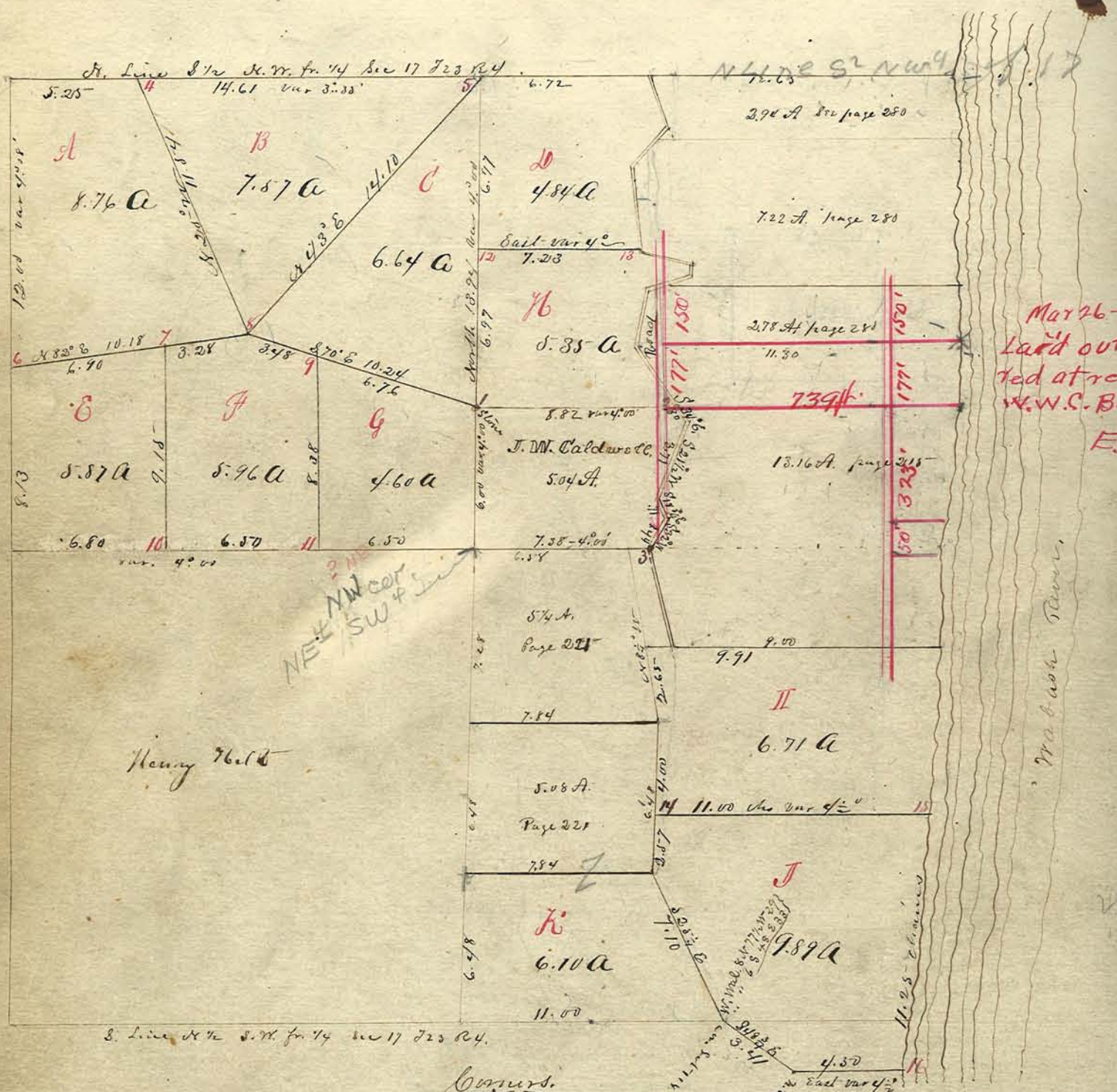

Corners.

1 Sugar 30 N 25 E 12
Bl. Oak 15 S 63½ W 31
2 Bl. Oak 12 N 74½ E 15½
Do. 10 S 76 W 28½
3 Sugar 18 S 22½ W 88½
Bl. Oak 10 N 64 W 34½
4 Poplar 8 N 62 W 8
5 Hickory 6 N 40 W 5
6 Sugar 12 Corner Tree East Edge
7 { Sugar 24 S 75 E 11
Poplar 10 N 40 W 3
8 Hickory 12 N 45 W 14
9 Hickory 12 S 5 E 18
10 W. Oak 30 N 9¼ E 62
11 Bl. Oak 10 S 63½ W 6
12 Hickory 8 S 73 W 12
13 W. Oak 7 N 29 E 37
14 B. Walnut 10 N 2½ W 2½
15 Maple 18 S 8 E 10
16 Walnut 10 N 38¾ W 23

Note

The Lots lettered in the above plat were Surveyed & Corners Located at the Instance of Peckham & Smith Agents for the Chauncys – var. 4°00 that Corresponding more nearly to the Land Lines & previous Surveys

The Road Line on the East of Lots D & H. Beginning at the S.E. corner of Lot H. is as follows – (var 4°00) N 42½ W 3.00 N 11¾ E 2.30 N 74¾ E 6.94 N 17½ E .88 – N 76½ W 2.28 N 15½ W .4 to S.E. Corner Lot D. Thence N 15½ W 3.36 N 42 E 2.23 N 31 W 2.23 – to N.E. Corner Lot D.

Nov. 1 & 2 1865 P. C. Vawter C.S.

Plat of Survey for G. F. Bremer in the S. 1/2 of S. W. fr. 1/4 of, Section Seventeen (17) Town Twenty th
(23) North, Range Four (4) West – A. Hildebrand & G. F. Bremer Chainmen –
July 24th 1865 – P. C. Vawter C. S
Aug. 8 – Surveyed Lot South of Bremer's fr & located Corner Nov 4 – P. C. Vawter C. S.

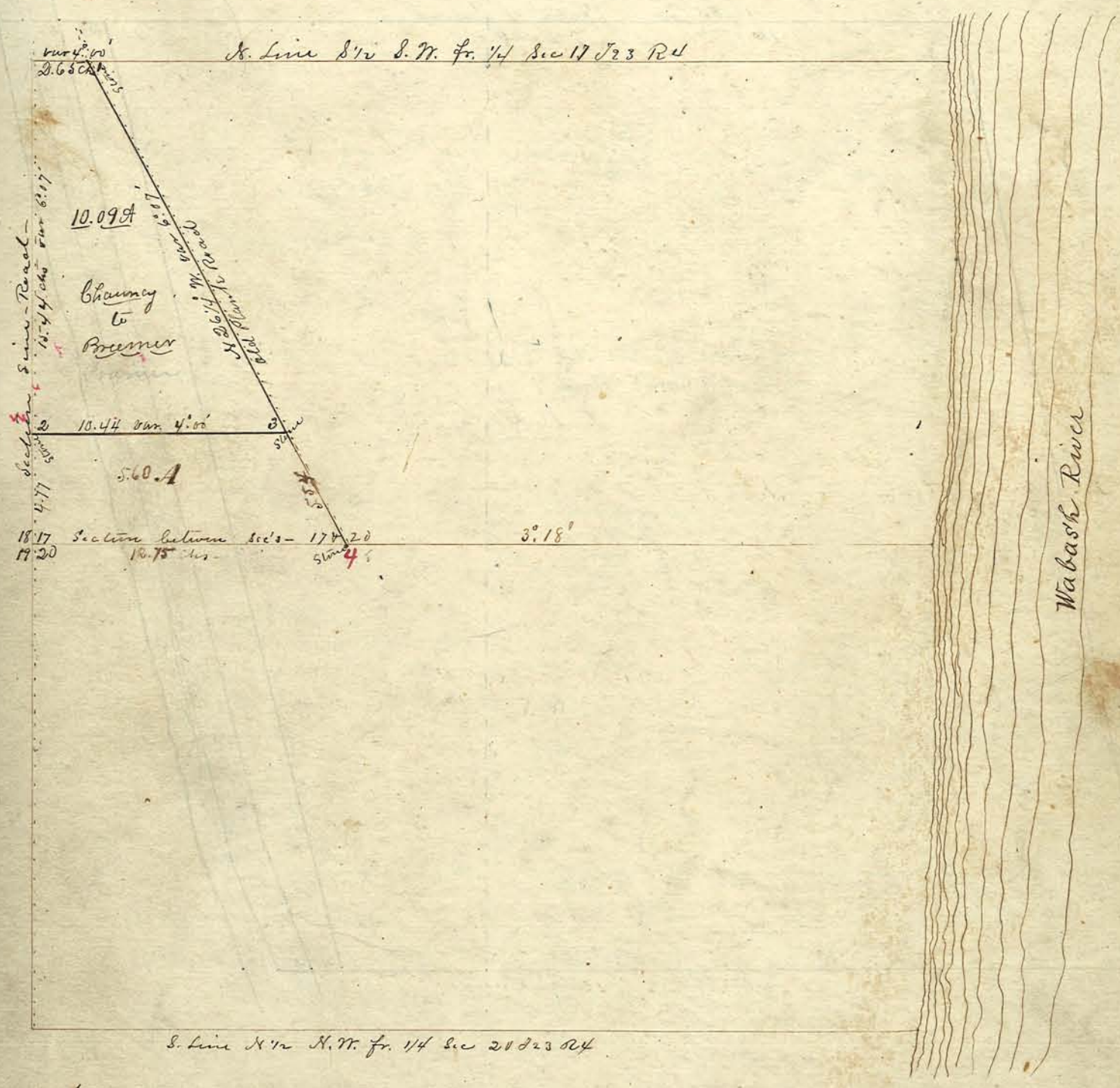

Corners.

1. Hickory 18 S 69 E 93 1/3
   B. Walnut 6 N 72 3/4 E 61
2. W. O. Stump 40 S 4 1/4 W 91
3. Bl. Jack 10 S 76 E 56
   do 9 N 13 1/2 E 63 1/2
4. W. Oak 5 N 12 E 65
   Elm 9 S 69 E 82

Plat of Survey of Lands for Judge Huff being a part of Lots No. 5 and 14 of School Lands Lying in Sections Sixteen (16) and Seventeen (17) Town Twenty three (23) North Range Four (4) West.

The beginning point, or S. E. Corner of plat is determined by the intersection of the South Line of Lot No 5 with the Centre of the Wabash & Erie Canal.

July 29 – 1865 –

P. C. Carter C.E.

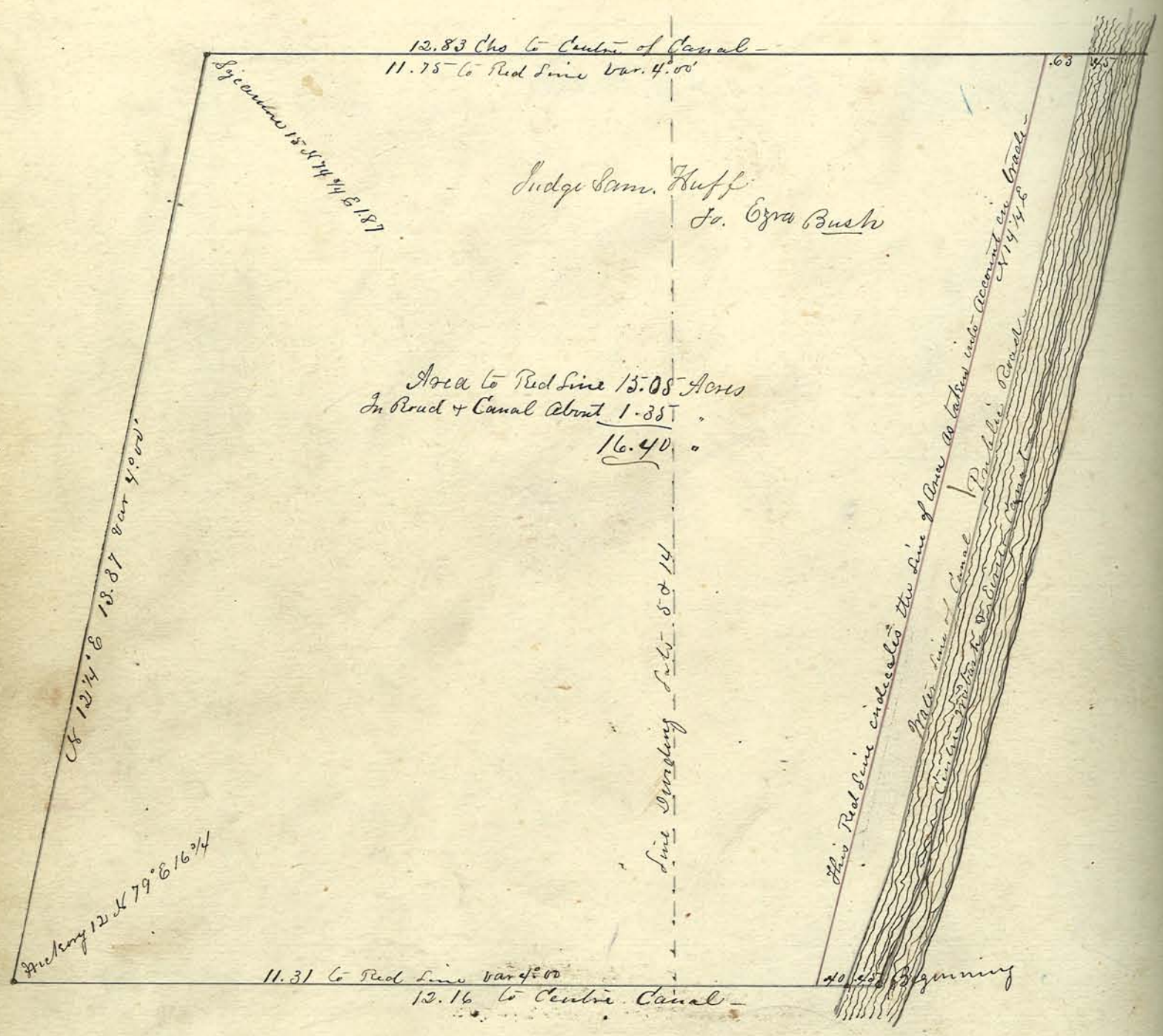

Plat of Survey in the South End of the E½ N.W.¼ and W½ N.E.¼ of Section Thirty two (32) Town Twenty three (23) North, Range Four (4) West Survey made at the instance of Owen Ball & Manrod Houser—

July 5th 1865

P. C. Vawter C.S.

July 16th 1866. Made Survey of the tract marked "16.03 Acres" and located Corners Numbered 7. 8 & 9. Parties present & Consenting.

Dec. 15-1893-Made Survey of "2.15 a." tract sold by Ball to Hartfield. P.C. Vawter Dep. C.S.

P. C. Vawter C.S.

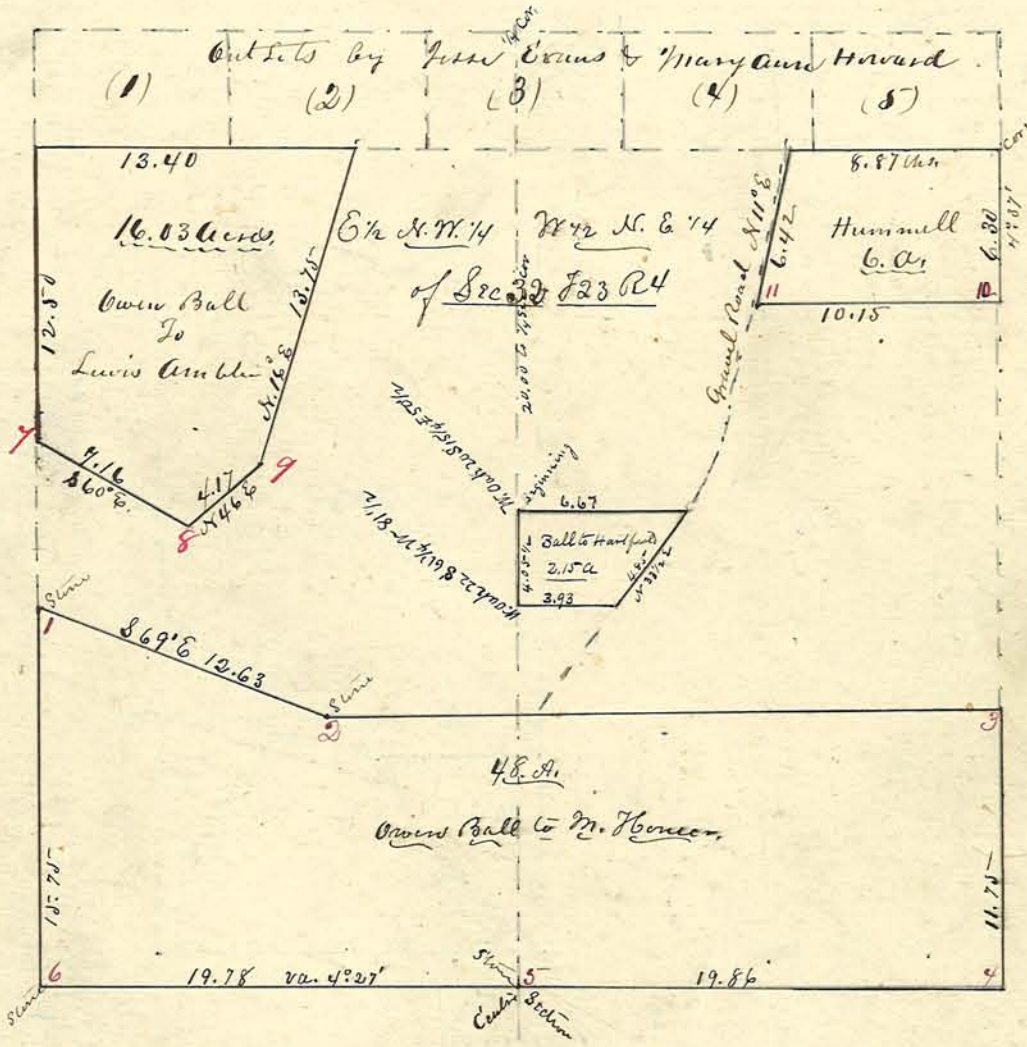

Feb. 6/1867 Surveyed 6 Acres lot marked "Hummell" by request of Owen Ball, and located corners numbered 10 & 11 — P. C. Vawter C.S.

Corners

1 – Haw 3 S37½ W 32

2 Lynn 24 S29¼ E 64

3 Hickory 7 S 86½ E 24
Jack Oak 8 N 54 W 7

4 found Located

5 " Stake
Hickory 8 S12⅔ E 9 } found marked
Sugar Stk 24 N 40½ W 22

6 W. Oak 5 S 2 W 1½
Hickory 8 N 81¼ E 3½

7 Lynn 18 N 21½ E 2.42

8 B. Walnut 18 S 22¼ W 131

9 White Oak 18 Corner Tree

10 W. Oak 10 S 48¾ W 52¾

11 W. O. Stump 40 N 43¼ E 89

Plat of Survey made at the Instance of John McDill in the East fractional half of the S. E. fractional Quarter of Section Thirty five (35) Town Twenty three North (23) Range Five (5) West –

John Dillman & M. H. Black Chainmen

July 31st 1865

P. C. Vanter C.S.

Oct. 28th 1865 – Surveyed Lot Marked "B" – the line from Cor 6 to cor. 2 as follows – N 79¾ W 3.23 N 2.76 N 86½ W 2.69 N 63 W 2.84 S 38½ W 358 to Corner 2 – the East line of Tract is about 30 feet west of Section

April 24 – 1893 –

P. C. Vanter C. S.

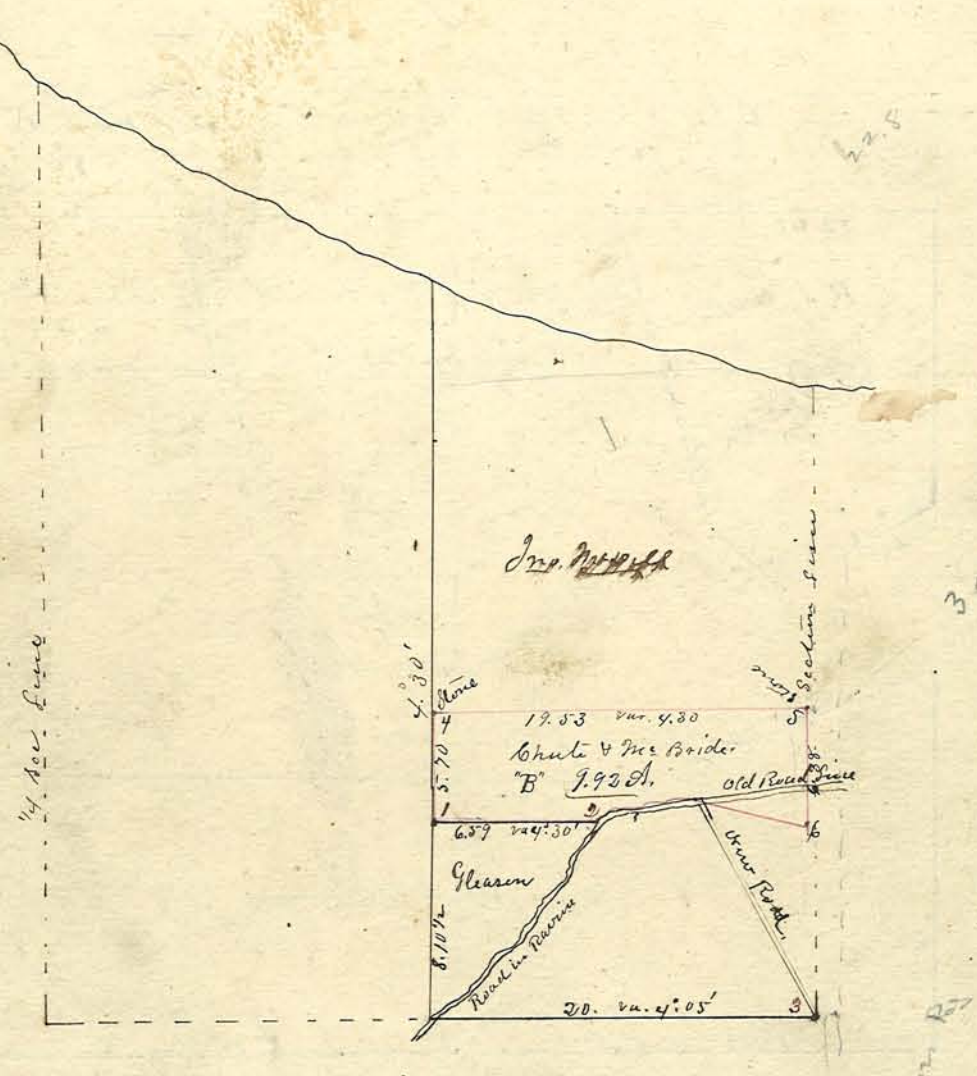

Corners.

1. Stone. Jack Oak 12 Smith 233
2. Stone – Sycamore 4 S 65 & 66
3. Stone – Marked 35 – 36
4 & 5 Stones 6 Stake

Plat of Surveys in the S. W. fractional ¼ of Section Twenty (20) Town Twenty three (23) North Range Four (4) West. Made at the instance of Peckham & Smith Agents for the "Channeys". Aug. 25 – 1865

P. C. Vawter C. S.

Note. The beginning point of Lot Marked "A", from the S. E. Corner of Lot No 1 in the Town of Channey, bears S 56½° E 168 Links Distant.

April 30, 1875 Made Survey for the purpose or relocating the Centre of the Levee, & fixing lines parallel thereto & forty feet therefrom, Cutting off a strip on each side thereof Twenty two & one half (22½) feet wide, thus reducing the Levee grounds from one hundred & Twenty five (125) to Eighty (80) feet in width, the strips of Twenty two & one half feet on each side having been sold by the County (now owning the Bridge) to the owners of adjacent lands, But the lines of the lots having been One hundred and Twenty nine (129) feet apart, or two (2) feet from the original lines of the Levee the strips between the Lot lines & the New Lines of the Levee as now here located are actually Twenty four & one half (24½) feet wide, making Corner No 3 now here located Twenty four & one half (24½) feet from the Corner of Lot "B" P. C. Vawter C. S.

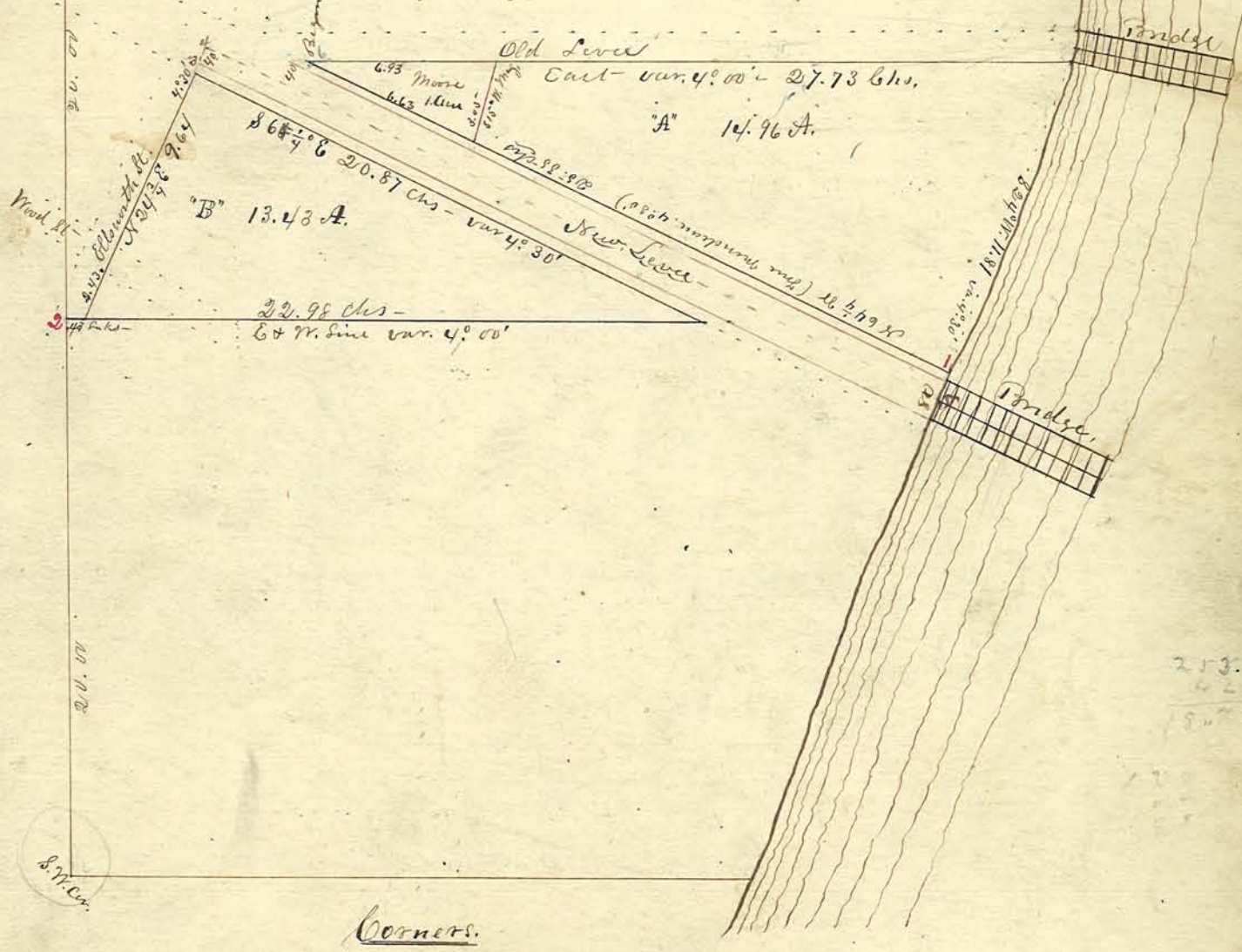

Corners.

1 North Corner West Pier New Bridge
S 45¼ W – 1.03

2 Thorn 6 S 18 W – 1.57

3 Iron rod 24½ feet from the Corner of Lot "B" and 40 feet from the Centre of Levee.

4 Iron rod, at the Centre of Levee & East line of Ellsworth Street Intersection,

5 Centre of West End of Bridge,

6 14½ feet East & 7½ feet South of Corner of Building.

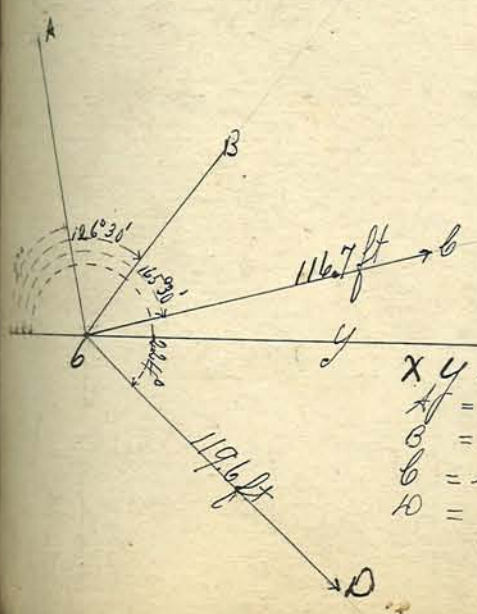

X Y = East and West line
A = N. E. corner of Building occupied by R. A. Moor's grocery.
B = N. W. " " Eagle Mills.
C = N. W. " " Union Mills.
D = S. E. " " Stien springs grocery. S. K. Richards. C. S.

Assisted by C. L. Ratliff.

Plat of Survey for Joseph Cooper of 2.99 Acres in the N. E. Corner of the E.½ of the N. W.¼ of Section Twenty three (23) Town Twenty four (24) North Range Four (4) West, being that part cut off of said Tract by Burnett's Creek

August 31 – 1865

P. C. Vacolin C.S.

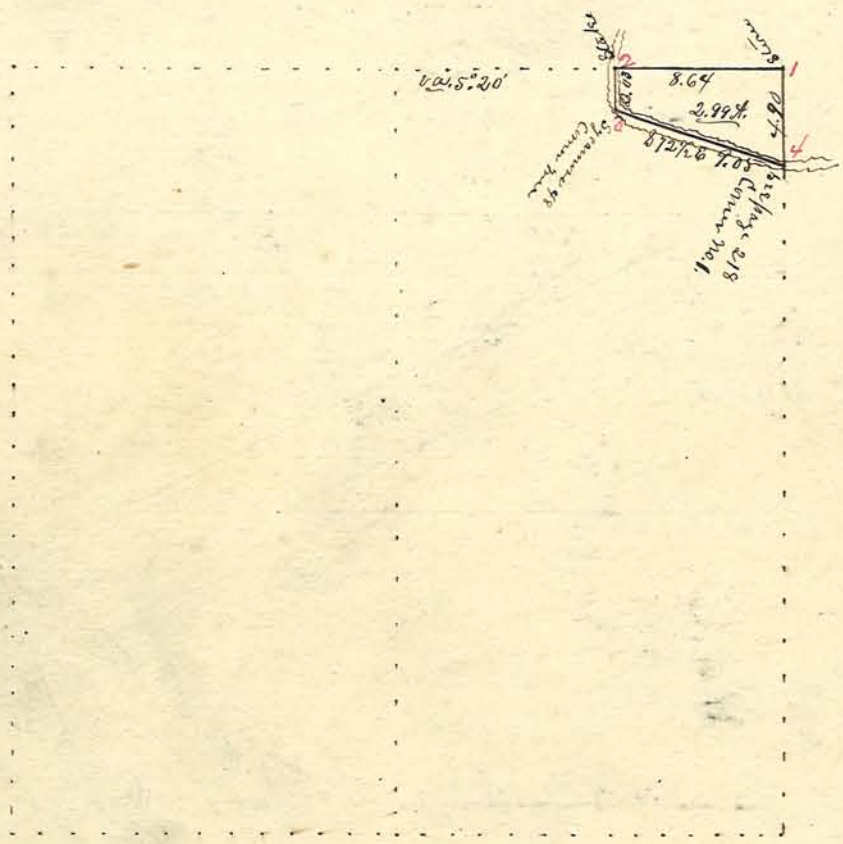

Plat of Survey for Mrs. C. Cromwell in the S½ of Section Thirty five (
Town Twenty three (23) North, Range Six (6) West, - the Tract measured be
the W½ of S.E.¼ & a Strip adjoining in the S.W.¼ of aforesaid Section making
together 100. Acres, exclusive of Roads - Survey made at the instance
of W. C. Wilson Attorney & Agent for parties Concerned -

August 30th 1865

P. C. Vawter C.

March 8th 1867.

Made Measurement of the Tract marked "Aubery et al". Found
at the Instance of R. J. Aubery for parties Concerned.

P. C. Vawter C.

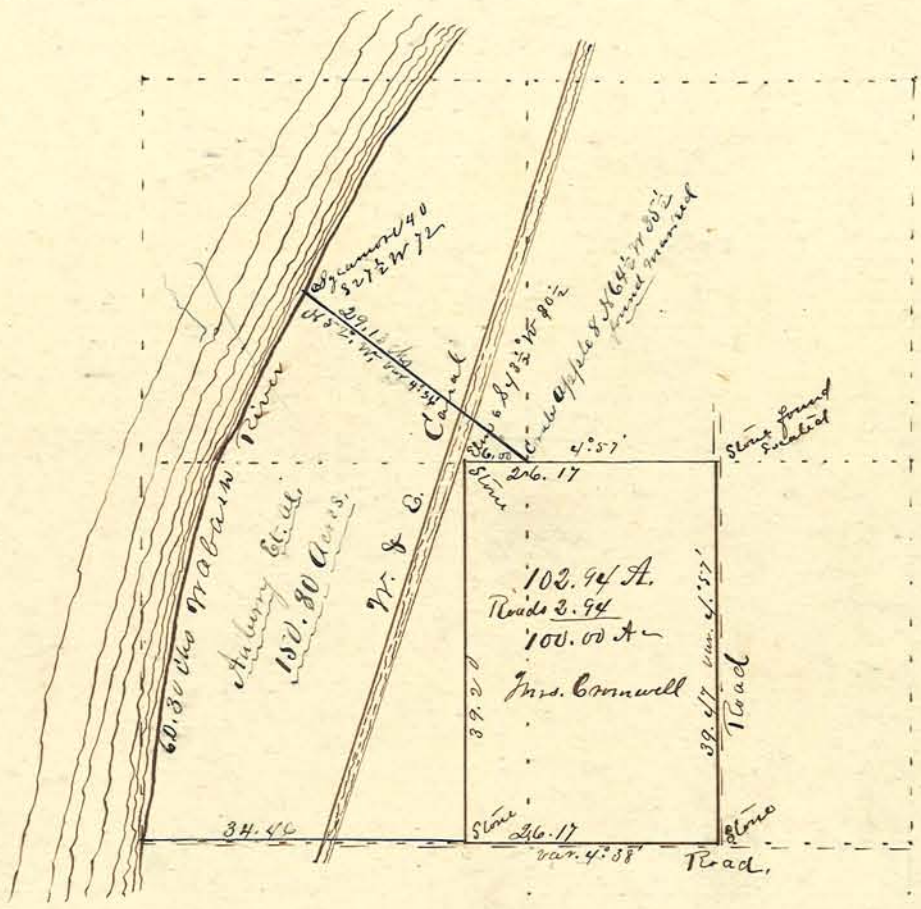

Plat of Survey for James M. Cochran in the S. E. ¼ of Section Three (3), also 5 acres off of the North End of the W½ of the S. E. ¼ of Section Ten (10) in Town Twenty two (22) North Range Four (4) West, the Same being Share No 1 in the Subdivision of the Cochran Estate —

September 5th 1865 —

P. C. Dawley C.E.

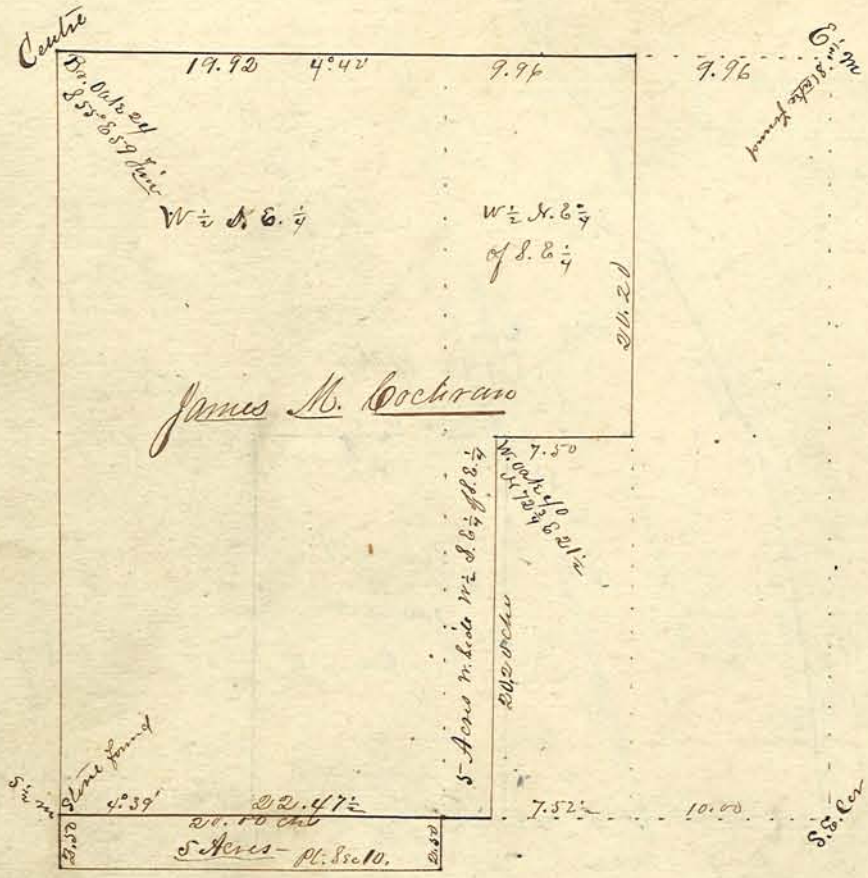

Plat of Lots being an Extension of the Town of "Channcey" laid out on the S½ of the S. W. fractional ¼ of Section Seventeen (17), & on the N½ of the N. W. fractional ¼ of Section Twenty (20) Town Twentythree (23) North Range Four (4) West —

The Size & dimension of the Lots are as shown in this plat, Areas, being given in Acres & hundredths thereof, & distances in Chains & hundredths thereof. Where the bearings of the Lines are not noted on the plat they are intended to Run North & South & East & West parallel with the Land Lines on the North & West ¼ mile corner of Plat - width of Streets noted in Feet -

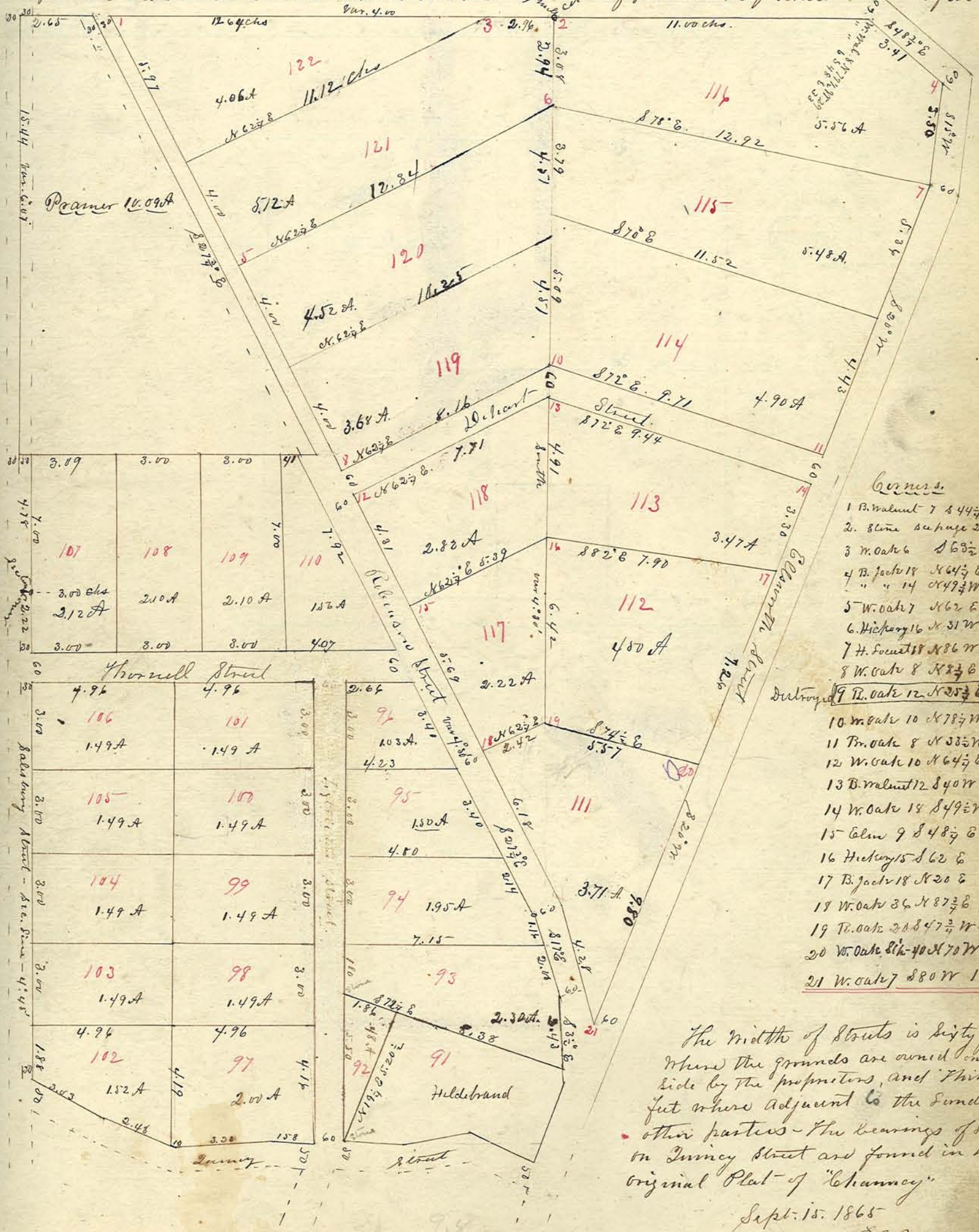

Corners.

1 B. Walnut 7 S 44¼ E 19½
2. Stone see page 221 Cor. 5
3 W. Oak 6 S 63½ E 30
4 B. Jack 18 N 64¼ E 47
" " 14 N 49¾ W 12
5 W. Oak 7 N 62 E 5 3/11
6. Hickory 16 N 31 W 20
7 H. Locust 18 N 86 W 25
8 W. Oak 8 N 8¾ E 44
Destroyed 9 R. Oak 12 N 25¾ E 21
10 W. Oak 10 N 78¼ W 18½
11 Br. Oak 8 N 33½ W 46
12 W. Oak 10 N 64¼ E 22
13 B. Walnut 12 S 40 W 25½
14 W. Oak 18 S 49½ W 24
15 Elm 9 S 48¼ E 28
16 Hickory 15 S 62 E 13
17 B. Jack 18 N 20 E 21
18 W. Oak 36 N 87¾ E 44
19 R. Oak 20 S 47¾ W 27
20 W. Oak Stk-40 N 70 W 31¼
21 W. Oak 7 S 80 W 17½

The Width of Streets is Sixty feet where the grounds are owned on each side by the proprietors, and Thirty feet where adjacent to the Lands of other parties - The bearings of Lines on Quincy Street are found in the original Plat of "Channcey"

Sept. 15. 1865

P. C. Vawter C. S.

Plat of Survey for Parish A. Dickey in Section One (1) Town Twenty four (24) North Range Six (6) West –

Note – Being unable to determine satisfactorily the Original Land Marks, I Located the N. E. Corner of Sec, being the Town Corner by running from the N. W. Corner Sec, Eastward to the S. ¼ mile Corner of Sec 31 T25 N. R. 5 W = & dividing distance proportionally – I likewise Located the S. E. Cor. Sec, by measurement from the S ½ mile Corner of Sec. 6 T24 R5 = Other Corners fixed by proper Measurements Oct. 18th 1865 – P. C. Vawter C. S.

Nov. 15 – 1865 –
Surveyed the S. E. ¼ of the S. W. ¼ for Shannon M. Wall –
P. C. Vawter
C. S.

Dec. 2nd 1865
At the instance of Gerard Habben I subdivided the N. W. ¼ of the Section here platted.
The Chainmen varied a few Links from the measurements in Survey for P. A. Dickey – The N. W. Corner & West ½ mile of the Section was Located upon the Testimony of E. Study as to place of Original Mounds he having improved & fenced while they were visible

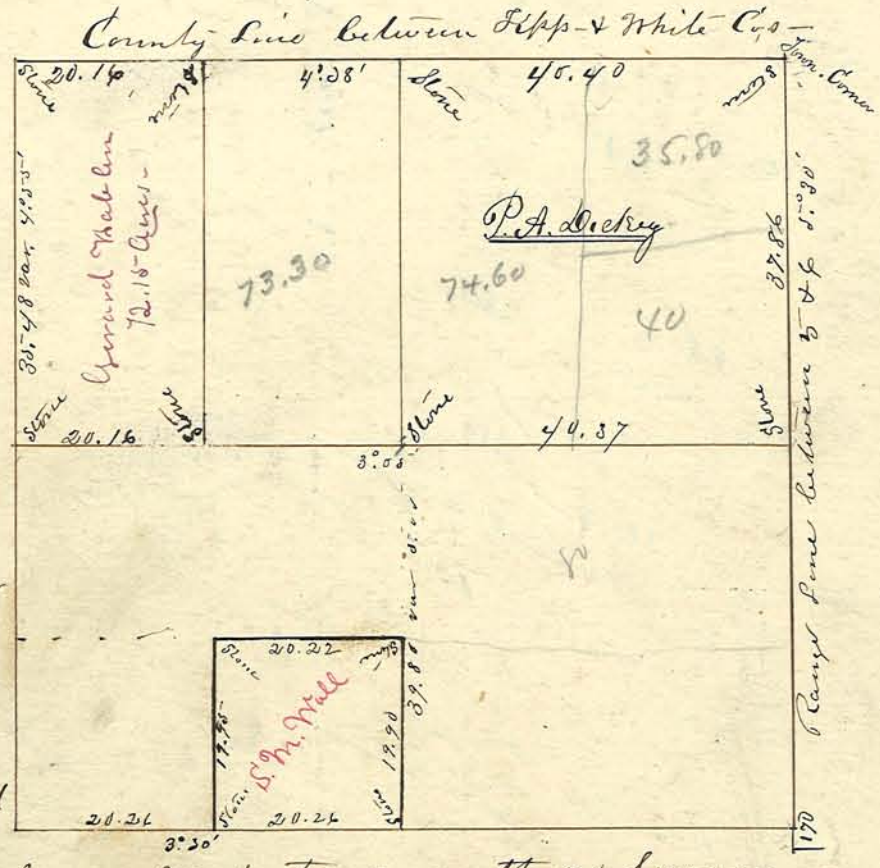

The points agreed also as to distance with a Survey of Mr. Timmond on Record in Book A. page 3.62
P. C. Vawter C. S.

Plat of Survey of that part of the Wet Lot of the S. E. fractional Quarter of Section Thirty Six Town Twenty three (23) North Range Five (5) West which lies East of the L. N. A. & C. R. R., made at the instance of John McDill & by him Conveyed to Matthew H. Black.

Oct. 23rd 1865

March 8th 1866

P. C. Vawter C. S.

Surveyed the Tract of 12.42 acres, lying between the Railroads, the same being Conveyed by Jno. McDill to Isaac Rice. In the Survey 50 feet was allowed from the centre line of the S. W. & W. R. R. but measurement was made to the margin of the L. N. A. & C. R. R.

Corner 3 is 176 links East from the S. W. Corner of the Tract. The full line from Corner No. 1 to the South Line of the Tract at "B. Jack" Corner is 18.05 Chains.

P. C. Vawter C. S.

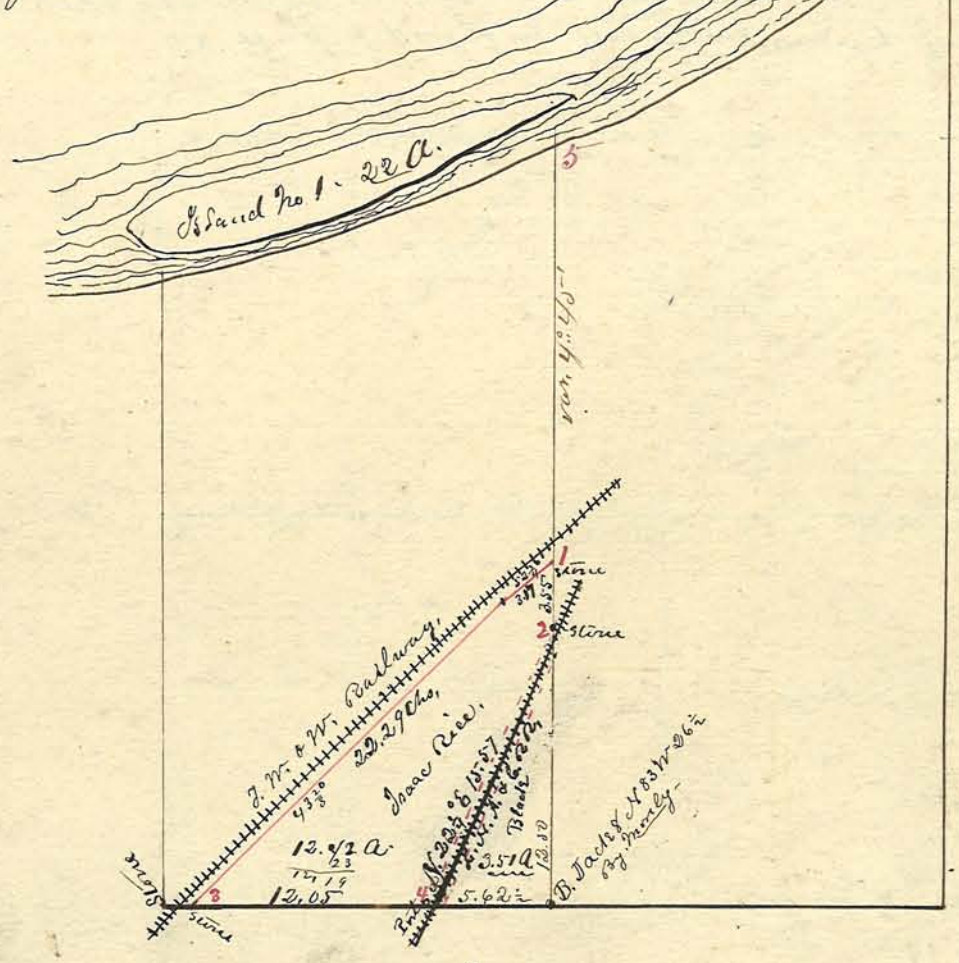

Note

In the Survey of the Tract between the two Railroads, as noted 50 feet was left from the centre of the S. W. & W. R. R. It was subsequently ascertained that the Road held 54 feet on that side; hence the deduction in Area of 23/100 Acres. The Correction is made in the Deed but the Stones stand as first set & may be found accordingly.

P. C. Vawter C. S.

Corners.

1. W. Oak 6 S 61¾ E 40½
2. Sycamore 5 N 48 E 10
3 W. Oak 10 S 51 E 49½
4 7 N 42½ W 70

5 Cotton 32 N 56¾ E 36½
H. Locust 16 S 20 W 38½ } Located Feb. 8. 1869 for Jno Leavery Agt.

Plat of Surveys in the S. E. Quarter of Section Seven (7) Town Twenty three (23) North, Range Four (4) West. That part of plat marked "City farm" is of a Survey made by A. J. Vawter while C. S. but not heretofore recorded - That marked "Lucas Kautz" was made for him on this day.

The Corner at the Centre of the Section I placed as heretofore located by E. Timmons former C. S. for Record of which see Book A. page 679, both witnesses being found; although placed by a different Survey considerably further north.

October 26 - 1865 P. C. Vawter C. S.

Nov. 17/65 - Subdivided the N. E. ¼ of Quarter Section represented in this plat & Located Corners 11. & 12 - Done at the instance of Wm. H. Swanton.

For Relocation of Corners 1. 2. & 11 See Record C. page 81 P. C. Vawter C. S.

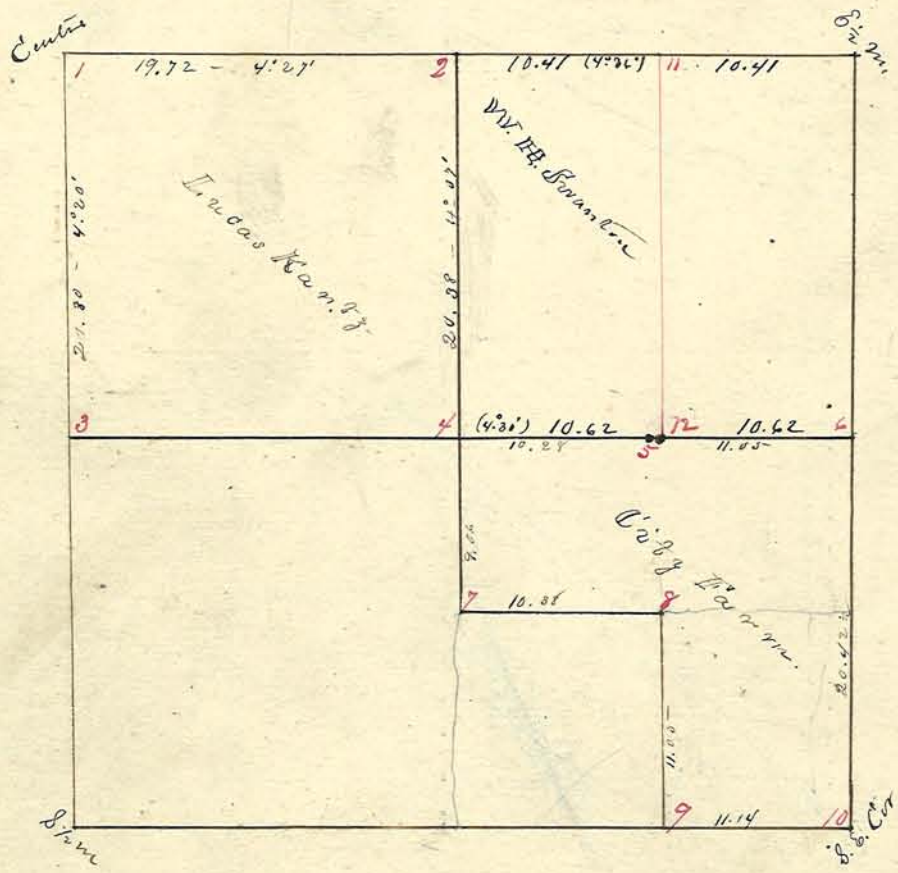

Corners.

Relocated C. page 81

1	Sugar	12	S 86½	W	52	Timmons / 1850
	Do (stp)	15	S 27	W	79	
	Elm	18	S 53½	E	105	
2	R. Oaks (15) =	15	N 31	E	8	" "
	Dogwood (stp)	4	N 50½	W	18	
	W. Oak	10	N 18	W	7	
3	W. Oak	16	S 24½	W	47	
	Hickory	12	S 89¼	E	21½	
4	W. Oak (dead)	40	North		68	A. J. Vawter
5	W. Oak	28	S ½	E	40	
6	Elm	5	N 29½	W	28	
	W. Oak	4	S 30½	E	16	
7	Hickory	14	S 68	E	6¼	
	W. Oak	24	S 39½	W	21⅔	
8	W. Oak Stp	30	N 75½	W	55	
9	W. Oak Stp.	40	S 55	W	69	
10	Hickory	12	N 67	E	9	
	Elm	12	N 50	W	23	

Stones set at all Corners

Relocated C. p. 81

11	Hickory	12	N 28¾	W	16
	Do	9	N 32¾	E	30
12	W. Oak	36	S 38	W	51
	Do	40	S 34¼	E	48

Plat of survey in the S½ of Section Seventeen and the N½ of Section Twenty all of Town Twenty one (21) North, Range Three (3) West Made at the Instance of Philip McCauley - The Lot Marked "15.41 Acres" was by him sold to — Newlander & is bounded as follows —

Beginning on the East line of the S. E. ¼ of Sec 17 — at a point 8.43 Chains North of the S. E. Corner thereof — North 17.35 chs - West. 6.00 Chs - S 13¾° W 21.18 Chs - East 7.73 chs - North 3.12 chs - East 3.29 chs. to beginning Point — One Acre is excepted for Grave Yard & Lots 12 & 13 of Yorktown included

Nov. 6th 1865. P. C. Vanter C. S.

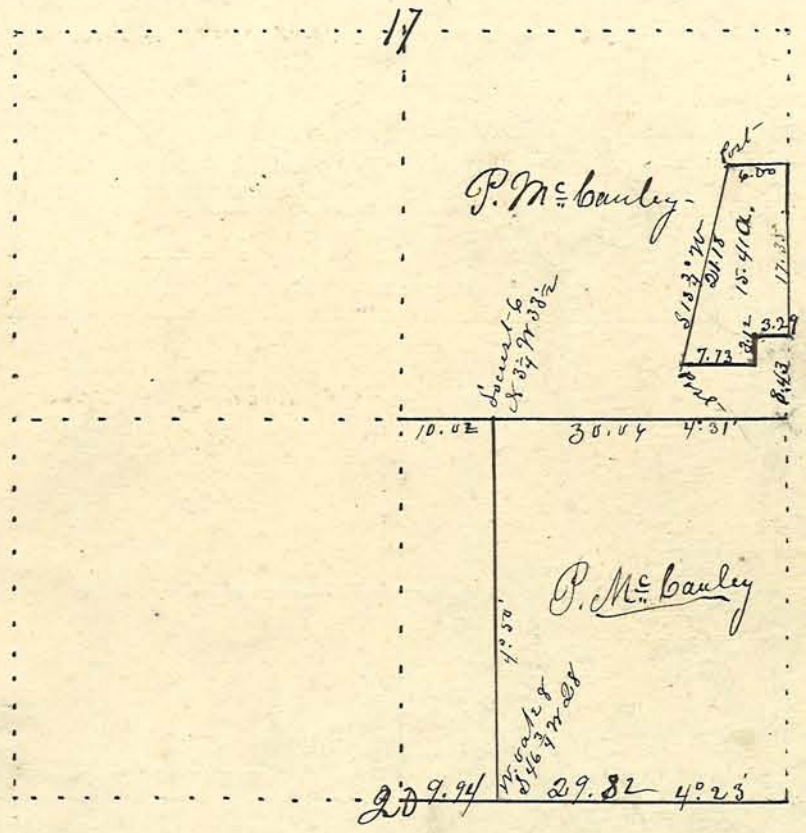

17.35
8.43
8.92

7.73
3.29
11.02

6.9 40

4146
1036½

21.18
8.72

Plat of Subdivision of a 22. Acre Tract, being a part of the W½ of the S.W¼ of Section Thirty two (32) Town Twenty three (23) North Range Four (4) West. For Survey of Tract See page 255 of this Record, Done at the Instance of Michael Logan.

Nov. 24th 1865

P.C. Vawter C.S.



Corners

1 Sugar 10 N 5 E 59½

2 W. Oak 36 N 61¾ W 59

Plat of Survey of a Tract of Land Sold by Sam. Elliott to Isaac Vore in Sections 7. 8. 17. & 18 – T 22 N R 3 W. Corners 1 & 2 were set by old stakes found & supposed to be set in Survey Recorded in Book A. page 620 – A Stone was found said to be set for Section Corner of sec's. 7. 8. 17. 18 – But from measurements made and from record referred to above it was Considered 17 links too far East – Parties in interest present –

Dec. 4th 1865

P. C. Vawter C. S.

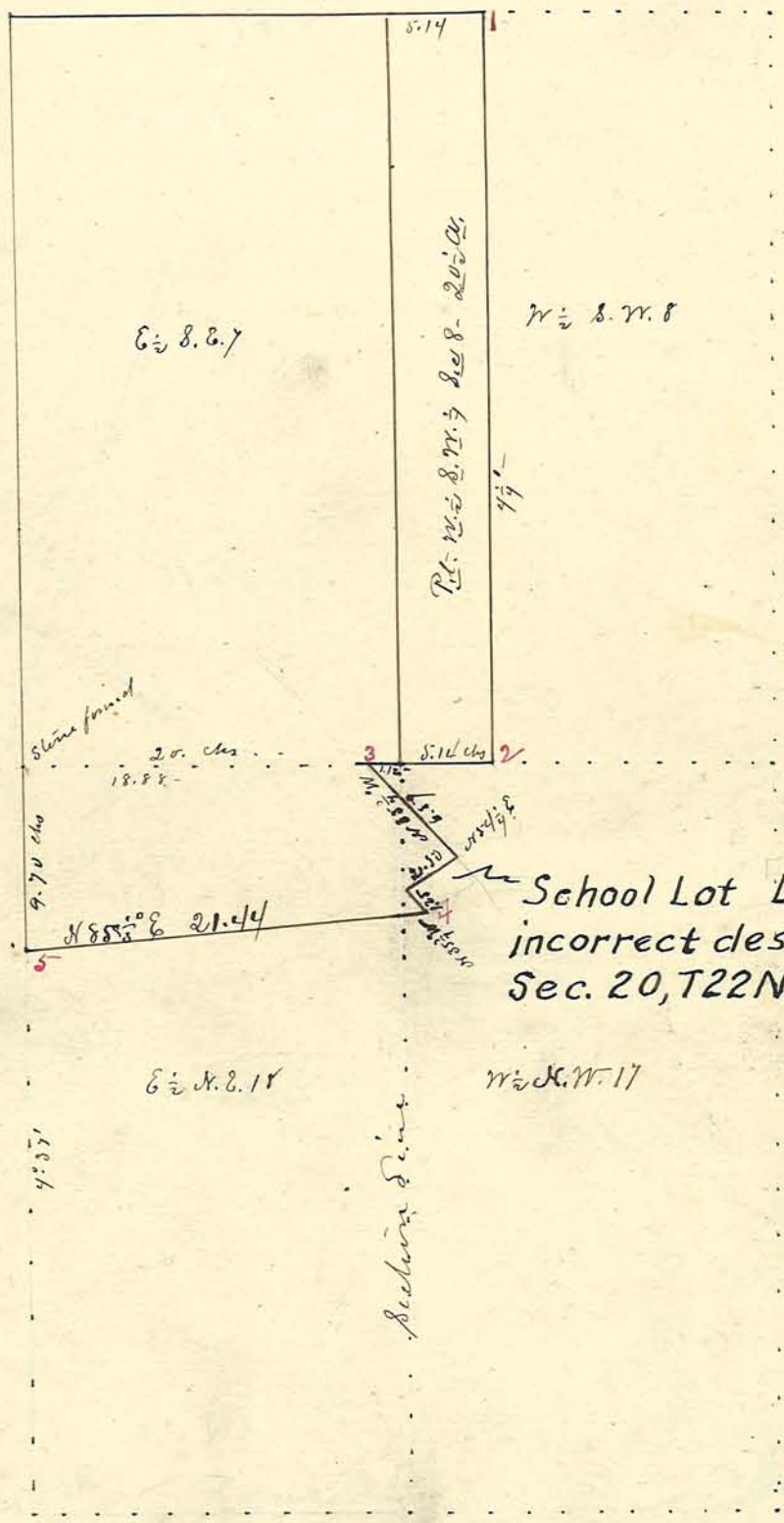

Corners –

1 – Cherry 18 S 88¼ W 26½
2 – Apple 12 N 44 W 29½ (no blaze)
3 – Lyne 30 N 86½ W 53
4 " 18 S 69 W 8¾ (found marked)
5 – Hickory 14 S 38¼ W 40¼
Mouth 30 S 68¾ E 43

Plat of Survey made for Jesse Lutz of the E½ of the E½ of Section Twenty Three (23) Town Twenty three (23) North Range Five (5) West. The Corners previously located were found, except on the South End of the tract, where they were determined approximately for Computing Areas but not established.

Dec. 8th 1865

P. C. Vawter C. S.

March 20th 1871 Made measurement of that part of the 34.80 acre tract lying west of Railway line. P. C. Vawter

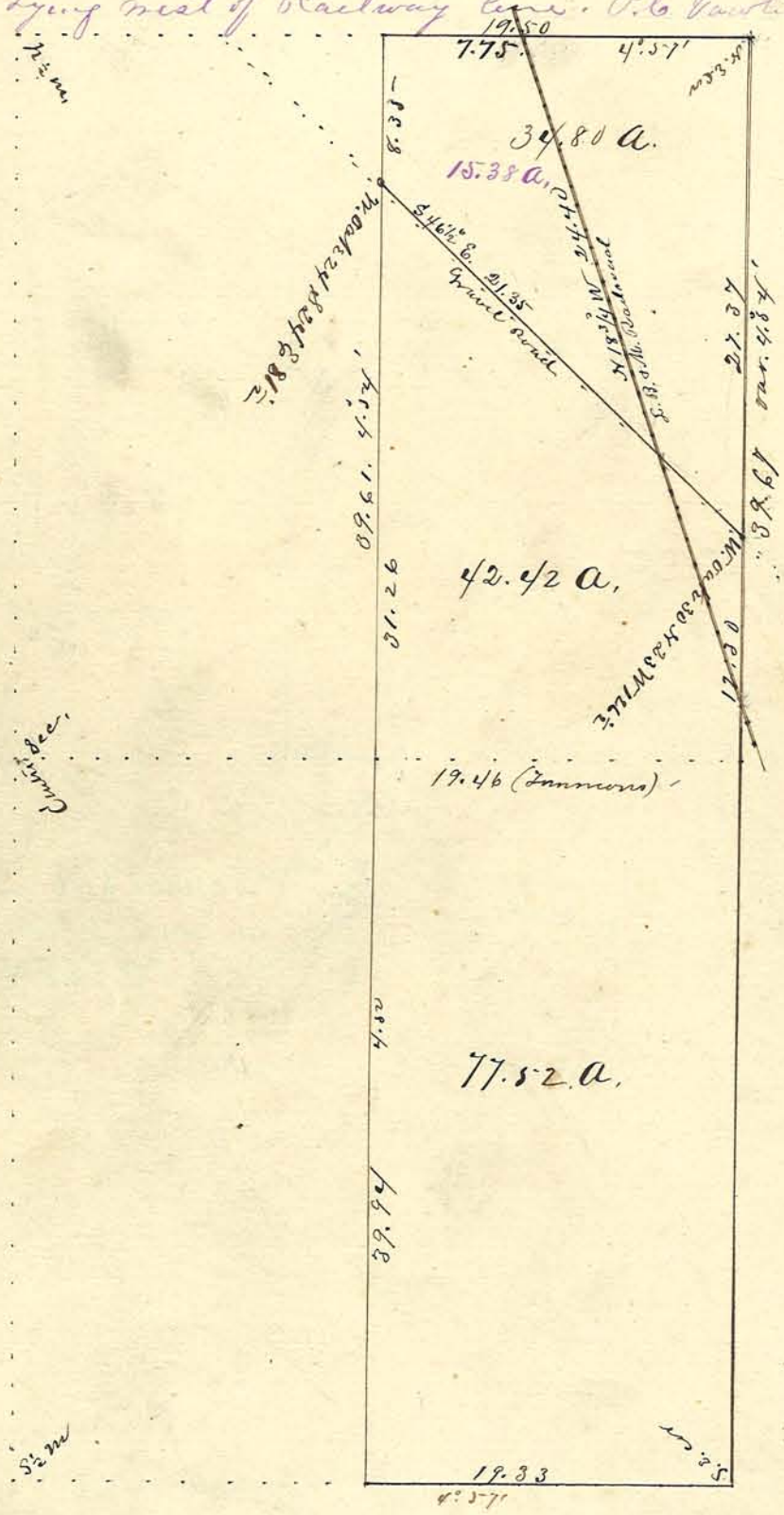

~~75.22~~

34.80
42.42
77.22

77.32

Plat of Survey of a two Acre Lot for Edward Kiernan, in the West half of the Longloi Reserve in Town Twenty three (23) North, Range Four (4) West.

Said Lot lies to the East of a three Acre Tract owned by the L. N. A. & C. Railroad Co. the lines having the same bearing - For Record of Deed & Survey of said 3 Acre Lot See Records of the County Recorder Book 39 pages 209-10 - Parties in interest present -

Also See page 57 of this Record

Dec. 11th 1865

P. C. Dunster C. S.

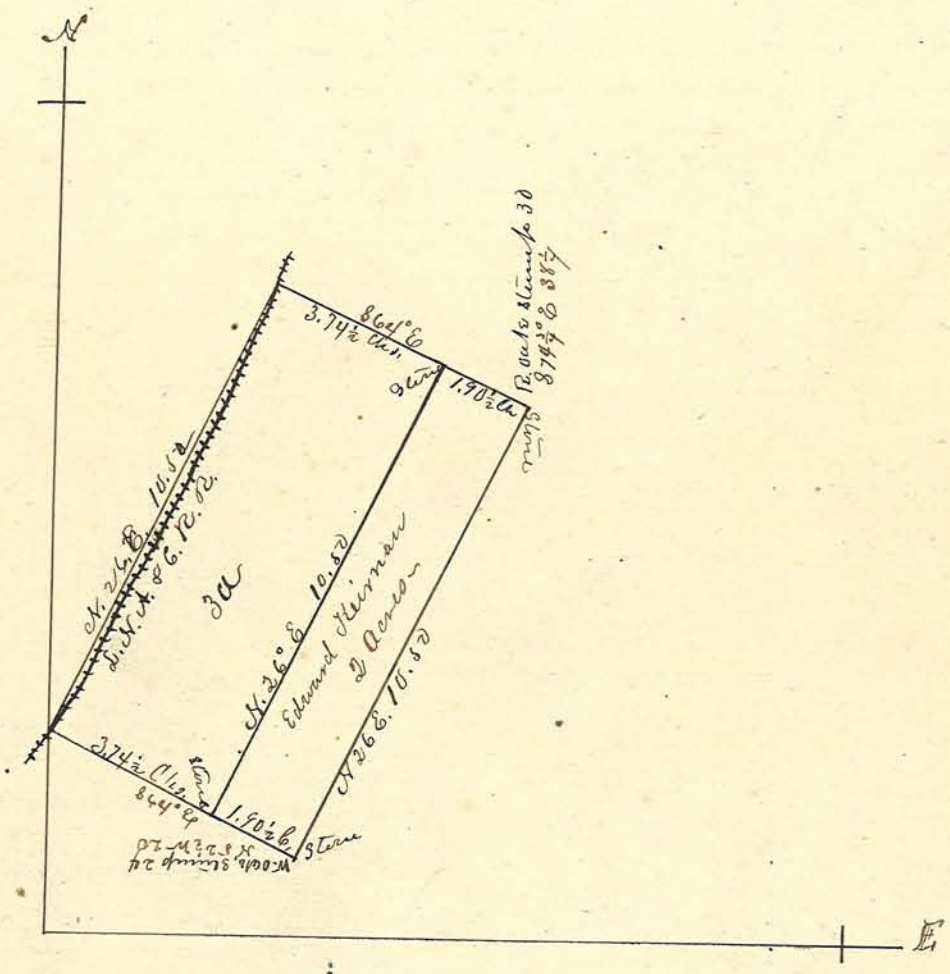

Plat of Survey made at the instance of Rev. J. H. Hull, in the East half of the West half of Section Twenty three (23) Town Twenty three (23) North Range Four (4) West – Said Tract is designed to Contain 15 Acres in the E½ S.W.¼ of Sec. Town & Range as above, Sold by Joseph Cooper to Rev. J. H. Hull, & 6.4/3 Acres in the E.½ S.W.¼ Sec, Town & Range as before, Sold by Eli Cooper to Said Hull – See page 56 of this Record. The bearing of the West Line was determined by Corner No. 7 as found on Record on page 57 as above, though as I should judge the var. is too much westward. Survey Made Dec. 12th 1865 P. C. Vawter C. S.

Aug. 16-1880 – I relocated Corner No 3 – for Shaff & Gwinn – In this Survey I found that the corner heretofore located on the line as determined from a corner set by Jno. Levering & refered to on plat below – page 56 of this Record – was seven links too far West, & this makes the North line of the Baker – now Gwinn – Tract that much too narrow at the North end.
P. C. Vawter C.S.

E½ S.W.¼
Sec. 23 T24 R4 W

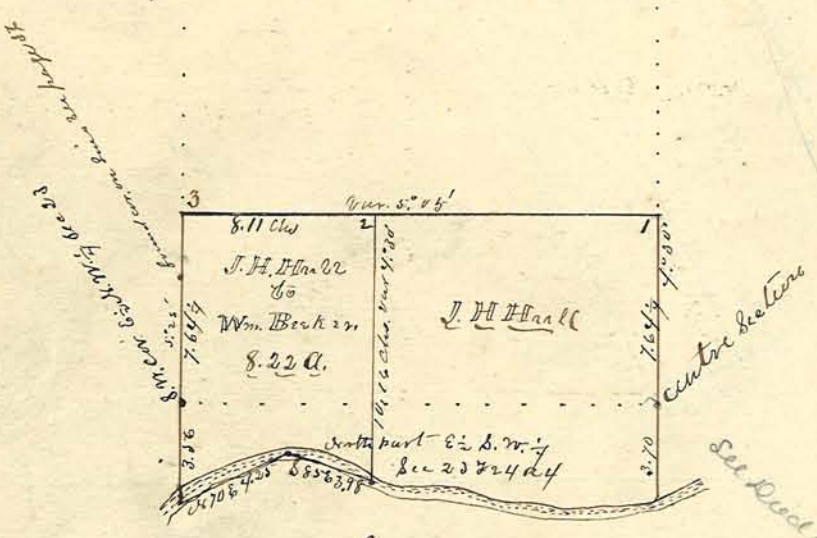

See Deed Record 47 pp. 457 & 458

Plat of Survey in the W.½ S.E.¼ of Sec 23 Town 21 North Range 3 West adjoining the Town of Clarkshill. The Lines run as indicated on Plat var of Needle 4°.20' - Except where the Lines Correspond with Land Lines or parallel thereto. The Lot of 6.05 Acres is conveyed to Dr Laberey, the Lot of 5.30 acres to Milligan Heirs - the Lot of 4.31 acres to the widow Wall, The Subdivision Lines are designed to run with the Centre Line of Union & Division Streets Bearing S 42½ E - The Alley Runs S 47½ W - Also Survey of 7.90 Acres in the E½ of the N.W.¼ of Sec 26, Town & Range as before, Surveyed at the instance of D. D. Clark Dec. 20th 1865 P. C. Vanoter C.S.

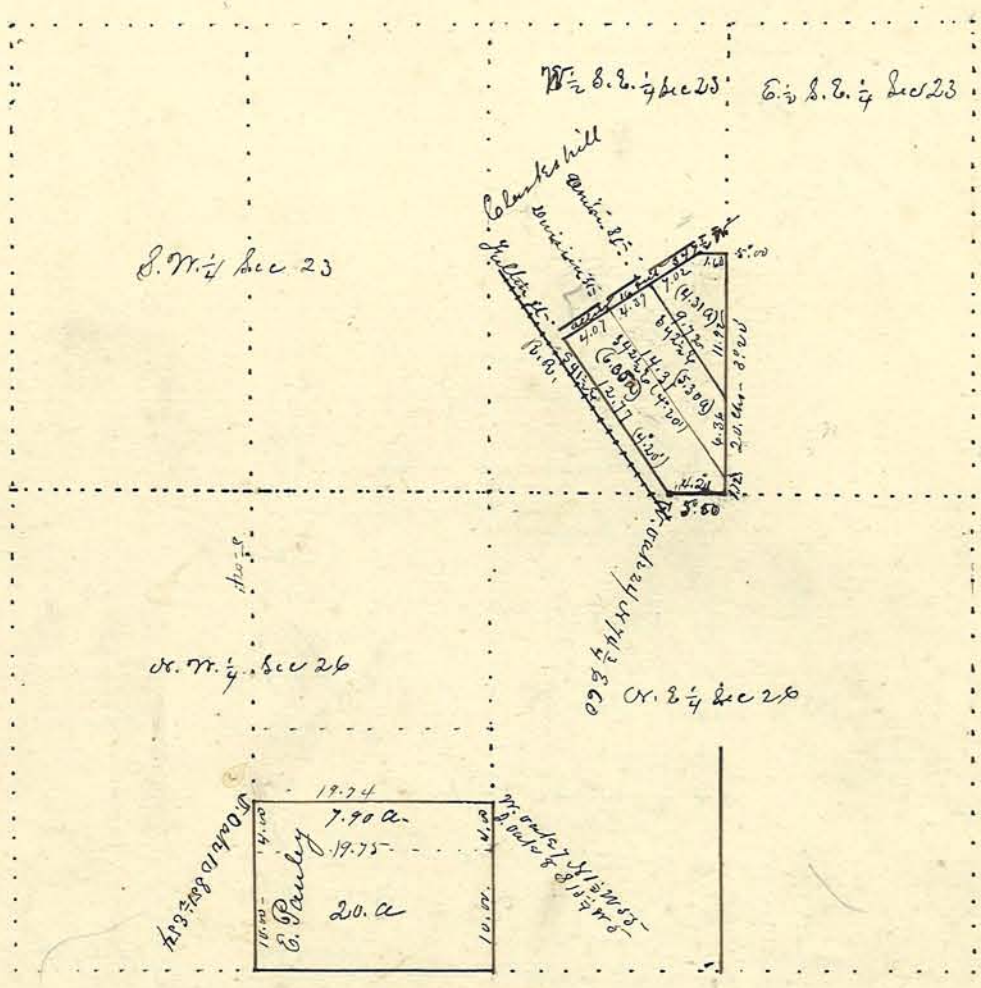

Description of Chauncey's Plat of Bottom Lands. Adjoining the Town of Chauncey.

Tippecanoe County Indiana

This Plat is located in Sections 17. 19. & 20, Town 23 North Range 4 West. The N. W. Corner of Lot No 1 is 1.28 chains East of the N. E. corner of Lot No. 116 in the Town of Chauncey. The S. E. corner of Lot No 2 is identical with the River Corner of Sections 17 & 20 – The Roadway or Street Opposite Quincy Street is 33 feet wide & laid on the Line Subdividing the N. W. fr. ¼ of Sec. 20 – The line dividing Lots 9 & 12 is laid on the ¼ Section Line. The S. W. Corner of Lot 12 is 60 feet East (var 4°.00) of the S. E. Corner of Lot No 1 in the Town of Chauncey – The Street Running Eastward from the foot of Wood Street ( ) is laid on the line Subdividing the S. W. fr. ¼ of Sec 20 – The N. W. Corner of Lot No 15 is 12 links East & 45½ links South of the Corner Equidistant the W½ m. & S. W. Corner Section 20 – Dec. 23 – 1865 P. C. Vawter C.E.

Notes of Corners.

1 Walnut 10 N 38¾ W 23 See Cor. 16 page 332
2 Mulberry 6 N 27½ W 25
3 B. Walnut Corner Tree See Cor 5 page 79
4 Br. Oak Stump 18 N 88½ W 55
5 {Sycamore 36 S 25 E 100
{Do " N 50 E 50
6 {Elm 30 S 35 E 86
{Cotton W 24 N 28 E 44
7 {N. E. Cor Lot 10 in Chauncey} N W
8 Elm 24 N 64¾ E 26
9 Jack Oak 14 S 88¾ W 65½
10 Br. Oak 12 S 33¾ E 90
11 B. Walnut 12 N 23¾ W 107½
12 Elm 24 S 1½ W 465 See Cor 4 page 79
13 {S. E. Corner Lot 1 in Chauncey} West 91
14 Sycamore 6 S 8¾ W 21
15 {S. E. Cor Lot 1 Chauncey} N 56½ W 168
16 – Post South side Upper Bridge
17 {North corner West Pier New Bridge S 45¼ W 103
18 Thorn 6 S 18 W 157
} See page 337
19 {South Corner West Pier New Bridge N 21¼ E 54
20 Sycamore 24 S 24 E 48

For Resurvey of the "New Levee" & Location of other Corners see page 337

Chauncey's Plat of Bottom Lands –

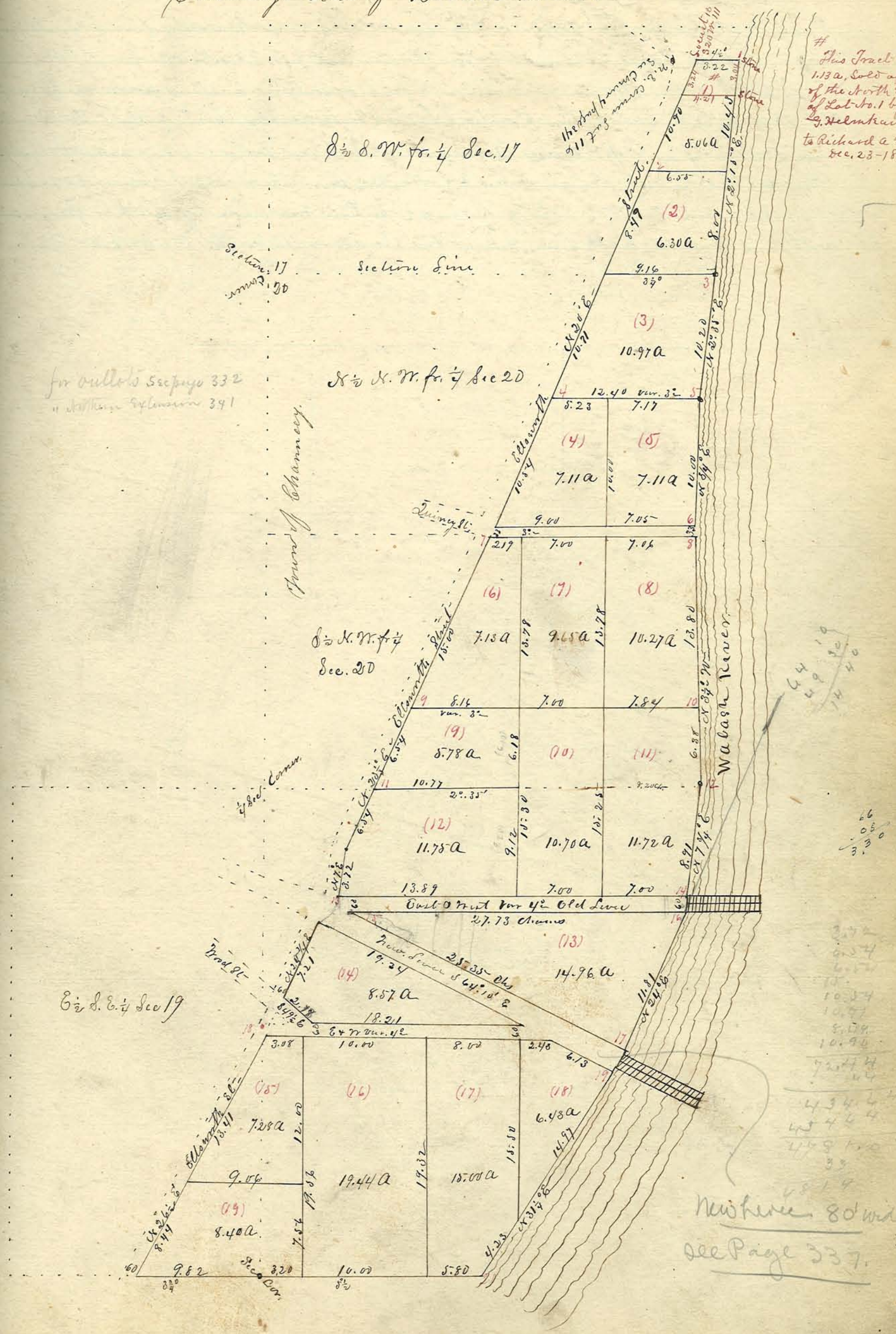

Plat of Survey in Section Twelve (12) Town Twenty four (24) North Range Six (6) West. Made for Thos. Cummusky & Thos Kennedy. I found a Stone Located for Centre of Section, & find according to some previous Survey The E & W. Line through the Centre falls Considerably short while the North Line According to a previous Survey Recorded on page 342 gains largely. This makes a very heavy bend at the N ½ m, with a var. of betwee 8° & 9° degrees. It would seem that the survey of the S ½ Section was made by simply projecting the Northward from the South line without the Corners on the North. Dec 18 & 19, 1865 P. C. Vawter

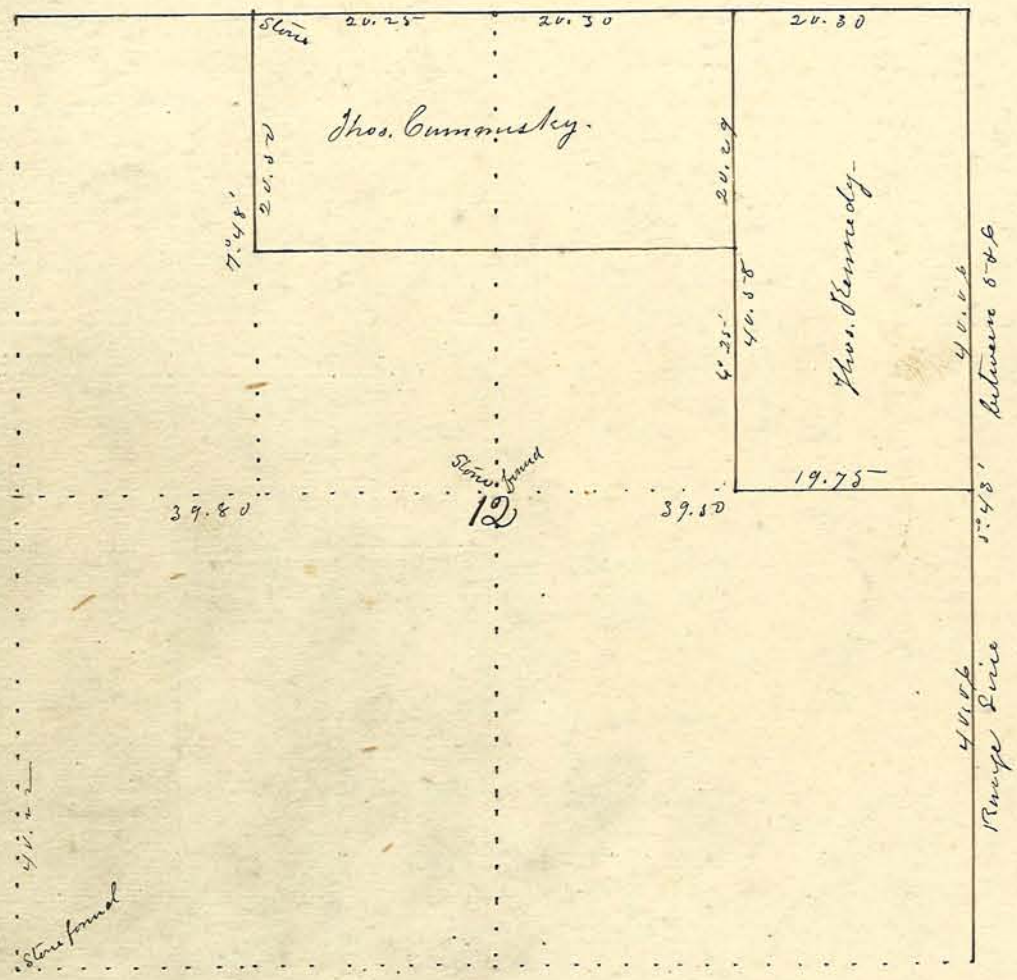

Plat of a Survey in the S.E. ¼ of Section Three (3) Town Twenty two (22) North, Range (6) Six, West, being a Subdivision of a Tract of land Owned by Eli Houtz & Wm. Doyle - including the South fractional one half of the S.E. Fr. ¼ of Sec. 3 Containing 71.40 Acres Original Measure, & also a part of the North fractional half of said ¼, described as follows. Beginning at the S.E. Corner thereof - North 4.28 chs - N 68° W. 88:50 chs to the Wabash River. Thence with River to the S.W. Cor. of the tract: Thence East to the place of beginning - Said included to Contain 80.65 Acres - The subdivision was made on the basis of the Areas as above, without remeasuring and computing the entire area, - the parties in interest consenting to that method of subdivision before making the Survey. Jan. 2 & 3rd 1866. P.C. Vawter C.S.

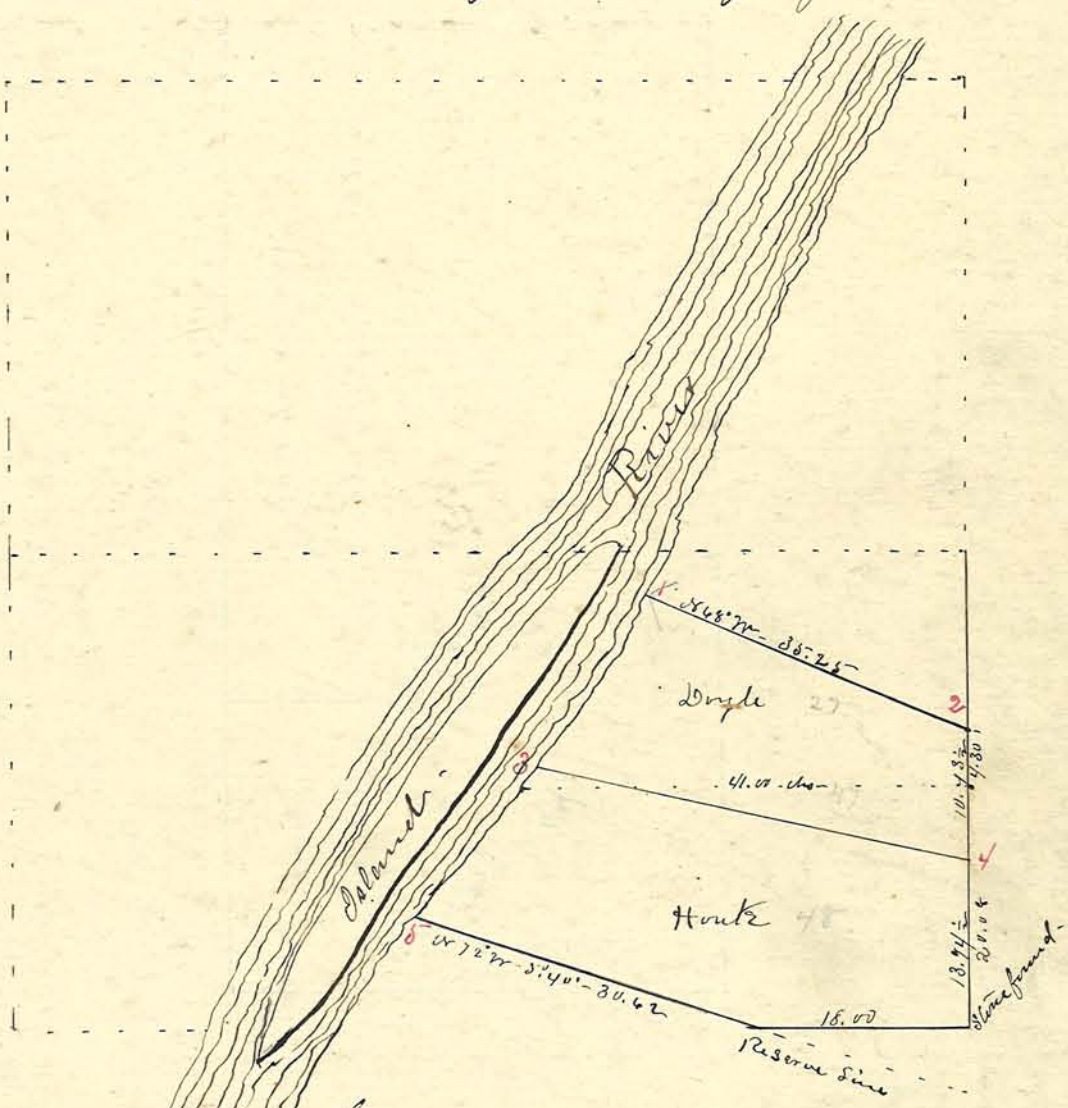

Corners:

1. Hackberry 18 N 5½ E 12
   Sugar 24 S 68 E 104
2. Hickory 24 N 46 E 41 Summers
   W. Oak 80 S 45½ E 55½
3. Hackberry 15 N 21 E 10
   do 20 S 13 E 70
4. W. Oak 36 N 79 E 108
5. Elm 12 S 13 E 60

Plat of Survey for Wm. Hays and John Cambliss on the East side of the West half of the South West One fourth of Section Nine (9) Town Twenty four (24) North Range Four (4) West
Jan. 8th 1866
P. C. Vawter Surveyor
J. C.



Plat of Survey of the North half of the South West One fourth of the North West One fourth of Section Twelve (12) Town Twenty-three (23) North Range Six (6) West.

Survey Made at the instance of Matthew Kelly.

Jan. 18th 1866

P. C. Vawter Surveyor T. C.

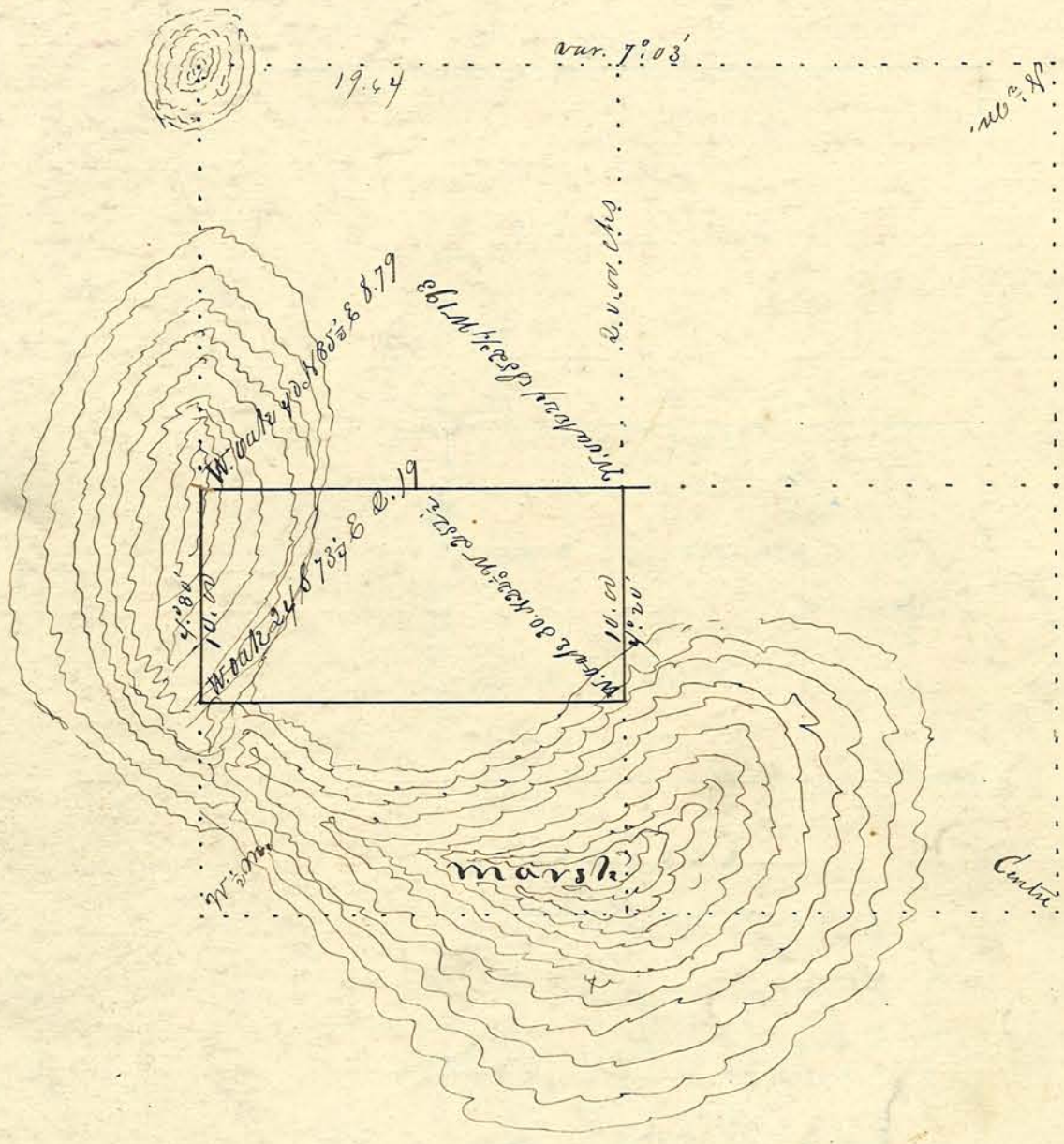

Plat of Survey made at the Instance of Jas. W. Cole in the South half of Section Twenty three (23) Town Twenty two (22) North, Range Three (3) West, the Tract Surveyed being the W½ of S.W.¼; the N ⅔ of the N.E.¼ of the S.W.¼ And the N ⅔ of the N.W.¼ of the S.E.¼ of Said Section.

Joseph Shutts and David Williamson Chainmen – Present and Consenting William Goodman. Jan 31 & Feb 1st 1866

P. C. Vawter C.S.T.C.

May 26..1875 Set Corners 8 & 9 P.C. Vawter C.S.

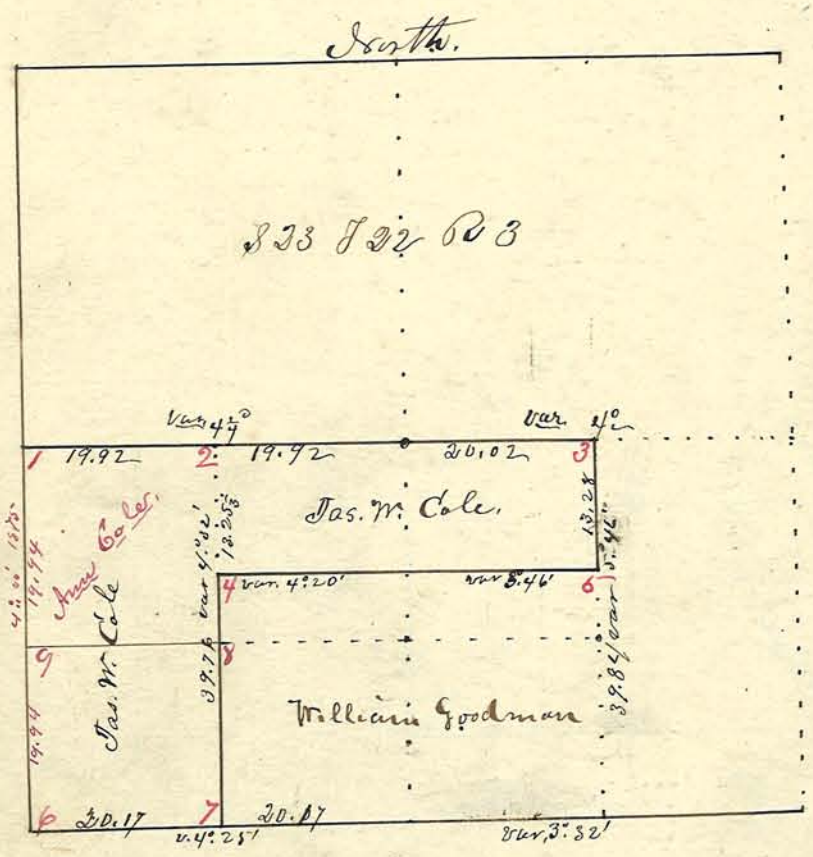

Corners.

1	Found Stump of one Original				
	W. Oak	24	N 68¾ E	47 (New)	
2	Elm	10	N 5 W	19	
	W. Oak	30	S 5 W	33½	
3	Br. Oak	45	S 51¼ W	52½	found marked
	W. Oak	45	N 84 E	26	
4	W. Walnut	12	S 3¼ E	149	
5	W. Oak	36	N 2 W	28	
	Hickory	18	S 10¼ E	43	
6	Found Stump of one Original				
	Beech	24	S 52¾ W	67½	(new)
	R. Oak	40	S 39½ E	105½	
7	Beech	24	S 43 E	37½	
	Bur. Oak	36	S 79 W	31	

8 Stone No Witness

9 Stone " "

Plat of Survey made at the Instance of A. J. Vawter et al, in the East half of the South East One Fourth of Section (18) Eighteen in Town Twenty three (23) North Range Four (4) West. For old Survey of the tract shown by the dotted lines in the S. E. Corner of this Plat, see Record 'A' page 6-96. Corners 1 & 2 were located by A. J. Vawter in the Survey of a tract sold by him to W. R. Ellis, but here witnessed & recorded. Stones were found at the South Corners of the 12 Acre Tract, & Claimed as the true Corners, but for the Correctness of which I cannot vouch, but used them as the base in the Survey of said Tract. P. C. Vawter C. S.

Feb. 7th 1866

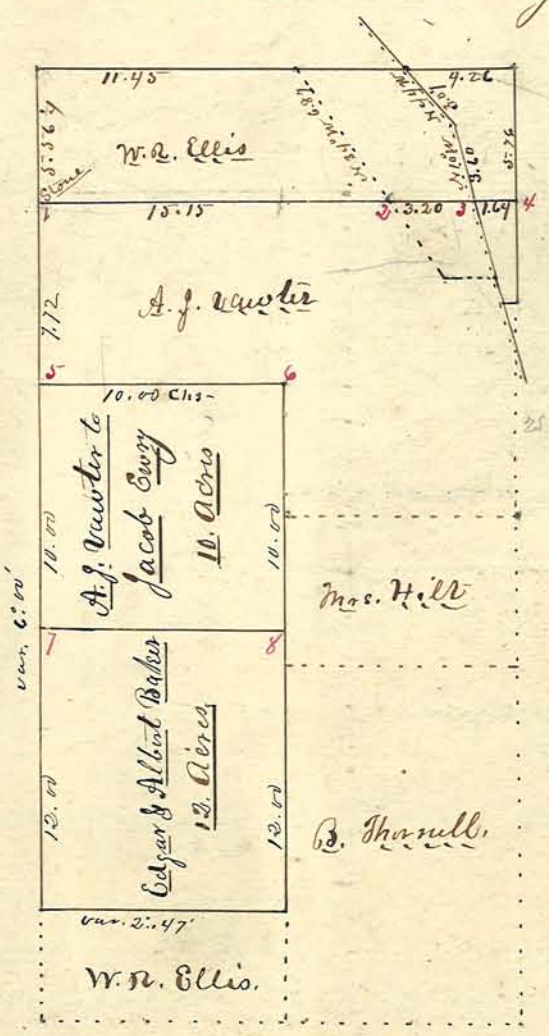

Corners.

* 1. W. oak 40 S 48 2/3 W 78
2 Hickory 15 S 42 1/4 E 92
3 W. oak 24 S 65 1/4 E 55 1/2
4 W oak 24 S 80 1/2 W 113
5 No Tree available
6 B. Walnut Stp 12 N 54 1/4 W 9
7 Elm 18 east 9 1/2
8 B. Walnut 5 N 1 W 33

* May 3-1876 Set stone at Corner 1 & made witness Sugar 9 S 27 3/4 E 89 1/2

Plat of Survey and Subdivision of the S.W. ¼ of the N.E. ¼ of Section Ten (10) Town Twenty three (23) North, Range Five (5) West, made at the instance of Jacob Smiley; parties in interest present and Consenting.

Feb. 12th 1866.

P. C. Vawter C.S. F.C.

Dec 1st 1891 – I recan the lines and established corners 4, 5, 6, 8, and 9, setting stones, at the request of M. Becker. Tom Cory C.S.
Per H. J. Cory Cy

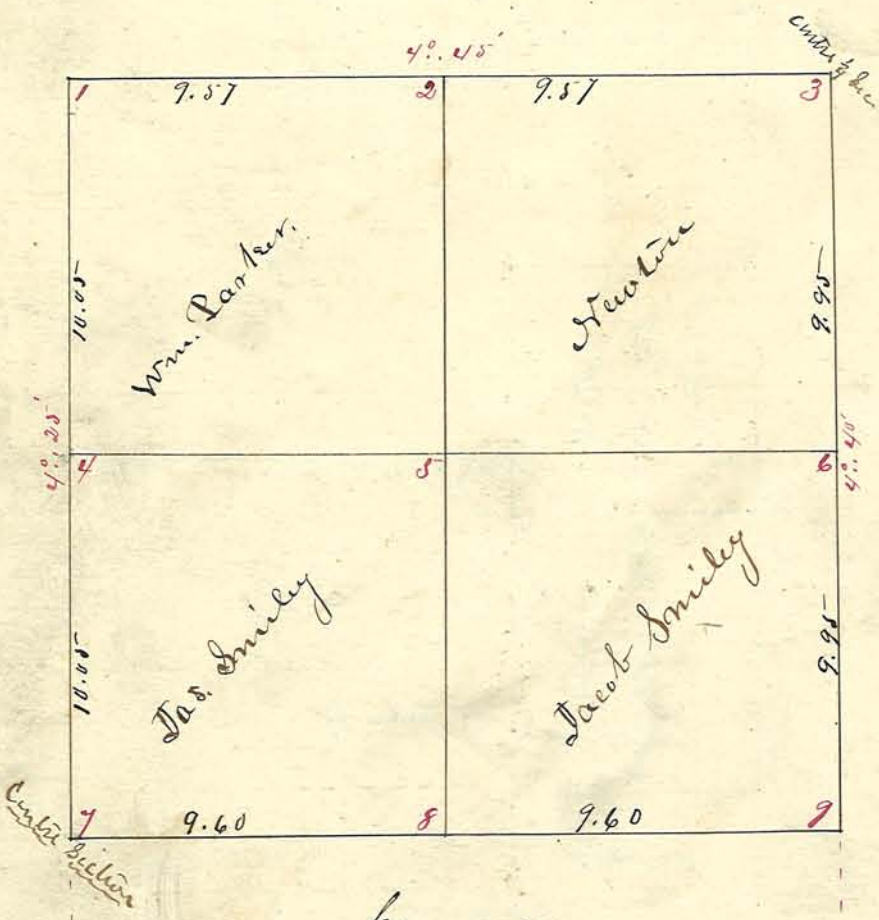

Corners.

1	T. Oak (Double)	12	N 21 W	5
	Do.	10	S 42⅓ W	19½
2	T. Oak	10	N 82¼ E	21¾
3	Found Located by Stone & Post.			
4	Bl. Oak	30	N 1½ W	48
5	Br. Oak	18	S 21½ E	32½
	Hickory	18	S 44 W	33
6	Sugar	20	N 37½ E	26¾
	Hickory	14	S 37¼ E	19
7	See Record A Page 693			
8	T. Oak	8	S 48¼ W	6
	Do	4	N 12¾ E	5
9	See Record A. Page 693			

Also found Stone & Post but not at the point indicated by witnesses

Plat and Notes of Survey in the South West One fourth of Section Thirty four Town Twenty four (24) North Range Three (3) West Made at the Instance of G. W. Reed, T. Powell, and B. Lynch; Also of the North West fractional One fourth of Section Three (3) Town Twenty three (23) North, Range Three (3) West, for Wm. R. Reed, Valentine Albert and Charles Sodermaster - parties named present and Consenting. Feb. 27 & 28th 1866

P. C. Vawter C. S. T. C.

Aug. 24 - 1868 Set Stone Corner 15 for Phillip Killian - P. C. Vawter C. S.

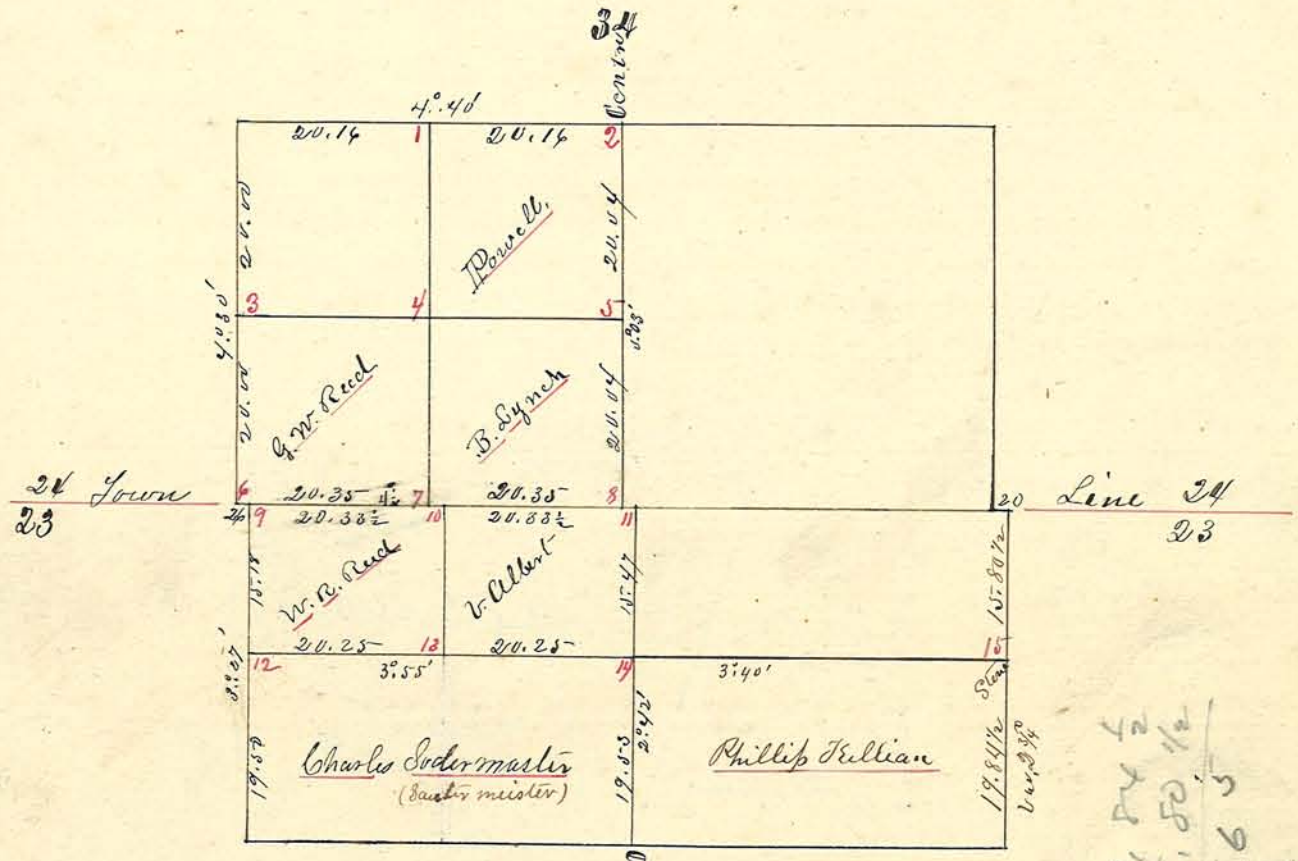

19.84½
15.80½
35.65
4

Corners in Sec. 34

1.	W. Walnut	8	N	43¼ E	14½
	Ironwood	8	S	85½ W	10
2	Br. Oak	20	S	47 E	39½
	R. O. Stump	60	S	55 W	24 found
3	Hickory	22	N	32 W	49
	Do.	22	N	66 E	38
4	Poplar	22	South		33
	Mulberry	7	N	30 E	8
5	R. Oak	24	N	41½ E	29¾
	Elm	7	West		12
6	Maple	18	N	43 E	14
	Elm	33	N	42¼ W	37½
7	Maple	14	N	15½ W	16
	R. Oak	20	N	46¼ E	34½
8	Beech	18	N	13½ W	47
	Elm	18	N	84½ E	25

Corners in Sec 3

9	Elm (Double)	12	West		13
	Ash	12	S	10¼ E	16
10	R. Oak	24	N	4 W	23½
	Do	10	N	87½ E	44
11	Elm	18	N	47 E	3
	Lynn	18	S	62½ E	36
12	R. Oak	30	N	63 W	40
	Do	24	N	12½ E	40
13	Hickory	12	S	53 W	4¾
	Br. Oak	22	N	34 E	62
14	W. Oak	50	N	34½ E	41
	Do	20	N	37¾ W	45

15 Set stone No Tree near -

Plat of Survey for Patrick Carr and Henry D. Downs in the South part of the East fractional half of the South East fractional One Fourth of Section Thirty Five (35) Town Twenty three (23) North, Range Five (5) West; it being that part of said Tract which lies to the South of the Public Roadway.

March 6th 1866

P. C. Vawter C.S.

April 24-1893. Made Resurvey of the "Henry D. Downs" Tract for John H. Arnold - found witness at corners 1 + 2 + made new one at No. 3 - P. C. Vawter Supt. C.S.

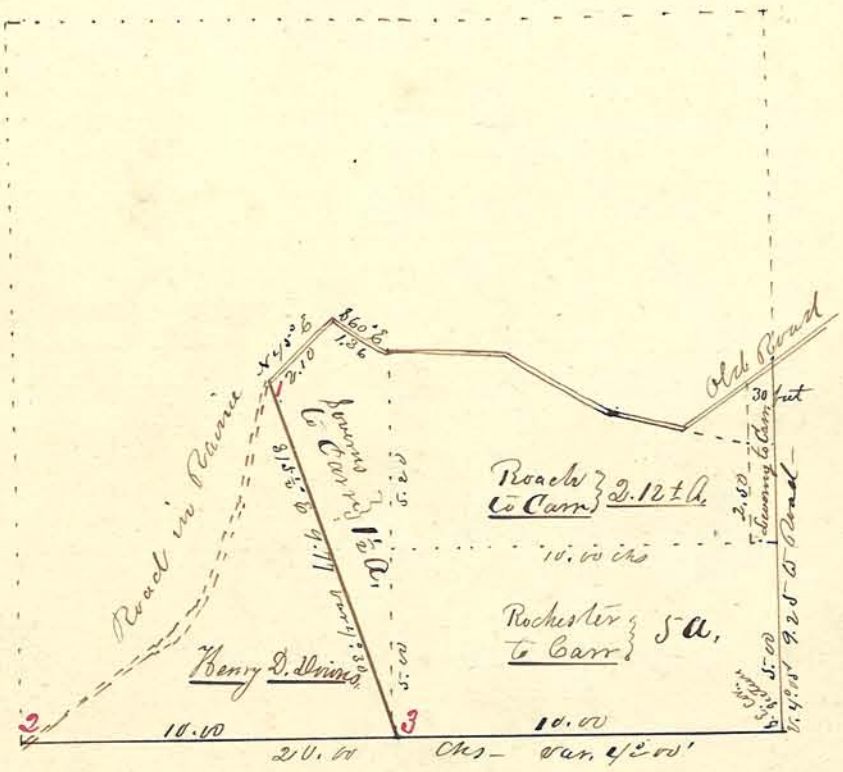

Corners.

1. B. Oak 12 N 38 3/4 E 21.05½
2. Sycamore Hollow 30 N 1/4 W 63
3. Br. Oak 12 N 82 W 31½
Sycamore 18 N 58 W 97

Plat of Survey for A. J. Defrees in the South Half of the North East fractional One fourth of Section Six (6) Town Twenty two (22) North, Range Four (4) West

March 8th 1866

P. C. Vanoter
Surv'r G. C.

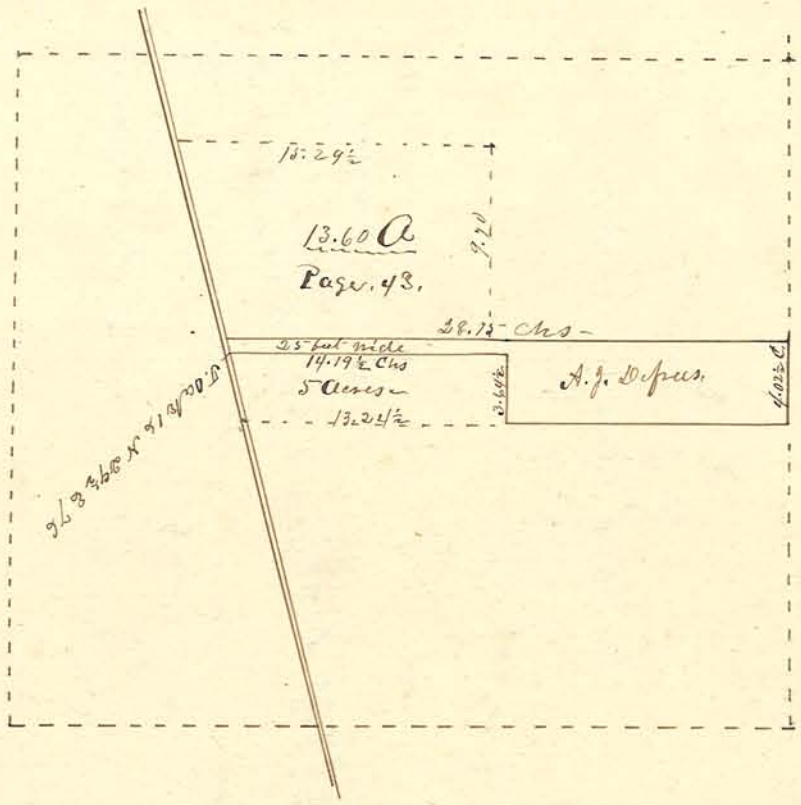

Plat and Notes of Survey in the S. E. One fourth of Section Thirty (30) Town Twenty-four (24) Range Four (4), made for Jas. M. Henderson and Tippecanoe County. Henderson Conveying to the County the W½ of the N. E. ¼ of Said Quarter Section, in Exchange for the E½ of the S. E. ¼ thereof Conveyed to him by Tipp. County. March 12th 1866

P. C. Dawter C. S. T. C.



CORNERS.

1	Cherry	12	S	75½	E	11½
	Bl. Oak	24	S	18¾	W	44
2	Br. Oak	40	N	68¾	W	133
	Br. Oak	12	N	22½	E	173

Plat of Survey made at the instance of Geo. Bowers of the S. W. One fourth of Section Fifteen (15) Town Twenty Four (24) North, Range Three (3) West. March 21 & 22 - 1866

P. C. Vawter C. S.

Note - Owing to an error in the numbers of Lands, as furnished by Mr. Bowers, I failed to have the notes of a Survey of the S. W. one fourth of this Section, made by Jno. Levering & Platted on Page 62, by reference to which I find he located the W. ¼ m Cor. by a W. Walnut, only as original witness, while I found as good evidence of a sugar also, but as they did not agree in bearing with original notes, I took the distance from each, forcing the bearings. This will make a slight discrepancy in the corner as located by me & the point designated by the Bearing tree taken by Mr Levering.

P. C. Vawter C. S.



Corners.

1	Sugar	22	S 76½ E	108½
	W. Oak	38	N 38 E	180
2	Beech	20	N 84½ E	9½
	Hickory	18	S 71 W	47
3	W. Oak	36	N 1½ W	29
	Elm	18	S 71 W	47

40.80
66

Plat of Survey of the West half of the West half of the South East One Fourth of Section Thirty two (32) Town Twenty Three (23) North Range Four (4) West, made at the Instance of Baltzer Katzman.

March 27. 1866

P. C. Vawter C.S.

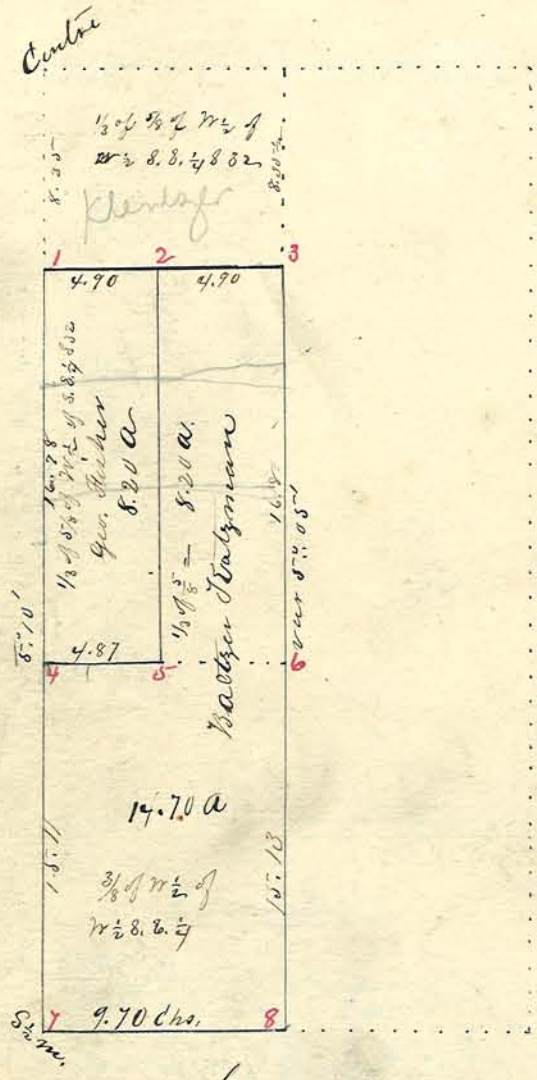

Corners.

1. Stone — No Tree
2 " Elm 22 N 85 E 24
3 " Hickory 12 S 24½ E 31
4 " W. oak 6 S 81½ E 10½
5 " No Witness
6 " Hickory 12 S 58¼ E 51
7 " Stumps of Originals found
Bl. oak 14 N 24¼ E 63¼
W oak 8 N 52 W 57½
8 " W. oak 36 N 62¾ E 215

Plat of Sundry Lots in the E½ of the E½ of the S.W.¼ of Section Twenty two (22) Town Twenty three (23) North Range Four (4) West; Surveyed for Michael Logis et al. For Survey & Division of 80 acre Tract See page 36.

March 28th 1864

P. C. Vawter C. S.



39.64

66
.03
1.98

19.85

19.85
79.40

79.40
39.64
76

Plat of Survey in Partition in Case of Benjamin Peter vs. Jerome Hege, of the West One half of the South East One fourth of Section Eleven (11) Town Twenty two (22) South Range Three (3) West. April 3rd 1866

P. C. Dawter. C.S.



Corners

1 B. Walnut 7 S 80 E 14 L

2 Buck 22 S 88 E 22 L
Do 24 S 30 3/4 W 9

Plat of Survey in Partition in Case of Jacob Peter vs. Israel Smith, and Jerome Hege - Common Pleas Court - of the North East One Fourth of the South East Quarter of Section Thirteen (13) in Town Twenty two (22) North Range Three (3) West.

April 3rd 1866.

P. C. Vawter C.S.

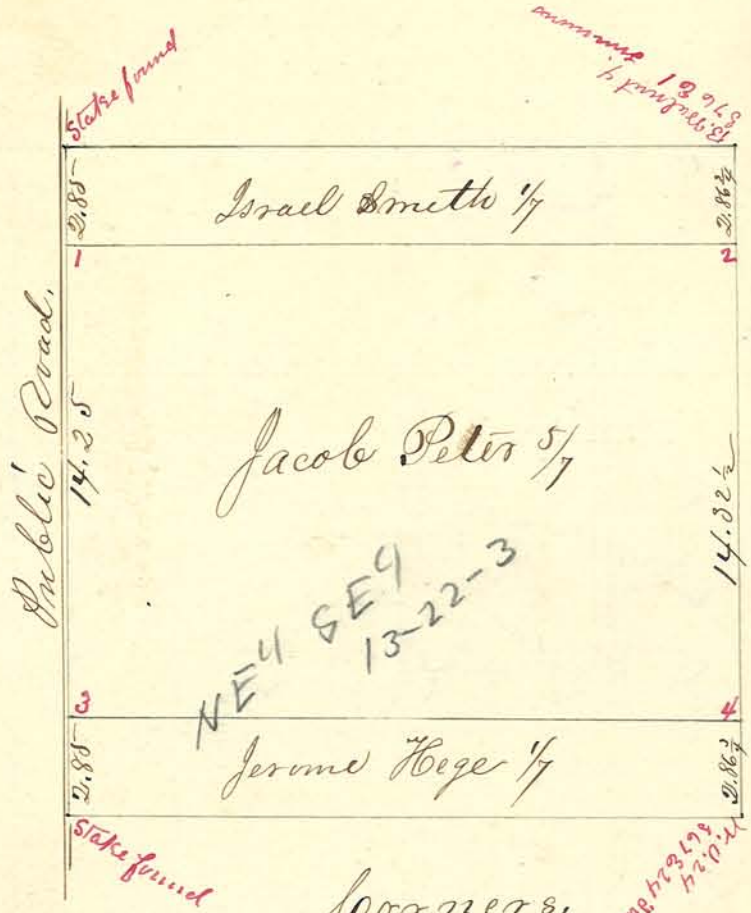

Corners.

1 Mulberry 10 N 37½ E — 86½
2 Post. no Tree available
3 W. Oak 24 S 63 E — 64½
4 W. Oak 30 S 32½ E 14

Plat of Survey in the S.E. ¼ of Section Two (22) Town Twenty three (23) North, Range Four (4) West. made at the Instance of Peter Garretsen.

April 9th 1866

P. C. Vawter C.S.

July 24, 1923. Set off 2 Acres in North End E² SE4
Beginning at NW cor. E² W² SE4 2-23-4. Thence East 146.5' to road cen. Thence S Westerly along road 242.5'. Thence West parallel with N. side 344' Thence N. Along W. side of tract 220.6'
E. C. Winter C.S.
A. G. Arnold Dep.

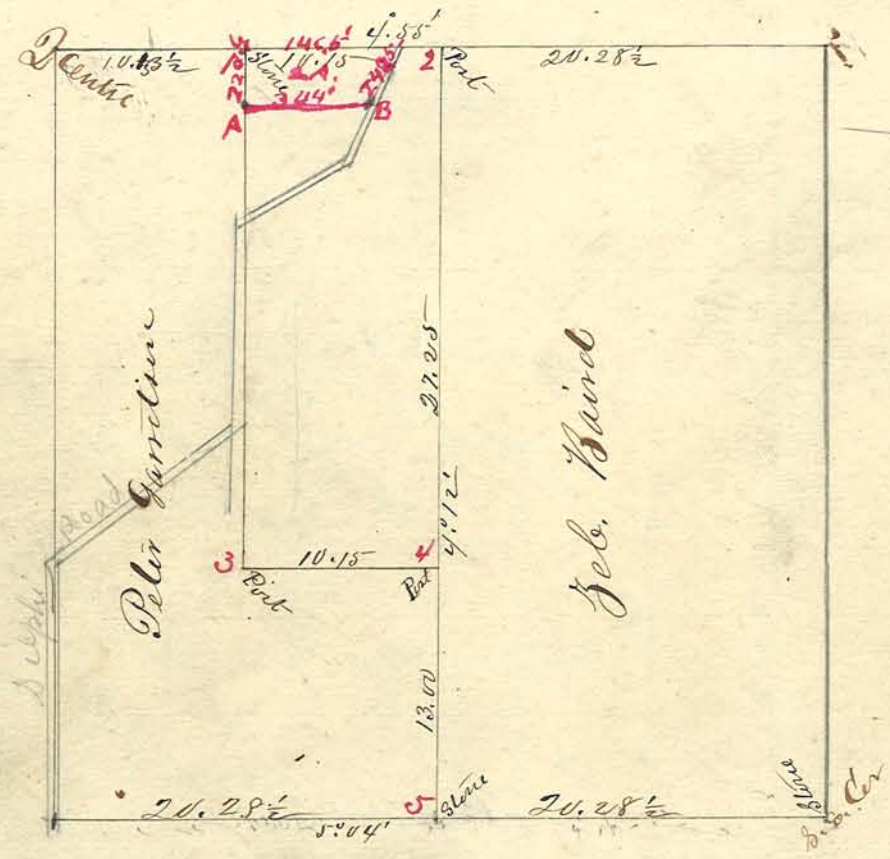

Corners.

1 T. Oak 8 S 47⅔ W 12⅔
Cherry 16 S 78¾ E 51¾

2 Cherry 15 S 52¾ E 64
Do 3 N 37 E 11¼

3 Cherry 8 tp. 18 S 74 E 39

4 Hickory 8 S 83 E 18½

5 B. Walnut 9 S 17¼ W 32¼
Elm 15 N 9¾ W 18¼

Corners
1 Stone found.
2 Concrete Post
A & B Stakes only.

Plat of Survey in the S. E. ¼ of Section (19) Nineteen, Town (23) Twentythree, Range (5) Five West, Made at the Instance of J. W. Gaines; present and Consenting T. Gilpatrick, – Wenship – Schofield and – Hamlin. W. Baker & T. Gilpatrick Chainmen.

April 10th 1866

P. C. Vawter C. S.



Corners

1 B. Jack 10 N 55 E 12¾
W. Oak 6 S 28 W 26¾

2 Br. Oak 36 N 7 W 36
Do 33 S 79½ W 64½

3 Original Stumps found
W. Oak 10 N 57¼ W 14¼ ada'nl

4 W. Oak 33 N 71 W 4½
Bl. Oak 10 S 50 E 24

5 Mulberry 18 N 28½ W 2.78

6 Cotton Wood 3 N 10¼ E 164½

7 W. Oak 30 S 87½ E 83 Levering
W. Oak 22 S 24¾ W 50½

Plat of Survey of a Small Lot in the S. W. part of the N. W. 1/4 of Section Two (2) Town Twenty three (23) South Range Five (5) West for Mrs. Newton, Also of a Grave Yard Lot in the Corner of the Aforesaid Tract. Said Newton Lot is 4.01 chains East & West by 3.25 chains North & South & the S. W. Corner was placed 3.36 chains East of the S. W. Corner of 1/4 Section

April 13. 1866

P. C. Vanter C. S.

Oct. 24th 1867 Made Subdivision of the South 1/2 of the N. W. 1/4 of Section Two (2) Town 23 R 5, Setting off the Share of Samuel Ferguson in the Martin Estate. Survey made at the Instance of Wm. Ferguson Agent for Samuel.. Samuel Roebuck Present & consenting.

P. C. Vanter C. S.

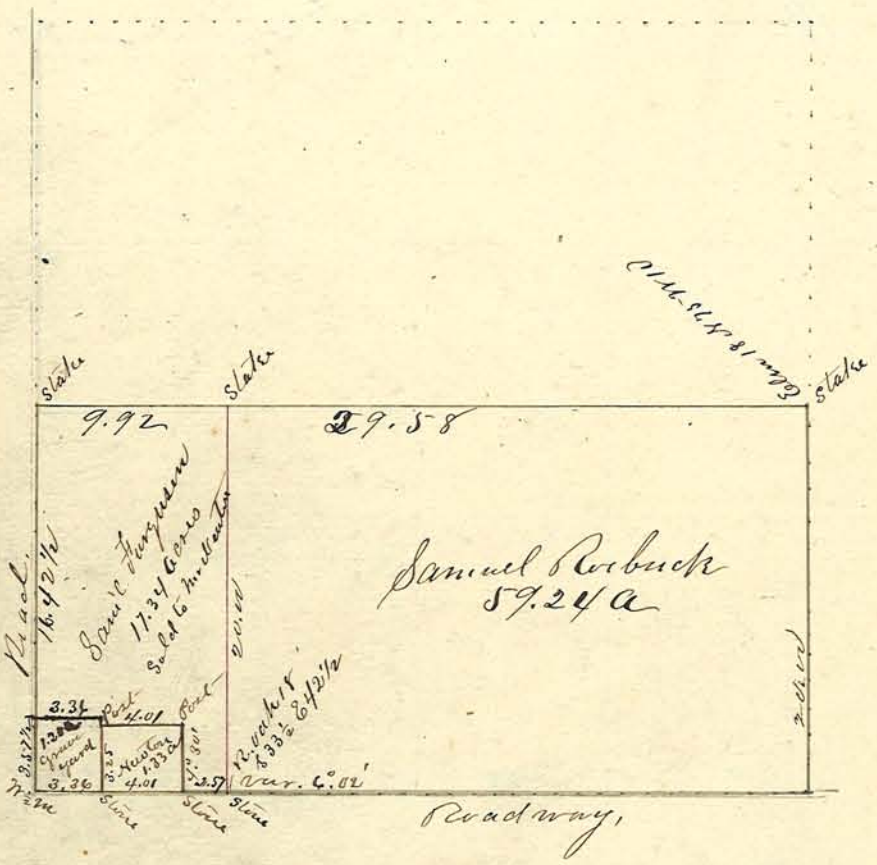

Plat of Survey made in Section Twenty two (22) Town Twenty Four (24) North, Range Four (4) West, at the instance of Hiram Shaw Guardian of John H. Shaw.

April 17th 1866

P. C. Vawter C.S.

Sept: 16/89

Located corner number 3 on plat below for Dresser & Mitchell and traced line through to the East. Walter Irvin & Duncan Moore Chainmen. Everett B. Vawter Sur. T.C.

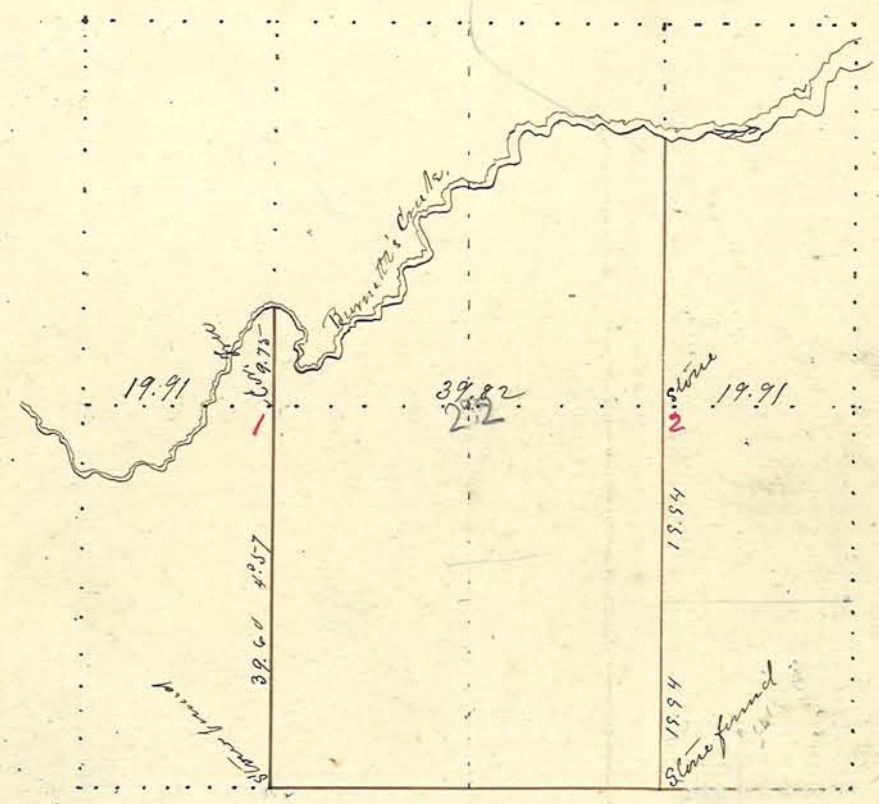

Corners.

1 Hickory 12 Corners Tree, Blazed on South Side & Marked "Cor."

2 W. Oak 24 N 29 ÷ W 38

Plat of Survey for Joseph M. Hershey in Section Nine (9) Town Twenty three (23) North Range Three (3) West, Mich.
April 18th 1866

P. C. Vawter C. S.



Corners.

1 W. Oak 30 N 26 E 62½
Sugar 12 S 65½ W 40 - Snoddy

2 Hickory 18 N 78½ W 17½ Tommons

3 Buck 22 S 66½ W 29
W. O. Stp 30 N 60 W 19 Tommons

4 Sugar 20 S 81¼ E 69½
Stumps of Originals found.

Plat of a Subdivision of that part, of a Certain tract of 21.12/100 acres off of the West end of School Lot No. 6, in Section Sixteen (16) Town Twenty three (23) North Range Four (4) West Conveyed by Sarah Ann Johnson to Francis V. Hotchkiss, See Deed Record Book 41 page 627, which lies East of the W. & E. Canal, and West of the L. N. A. & C. Railroad. The parallelogram A B C D represents the Tract of 21.12 acres, and forms the East line of said tract to the East line of the School Lot No 6 of which it is a part, the distance 13.89 chains.

Survey made at the instance of Silas E. Hotchkiss April 19. 1866

P. C. Vawter C. S.

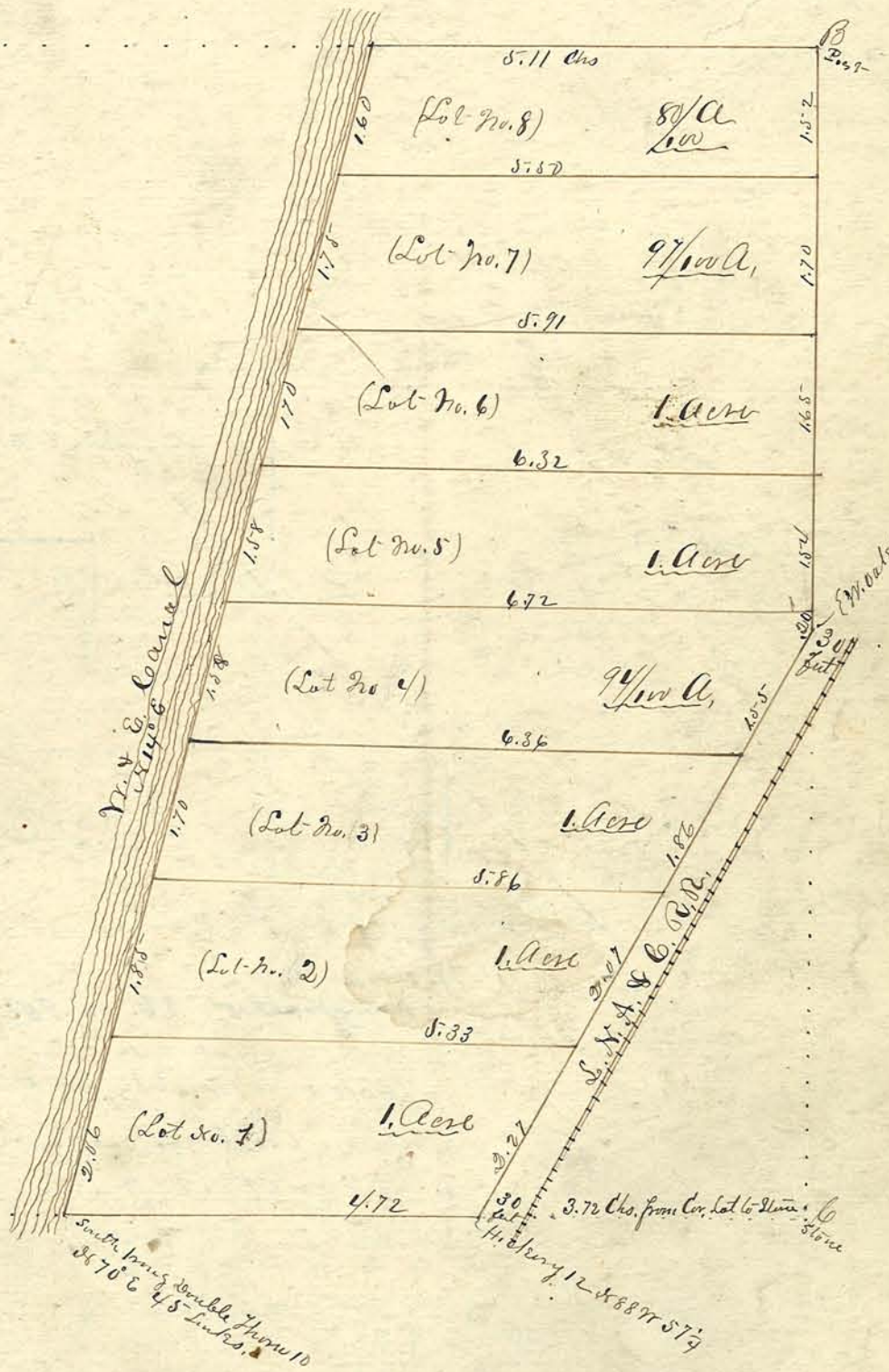

Plat of Surveys Made in the N. W. ¼ of Section One (1) and the S. E. ¼ of Section Two (2) in Town Twenty two (22) North Range five (5) West. Surveyed at the instance of R. C. Smith.

April 12 & 21st 1866

P. C. Vawter

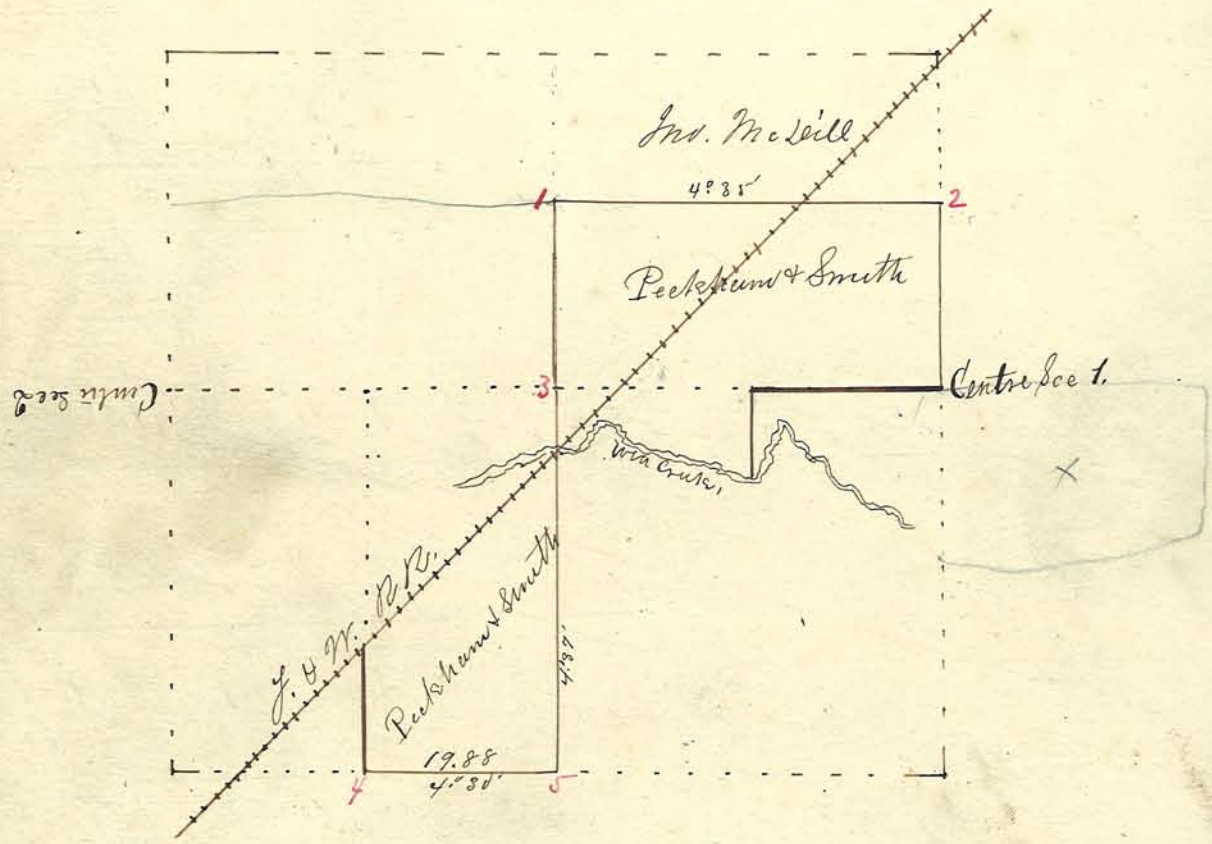

1 Found Located by post
~~Henry Sweet~~ 15 N 86½ W 90½

2 Found post set
Jack Oak 10 N 61½ W 5-4

3 ½ m Cor. Originals found

4 Set post in prairie {Stone}

5 " " " " {Stone}

Plat of Survey in the South East One Fourth of Section Thirty four (34) and the South West One Fourth of Section Thirty five (35) in Township Twenty Four (24) North Range Three (3) West made at the Instance of Daniel Holmes, W. Henderson, et al.

Note, I failed to find satisfactory evidence of the Original Witnesses to Corner of Section Corner of 34 & 35; but found a Stake & the Stumps of Witnesses to the Corner of Sections 2 & 3, of T. 23 R 3 - I accordingly measured from that Corner 20 Links (the distance required by original Notes) West & located said Corner.

April 23 & 24th 1866 P. C. Cawler C.S.

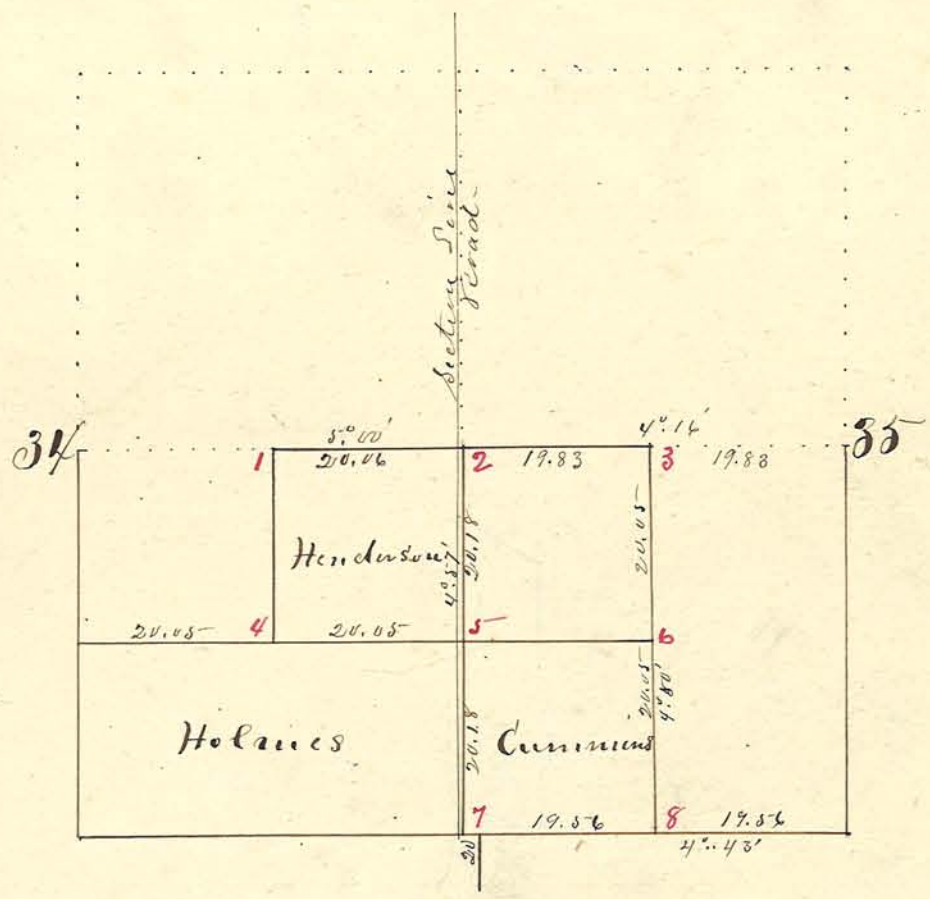

Corners.

1 W. Elm 10 N 45 E 25 } Simmons
Br. Oak 24 S 58 W 18

2 Buck Stp. 12 S 74 E 92½ — "
W. Oak 30 N 31 W 100

3 Elm 40 N 72¾ E 39
Ash 12 N 4 E 37½

4 Hickory 18 N 30 E 41
Elm 14 S 1½ E 16½

5 Elm 15 N 45 W 78½
Hickory 18 S 46½ W 107

6 Br. Oak 36 N 86¼ E 41
Br. Oak 18 S 13¾ E 13

7 Br. Oak 10 N 84½ E 36

8 Lynn 12 N 72¾ E 38
Lynn 18 S 54½ W 6½

Plat of Survey made at the instance of John Starr in the West half of the South West One fourth of Section Thirty one (31) Town Twenty three (23) North, Range Four (4) West. Present and Consenting Benj. W. Baker

May 2nd 1866

P. C. Vawter C.S.

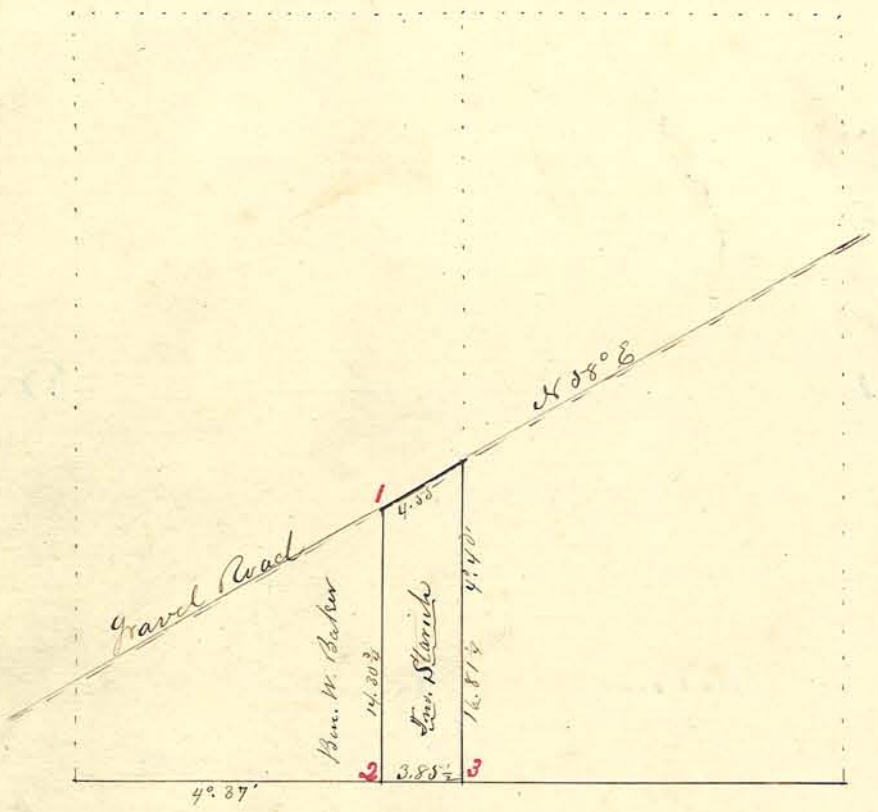

Corners.

1 B. Walnut 30 S 43 1/2 E 69 1/2

2 W. Oak 9 N 51 3/4 W 5 1/2
W. Oak 9 N 40 1/2 E 31

3 W. Oak 3 (now 9) S 2 1/2 W 10 Timmons,
W. Oak 9 N 89 E 50

Plat of the Subdivision of a Certain 48 acre Tract on the West side of the W. ½ of the N. W. ¼ of Section Thirty Four (34) in Town Twenty two (22) North, Range Three (3) West; for the Survey of which Tract See page 38 of this Record.

Surveyed at the instance of John Campbell
May 7th 1866

P. C. Vawter C. S.



Corners

1 W. oak 22 S 75 E 15½
2 Cherry 15 S 4 3/4 W 31½
3 B. Jack 12 N 78½ E 9½

Plat and Notes of Survey of the N.W. ¼ of the S.W. ¼ of Section Two (2) Town Twenty three (23) North Range Four (4) West, Sold by Lewis Gushwa to Jas. Schaull.

May 9th 1864 P. C. Vawter C. S.

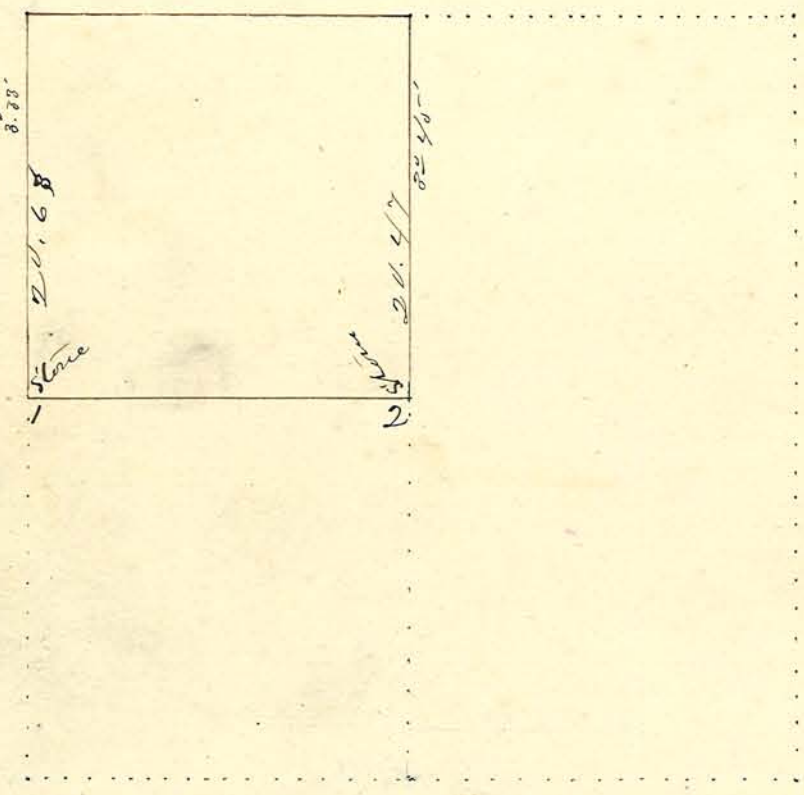

1 B. Jack 10 N 23 E 3 4/2
Do 12 N 65 W 18½

2 B. Walnut 10 N 60 W 36

Plat of a Survey made at the instance of Wm. Halliday in the South Half of Section Thirty Six (36) Town Twenty two (22) North and in the South ½ of Section One (1) Town Twenty one (21) North, both of Range Three (3) West, Present & Consenting – Geiger & – Funk.

I found a Stone placed for the North ¼ mile of Section One by Mr Suvedy about 30 links West of the South ¼ mile of Section 36. According to the Original Field Notes these Corners Should agree. May 17th 1866

P. C. Vautier C. S.

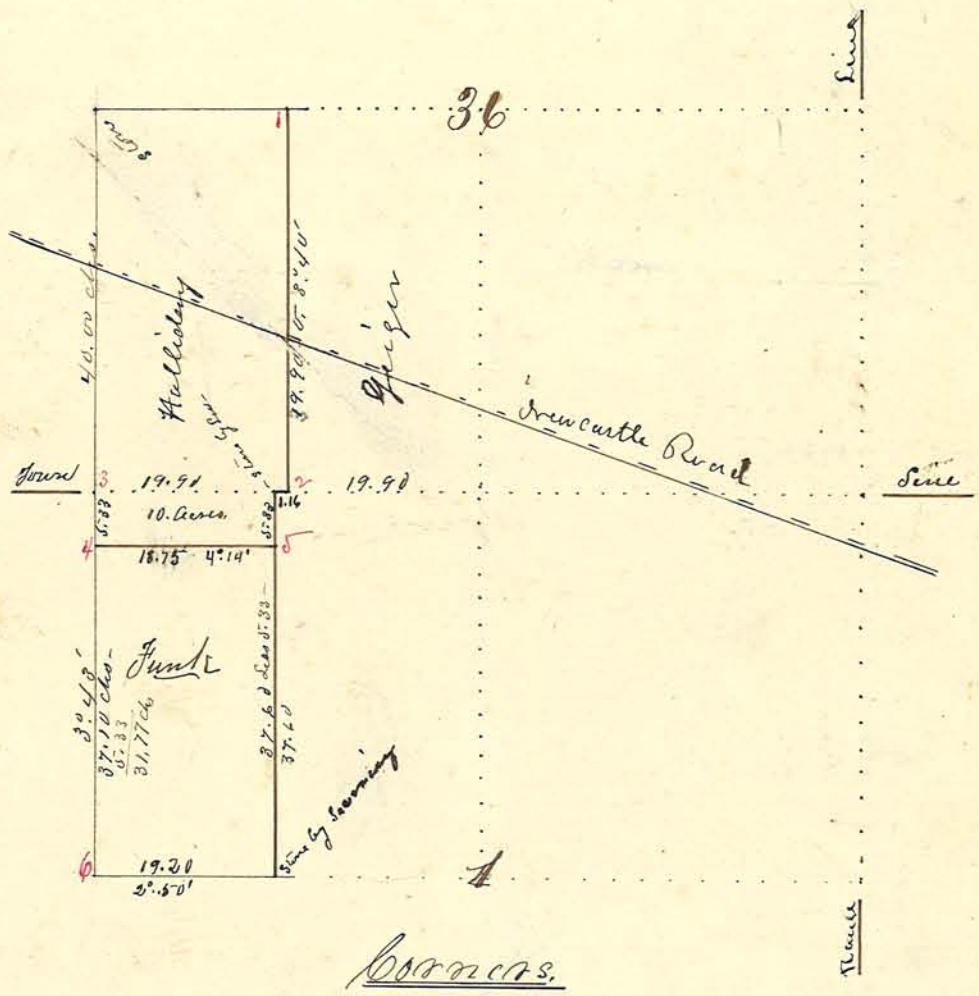

Corners.

1 Beech 20 S 69 E 19½ Immovable
W. Oak 30 S 82½ E 35½

2 W. O. Stump 36 S 75¾ W 50½
W. Cherry 10 N 28 W 49

3 Hickory 25 N 22½ W 53
Oak 10 N 44 E 89

4 Hickory 30 N 83½ E 18½

5 Elm 30 S 52½ W 38

6 Hickory 8 N 45 W 16 Original
Elm 24 N 70 W 78

A Stone set at each Corner.

Plat of Survey in Sections 7 and 18 Town 23 North Range 4 West, made at the instance of Peckham & Smith Agents for the Chauncey's.

June 5th 1866

P. C. Vawter C. S.

March 30th 1868 – Made Survey of 3.13 acre in North West Corner of S. W. 1/4 of S. E. 1/4 of Sec. 7 T 23 N. R 4 W. for Lucas Kountz. — Dugan present & consenting.

P. C. Vawter C. S.

7

Oct. 27th 1868 Made measurement of tract marked "3.43 a" for B. J. Hettel — P. C. Vawter C. S.

Mch. 29–1872 Measured 5 acres on the North for L. Kountz – P. C. Vawter C. S.

July 28 1873 Measured the land lying south of the two tracts marked "Kountz" and North of the blue line. Area 19.48 acres.

P. C. Vawter C. S.

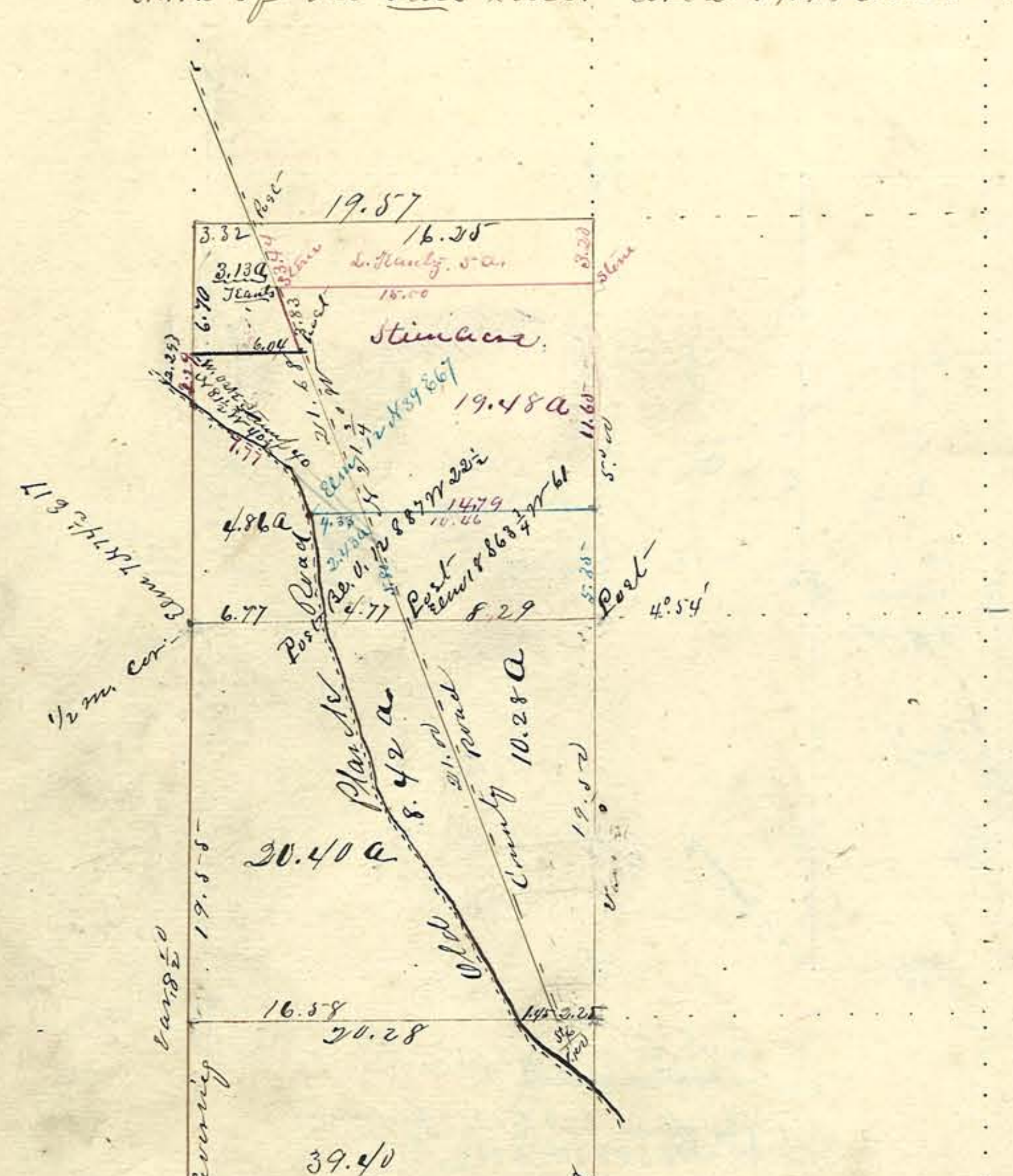

1983

Plat of Survey & Subdivision of the East half of the N. E. One fourth of Section twelve (12) Town twenty four (24) North Range five (5) West, also of a part of the East half of the S. E. one fourth of Section One (1) same Town & Range, Survey made at the Instance of John Vincell. present David Smith & James A. Alexander.

June 11th 1866

P. C. Vanster C.



Corners –

1 B. Jack Middle of 3 prongs 8 in – N 20 W — 40

2 B. Jack 8 S 5¼ E 2.79

3 Bl. Oak 18 N 32½ E 72

4 B. Walnut 18 S 4¾ E 1.61

5 W. Oak 9 N 37½ E 1.46

6 W. Oak 30 N ½ E 1.63

7 W. Oak 10 N 55½ E 6½

Stones at all Corners except No 3

Plat of Survey for Jacob Pyke of the North East One Fourth of Section Seven (7) Town Twenty three (23) North, Range (4) Four West.

June 19th 1866

P. C. Vawter C.S.

South West Corner Relocated. See Record 6. page 81



Plat of Survey of the West half of the South West Quarter of Section Twenty Seven (27), and 62 Acres off of the East Side of the East half of the S. E. One fourth of Section Twenty Eight (28) Town Twenty two (22) North, Range Six (6) West. The 1/4 Corner on the South of Sec. 27 was determined by retracing the Lines as made by former Surveys; And though said Cor. fails to divide the Line equally, I did not feel authorized to place it at the middle point, in the face of the Lines as made by previous Surveyors. Present, Jno Shelby. Moses Shelby & Thomas Marks. Aug 1 & 2, 1866

P. C. Vawter C. S.



Corners.

1	Maple	6	N	41	W	12
	Ash	5	S	16 1/4	E	18
2	Wr. Oak	30	N	3 3/4	W	36 1/4
	" "	30	S	65 3/4	W	32
3	Sugar	6	S	54 3/4	W	6
	R. Oak	30	N	34	E	36 1/2
4	Cherry	22	S	84	W	8.0
5	Elm	4	S	19	W	24

Plat of Survey made in Sections thirty three and thirty four. Town. Twenty three (23) North, Range Five (5) West; at the instance of W. W. Smith, Wm. Johnson et al. – Present & consenting W. W. Smith, Jas. Hawkins, Samuel Lutz and Wm. Johnson. Jno. Dimmet & J. B. Talley Guardian of Curtis's Heirs were duly notified. I failed to find the original Corners, where the Section Lines intersect the River, & also at the N ¼ m of Sec. 34, so that the Line through said section & also the Centre was set by Consent of parties. I also found the Line between Sections 33 and 34 from the Corner on the South to the ¼ m Corner runs at a var. of ¼ degree West or North 4¾° East, but as there was a Stone for the ¼ m

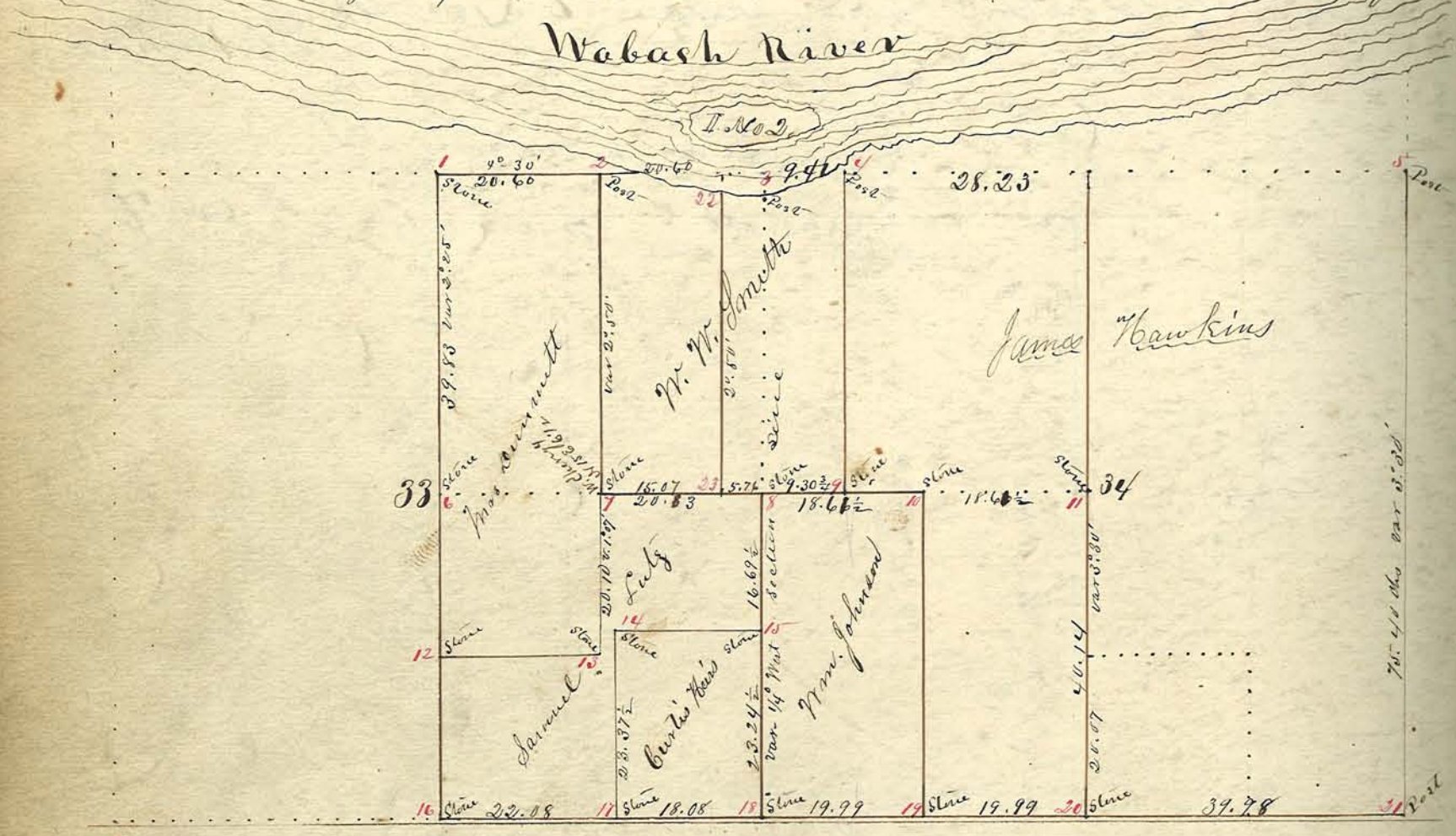

corner and as the line as I found it had been considered the Section line for years, I felt unauthorized to make any Change. It also appeared that the East line of Section 34 is about 5. 00 Chains or one tally with a two pole Chain, short. The evidence of the N. E. Corner however was very plain and decisive. This will throw the Line from said N. E. corner about as much out of Course, in running westward, as was the line between sections 33 & 34.

Survey made

Aug. 7. 8. 14. 20 & 21st 1866

P. C. Vawter C.S.

Corners.

2. Elm 27 N 3½ E 38½
Sycamore 8 S 74 E 41½

3 { W. Oak 30 East 55
Cotton wood 18 S 20 E 40
do 30 S 72½ W 85

4 Locust 36 N 76¾ E 87

5. Original plainly marked.

11 Jack Oak 18 South 72
W. O. Stump 20 North 3½

15 Cherry 12 N 3¾ E 1.34

21. Hackberry 10 S ¼ W 369
R. Oak 15 S 71¾ W 348

1. 6. 7. 8. 12. 16. 18. 20 Found Located
At other Corners Stones set but
No witnesses available.

22 Thorn 4 N 13 W 23
Maple 12 N 87 E 52

23 No witness

March 16th 1868 Subdivided Post marked "W. W. Smith" and located Corners 22 & 23 at the Instance of Adam Kissinger.

P. C. Vawter C.S.

Plat of Survey made at the instance of W. J. Roseberry in the N. W. Quarter of Section Twenty two (22) Town Twenty three (23) North Range Five (5) West.

August 23rd 1866

P. C. Vawter C. S.

April 25. 1877 Made survey for James McCormick of Forty Acres off of the North End of the East half of the North West Quarter of Sec. 22, T 23 R. 5 and located Corners 5 & 6, - M. J. Timberlake Consenting, Wm. Horton & Mc. Cox Chainmen. P. C. Vawter C. S.

Set off 13 A in S E 4 of Plot for
— Bowers. besides a strip 20 ft wide on
S side of 3 A plot
Jan. 26, 1909
— Bowers Grant Holcerda Chainmen
A. G. Arnold
Co Sur.



Corners.

1 Hickory 16 N 64 E 5½
Do 14 S 7 W 16

2 W. Oak 30 S 56 E 62 Original
Hickory 20 S 65¼ W 30½

3 Sugar 20 N 26¾ E 72½ } See page
Do 25 N 16½ W 67 } 249

4 R. Oak 22 N 80 E 13 Snoddy
W. Oak 27 N 53¼ W 68

5 Stone W. Oak 4 N 26 E 26½
Do 3 N 48½ W 2½

6 " Hickory 6 N 1½ E 24
R. Oak 10 South 42½

3 & 5 Already located and found.
A Stone Elm 6 S 10° W 8 ft.
B " No witness.

Plat of Survey of the E½ of the N. E. ¼ of Sec. Twenty (20) and of the W½ of the N. W. ¼ of Section Twenty-One (21) in Town Twenty three (23) North Range Five (5) West; Made at the Instance of N. Marsteller Administrator of the Estate of Jas. Read dec'd,

August 29 & 30 - 1866

P. C. Vawter C.S.

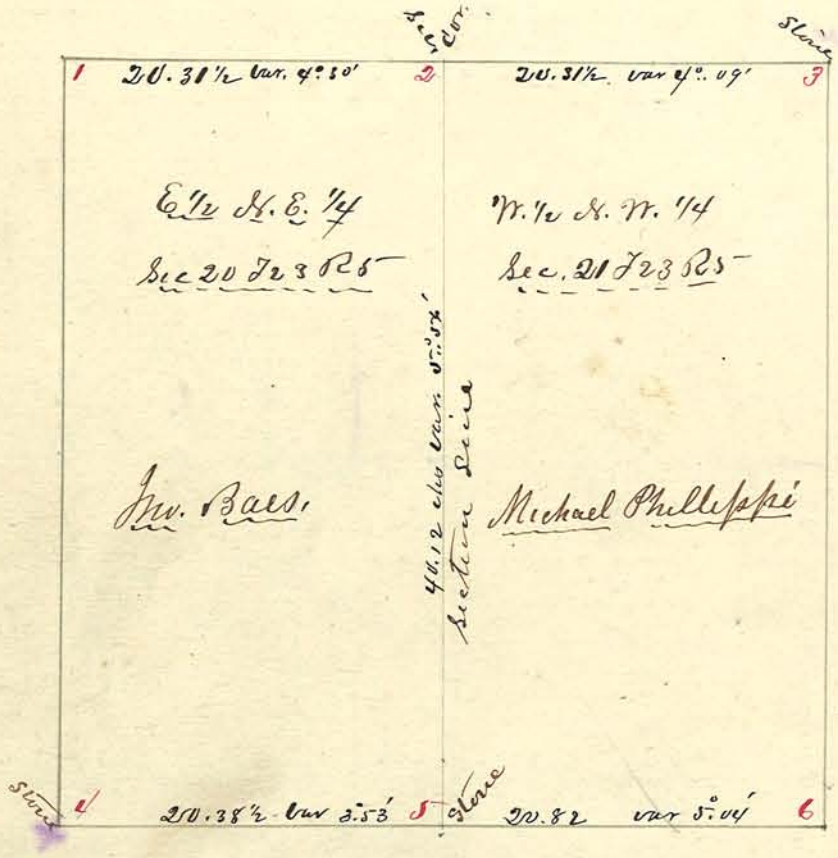

Corners.

1	W. oak	4	N 26½ W 17¼
	Do.	18	S 58 E 63½
2	W. oak	48	S 70½ E 36
	Do	20	N 53½ W 63
3	W. oak	24	S 62½ E 36
	Do	33	S 7 W 53½
4	W. oak	36	N 32½ E 34
	Sugar	30	N 64¾ W 66
5	Locust	18	N 13 E 201
6	W. oak	6	S 65 E 17½
	Do	6	S 45¼ W 15

Plat of Survey in Section Twenty Seven (27) Town Twenty three North, Range Five (5) West, Made at the Instance of N. Marste Admr, it being a survey of the dower of Mrs Sarah Reed, ma of Jas. Reed deceased.

August 31st 1866

P. C. Vawter C.

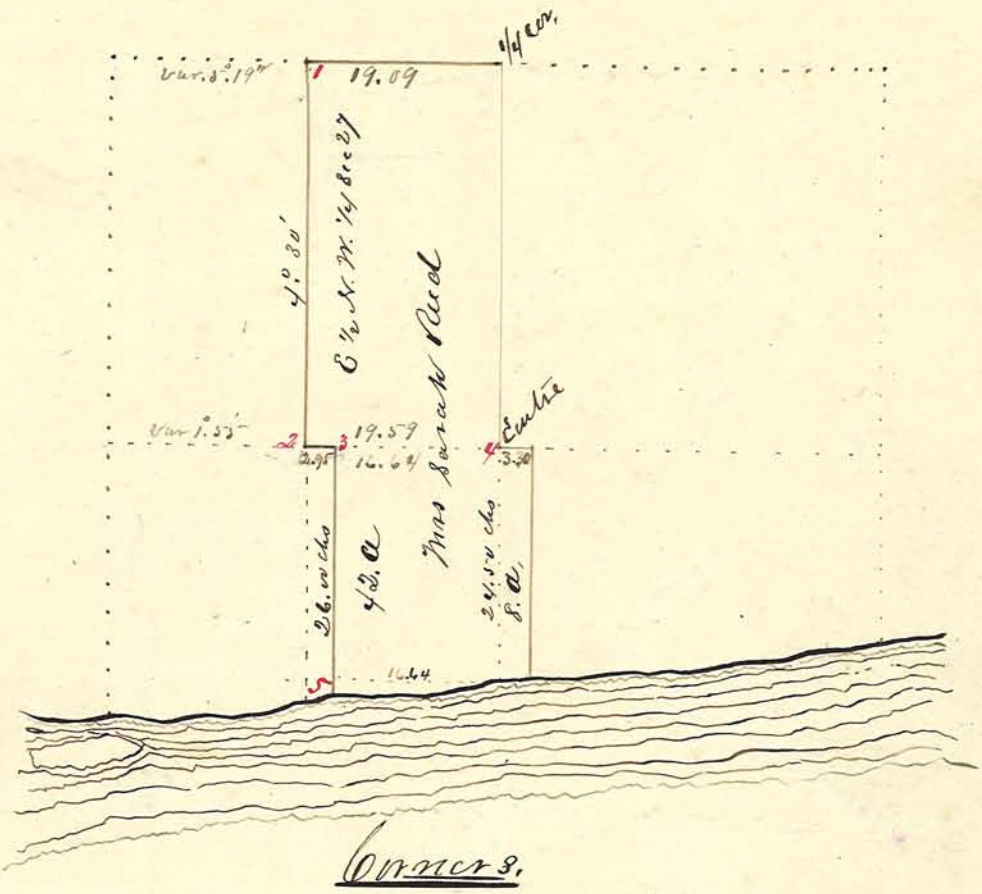

Corners.

1 R. Oak 12 N 1 E 62½
P. Oak 14 N 38 W 96½

2 Cotton Wood 10 N 78¾ E 96

3 Cotton Wood 10 N 81 W 202

4 B. Jack Stump 24 S 51½ E 36 Tumours
Do. 20 N 20¾ E 3.01½

5 Maple 22 S 72¼ E 18¼
Do 22 N 82½ W 34

Plat of Survey of the West half of the North West Quarter of Section Twenty (20) Town Twenty three (23) North, Range Five (5) West. Survey made at the Instance of John Dunnell.

Sept. 3rd 1866

P. C. Vawter C. S.

Apr. 16. 1872

Made Survey of Ten Acres off of the North End of the E½ of this Quarter. for Mrs Watson, & fel Corners 5. 6. & 7 — P. C. Vawter C. S.

Corners.

1. { Found old stake & remains of one "Original."
W. Oak 14 N 41¼ W 60½
Sugar 18 S ½ E 64

2 { Sugar 22 Corner Tree By E. Timmons
W. Oak 40 N 6 W 78

3 { Stumps of both "Originals" found
W. Oak 40 N 87¼ W 14¼

4 { W. Oak 12 North 2 Timmons
W. Oak 12 West 17

5 { W. Oak 36 N 40 E 54 Original
W. Oak 36 S 73¾ W 64

6 { Maple 22 S 70 W 3
Bur. Oak 20 N 28½ W 17

7 W. Oak 45 S 83¾ W 95

Plat of Survey of the S. E. 1/4 of Section One (1) Town Twenty three (23) North Range Six (6) West made at the instance of Sam. W. Ellsworth.
Sept. 24. 1866

P. C. Vacoler C. S.

May 30., 1876 Located Corners for W. A. Brown & D. H. Cheney. P. C. Vacoler C. S.

" 8 -, 1893 - Reset Corners 1 & 2 for J. B. Parker John Colson & A. L. Shumbaugh - P. C. Vacoler Deputy C. S.



Corners.

1. W. oak 30 N 51½ E 135½
2. W. oak 27 N 32 W 38 Original mark plain
Cherry 10 N 24 E 26 - May 8-1893
3. W. oak 30 S 43⅔ E 50
B'k oak 7 S 78½ W 14½
4. W. oak 22 S 36 W 40 " "
R. oak 6 S 31 E 19½ additional.

5 Stone, W. Oak 30 N 17 E 38¾
6 " R. Oak 24 S 14½ W 20¾ former survey

Plat of Survey made at the instance of Daniel D. Clark in the West half of the South East One Fourth of Section Twenty three (23) Town Twenty One (21) North Range Three (3) West. The Tract Surveyed lies immediately adjoining the Town of Charlestown, on the South East. Lots marked "A" & "B" are of uniform size with the Town Lots, & are designed the one for a Hall, and the other for a Church lot.

Sept. 26th 1866

P. C. Painter C. S.

Corners.

1 B. Jack 10 N 38 E 25½
Do 10 S 12¼ E 14¼

2 B. Jack 15 N 79½ W 19
Do 15 N 38 E 2/2

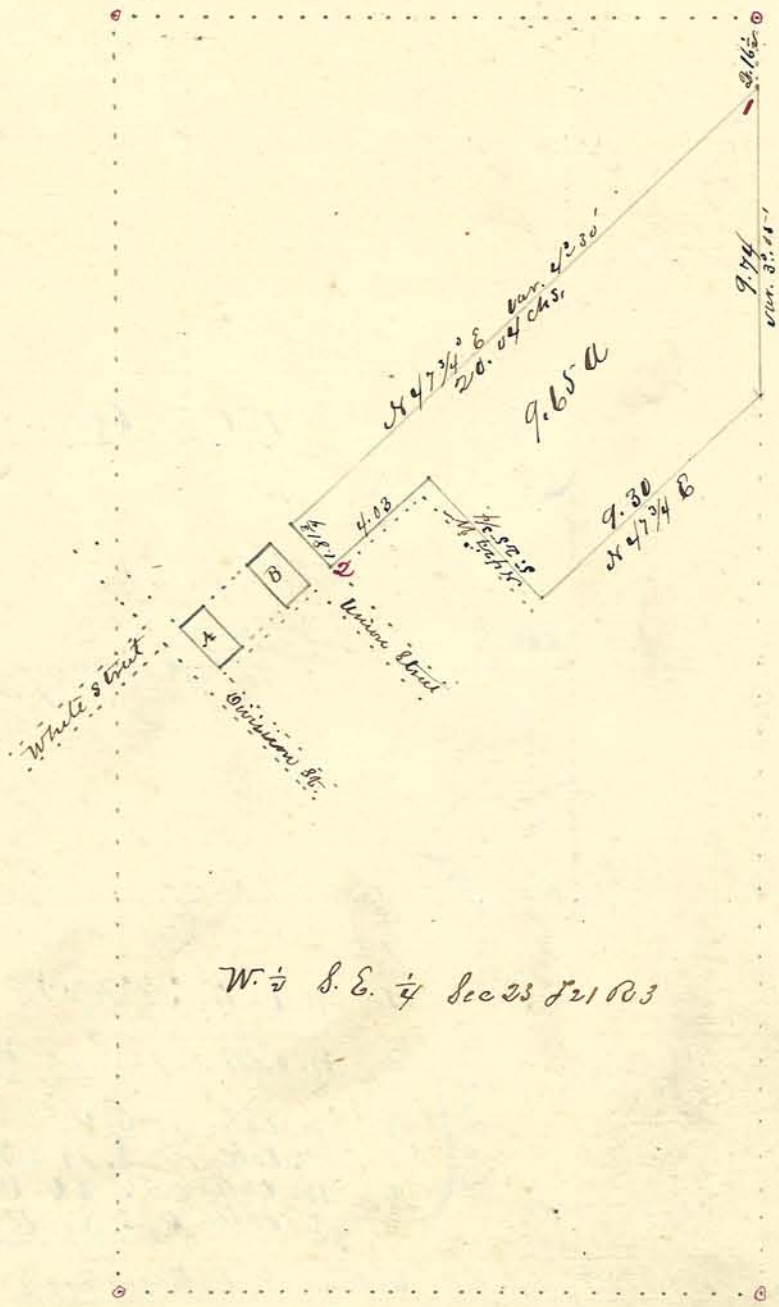

W. ½ S. E. ¼ Sec 23 T 21 R 3

Plat of Survey made at the instance of Albert Adams et al. in Section Twenty nine (29) Town Twenty four (24) North, Range Five (5) West. Present and Consenting Albert Adams, George Westfall, John Rawles, and Richard Robison.

Sept. 28th 1866

P. C. Vawter C. S.

April 29-1881 - At the Instance of L. D. Brown after ten Days Notice to Geo. Westfall I made Survey establishing Corner No 9 on Plat, also Corner No. 10 for Geo. Westfall, Jacob S. Cased + Pat. Lyons, Clinton

P. C. Vawter C. S.

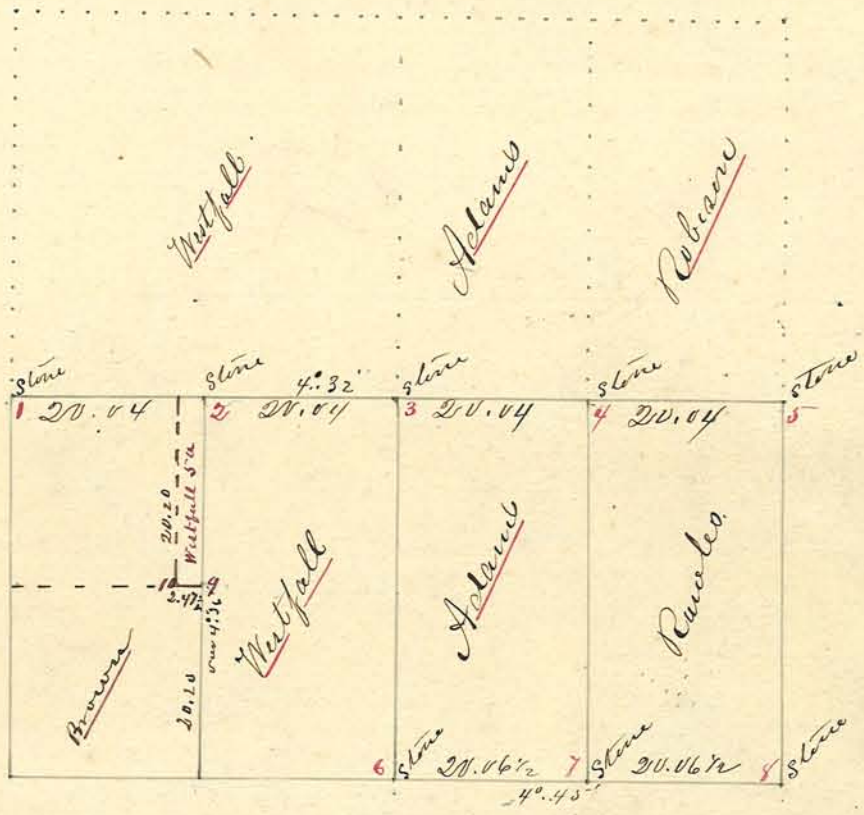

Corners.

1 found stone set
2 Hickory 8 N 88 W 6
3 Cotton 20 N 38 E 64½
4 Cotton 10 S 50¾ W 45
5 found Located
6. 7. 8 Stones only.
9 Stone {Hickory 18 West 5
" 15 S 32 W 15
" 12 W 77 W 30}
10 " W. Oak 20 N 3 E 52½

Plat of Survey in the South half of Section Twenty-eight, (28) Town Twenty Four (24) North Range Five (5) West
Made at the Instance of John Rawles,
Present Rawles, Brown Robison & Slaybaugh
September 28th 1866
P. C. Rawles C.C.

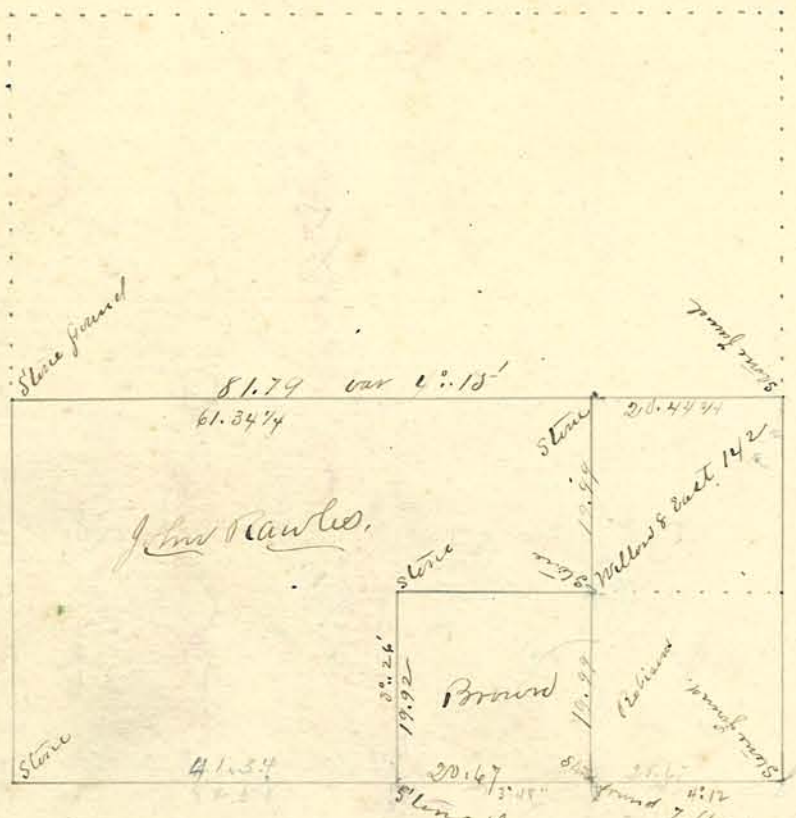

Plat of Survey for Wm. McQueen Locating the corner of Lot No. 6 in the Town of Montmorency Sec 6. T 23 N. R 5
For original Plat of Town See Page 134 of this Record.

Oct. 3rd 1866

P. C. Cawlin C. S.

Feb. 3rd 1876. Made Survey for Wm. McQueen of one Acre in N. E. Corner Lot No 6. and Located Corners 1. 2 + 3 as noted below. P. C. Cawlin C. S.

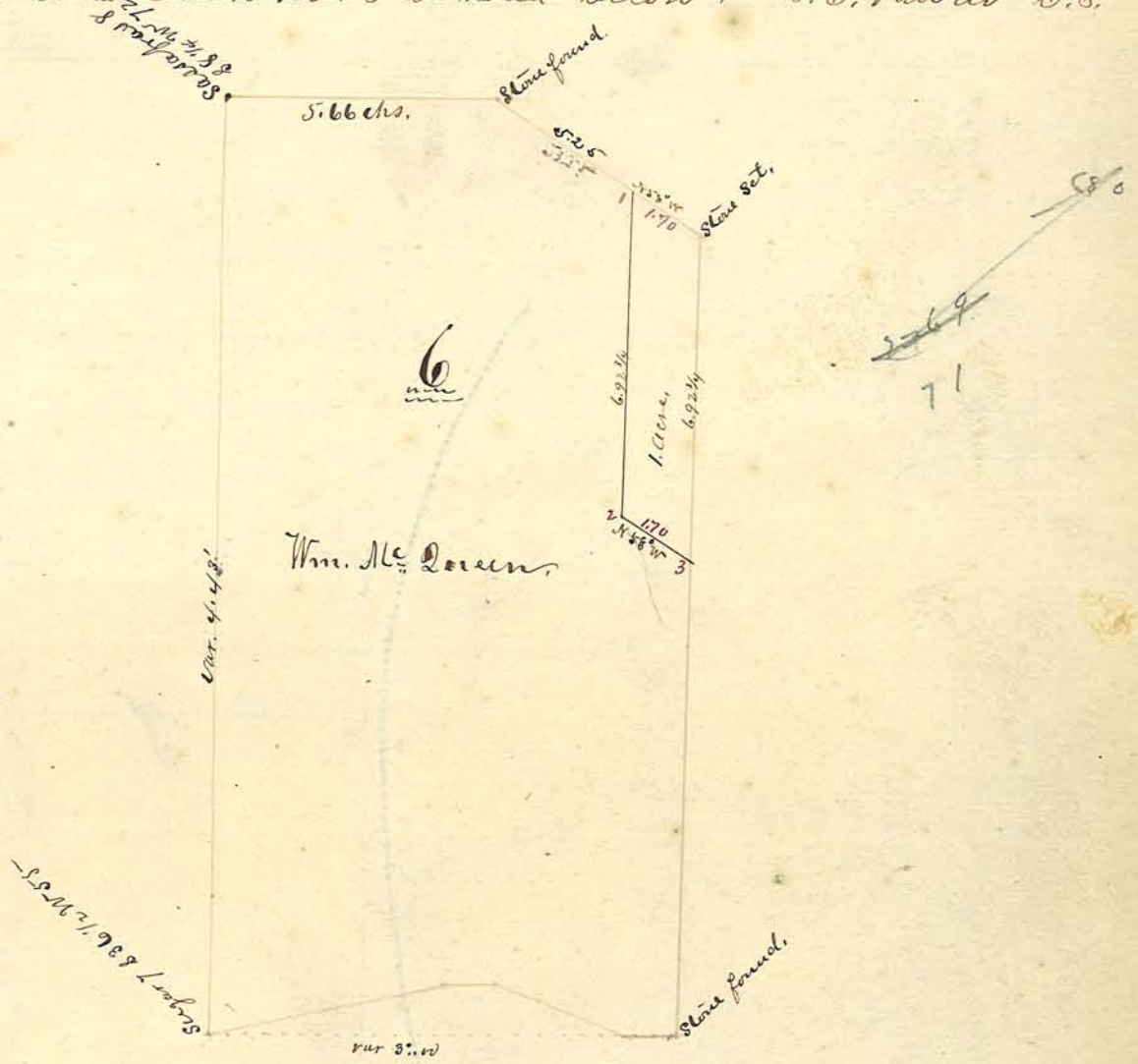

Corners.

1 W. Oak 2 S 3 W 79
2 W. Oak Stump N 37½ E 34
3 Hickory 3 N 3 E 23¾

Plat and Notes of Survey made at the Instance of Mrs. L. Jackson of the North East One Fourth of the North East Quarter of Section Twelve (12) Town Twenty two (22) North Range Five (5) West.

October 9th 1864

P. C. Nowler C. S.

Feb. 23rd 1869. Set Corners 5 & 6 for Thomas Jones.

P. C. Nowler C. S.

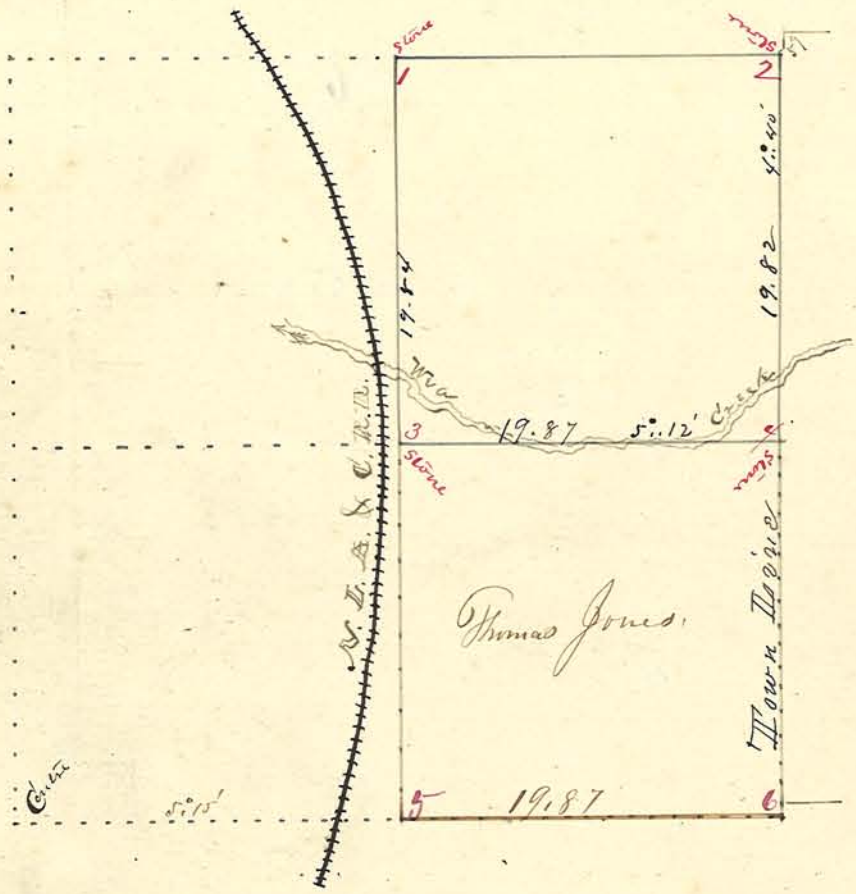

Corners.

1 Bl. Oak 18 N 7½ E 29 found marked
W. Oak 4 N 7 E 7

2 W. Oak 21 S 65 E 144 Original-plainly marked.

3 W. Oak 7 S 10½ W 12⅔

4 Sycamore 9 S 64½ W 3½
Do 9 N 36¼ E 8

5 Stone No Witness

6 Hickory 12 N 40 E 54 Original Error in course
White Oak 8 S 38 W 23¾

Plat of Survey made in Section Nine (9) Town Twenty four (24) North Range Three (3) West, at the Instance of R. M. Barkley Guardian of the Heirs of Michael Blue decd. The tracts surveyed are the E½ N. E. ¼, a Strip 10. or chs in width off of the South End of the W½ N. E. ¼, a lot of the same width off the South End of the East fr. N. W. fr. ¼, a Strip 3.04½ chs off of the South End of the E½ of the S. W. ¼, And the N. ½ S. E. fr. ¼ of said Section Oct 11 & 12 - 1866

P. C. Vawter C. S.

Oct. 21st 1869. Partition was made of the Estate of Michael Blue deceased, - Channcy Jones. Henry Smith & P. C. Vawter Commissioners. And the Red Lines indicate the subdivisions in partition, The South West Corner of Share No 2, is 8 Rods South & 2 Rods west of the Center of the Section. The South Line of Share No 3 is 44 Rods South of Share No 2, & the Rocks between Cors. 10 & 11. connecting the two parts of said Share is 4 12/100 Rods wide.

Share No 1	= 72.	a ±		Keziah Shaw
" " 2	= 24	"	"	Lemard Blue
" " 3	= 34	"	"	Danel Blue
" " 4	= 70	"	"	Sophia Blue
" " 5	= 60	"	"	Isabel Blue
	260	"	"	

Corner No 11 was Located in this partition & No other.

P. C. Vawter C. S.

Feb. 19. 1880 Resurveyed the S½ of S. E. ¼ Sec. 9 - 24 - 3 for. E. E. McKinley - parties interested duly notified & present - J. K. McKinley & Isaac Lane Clerm - P. C. Vawter C. S.

April 17 - 1893

After due notice to parties interested at the instance of F. A. Hamilton I made Survey anew of the Share of Isabel Blue being No 5 on Plat & located Corner No. 12 being the South East Corner of said Share - Stones found at other Corners.

P. C. Vawter Dep. C. S.

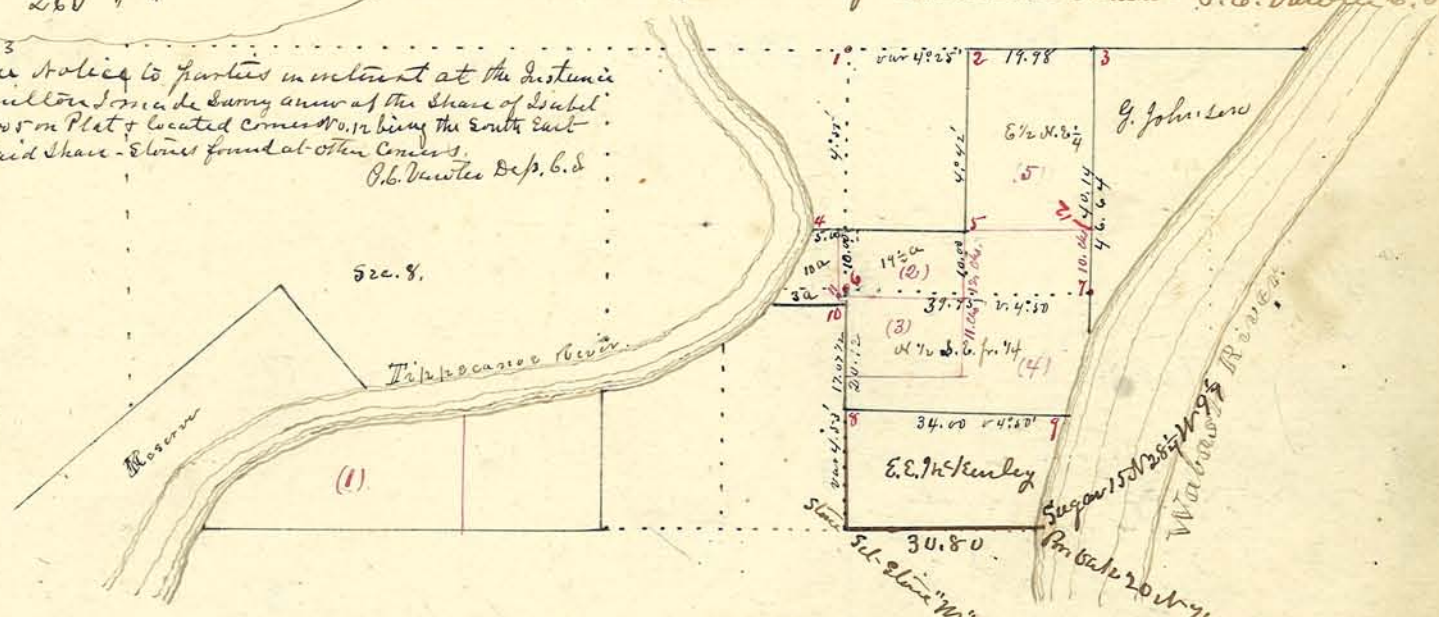

Corners.

1 N½ m Sec 9 Stone
B. Jack 10 S 55 W 31
W. Oak 10 N 79¼ E 49

2 W. Oak 24 N 87 W 37 } Stone
Elm 8 N 57¼ E 43

3 N. E. Cor Sec 9 found stumps of one "Original" plainly marked
W. Oak 30 N 40¼ W 142½ } Stone
Do 30 S 54 W 148½

4 Sycamore N 50 E 15 } Stone

5 B. Oak 12 N 58 W 16 } Stone

6 Center Sec. 9 3.04½ Chs North of corner 10
Stone set in yard west of house.

7 E½ m. Sec 9 found remains of both "Originals"
B. Oak 27 S 65 W 19½ } Post
B. Walnut 10 N 32½ E 25½

8 B. Walnut 18 N 74¼ W 31 } Stone
W. Oak 24 North 110

9 Huckleberry 20 S 69¾ W 56 } This corner being washed away & trees cut - I set post at 33.50
Do 20 West 110 } Chains - Witness Sugar 20 S 68¾ W 15½
Feb. 19, 1880

10 See corner No. 1. Page 168

11 W. Oak 18 S 3½ E 99

12 Stone Hickory 12 N 7 W 53¾



Plat of Survey made at the Instance of John McDill in the South half of Section Thirty five (35) Town Twenty three (23) North, Range Five (5) West, the two Tracts here represented being Conveyed by Said John McDill To James T Chute & David McBride; for Survey of Tract in S. E. corner of this plat see page 362.

The Small Tract Marked "1/4 a" is set apart as a Grave yard & is thus bounded, Beginning at a point 12.60 chs North and 5.63 East of the S. W. corner of the Tract out of which it is reserved: thence North 1.50 chs, thence East 1.58 chs, thence S 28 1/4° E 1.23 chs: thence S 79° W. 2.20 chs. to beginning. Oct. 15th 1866 P. C. Vawter C. S. T. C.

Jan. 28. 1878 made Survey of the W 1/2 of the S. W. fr. 1/4 of Sec. 35 - T 23 R. 5 for Wise & Weler. P. C. Vawter C. S.
Sept. 4th & 8th 1893 " Resurvey " " " " " " " " " " " " " " " " " Thomas Aylward P. C. Vawter Sup.

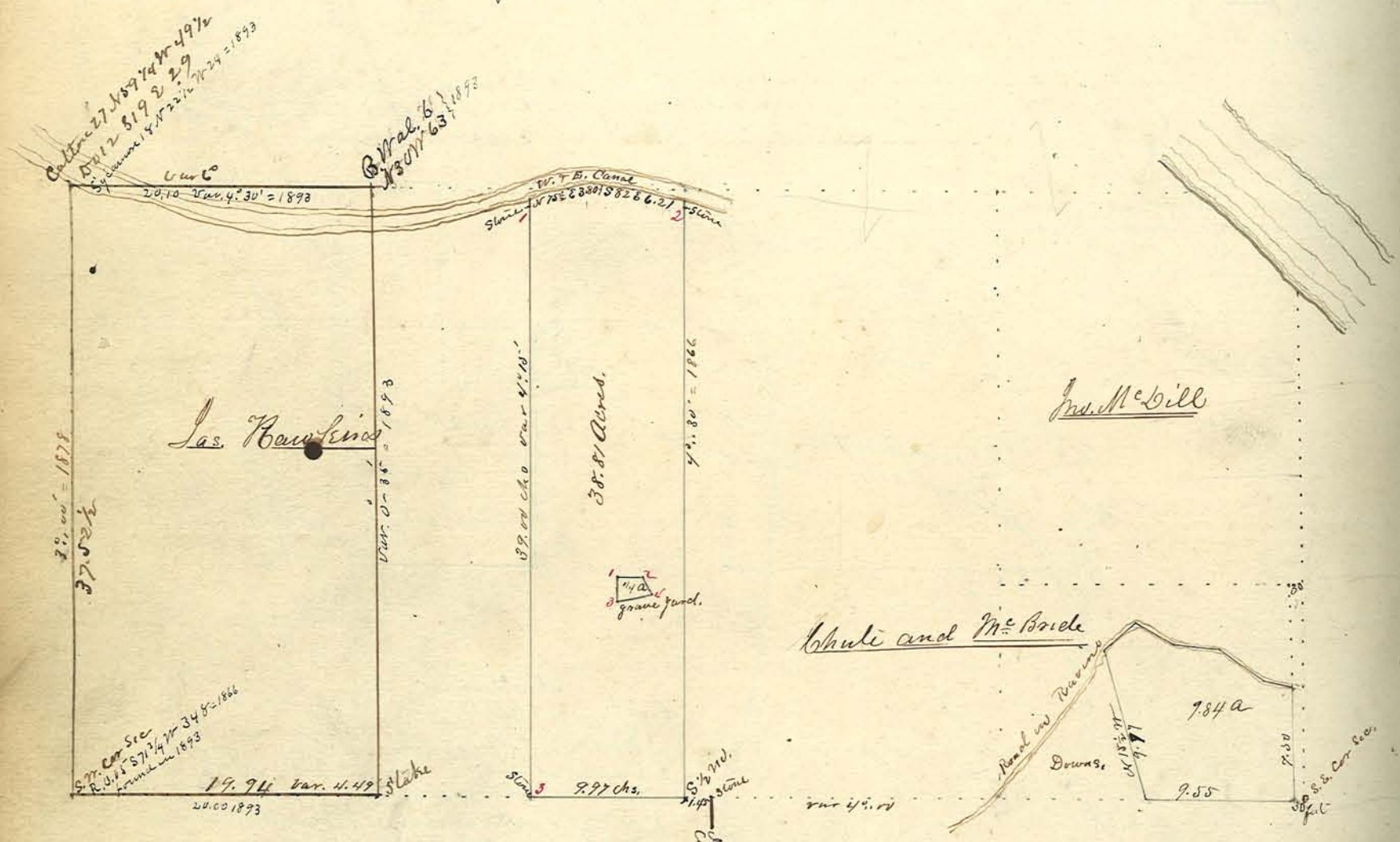

Corners.

1 - Stone Set South 25 Lks.
Sycamore 10 S 76 E 30
Elm 3 S 16 2/3 W 30

2 Stone Set South 25 "
Sycamore 7 S 12 1/4 E 16 1/2
Do 4 S 72 E 5

3 Locust 14 S 65 3/4 W 80

Corners of Grave Yard

1 Stone Only.
2 Stone W. Oak 18 N 66 1/2 E 24 3/4
3 Stone B. Jack 12 S 42 3/4 W 10
4 Stone No witness

39.88

Plat of Survey made at the Instance of Alexander Wilson in The North East One fourth of Section Twenty seven (27) Town Twenty three (23) North, Range Four (4) West

Oct. 16/1866

P. C. Vanter C. S.



Plat of Survey October 30th 1866 for John W. Heath of the North West One fourth of Section Twenty three (23), and a part of the East half of the North East One fourth of Section Twenty two (22) in Township Twenty three (23) North Range Four (4) West, Also Nov. 2nd 1866, for Jno Pfromer, and Ernst Hess of an Eight Acre Tract in the N. W. Corner of the Aforenamed East half of the N. E. One fourth of Sec. 22,

P. C. Vawter C. S.

April 28-1882. I relocated for Robert Heath the Corner of Sections 14.15.22+23 - being corner No 10 on plat - set stone + made new witness. P. C. Vawter C.S



Stone located old stone not found
New witness
Jack Oak 30'
S 71 W. 79½ ft.
located for Wm. Kirkpatrick
July 18, 1907.
Ten days notice to interested parties.
Wm. Kirkpatrick Chainman and flagman.
Holblick present

Corners

1 found Stone also stumps of old witness
W. Oak 12 S 61¼ W 96½ Additional

2 found stumps of "originals"
Set-Stone No Tree available

3 Sassafras 4 S 26¾ E 13

4 Bl. Oak 9 S 70 E 18½

5 W. Oak 9 N 35 E 6 Trimmers
Sassafras 4 N 44½ W 6½

6 Large White Oak corner "

7 W. Oak 6 N 18 E 15
do 18 S 70¼ E 36⅓

8 W. Oak 26 N 23¼ W 44
Bl. Oak 6 South 1¾

9 Sugar 24 N 1½ E 31 } found marked,
Buck 6 S 24 W 5½

10 Elm 16 N 48⅓ W 71½