Plat of Survey in Section Two (2) Town Twenty Three (23) North Range Five (5) West, made at the instance of Isaiah Campbell,

August 12th 1868

P. C. Vawter Dep. C. S.

Aug 16, 1910. I divided the E½ S E¼ shown on Plat below for the Campbells. The two Campbell boys assisting I placed stones at the corners marked below No witnesses
James Ringsby
— Campbell } assisting A. G. Arnold C. S.

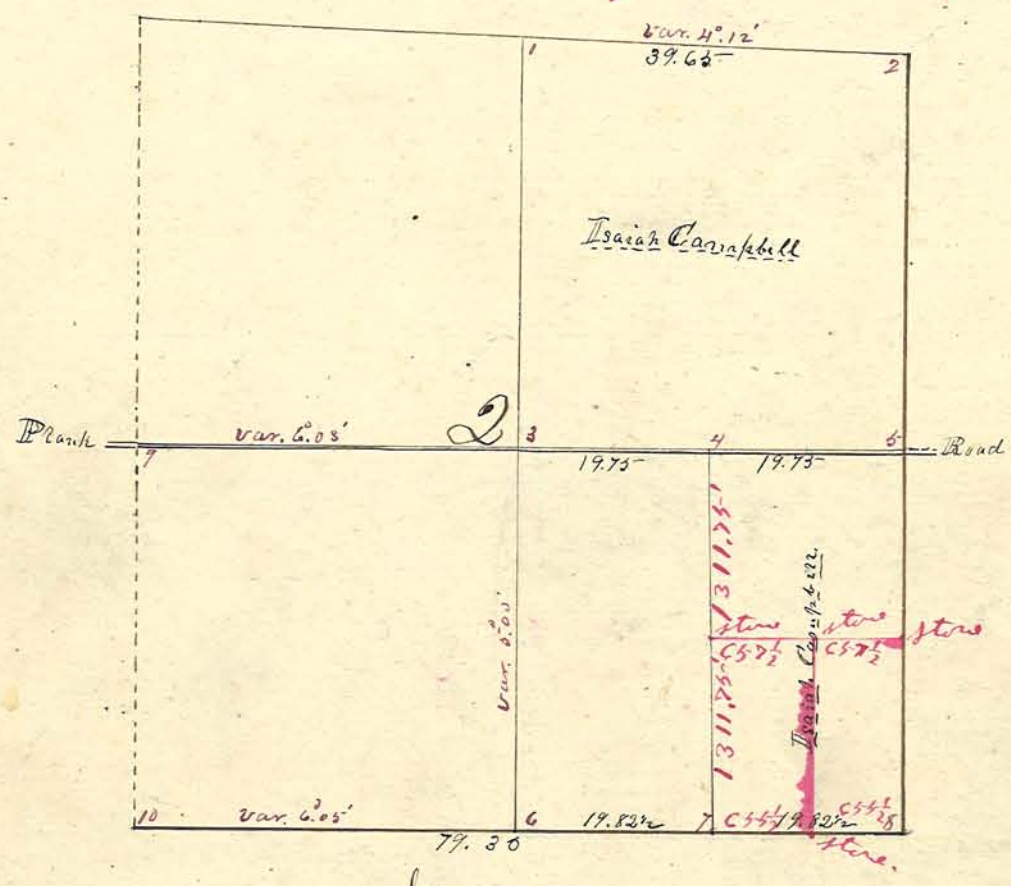

Corners.

1.	Elm	24.	N. 78½	E.	.29
	Buckeye	8.	N. 32½	W.	.27½
3.	Elm	18.	S. 71¼	E.	.40
	Oak Stump	10.	N. 36	E	.94
4.	Oak Stump	30	N. 60	W.	.67
7.	Hickory	15	N. 33¾	W	.49
	Ash	6	N. 37	E	.36½

2. 5. 8. & 10 Found. 5 Stones Located
6. Not Established 9. Remains of Originals.

Diagram & Notes of Survey in Section Thirteen (13) Township Twenty Three (23) North Range Three (3) West, running out the East half of the South West Quarter of said Section, at the instance of Thomas Walker et al, Surveyed

Aug. 20 & 21st 1863 By

P. C. Fowler Dep C.S.

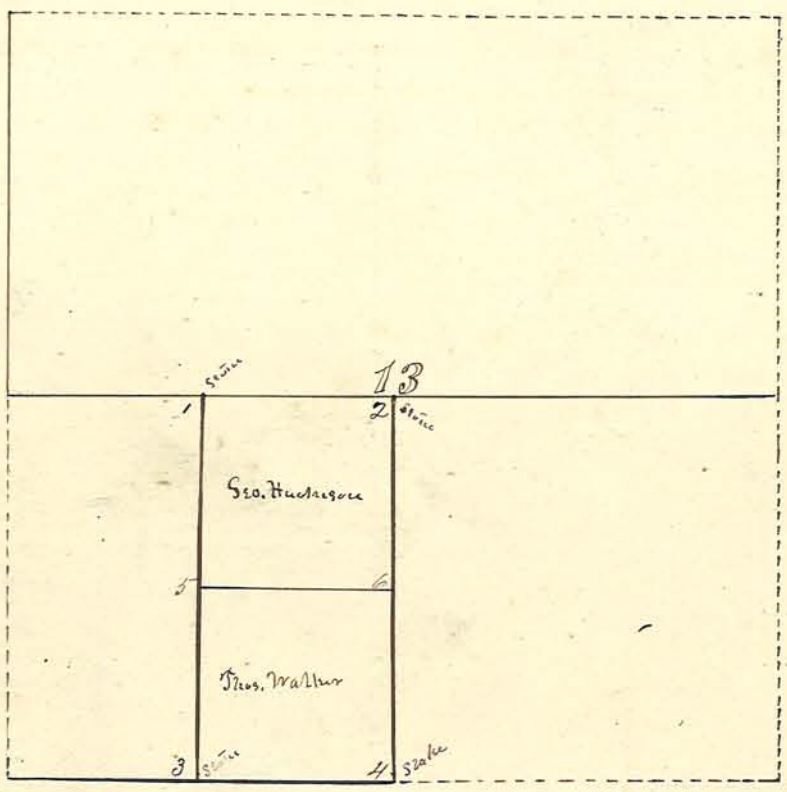

Corners.

1	Jack Oak	24	N 73¼ W	58½
	Do	9	S 75 E	33½
2	Beech	24	S 32½ W	1.39
	Poplar	30	S 64½ E	78
3	White Oak	30	N 49 E	28½
	Do	30	N 31 W	32
4	Ironwood	10	S 63 E	16 Original
	White Oak	24	S 47¼ E	47½
	Do	23	S 59 W	75
5	White Oak	24	N 76½ E	10
	Jack Oak	20	S 74½ W	58½
6	White Oak	36	N 80 E	37
	Hickory	28	S 85 W	12

Plat of Survey Locating the Corner of Sections Twenty Two (22) Twenty Three (23) Twenty Six (26) and Twenty Seven (27) Town Twenty four (24) Range Five (5), also two Corners on the North Line of Section Twenty Six (26) as noted in Plat. This Survey was made at the request of Levi J. Moorehouse, & for himself and Henry H. Oilar, and Jacob Carr, who were present and Consenting.

Aug. 22nd 1863

P. C. Vawter Dep. C. S.

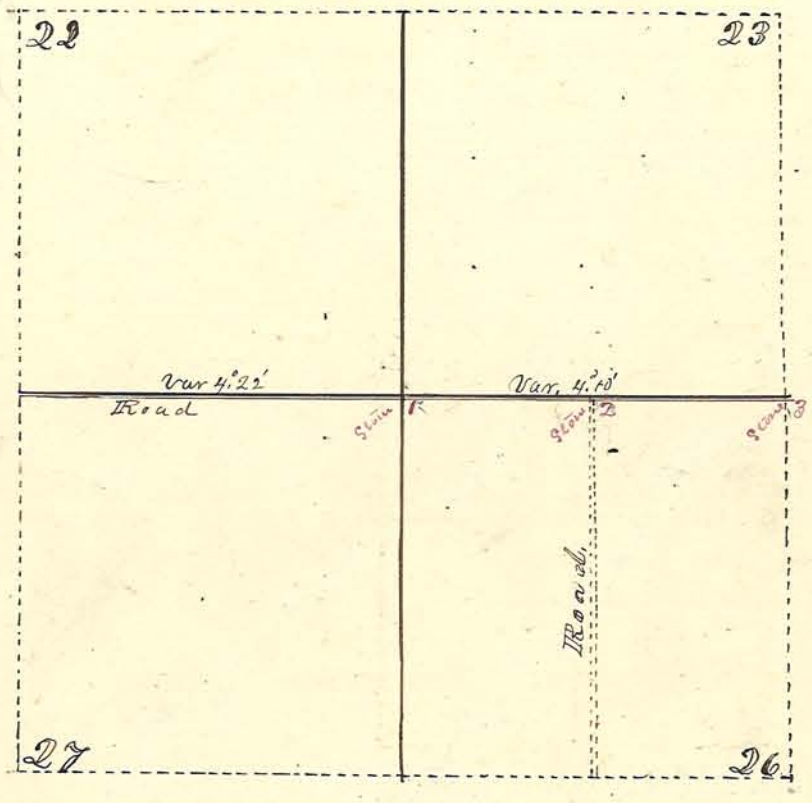

Corners.

1 { Stone Marked "24/5" also
2 Notches E. & S. and 4 Notches W. & N.
Cottonwood 18 N 1¼° W 2.34

2 { Stone Marked "1/8 S"
Jack Oak 12 S 61 E 1.12

3 { Stone Marked "1/4 S"
Witness Large Stone "W" N 75 E 70

Note

In Surveys hereafter made by me where Stones are planted at Sections Corners or at Corners in regular Subdivision of Sections. Section Corners will be notched indicating their distance from Town Line, as per instructions from the Office of Surveyor General, Quarter Section Corners will be Marked "1/4 S." 80 Acre Corners "1/8 S" and 40 Acre Corners "1/16 S." Aug. 28 - 1863, P. C. Vawter Dep. C. S. T. C.

Plat of Survey in Sections Twenty Two and Twenty Seven (22 & 27) Town Twenty Two (T2) North Range Three (3) West, made at the instance of Henderson Ward, David Foster and Joseph M. Pickard Chainmen. Except that part lying in Sect. 22, where the variation of lines is noted on plat, the Survey was made at a variation of 5°.20', that being called for in Deed. Distances from Station to Station as Numbered are given in Chains. From Station 8. to Station 9 the Line meanders the East bank of the Creek. From 9 crosses the Creek diagonally to 10 on the West bank. From 11 the Line follows the Channel of the Creek to the intersection of the Section line at 1.

Surveyed Aug. 24th & 25th 1868. P. C. Crawler Dep. C. S.

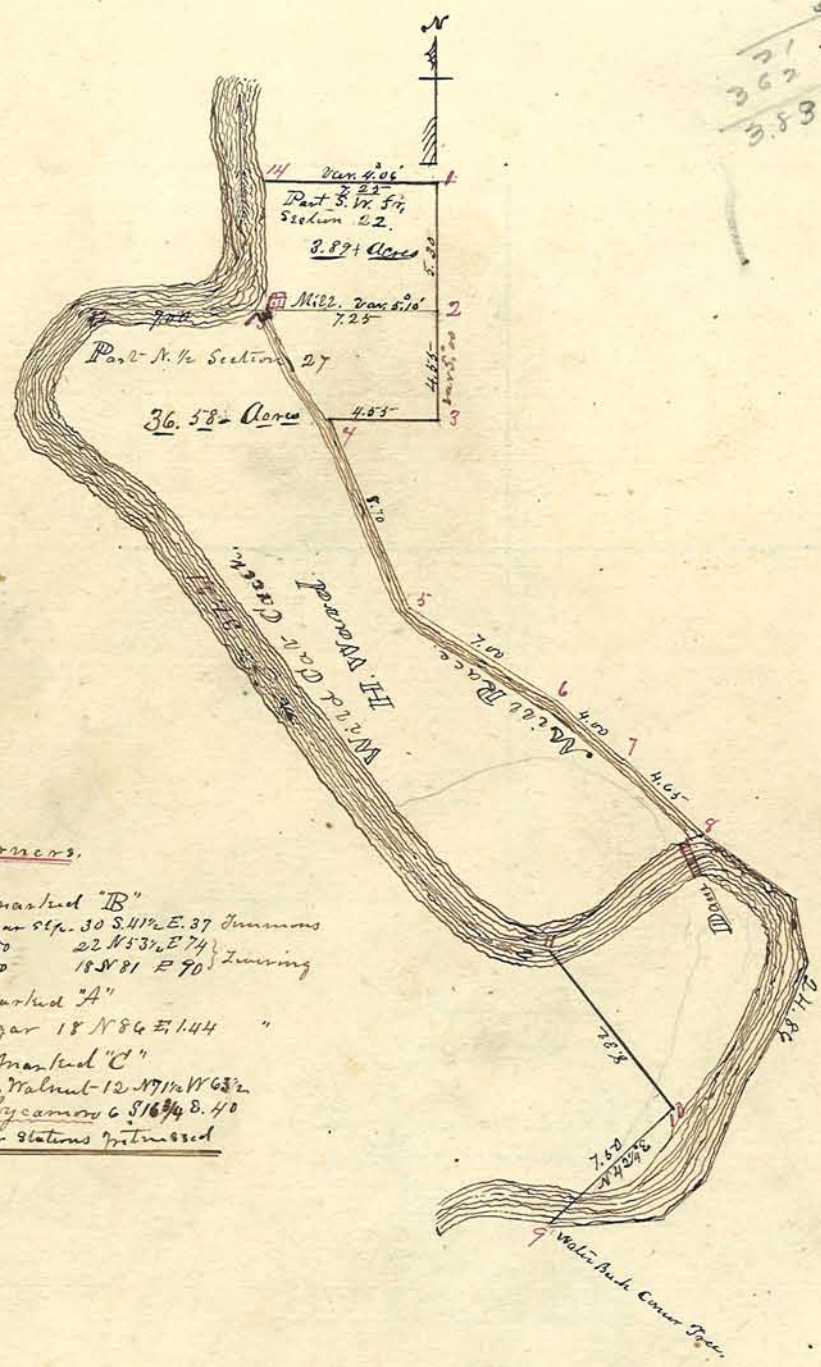

Plat of Survey in the West half South West Quarter Section Twenty Two (22) Town Twenty Three (23) North Range Four (4) West, made at the instance of John L. Reynolds, and for the purpose of setting off Four Acres off the West Side of a Tract of Thirty acres lying in the South part of the above named Eighty, also subdividing said Four Acres as shown below. Said Thirty Acres had been previously Surveyed by John Lewring, See page 87, the Corners on the East side being established by him, but those on the West had to be relocated. The S.W. Cor. of said Thirty acre Tract is according to this survey 14 links East of the S.W. Cor. Section. Aug. 31st Sept 1st 1863

P. C. Vawter Dep. C.S.

19.28

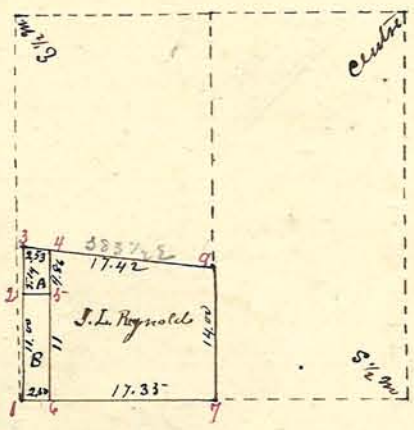

19.85
19.40

Corners.

1. Stone - ~~Elm~~ 22 S 75¼ W. 80
2. " - Elm 18 S 10 W. 70
3 " Elm 24 S 84 W. 1.79
4 " Oak Stump 24 N 39 E 1.41½
5 " No Tree Available
6 " Maple 12 N 44¾ W 1.49
7 & 8 Lewring See Page 87

Lot "A" John Dahm 1¼ Acres
" "B" Peter Clemens 1¾ "

Diagram and notes of Survey for G. W. Pickerel in Section Two (2) Town Twenty Two (22) North, Range Four West, the same being a triangular tract of Three Acres in the North West part of the South West Quarter of the South East Quarter of aforesaid

Surveyed Sept. 14th 1868

P. C. Dawter Surv.

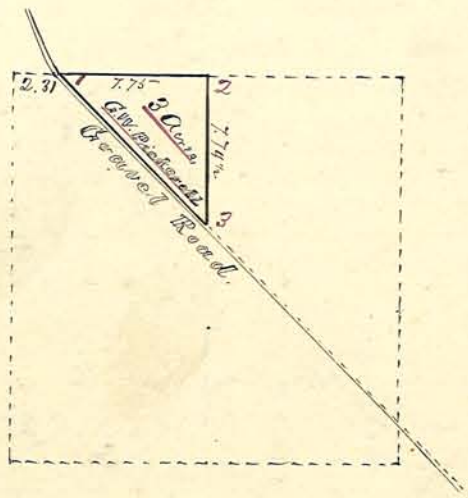

Corners.

1 Stone Marked "A"
Hickory 15 S 17° E 76½
Apple 18 N 11½° E 87 No Blaze.

2 Stone "B"
Jack Oak 18 N 20¾ W 35

3 Stone "C"
Jack Oak 18 S 51° W 55

Plat of the Subdivision into Lots of Four Acres of ground, being a part of the East half of the South East Quarter of Section Twenty one (21) Town Twenty Three (23) Range Four (4), & Beginning at the South West corner of said East Half, thence North with division Line 34 07/100 Poles, thence East 18 79/100 Poles thence South 34 07/100 Poles, thence West 18 79/100 Poles to place of beginning.

The Size of Lots & Width of Streets & alleys are as indicated in plat. on the West & North there being but ½ Street left.

Surveyed for W. S. Peckham Sept 18th 1863

P. C. Vawter Dep. C. S.

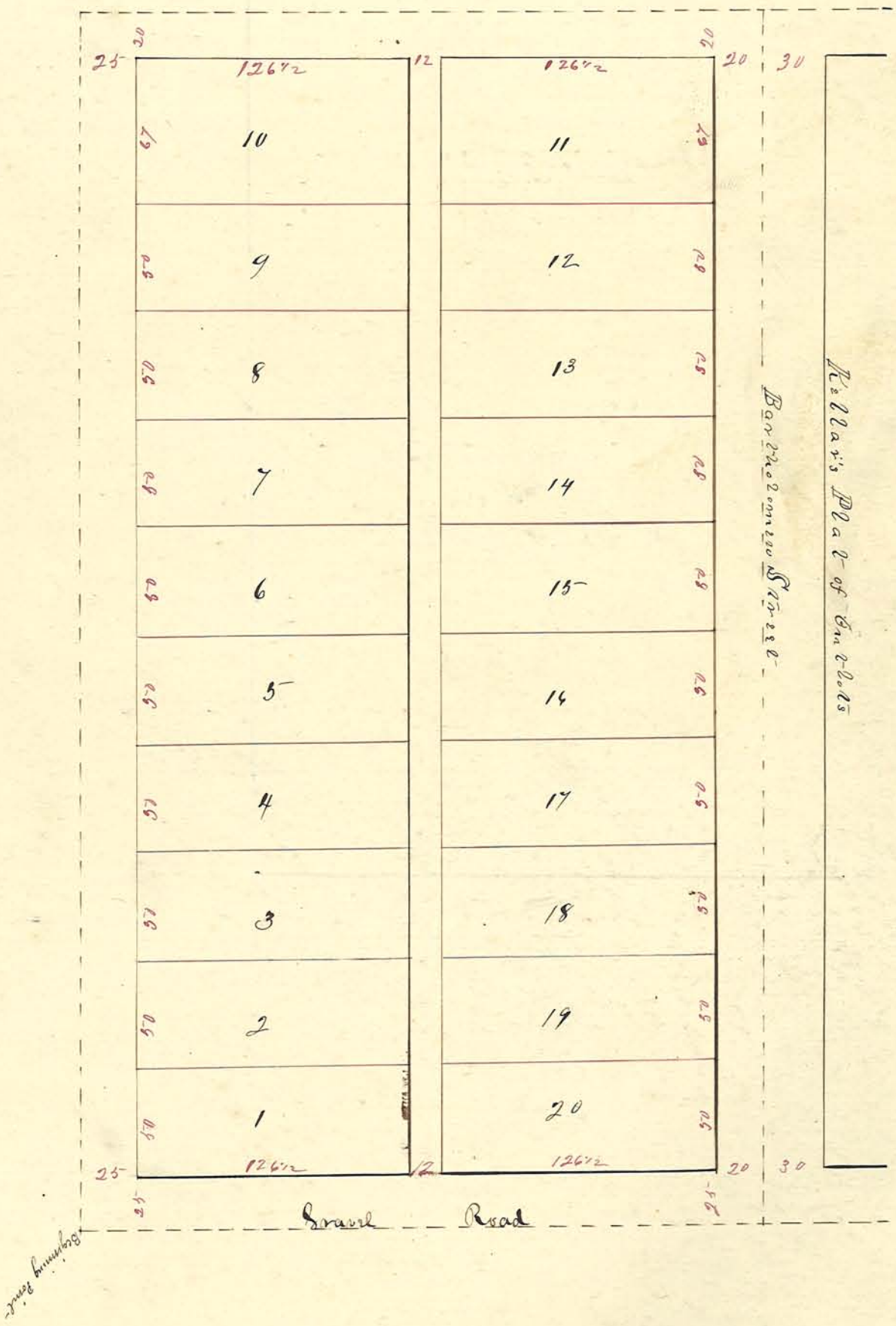

Plat of Survey of four Hundred (400) Acres in Sections fourteen (14) fifteen (15) Town Twenty one (21) Range five (5), made for J. W. Boggs and by Line Deeded to Stephen Jones & Described as follows: Beginning at the Corner Sect 14. Thence East with South line of said Section 49.00 Chains Thence North 75.40 Chains, Thence West parallel with South line to the diagonal line running from the S. E. to the N. W. Corner, of the E½ N. E. ¼ Sect. 15. Thence with said digonal to said S. E. Corner, Thence South with Section line to plat of beginning Containing 400 Acres. Sept: 28 & 29, 1863

P. C. Vawter Dep

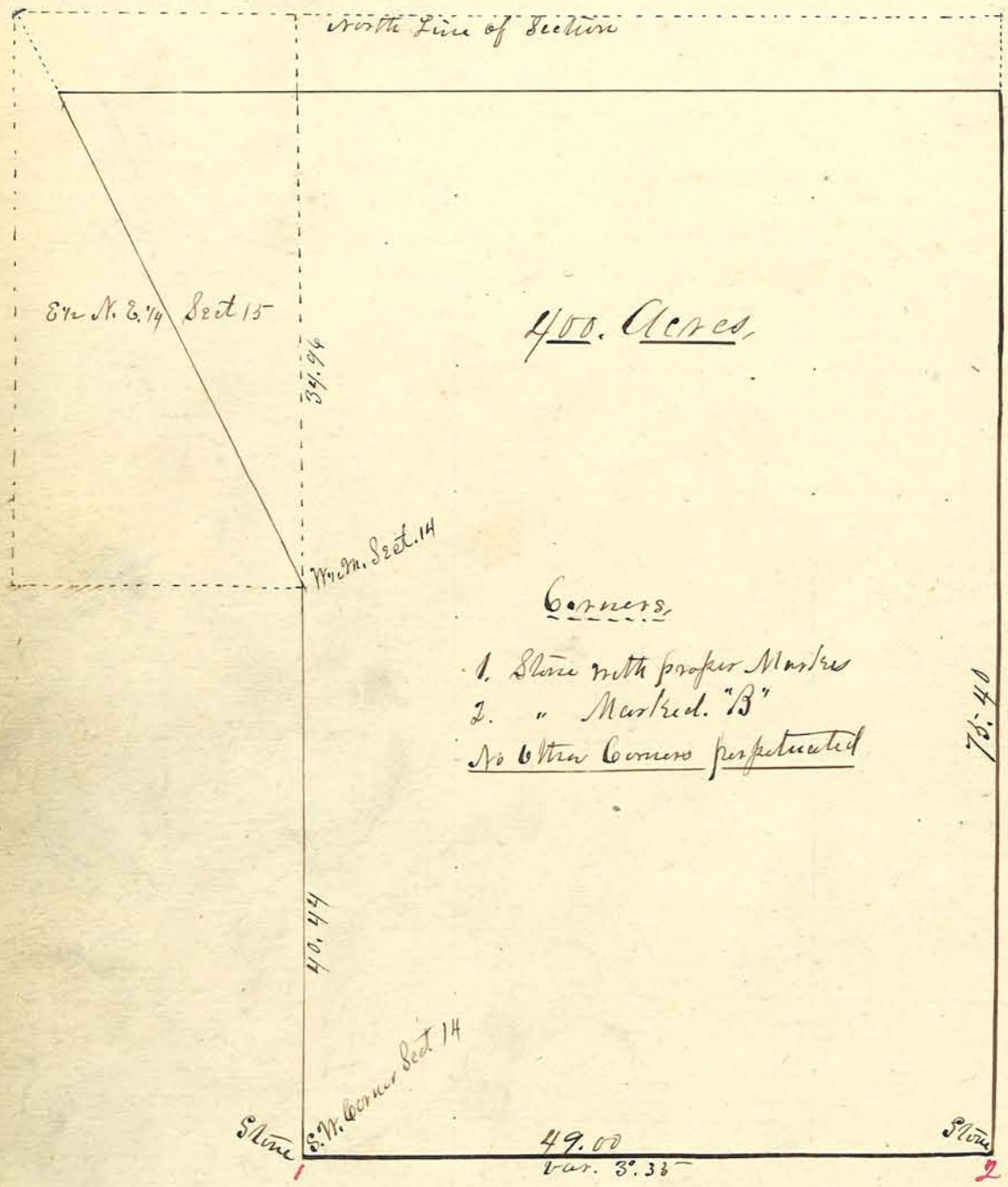

Plat and Notes of Survey of of the North East Quarter of the South West Quarter of Section Fifteen (15) Town Twenty three (23) North, Range Five (5) West, Surveyed for John L. Reynolds

Oct. 16. 1843.

P. C. Vautier Dep. C. S.

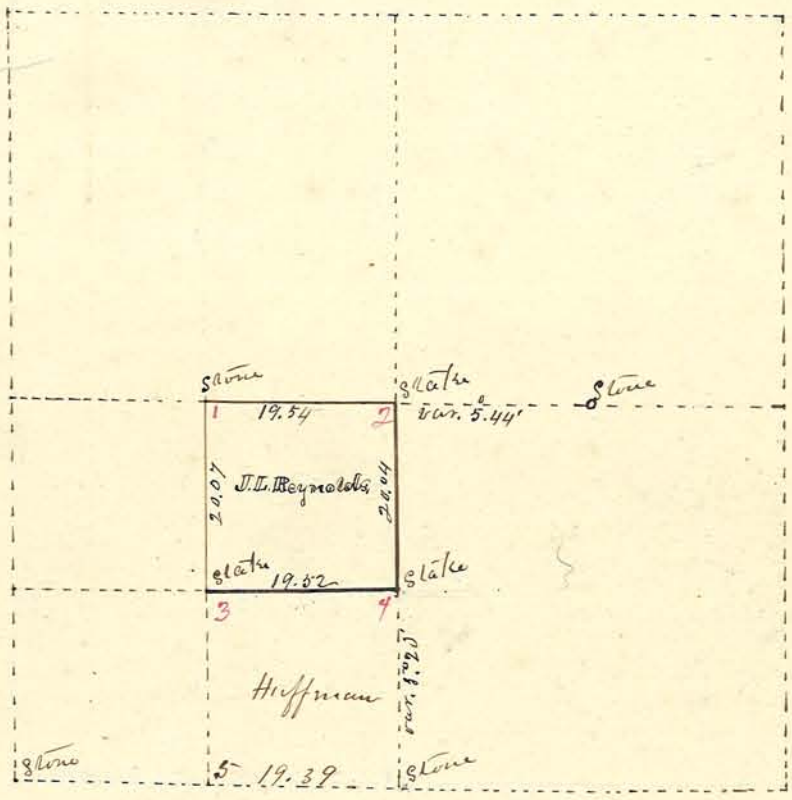

Corners.

1 Lynn 14 N 25 W. 30
Oak 5 S 12½ W 33

2 Hickory 10 S 23¾ W 11½
Do. 12 S 7½ E 24

3 B. Oak 34 S 3 W 9
R Oak 4 N 30¾ E 14

4 W. Oak 40 N 10¾ E 25
Hickory 3 S 10¾ E 4½

5 Hickory 16 N 64 E 5½
Do 14 S 7 W 14

Located March Second 1864 for Jonathan Huffman.

P. C. Vautier Dep. C. S.

Notes of Survey of the South Half of Section Six (6) and the North half of Section Seven (7) Town Twenty four (24) North Range Four (4) East for David Smith, Silas Colbert, Jacob Klepinger et al.

Surveyed, Oct. 21. 22. 23rd 1863

P. C. Dawter Dep.

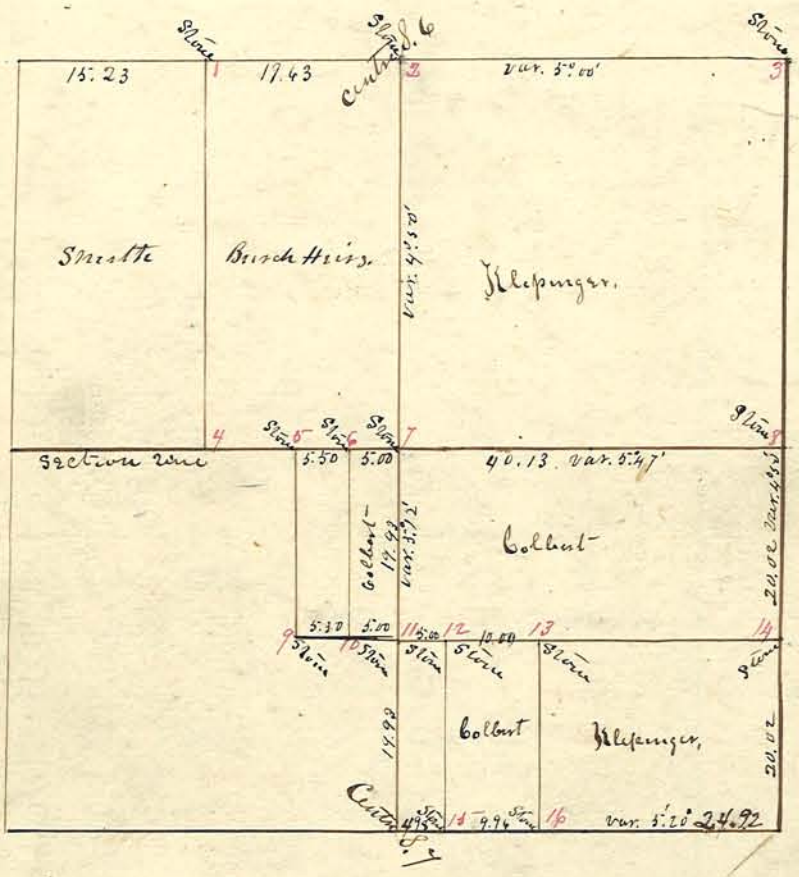

Corners.

1. Cottonwood 12. N. 80 E 44
2. Very Large Rock No Witness
3. Stone found & Recognized same.
4. Stone by Lewering.
5. Stone Marked "F"
   Jack Oak 13 S 81 E 182½
6. Stone Marked "A"
   Hickory 8 S 22¼ W 55½
   Do. 9 S 7¼ E 55
7. Hickory 18 S 23 E 23½
   R. Oak 9 N 42½ E 14½
   Do. 8 S 31 E 31½
   One Original Stump found
8. Stone found Located & recognized it.
9. Stone Marked "E"
   Jack Oak 10 N 2 E 3.48
10. Stone marked "B" No Witness
12. " " "H" " "
13 " " "K"
   W. Oak 34 S 64¼ E 2.62
14. Hickory 12 N 44¾ W. 66½
   W. Oak 48 S 11¾ W. 23½
15. Stone Marked "D"
   W. Oak 24 S 65¼ W. 1.13
   BO. Oak 8 N. 3 E 68
16. Stone Marked "C"
   W. Oak 24 N 63 E 21½
   Hickory 30 N 65 W 72½

Diagram and Notes of Survey in Sections Seven (7) and Eighteen (18) Town Twenty four (24) North, Range Four (4) West; and Sections Thirteen (13) and Fourteen (14) Town Twenty four (24) North, Range Five (5) West, made at the instance of Silas Long Et. al, legal Notice having been given by Mr. Long to all parties holding lands adjoining his.

Oct. 26. 27. 28th 1863

P. C. Vawter Dep. C. S.

Mch. 13-1906 - Located Corner #36 - S.E. cor. N.E. 1/4 N.E. 1/4 - 18-24-4

Survey Made at the Instance of B. C. Minnear, Wm. Potter waiving Notice & Wm. H. Long, Burt Largent Chairmen & P. C. Vawter Dep. C. S.

16.54
6
9924
9924
2091.64

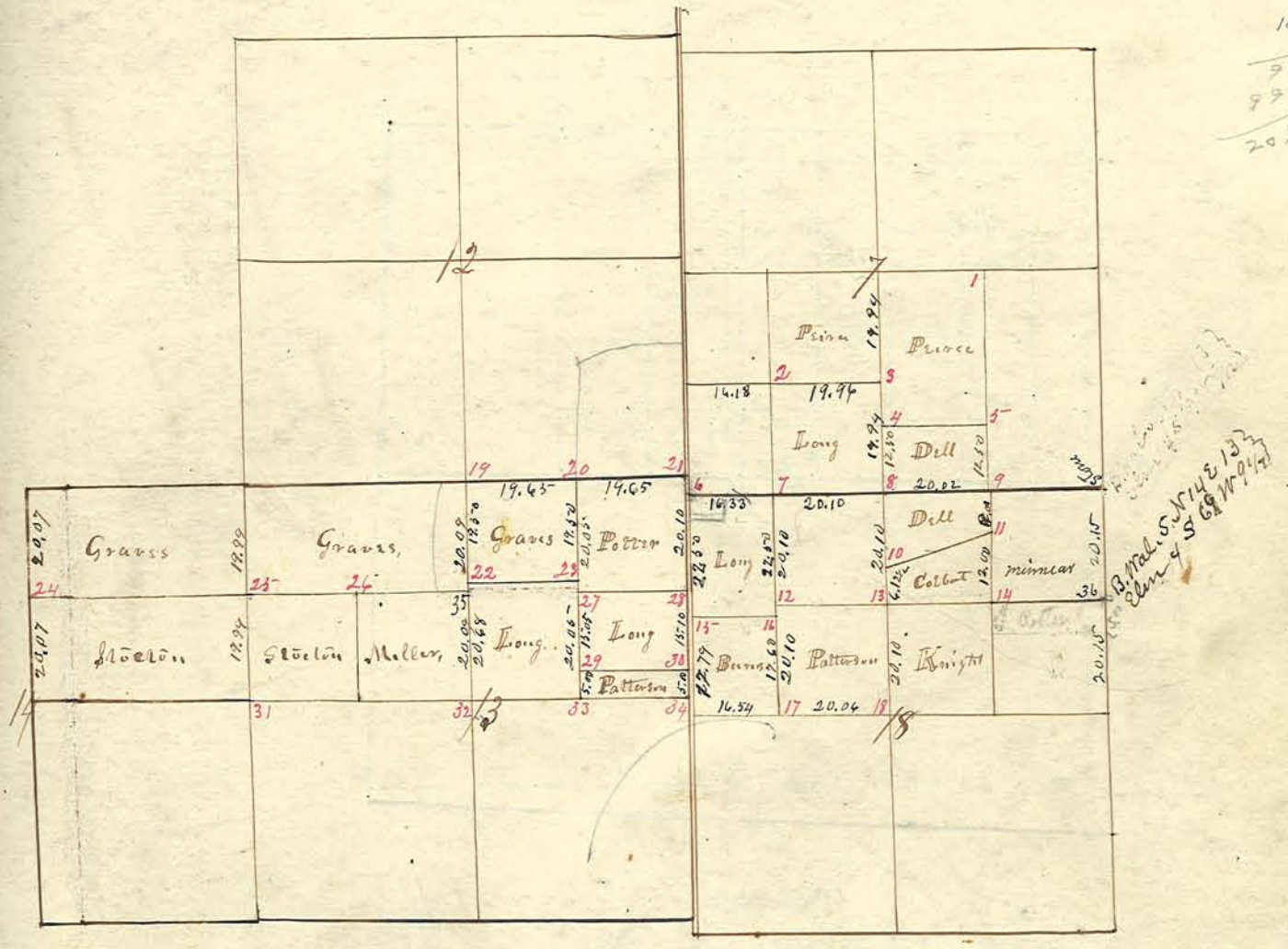

Corners.

1 W. Oak 30 N 53¼ E 42½
B. Oak 24 S 42¼ W 1.42

2 W. Oak 30 N 47½ E 83
Large Rock S 20½ W 78

3 W. Oak 36 S 41 W 179½

4 W. Oak 10 N 41½ W 102½
Do. 10 S 42¼ W 97½

5 W. Oak 20 N 8½ W 62
Hickory 18 S 31½ W 69

6 W. Oak 27 S 86¾ W 127
R Oak 10 N 85½ E 45½

7 Stone "1/8 S" No Trees.

8 Hickory 24 S 51½ E 70 Original
W. Oak 28 N 4 W 25.

9 Stone "1/8 S" No Witness.

10 (B) Bl. Oak 6 S 33½ W 10
W. Oak Stp 30 S 32½ E 64

11 (A) W. Oak 24 N 75 E 3½
Do 24 S 68 W 29

12 Stone "1/16 S" No B. Trees,

13 W. Oak 20 S 30 W 33
Bl. Oak 8 N 47¼ E 25

14 W. Oak 30 N 31¼ E 25½
Do. 40 N 83 W 166½

15 (D) W. Oak 30 N 50 W 252
Do Stp. 30 S 24 W 74

16 - Stone "C" No Trees

17 W. Oak 24 N 12 E 60
Do Stp. 24 S 24½ E 43

18 W. Oak 30 N 32¼ E 84
Bl Oak 10 S 16 E 16½

19 W. Oak 30 N 47¼ E 2.13 } Original
Do 30 S 75 E 2.93

20 W. Oak 38 N 85¼ W 72
Do. 22 N 24¼ E 47

21 W. Oak 30 N 47 E 50
Do 30 N 42 W 1.14 Original

22 (H) Jack Oak 12 S 67½ W 35

23 (G) W. Oak 12 S 66 W 124

24 Stone "1/16 S" No witness

25 " " " "

26 Red. Oak 16 S 47¾ W 99
Do 12 S 2 E 114

27 W. Oak 12 N 87¼ W 114
Do 22 N 50½ E 264

28 Hickory 18 N 47¼ W 93

29 (E) Bl. Oak 10 S 42 E 94½
W. Oak Stp 24 N 62 E 82

30 (E) W. Oak 30 S 7 W 52
Hickory 15 S 80½ W 60½

35. Jack Oak 12 N 31 W 56

for 31. 32. 33. & 34 S. page 200 of this Record. Stones at all Corners.

Notes of Survey in Section Eight (8) Town, Twenty four (24) N
Range four (4) West, Made for Wm. Kellog, Sam. Stairtt, Dr. Riddles, [illegible]
Kellog, J. W. Henderson, Wm Stewart, Wm. Shigley, J. Graves Et. Al,
Survey Made
Oct 29th & Nov. 9th & 10th 1863
P. C. Vawter Dep. [illegible]

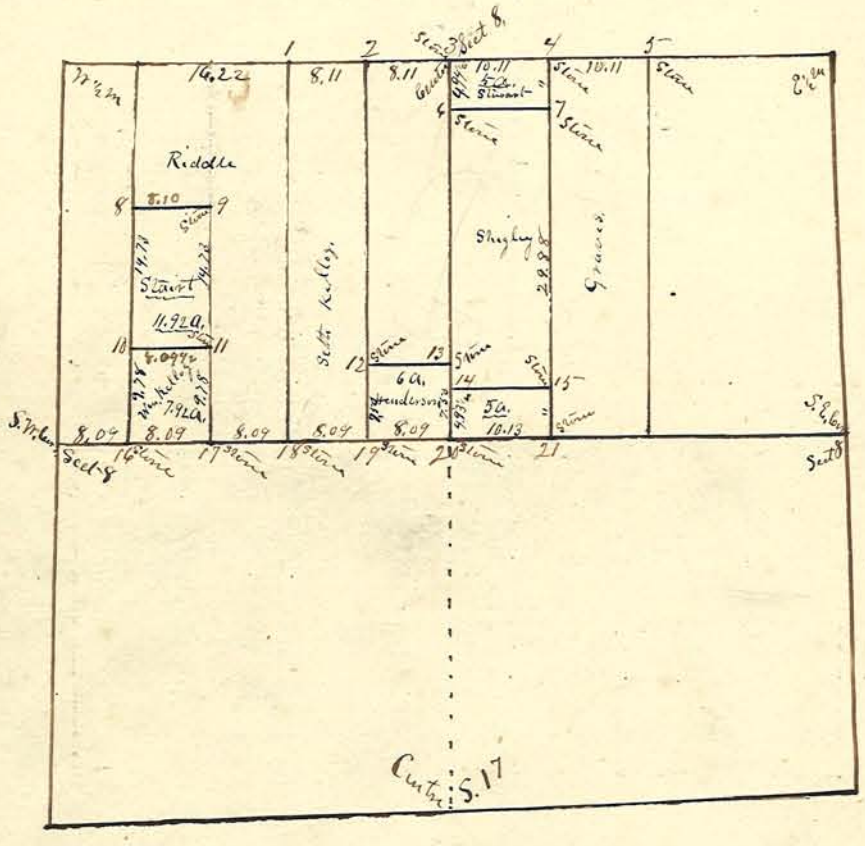

Corners.

1. Red. Oak 35 N 54 W. 5½
Hickory 24 S 17¼ W 43
2 Red Oak 15 South 12½
Do S. 65¼ W 43
3 Burr Oak 10 S 62½ E 50½
Do 10 S 17 W 61½
4 Elm 7 S 16 W 10½
Hickory 8 S 87 E 50
5. W. Oak 45 N 35¾ E 36½
Do 12 N 47½ W 36
6 Hickory 8 N 30¾ W 7½
Do. 8 S 24¾ E 11
7 Ash 9 S 37 W 6
Oak 8 N 53¼ W 20
8 Jack Oak 10 S 5¾ W 6½
Hickory 5 N 2 E 19
9 Jack Oak 8 S 12 W 20
Ash 10 N 47¾ E 26½
10. Red Oak 4 N 13½ E 11
" Elm 7 S 59¾ E 14
11. Hickory 15 S 39 W 30
Jack Oak 4 N 24¾ W 17
12. Sasafras 10 S 4½ E 23
Do 4 N 16½ E 12½
13 Double Elm 24 N 77 W 13
Swamp Poplar 24 N 49 E 26
14. Sugar 24 N 11¾ E 25
Elm 15 N 44 W 27
15. R. Oak 12 N 26 E 11
Do 10 N 43½ W 30
16. Burr Oak 20 S 35 W 48
Do 10 N 55 E 84
17. W. Oak 6 N 14¾ E 47½
Jack Oak 8 S 35½ W 24
18. Hickory 24 N 54 E 8
Do 24 S 5 E 61½
19. R. Oak 10 N 31½ W 76
B. Oak 30 N 18 E 1.19
20. Sugar 18 N. 12 E 28 Original*
Large Rock "W." N 78½ W 108½
21. Sugar 24 N 10¼ E 46½
Walnut 4 S 9¾ W 26½

*, The other original stump found plainly marked, but there was a slight error as to Distance.

Diagram of Survey Dividing the North East Fractional Quarter of Section Six (6) Town Twenty four (24) North Range Four (4) West, the division being made between Wm. Shigley & Silas Colvert, both present & Consenting to the Survey as made.

Nov. 11th 1863.

P. G. Vautin Dep. G. S.

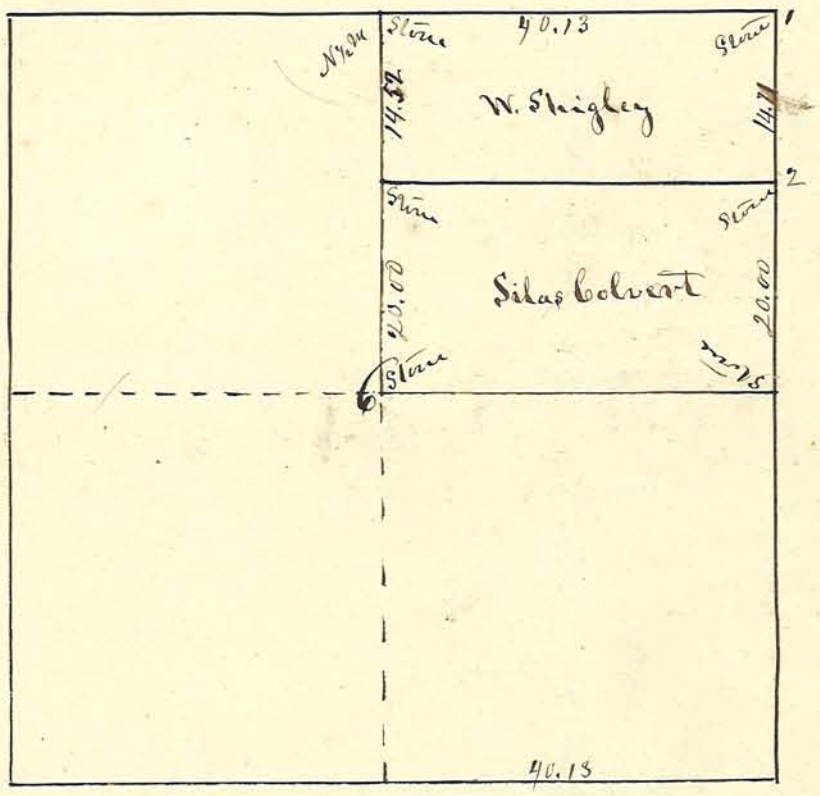

Corners.

1. Locust 12 N 68½ E 1.28
   Cherry 6 S 59 W 76½
2. Cottonwood 24 S 88¼ W 1.47

Diagram & Notes of Survey in Section Five (5) Town Twenty four (24) North Range Four (4) West (made at the instance of Wm. Shigley, & for himself Noah Shigley Wm. Stewart David Guinn et al,

Surveyed Nov. 12th & 13th 1868

P. C. Vawter Surv.



Corners.

1.	Hickory	10	S	44½	E	.38
	Do	8	N	4¼	W	.92
2.	W. Oak	14	N	64	E	2.44½
	B. Walnut	13	S	10	E	3.14
3.	Burr Oak	40	S	42¾	E	1.68½
	Jack Oak	14	S	71¾	W	.38
4.	Jack Oak	14	S	87	E.	1.81
5.	Burr Oak	12	S	6¾	E.	.48
	Jack Oak	10		North		.93
6. 7. 8. 9. No Witness Available						
10.	Locust	12	N	68½	E.	1.28
	Cherry	6	S	39	W.	76½
11.	Large Rock		S.	55	E	1.93

12. W. Oak Stump 24 3/4 & 2.00

Plat of Survey of Tract of Land conveyed by — Channey through Peckham & Smith Agents to Wm. R. Nobes, lying in the West half of Section Seventeen (17) Town Twenty Three (23) North Range Four (4) West, & described as follows, Beginning at high water line of Wabash River & 11.29 Chains South of the N. Line of the S. ½ of the N.W. fr. ¼ Sect. 17. Thence S 3° E 6.83. Thence S 12¾° W. 2.25. Thence S 27¼° W. 1.76. Thence S 4° West 2.41 Thence West 9.00. Thence N 15° W. 4.24 Thence N 28¾° E 2.00 Thence N 8° W. .74 Thence N 20 E 3.80 Thence N 36¾° W 3.72. Thence East 11.30 to place of beginning, Containing 13.16 Acres. Nov. 1843

P. C. Vaulter Dep. C. S.

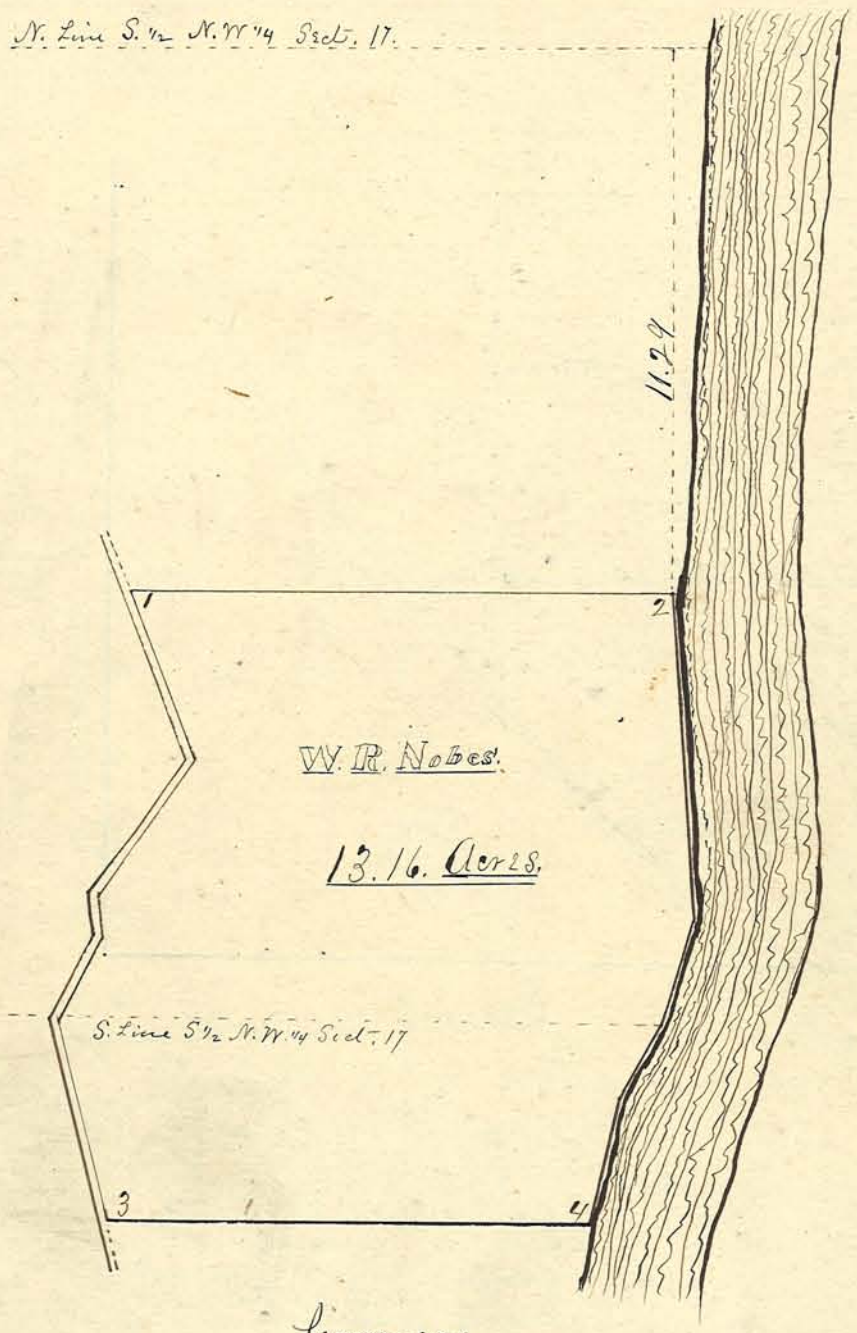

Corners.

1	W. Oak	24	S	40¼	E	1.11
	B Oak	12	N	59	E	65
2	Elm	24	N	51	W	6½
	Do.	10	S	7½	E	31
3	W. Oak	24	N	10	E	1.18½
	B Walnut	9	S	58½	W	46½
4	Sugar	24	N	58	W	13
	B. Walnut	10	S	27½	E	33½

Plat of Survey of the East half of the North West Quarter of Section Twelve (12) Town Twenty One (21) North, Range Three (3) West. Surveyed for John Wilson Nov. 16th 1863

P. C. Vanter Dep. C. S.



Corners.

1. Linn 30 N 26½ E 1.03

2 found Stone Located

3 W. Oak 12 N 83 E 31
R. Oak 15 West 20

4. By Levering & Though 10 Links North of the True line through the Section & 29 Links too far West, yet being fixed I recognized it.

Plat of Survey and Subdivision of the North west Quarter of the South East Quarter of Section Five (5) Town Twenty One (21) North Range Three (3) West. Along the South side of said lot is a Street Sixty (60) feet wide to the Right of way line of the Lafayette & Indianapolis Railroad. Along the west side is a Street Forty feet wide. Lot "A" is a Grave Yard of One half Acre, Lot "B" is a Gravel bank containing fifty six hundredths of a Acre, Surveyed for the "Stockwell Company" Nov. 18 & 19th 1868

P. C. Vauter Dep. C. S.

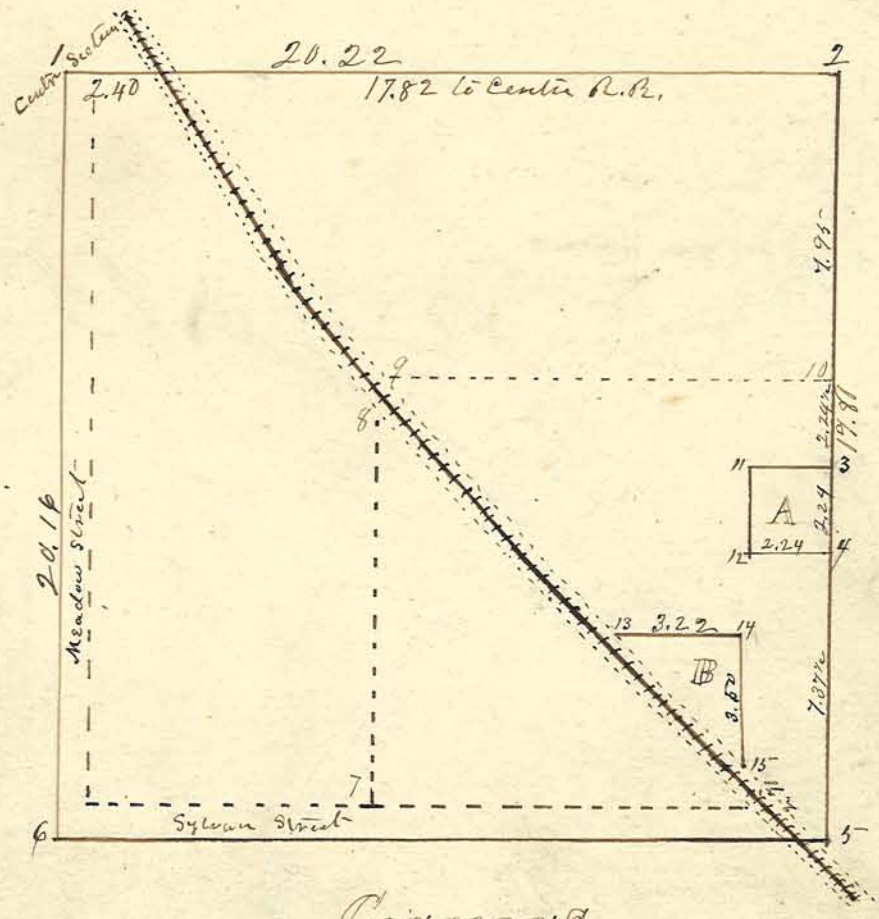

Corners.

1	Jack Oak	18	N	3½	W	1.30½
	Large Rock		S	52	W	21
4	Oak	10	S	16½	W	86
	Do	10	N	34½	W	48
3	B. Walnut	10	N	56½	W	37

2. 5. 6. 7. 8. 9. 10. 11. 12. 13. 14. 15 Stakes only.

Plat of Survey of Thirteen & Sixty Seven Hundredth Acres, out of the South We[illegible] Corner of the North West Quarter of the North East Quarter of Section Twenty [illegible] (28) Town Twenty four (24) North Range four (4) West, conveyed by Kline [illegible] to G. W. Hamelton, and described as follows; Beginning at the S. W. Corner of said [illegible] Thence North 15.00 Chains to the middle of "Burnett's Creek," Thence with said [illegible] S 71 E. 5.95, Thence S 35 E. 9.44 Thence S 28¼ E. 6.03 to the South line of said [illegible] Thence West with said line 13.90 Ch. to place of beginning containing 13.67 [illegible]

Nov. 23rd 1863

P. C. Vawter Dep[illegible]

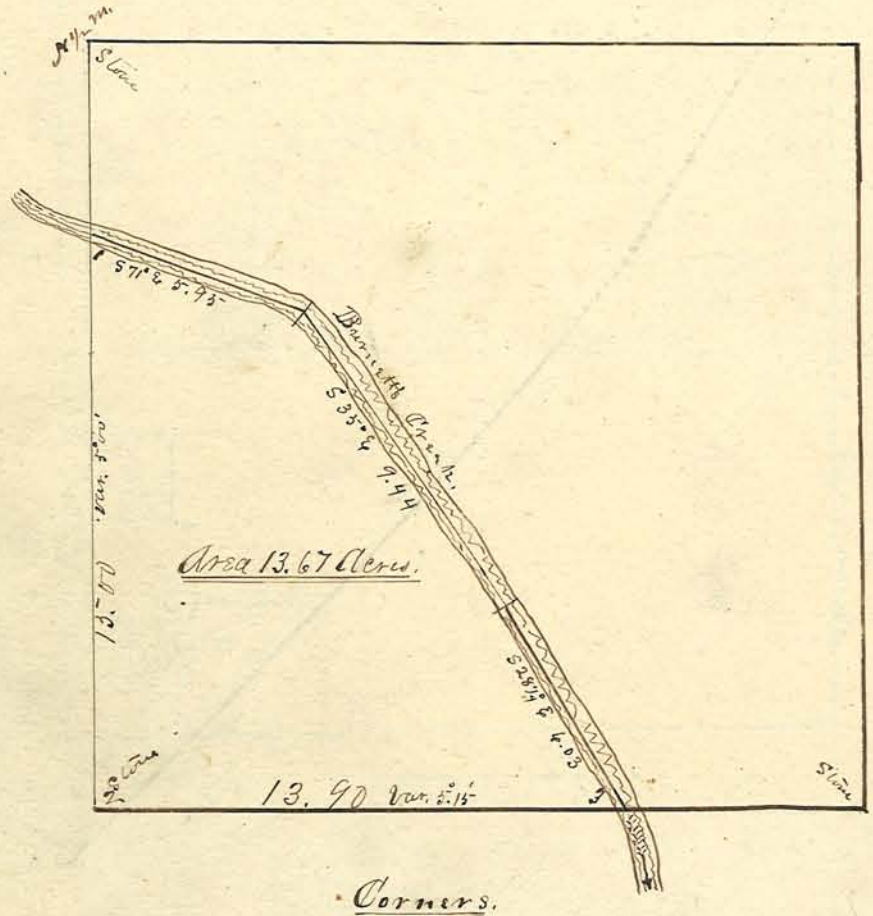

Corners.

1	Burr Oak	36	S	68½°	W	2.09
	Red Oak	10	S	4°	E	1.24
2	White Oak	10	N	83¾°	W	28
	Cherry	12	N	49½°	E	32 Tommons,
3	Sycamore	12	N	65°	W	50
	Jack Oak	12	N	16½	E	83

Plat of Survey Setting off Fifty (50) Acres in the South End of the East half of the North West Fractional Quarter of Section Thirty (30) Town Twenty three (23) North Range Three West, made at the instance of John Cockrell.

Nov. 25th 1863

P. C. Vawter Dep. C. S.

Relocated corners 1 & 2 by old witnesses. found Hickory standing and Stumps of the Elm. Survey made after ten days notice at the instance of Calvin Dill. — Wm. Elsey Flagman

April 1st 1885

E. B. Vawter C. S.

Oct. 22-1895 + Made survey for Calvin Dill & Dr Nesbit in N. E. 4 Sec. 30 as shown on Plat below locating corner 4 + tracing line South
P. C. Vawter

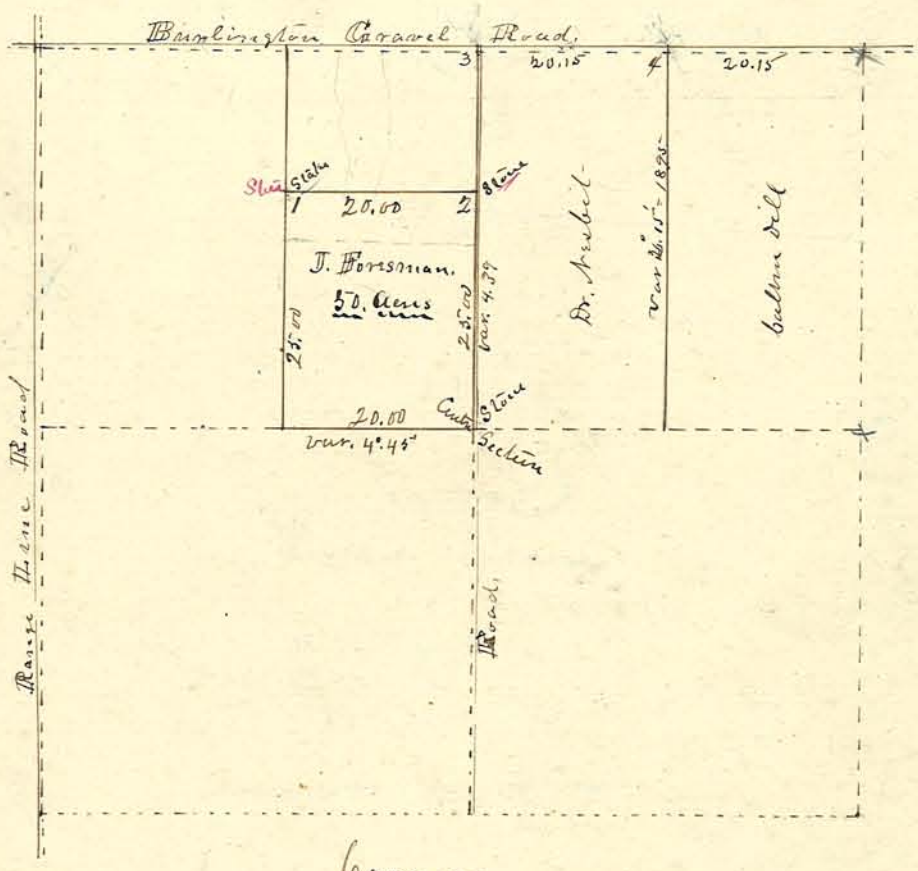

Corners.

1, Hickory 10 S 78 E 25

2, Elm 7 S 61¼ W 95½

1, Stone "W" S 4½ W 17

2, " "W" S 52 W 42

3 - Stone found
Red Haw 5 S 23 W 48¾

3 - Stone "W" North 30
" " South 34

4 Stone found

Plat and Notes of Survey of the North fraction of the North East fractional Quarter of Section Two (2) Town Twenty Two (22) North Range Six (6) West. Corners Numbered Two (2), Three (3) and Four (4) in plat below were placed & established by agreement of all the parties interested therein, viz. Samuel Lutz, Samuel Gay, and Wm. Cummings, and by which Corners Survey as made they bind themselves to forever abide. Corner No. One (1) was determined & perpetuated by measurement legal notice having been given to parties Concerned. Corner No. Five (5) which is the Corner of Section 35 & 36 T. 22 R. 6 was also established Thirty Links to the West of No. One (1) Corner of Sections 1 & 2 T. 22 R. 6

Surveyed Dec. 3rd & 4th 1863

P. C. Vawter Dep. C.E.

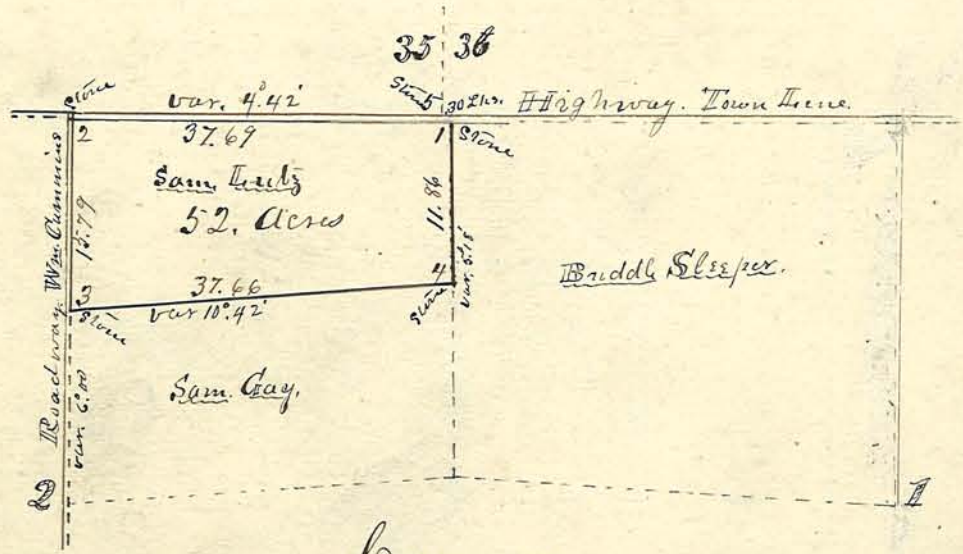

Corners.

1. Cherry 3 N 23¼ W 76½
2. No Witness.
3. Apple Tree 10 N 33 W 87 } No Blaze.
   Thorn 2 S 48 W 42½
4. Cherry 8 S 80¼ W 29
5. Stone. No Witness

Plat of Survey and subdivision of the North fraction of the South west quarter of Section Seventeen (17) Township twenty three (23) North, of Range four (4) West, Surveyed and divided for Henry Hill, Bryant Thornell, and Chauncy's Heirs, Nov. 25th 1863.

A. J. Vawter Surveyor. T. C.

Nov. 11. 1872. Run off Tract "M Simpson" sold to him by Ind. Swiger formerly Mrs Henry Hill
P. C. Vawter C.S.

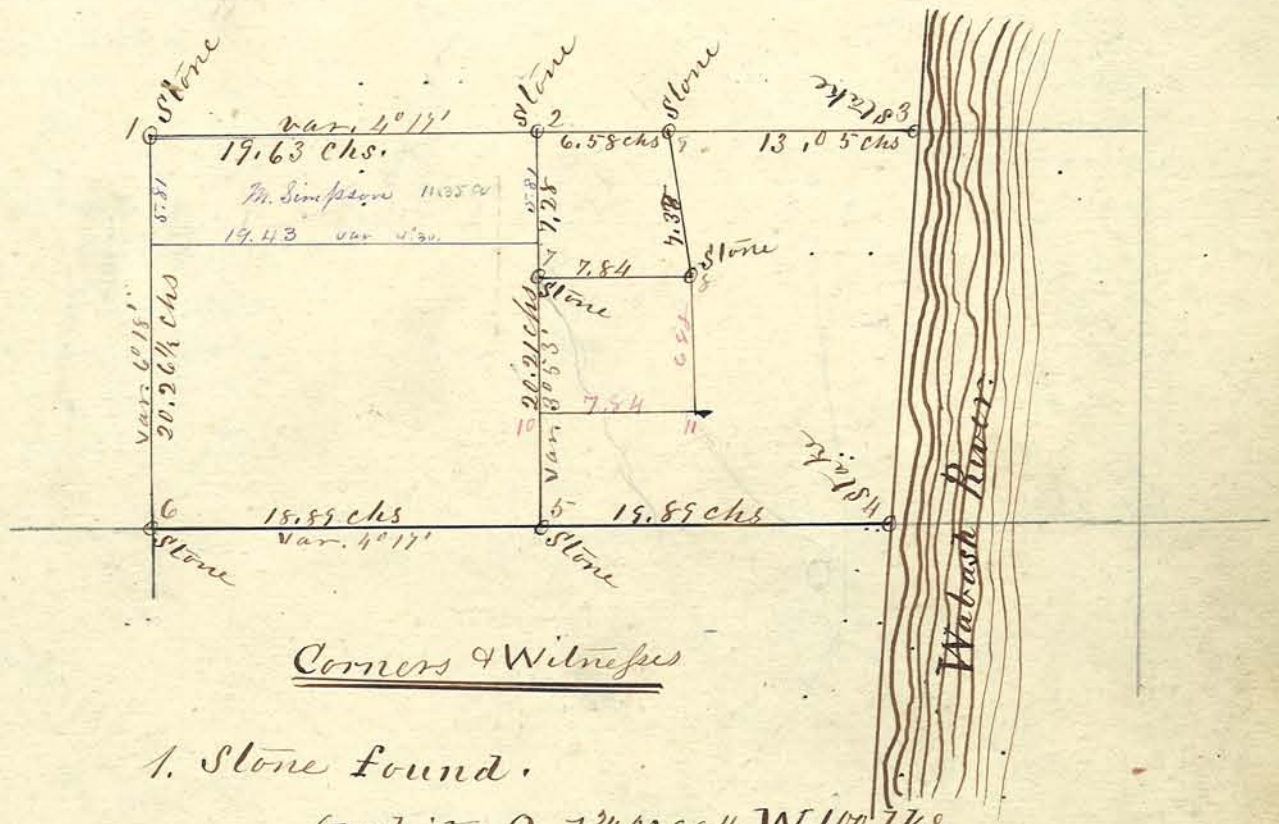

Corners & Witnesses

1. Stone found.

2. Stone	White Oak 24 in	N. 88½ W	100	lks.
	Blk. " 24 in	S 87° E	42	"
3. Stake	Maple 48 in	S 81° W	34	"
	Elm 28 "	N 86° W	76	"
4. Stake	Sycamore 18 in	N 28° W	40	"
	" 18 "	South	55	"
	Elm. 48	S 53 W	139	"
5. Stone	Jack Oak 9 in	S 71 E	4	"
	Forked W. Oak 9 "	S 30° W	76½	"
6. Stone	Burr Oak 12. "	S 84½ E	67	"
	B. Walnut 15 "	N ½° W	150	"
7. Stone	Hickory. 5 in	S 15½° E	10	"
	W. Oak 4 "	S 87° E	35½	"
8. Stone	Elm 14 "	N 7½° E	76½	"
	Pin Oak 15 in	N 36½° E	54	"
9. Stone	W. Oak 27 "	N. 30° E.	45	"
	Elm 14 "	S 90° W	42	"

10. Stake.	Mulberry 5	S 58½° E	63¾	lks.
11. "	Walnut 12	S 74° W	14	"
	Sycamore 24	S 72 E	72	"

Plat of Survey in Section Five (5) Town Twenty four (24) North Range Three (3) West made for Jno McKillip Eliza Striker Sarah Waldron Et. al. Lot Marked "A" Conveyed by Eliza Striker to Jacob Shoemaker is bounded as follows. Beginning at a point on the West bank of Tippecanoe River 11.11 Chains South of the North line of the Section (Corner Numbered 5 on this plat); Thence West 5.00 Ch,s. Thence S 16¼° W 3.89 Ch,s; Thence S 2½° W 17.9[illegible] Thence S 9¼° E, 1.59 Ch,s. Thence East 45 links, Thence N 4¼° E 2.03 Ch,s; Thence N 16¼° E [illegible] Thence N 57° E 1.94 Ch,s. To the River Bank: Thence N. E. with meanders of River 16.53 Ch,s to place of beginning. Lot "B" Deeded from Eliza Striker to R. & W. Houlman is bounded thus; Beginning 7.00 Ch,s. West of the N.E. Corner of the S½ of the S.W ¼ of [illegible] Thence West 7.25 Ch,s: Thence North 3.89 Ch,s: Thence N 49¼° E 9.07 Ch,s, [illegible] N 18¼ E 2.95 Ch,s: Thence N 52° E 3.[illegible] Thence N 83½° E 3.29 Chs, To the West bank of Tippecanoe River Thence S. E. with the Margin of the River 7.97 Chains to a white oak Corner Tree. Thence S. 53° W 9.[illegible] Thence S 36½ W 2.62 Ch,s to place of beginning.

Survey Made Dec. 8th 9th & 10th 1863

P. C. Vanter[illegible]

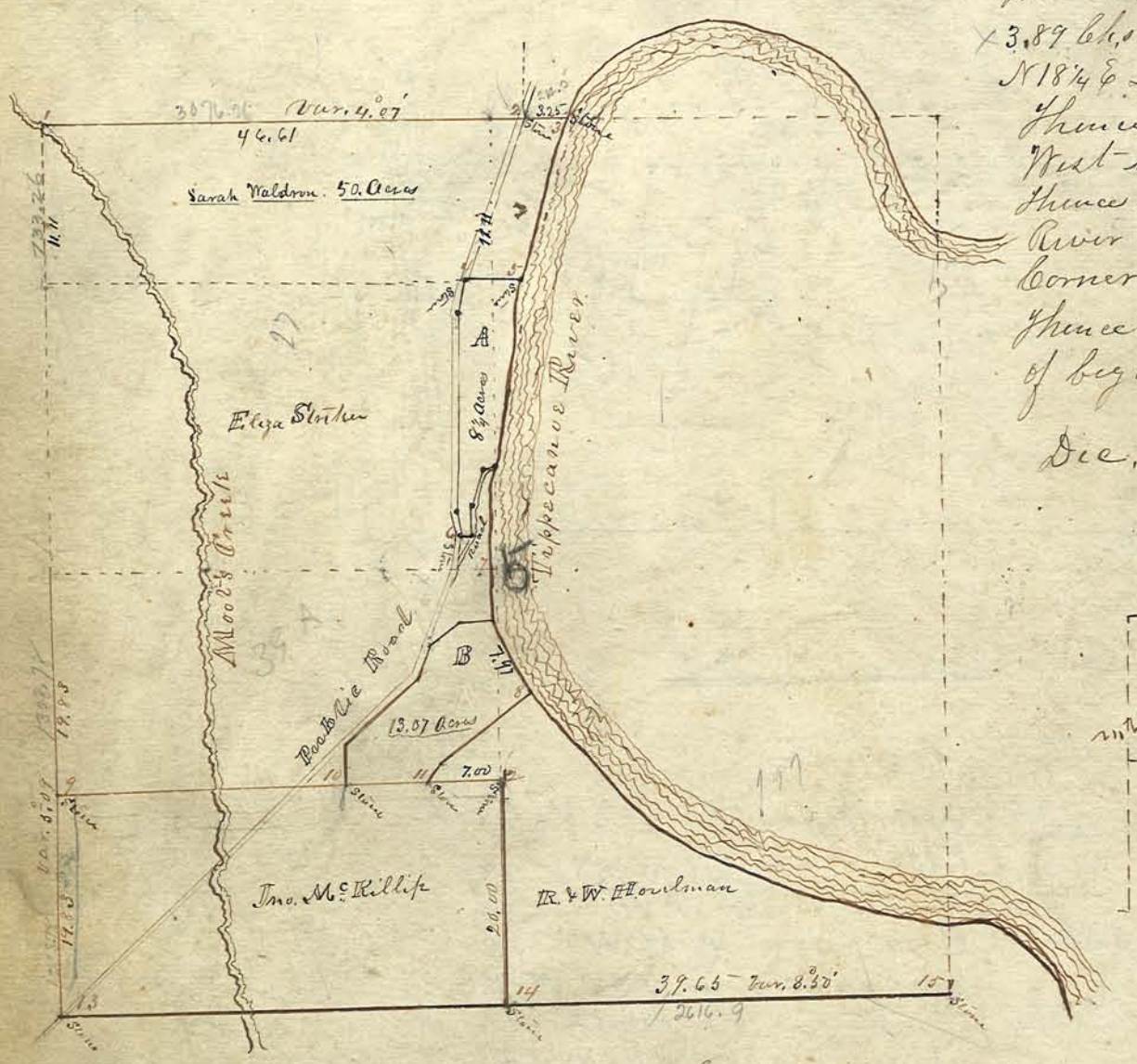



Corners.

1 Ash N 22¼ E 48
T. Oak 10 S 73¾ E 78½

2. S½ M. S 32 T 25 R 3
W. Oak 21 N 7 W 43
Sycamore 9 S 38¾ E 46½

3. W. Oak 20 N 38 W 26 } Orig. marks plain
Do 20 S 4 E 8 } Distance wrong.
Do 22 N 71¼ E 54

4. Bl Oak 9 N 73¼ E 25

5. W. Oak 21 N 9 W 1.08½
Bl. Oak 10 S 14¼ E 18½

6 Jack Oak 8 S 4¼ E 48

7. In Edge of River
W. Oak 15 (On Bluff) West 1.68

8. W. Oak 27 Corner Tree

9. Bl. Oak 30 N 47 W 1.31½
Do Stp. 30 N 52¾ E 69

10. W. Oak 30 S 37 E 48
Bl Oak 10 N 26½ W 39

11. Hickory 12 S 70 W 3½
Do 6 S 29½ E 5½

12 Bl. Oak 8 S 3¾ W 32
Do 6 S 72 W 47½

13 Bl Oak 14 S 70¼ E 70½
Do 18 S 84¼ W 1.85

14 Hickory 12 S 37 W 26 Orig.
W. Oak 8 N 20¾ E 32

15. W. Oak 12 S 63 E 11
Bl. Oak 12 S 17½ W 12½

Plat of Survey in Section Fourteen (14) Town Twenty four (24) North, Range Four (4) West, being a Subdivission of the West half of Said Section, Surveyed for Jos. Bear B. Forgerson. Wm. Kendall and M. Mahurin.

Nov. 15th & 16th 1863

P. C. Vawter Dep. C. S.

Aug. 2nd 1893 - Traced lines of Tract marked "Lank" after Notice to Adjacent owners. P. C. Vawter " " "

July 19-1894 - Relocated Corners 4 & 6 & traced line between them for Schuyler Marks. P. C. Vawter " " "

Oct. 19-1896 - Established corner Number 11 for Saml. Mitchell & John R McAfee - both present & consenting P. C. Vawter " " "

May 24, 1910. surveyed a road way 30 ft wide for Frank Shoup from A to B shown below. A. G. Arnold C. S.

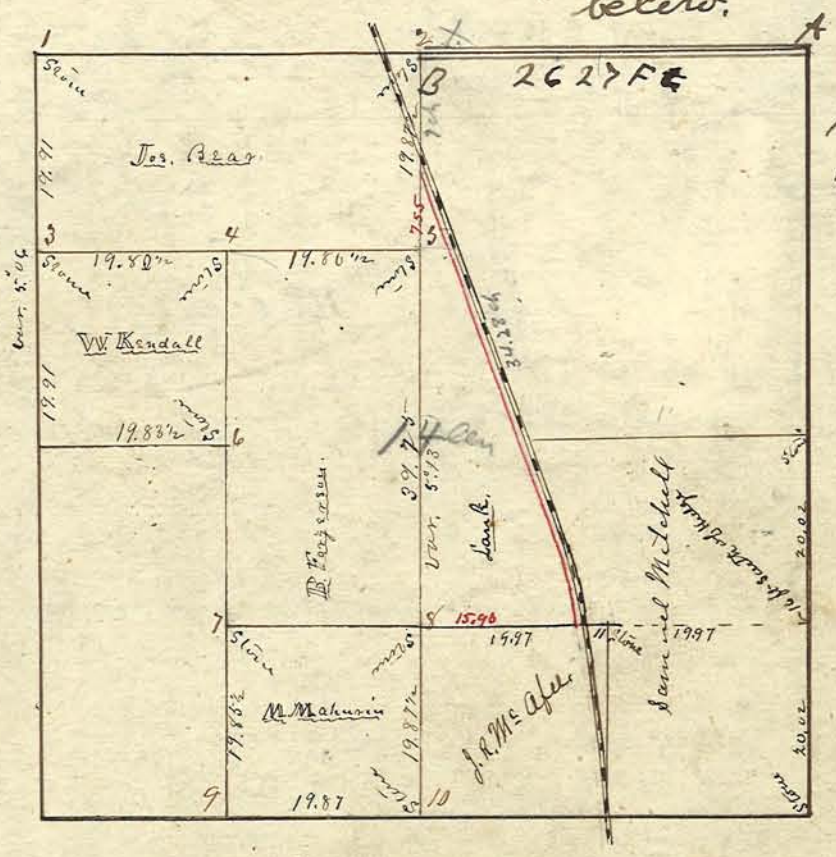

A stone found
B stone found
see witnesses below for No 2

Corners.

1. Sugar 24 S 5 E 33 } Originals
Do 18 N 19 W 18 }
W. Oak 36 S 71¾ E 25

2. found Stone Located. { New Witnesses
W. Oak 9 S 57¾ W 58 } maple 18" S 24° W 59 Ft.
Do 10 N 17¼ W 1.25½ Walnut 14" S 55 E 56 "

3. Sugar 20 S 65½ E 21½
Do 18 S 73½ W 33

4. W. Oak 9 South 19½
R. Oak 8 N 89½ W 21½

5. B. Walnut 12 S 61½ W 7
W. Oak 7 N 34½ W 13½

6. W. Oak 24 N 36½ W 58
Bl. Oak 5 S 13½ E 20

7. Cherry 10 N 64½ E 27
W. Oak 8 N 54¾ W 30

8. W. Oak 24 S 51½ W 6
R. Oak 4 N 20¼ W 3½

9 W. Oak 22 S 60½ E 4.21
Do 22 S 13¼ E 3.81

10. Stone found Located.

6 Stone found
7 " set White Oak 16 S 22° 45' W 96.4 ft } McKee 1898
9 Stump of witnesses found

Mch 28, 1898 at the instance of R. C. Young after due and legal notice to W. R. Forgerson North Reed and E. R. Smith I traced the line from Corners 6 to Corner 9 and relocated Corner 7 on this plat
Thomas Patrick } Chairmen
Andrew Nelson } Melville W. Miller County Surveyor
T. C. McKee Deputy

Plat of Survey for A. C. Tullis in the N. W ¼ of the S. E. ¼ of Section Twenty Six (26) Town Twenty Two (22) North Range Six (6) West being that part of the East half of said tract which lies West of the Lafayette & Attica State Road. Interested parties duly Notified

Surveyed Dec. 22nd 1863

P. C. Vanter Dep.

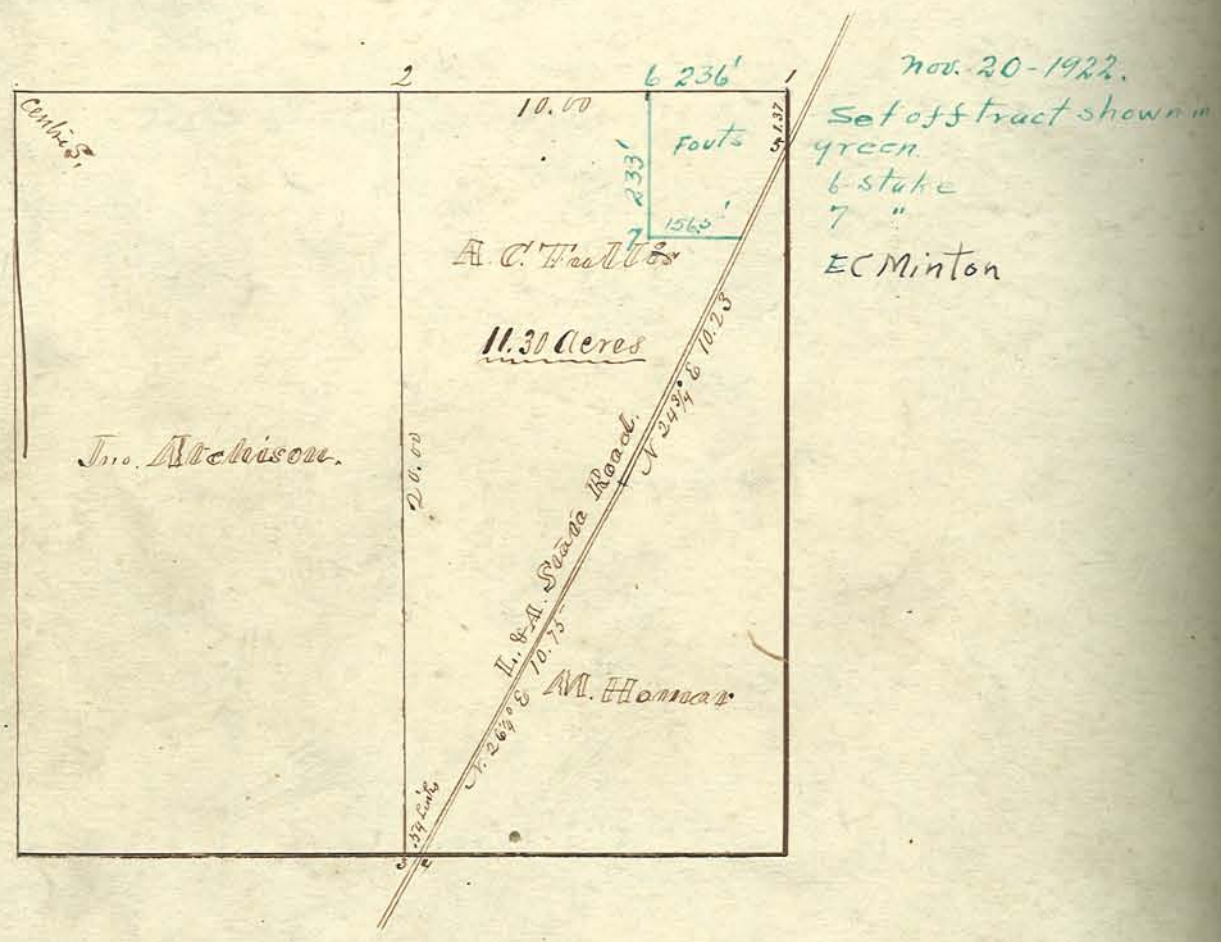

Corners.

1	See Corner 10 Page 163					
2	W. Oak	12	East			29
	Hickory	12	S	33½	W	20
3	Hickory	14	N	10	W	.01
	W. Oak	12	N	67½	E	19½
4	W. Oak	12	N	80	W	34
5	J. Oak	12	S	68¼	E	55½
	Hickory	10	S	70½	W	68½

Plat of Survey in Richardville Reserve Town 22 North Range 3 West being a resurvey of Lot No. Eleven (11) in the Subdivision of the Realty in the Estate of Samuel McGeorge, for Discription & plat of which See, Final Record No. 3 of the Probate Court Pages, 113 to 118, Also Surveyors Record Book A Page 534.

Surveyed for Geo. Roseberry
Dec. 29th 1863

P. C. Cawler Dep. C. S.

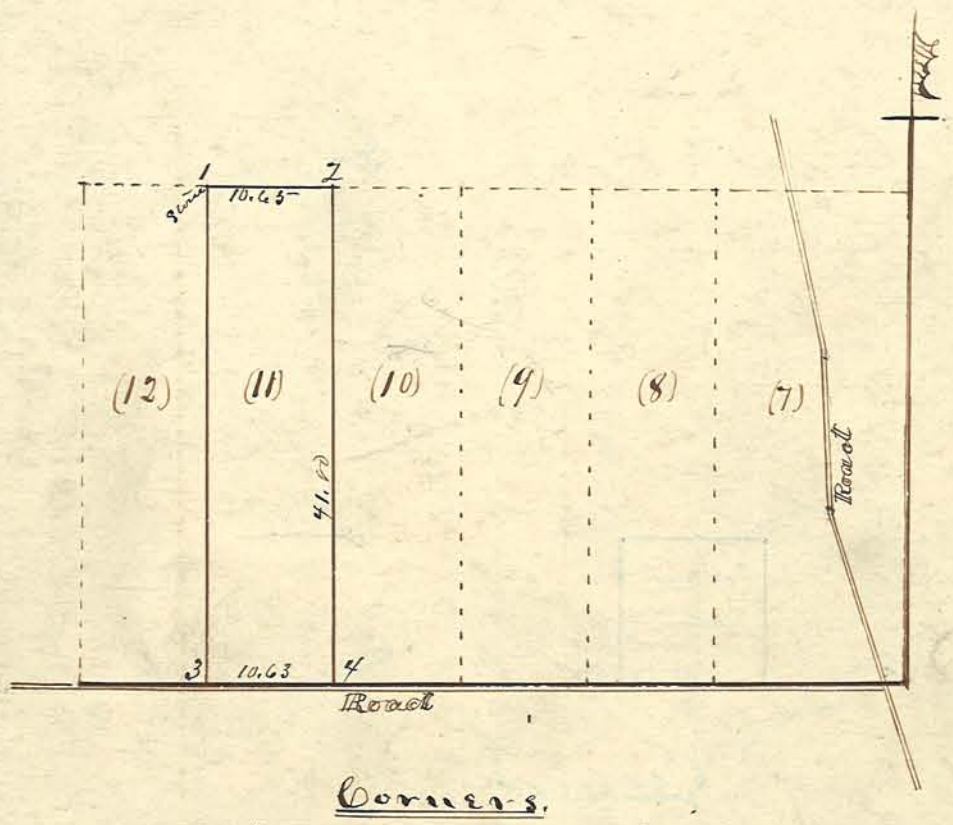

Corners.

1	Elm	3	N	87½	W	75
2	Cherry	9	S	89½	E	1.34
3	Collinwood	22	S	39	E	78
	Sugar	6	N	57¼	E	69½
4	Cherry	16	N	71¾	W	95½
	Do	16	S	24¼	W	39

Plat of Survey of Ten (10) Acres for Joseph Klinker out of the S. E. Corner of the W. ½ of the N. W. ¼ of Section Seven (7) Town Twenty three (23) North Range Four (4) West. Said lot being Ten (10.) Chains Each way.

Surveyed Dec. 31st 1868

P. C. Vawter Dep.

Feb. 28th 1870. Set Corners 5 & 6 for Joseph J. Klinker.

P C Vawter C.S.

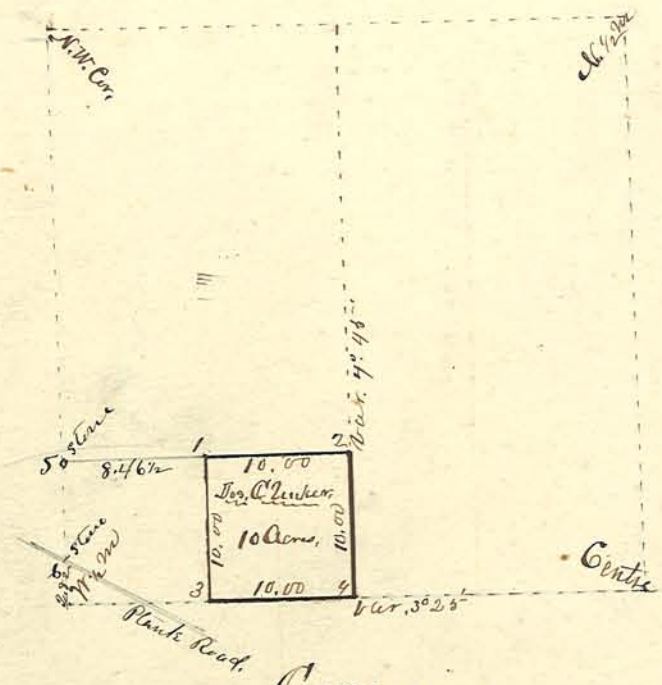

Corners.

1 W. Oak 30 N 36½ E 37½
Hickory 9 S 9½ W 13½

2 Ash 3 S 23½ W 36½
Red Oak 6 N 35¼ W 31½

3 W. Oak 36 N 54 W 210
Do. Stump 48 N 22 E 52½

4. Burr Oak 5 N 20½ E 5 Inches
Maple 15 N 44 E 16 Inches.

A. Stone planted at each Corner.

5. 10.00 Chains South of W ½ mile
W. Oak 15 S 85¼ E 98

6. Stone on South Maigue Road

Plat of Survey in the East Half of Section No. Six (6) Town Twenty three (23 North Range Four (4) West, being the E½ of the S.E¼ & a part of the E½ of the N.E¼ of said Section, 22.96 Acres having been heretofore Cut off the North End of said tract. See Page 5 of this Record.

Surveyed for Lewis Einsel

Jan. 19th 1864

P. C. Vanter Dep. C. S.



Corners.

1.	W. Oak	40	N	35	E	52 Temmons.
	Do.	30	S	87	E	95
	Sasafras	4	West			8½
2	Hickory Stp.	18	N	24	W	37 Original
	Elm	10	N	73½	E	50
	Do.	10	N	19¾	W	23

Plat of Survey in the East half of the South East Quarter of Section Fifteen, Town Twenty three North Range Five West
Survey made for M. J. Clark at the instance of Jno. Clark
Jan. 21st & 22nd 1864

P. C. Vawter Dep. C.S.

Sept. 26-1879. I relocated Corners 1.5.&6 for Amandis Vainka - P. C. Vawter C.S.

E½ S. E. ¼, 15/23/5



Corners,

1	Burr Oak	24	S	76	W 8
2	Walnut	10	S	75½	W 20½
	Dack oak	10	N	84½	E 27
3.	Red. Oak	18	S	36¼	E 122
4	W. Oak	16	S	17	W 68½
5	R. Oak	24	S	3¼	E 77
	Sassafras,	4	N	57¼	W 4
6.	W. Oak	15	N	57¼	W 43
	R. Oak	4	S	86½	E 8½
7	W. Oak	30	S	42¼	E 41
	Elm	8	N	59¼	E 5
8	W. Oak	30	N	18¼	W 82
	Do	4	S	74½	W 21

Plat of Survey in the North East fractional Quarter of Section One (1) Town Twenty three (23) North Range Four (4) West, made at the instance of R. C. Gregory

Jan. 23rd 1864

P. C. Vawter Dep. C. S.

Nov. 8th 1865 – Divided into equal parts the Lot Marked "Jno. Pettitt 55.50 Acres" Said Pettitt having sold the South 1/2 to Daniel McNamara.

P. C. Vawter C.S.



Corners.

1	Sugar	18	S	85¼°	E	33
	Walnut	10	S	9½	W	11
2	Beech	18	S	61½°	W	.69
	Do.	20	N	21°	W	1,30
3.	Pin Oak	30	S	38¾°	W	21½
	Beech	24	N	30°	E	30
4	Oak Stp.	30	S	5°	E	88
	Beech	20	S	50°	W	96
5	Sugar	24	S	76½	E	61¾
	Hackberry	15	S	54¾	W	8½
6	Beech	20	N	72	W	42½
	R. Oak	50	S	14½	W	19

Plat of Survey for Edward Moore, Wm. Boyer & Wm. C. Brown in the West-Half of Section Fourteen (14) Town Twenty Three (23) North, Range Six (6) West, two Narrow Strips of Ten (10) Acres being Conveyed by Moore to Boyer.

Surveyed Jan 29. & 30th 1864

P. C. Vawter Sup C

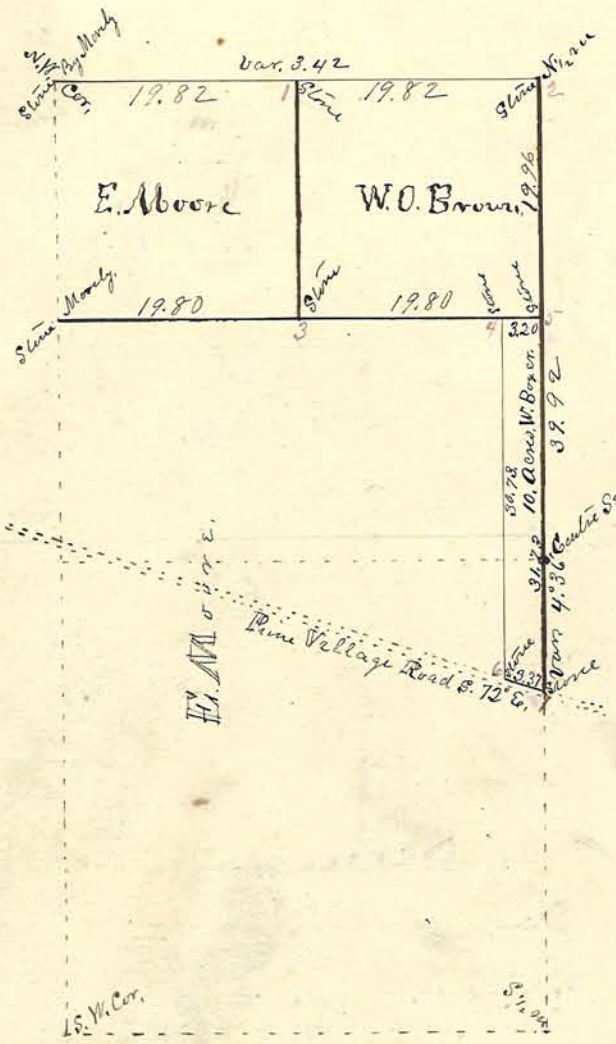

Corners.

1.	W. Oak	20	N	18¾	E	74½
	Do	24	S	53¾	W	68
2	Do	24	S	12¾	W	31½
	Do	22	S	31	E	56
3	Do	30	S	43¾	E	74
	Br Oak	12	N	53¾	E	28
4	Hickory	12	S	69	E	68
	W. Oak	27	N	28	W	46
5	Do	30	N	41	W	37
	Do	5	S	7½	E	26
6	Do	12	N	73¾	E	129
	Bl. Oak	12	N	49	W	37
7	W. Oak	40	S	16	W	184½
	Hickory	15	N	1	E	103½

Plat of Survey made for John Rosser. Feb. 2nd & 3rd 1863, in section four (4) in Barnetts Reserve below the mouth of Tippecanoe River. Beginning at the S.W. Corner of Section (4) four – thence South (40½°) East – with the S.W. line of said section one hundred (100) Poles – thence N 50° E. Eighty (80) Poles – thence N (40½°) W. one hundred (100) Poles – thence S (50°) W. with Reserve line eighty (80) Poles to the place of beginning, containing fifty (50) Acres.

A. J. Vawter C. S.

Corners & Witnesses

1. Stone.
2 " {W. Oak 20 in S 27½° W 40 lks.
{Red Elm 24 in. N. 50° E 79 "
3 Stone {W. Oak 18 in S 44½° E 46 "
{ " " 16 " S 74½ W 62½ "
4. Stone.

Aug 4th 1891 – After due notice I re ran the lines of above tract and found all the corners located except corner No. 1 which I located. I also located corner No 5 which is the S W cor. of the NW fr. quarter of section Twenty six (26) Township Twenty four (24) North Range Four (4) West from stamp of witness. see page 4 of this record. all at the instance of John Rosser

H. T. Cory Dep. C. S.

Plat of Survey in the East fractional half of the South West fractional Quarter of Section Twenty Six (26) Town Twenty three (23) North Range Five (5) West, the N.W. N.E. & S.E. Corners had been Established by Jno. Turner See page 73. The S.W. Corner of the Tract was determined from the Stump & a Witness taken when the Town of Cincinnatus was laid out. The purpose of the Survey was to determine the N.W. & N.E. Boundaries of said Town.

Surveyed for Wm. Ault. Feb. 3rd 1864

P.C. Vawter Dep C.S.

78.49

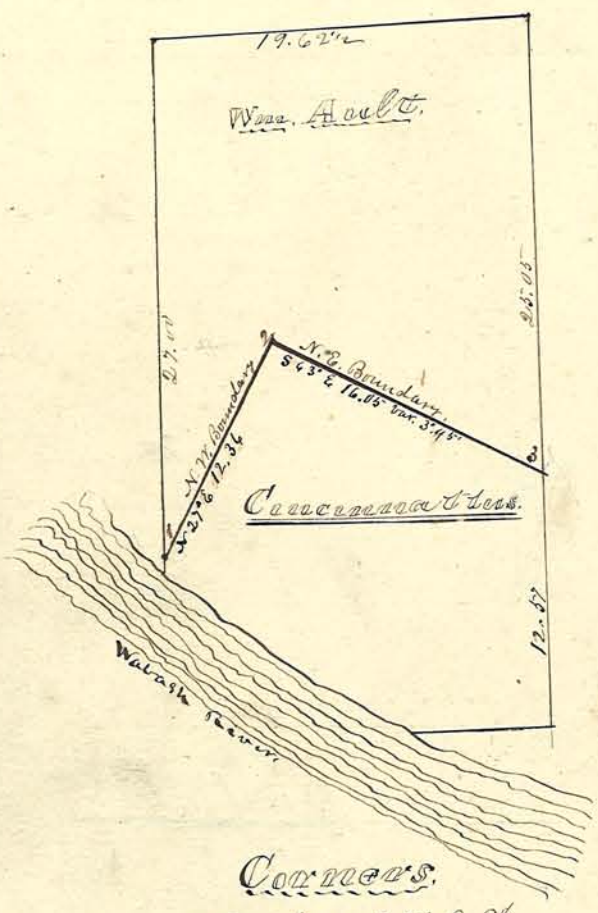

Corners.

1. Bl. Oak 12 S 30 E 88
Swp. Maple 7 S 77 W 83
2. W. Oak 24 S 6 W 72½
Bl. Oak 8 N 57½ E 18
3. W. Oak 24 S 23¾ W 30
DD 24 N 13¼ W 101

Stones planted.

Plat of Survey in the South Half of Section Twenty One (21) Town Twenty four (24) North Range Four (4) West. Made at the instance of Jno Barnard, sitting of fifty Acres Conveyed by him to Wm. Spring.

Feb. 5th 1864

P. C. Vawter Dep. C. S.

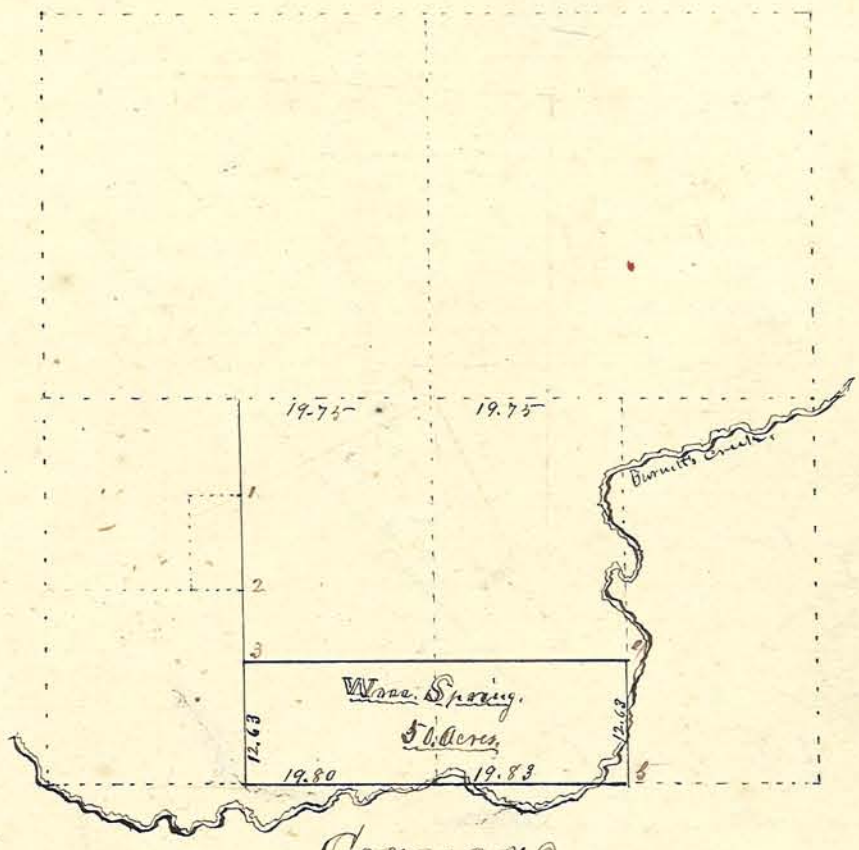

Corners.

1	W. Oak	30	S	57	E	55½
	Do	36	N	19¾	E	23
2	R. Oak	15	S	49¾	W	45
	Cherry	12	N	32¾	W	1.13
3	Sassafras	4	N	41½	W	49
	W. Oak Slp	30	S	33½	E	1.70
4	B. Walnut	24	N	78¾	W	86
	Elm	10	S	11¼	W	153
5	B. Walnut	10	N	23	W	8
	Do.	10	S	53	W	13½

Stones at all Corners.

Plat of Survey made for Joseph E. Ayers being a sub-division of parts of lots Nos. 6 & 7. of School lands in Section sixteen (16) Town (23) twenty three North, Range four west. beginning at the S.W. Cor. of the tract so divided.

A. J. Vawter Surveyor



1 Stone R.O. 24 A 4½ N 111
2 " North 17 ft
3 Iron Bar
4 Stone 17 feet South of Iron Bar

Plat of Survey for E. N. Cooper in the S. E. 1/4 of the S. E. 1/4 of Section Five (5) and the S. W. 1/4 of the S. W. 1/4 of Section Four (4) Town Twenty One (21) North Range Three (3) West. The line from Corners One (1) to Two (2) runs parallel with the North line of the tract & is fifty (50) links Distant. Other distances & Courses as indicated on the plat.

Survey made

Feb. 9th 1864

P. C. Vautier Dep. C. S.

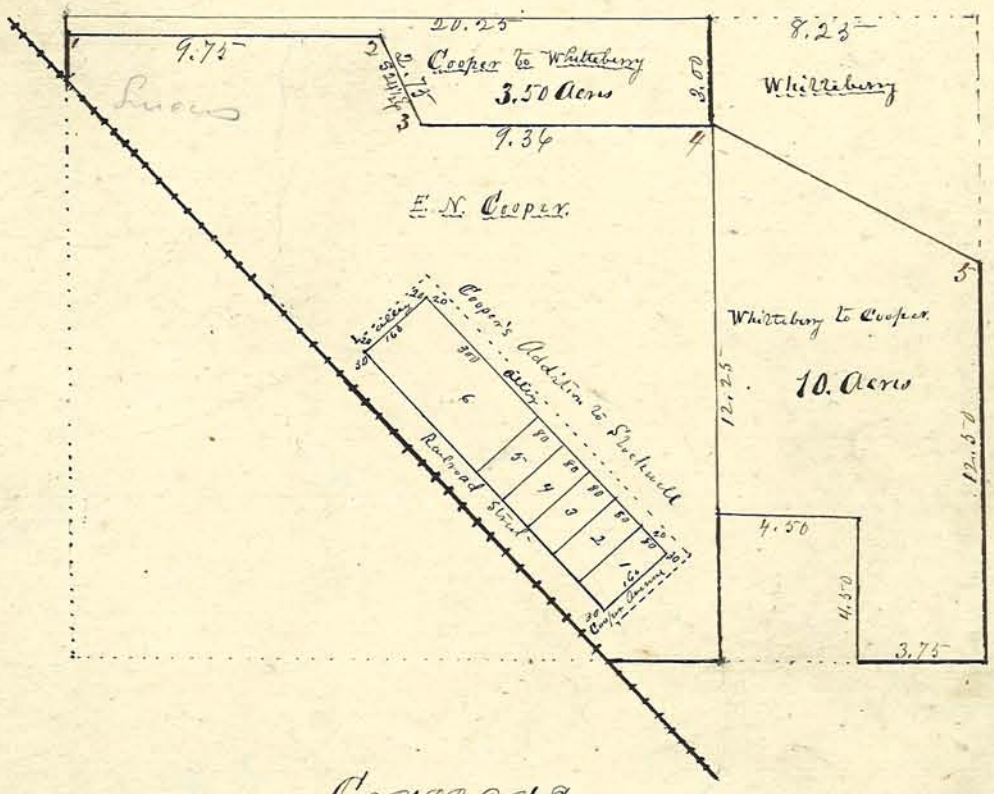

Corners.

1. Stone in Road.

2.	W. Oak	15	N	83	E	94
	Cherry	8	N	4 1/4	W	38
3.	W. Oak	24	S	18	E	40
	J. Oak	14	N	11 3/4	W	14
4.	B. Walnut	8	N	15	E	65
	Sycamore	15	S	26 3/4	E	121
5.	R. Oak	12	S	3	E	13
	Do	8	N	3 1/2	E	14

4.50
3.75
8.25

Plat of Survey in Section Thirteen (13) Town Twenty one (21) North Range Three (3) West, made at the instance of S. K. Richards, Other parties interested being present & Consenting to said survey. The Small lot marked "S. E" belongs to Sam. Everhart &, is 4.50 Chains E. & W. by 1.30 N. & S. At the N. W. a Stone was found located, & after due measurements, relating thereto was recognized as the true Corner.

Surveyed Feb. 10th 1864

P. C. Vandiver Dep. C. S.

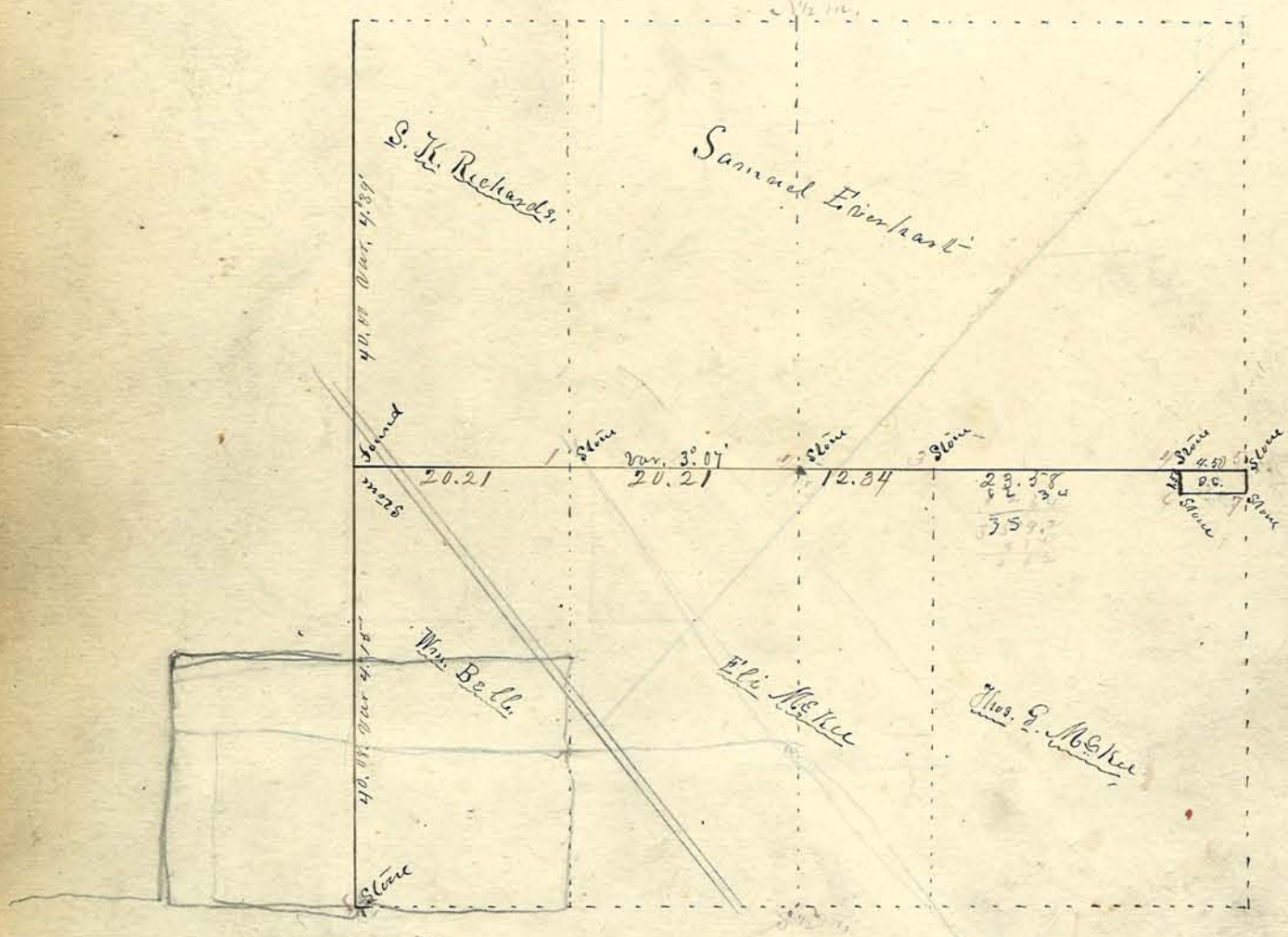

Corners.

1 B. Walnut 24 N 70¾ E 57
R. Oak 18 S 27¾ W 70

2 B. Walnut 30 S 62 W 12½

3 Bk. Oak 10 S 54¾ E 19
B. Walnut 6 S 38 W 26½

4 Bk. Oak 18 N 54¾ E 21

5 Stumps of Originals Standing
no other witnesses available,

6 W. Walnut 10 S 62½ E 12½

7. no trees available,

8. W. oak stump 30 South 2.43 } sig.
do 24 S. 30¾ W 2.13
found Error in bearing to this corr.

Plat of Survey made in the S.W. 1/4 of the S.W. 1/4 of Section twenty seven (27) in Town twenty three (23) North, Range four (4) West, for Henry Taylor. Survey made Feb. 12th 1864.

A. J. Vawter C. S.

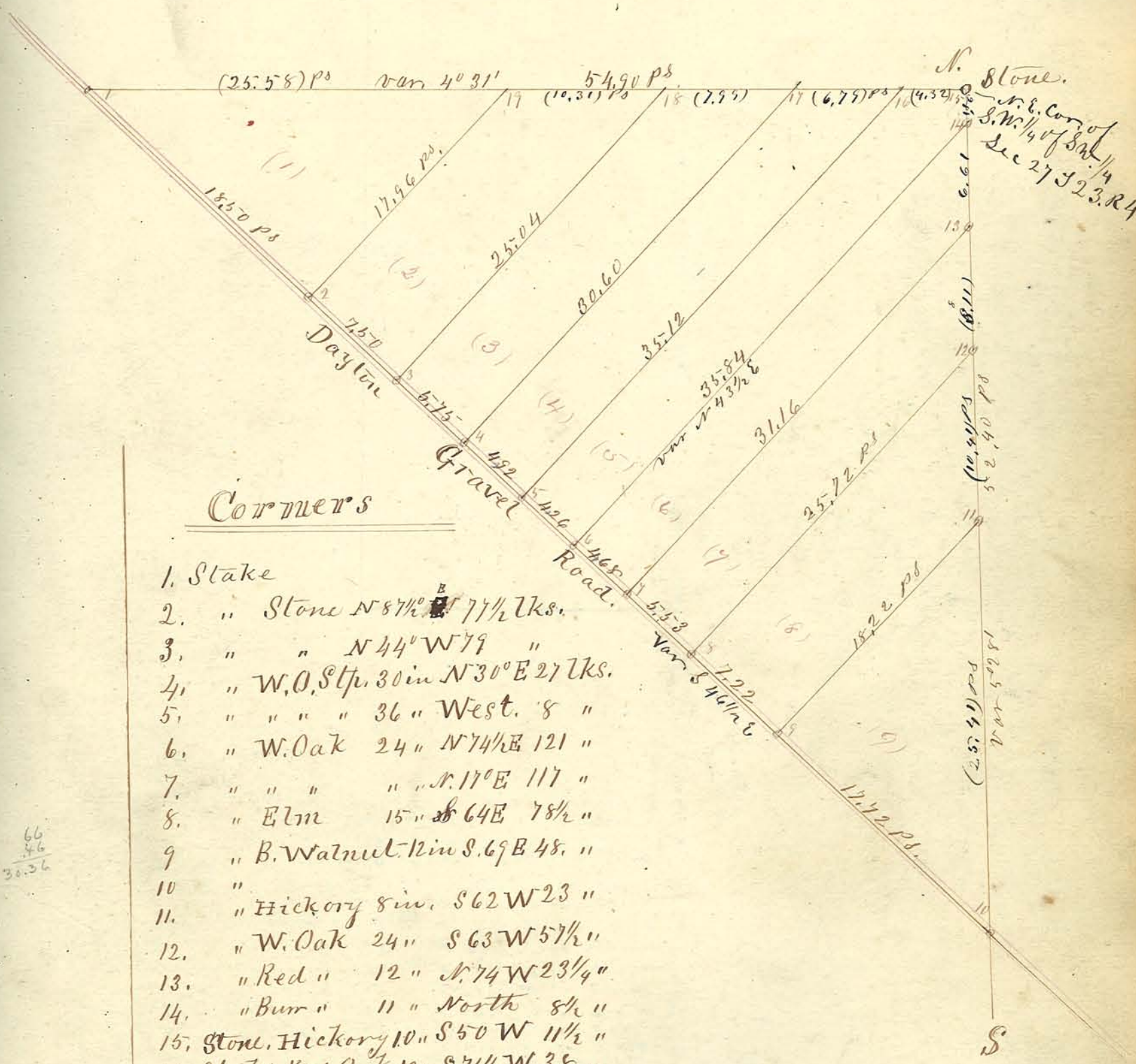

Corners

1. Stake
2. " Stone N 87½° E 77½ lks.
3. " " N 44° W 79 "
4. " W.O. Stp. 30 in N 30° E 27 lks.
5. " " " " 36 " West. 8 "
6. " W. Oak 24 " N 74½ E 121 "
7. " " " " " N. 17° E 117 "
8. " Elm 15 " S 64 E 78½ "
9. " B. Walnut 12 in S. 69 E 48. "
10. "
11. " Hickory 8 in. S 62 W 23 "
12. " W. Oak 24 " S 63 W 57½ "
13. " Red " 12 " N. 74 W 23¼ "
14. " Burr " 11 " North 8½ "
15. Stone. Hickory 10 " S 50 W 11½ "
16. Stake Red Oak 12 " S 74½ W 38 "
17. " W. " 26 " S 15° W 20¼ "
18. " " " Stp 24 in S 6½ E 24½ "
19. " Hickory 7 in S 11° W 12½ "

The stake on Gravel Road are N 43½° E, 46 links from center of road. The corners are in center of road.

66
.46
30.36

Plat of Subdivision of the E½ of the S. W. ¼ of Section Two Eight (28) Town Twenty four North (24) Range Four (4) West.

Surveyed at the instance of Wm. F. Kellogg Et al. all pa[illegible] interested being duly Notified.

Feb. 15 & 16th 1863

P. C. Vanter Dep. C. S.



Corners.

1	W. Oak	24	N	25	W	15
	Sugar	6	N	61¼	E	13
2	Pin Oak	30	S	58	E	19½
	Jack Oak	5	N	88¼	W	17½
3	Red Oak	6	S	73	W	24½
	White Oak	5	S	43½	E	30½
4	Pin Oak	20	S	43	E	49½
	Hickory	15	S	71¾	W	31
5	Hickory	18	S	53¼	W	65
	Red Oak	20	S	51½	E	71½
6	Hickory	30	S	4½	E	52
	Burr Oak	14	S	32¼	W	62
7	W. Oak	20	S	82	W	32
	Bl. Oak	8	N	29½	E	16½
8	W. Oak	30	N	72½	W	38½
	Hickory	24	N	53¾	E	70½
9	W. Oak	6	N	41	E	38
	Do Stump	36	S	84½	W	57
10	W. Oak	18	S	80	E	70
	Do	30	N	66¼	W	88
11	W. Oak	18	S	80	W	78
	Do	30	N	46¼	E	133½
12	W. Oak	24	N	62	E	54½ Orig.
	Bl. Oak	10	S		W	62

A. Stone at each Corner.

Plat of Survey of the North East fractional 1/4 of Section ...n (10). Town twenty three (23) North, of Range four (4) West, made ... part, December the 23rd 1863, for S. W. Parker, James Wolf, and John Roult;

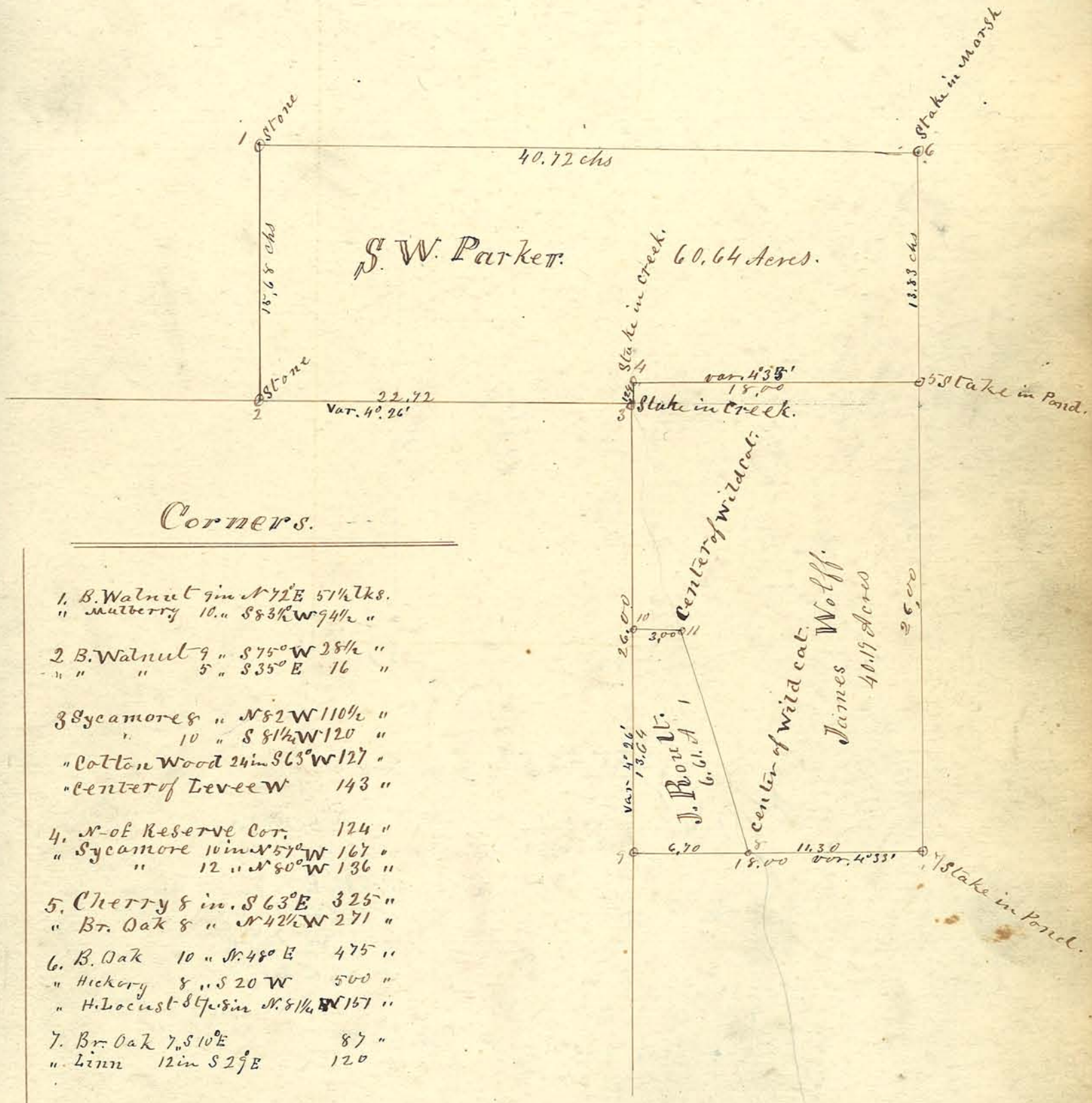

Corners.

1. B. Walnut 9 in N 72° E 51½ lks.
" Mulberry 10 " S 83½° W 94½ "

2. B. Walnut 9 " S 75° W 28½ "
" " " 5 " S 35° E 16 "

3. Sycamore 8 " N 82 W 110½ "
" 10 " S 81¼ W 120 "
" Cotton Wood 24 in S 63° W 127 "
" Center of Levee W 143 "

4. N. of Reserve Cor. 124 "
" Sycamore 10 in N 57° W 167 "
" 12 " N 80° W 136 "

5. Cherry 8 in. S 63° E 325 "
" Br. Oak 8 " N 42½ W 271 "

6. B. Oak 10 " N. 48° E 475 "
" Hickory 8 " S 20 W 500 "
" H. Locust Stp. 8 in N. 81¼ W 151 "

7. Br. Oak 7 " S 10° E 87 "
" Linn 12 in S 29° E 120

Survey made June 10th 1863. in Section twenty Seven (27) Town twenty four (24) North, Range four (4) West. including the west half of the North West 1/4 of Said Section. Beginning at the North west corner thereof. A. J. Morely and H. Walker chainmen. Abijah Johnson Flagman. Survey May June 10th 1863

A. J. Vawter C. S.



Corners.

1. Stone { White Oak 12 in N 31½° E 115 lks.
B. Walnut 7 " S 11½ E 272½ "

2. " { Red. Oak 20 " S 52½° E 59½ "
W. " 26 " N 89½ W 139 "

3 " { Red " 26 " S 37° W 75½ "
W " 28 " N 64½ E 66 "

4 Stake & Original witnesses.

Plat of survey made for James Wallace in the N.W 1/4 of Section (28). Town twenty three North, Range four (4) West, beginning at a stake in the south line of said 1/4 section on the S.W. margin of the La Fayette and Newcastle State Road sixty nine ~~forty~~ hundredths (69.40) plees east of the S.W. corner of said 1/4 section. Stakes were placed at the corners - except those on the road, which were placed a little back from the road.

A. J. Venter C.S.

Feb. 21st 1864.

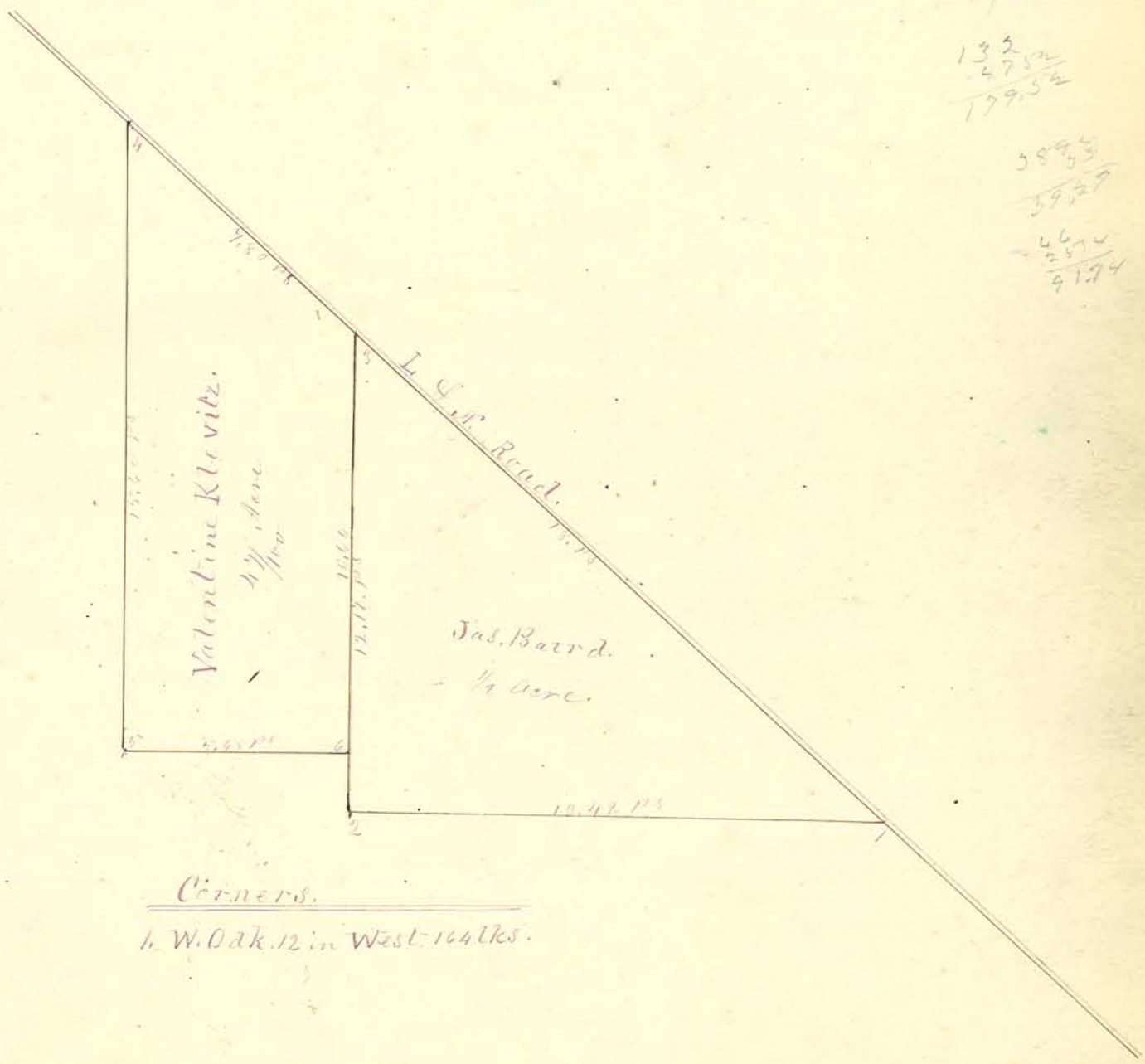

Corners.

1. W. Oak. 12 in West. 164 lks.

Plat of Survey in S. E ¼ of Section Three (3) made at the instance of Wm Lesley, and in the N. W. ¼ of Section Eleven (11) made at the instance of John. Swartz, both in Town Twenty three (23) North Range Three (3) West. parties present and Consenting. Schwartz "Mill Lot," is bounded as follows in part. From Corner No. 8, on Bank of "Wild Cat," up said Stream with the Meanders of 18.75 Chains. Thence North 45° East, 11.36 Chains to the East line of the Section, Thence North with said line 4.67 Chains to the N. E. Corner ¼ Sec.

Surveyed Feb. 24 & 25th 1864 P. C. Vautier Dep.

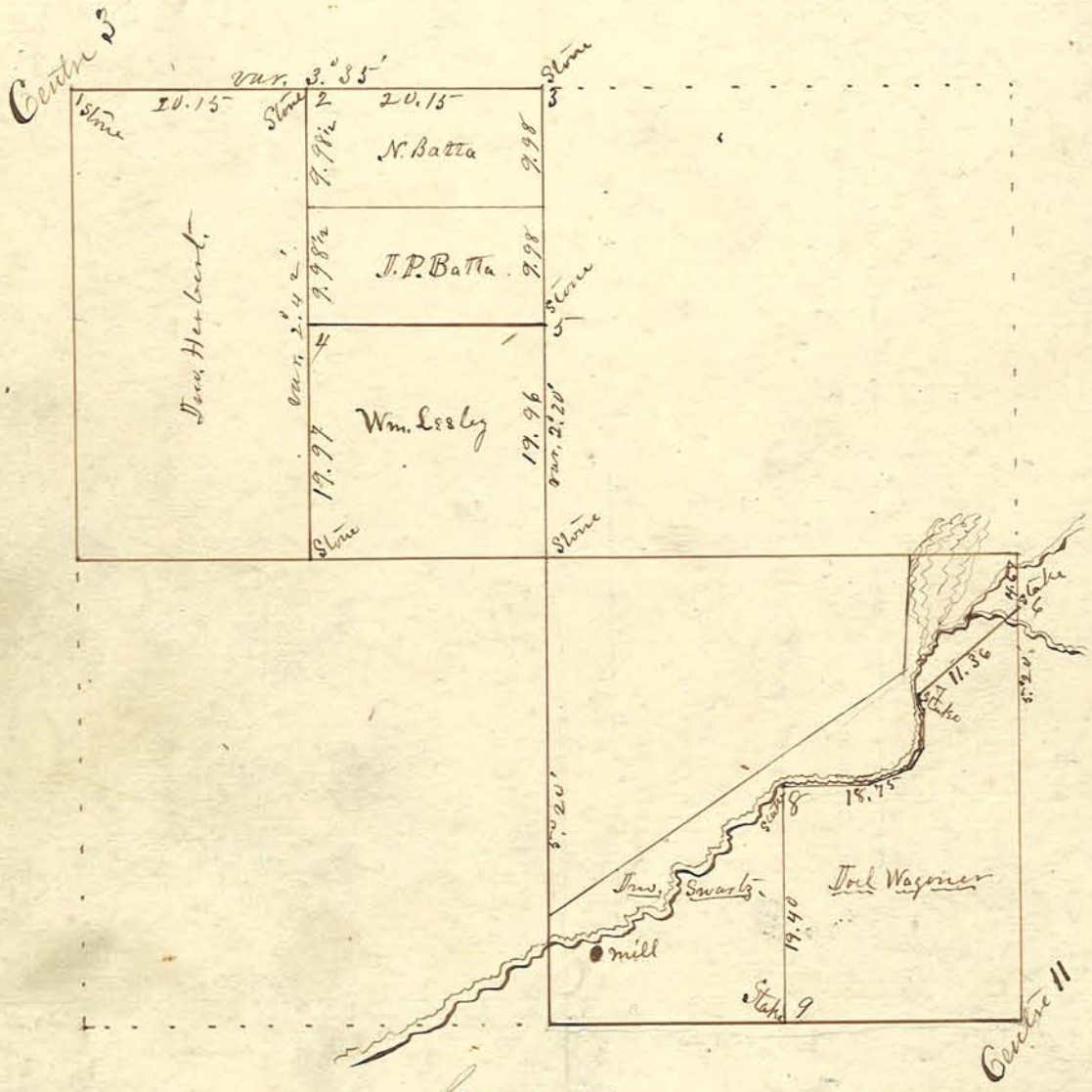

Corners.

1.	Elm	24	S	55 3/4	E	13 1/2
	Hickory	24	N	31 3/4	W	34 1/2
2.	Buck	24	S	7 1/2	E	29
	Elm	7	N	57 1/2	W	36 1/2
3.	Elm	12	S	50	E	79 1/2
	Br Oak	24	N	60	E	88 1/2
4.	W. Oak	54	S	60 3/4	E	211
	Do Stp.	36	N	13	E	34 1/2
5.	Elm	20	S	63 1/2	W	2.10
	W. Oak Stp.	36	N	79	E	26
6.	Elm	12	N	30	E	20
	Do	12	S	64 3/4	W	27
7.	Sycamore	20	N	63	W	24
	Willow	16	N	35	E	57
8.	Sycamore	40	S	8 1/2	E	37 1/2
	Do	20	S	66 3/4	W	39

Plat and Notes of Survey for Wm. Dane in the W½ S.E. ¼ of Section Thirty One (31) Town Twenty Three (23) North Range Four (4) West.

Survey made

Feb. 29th 1864 P. C. Vautier Dep. C.S.

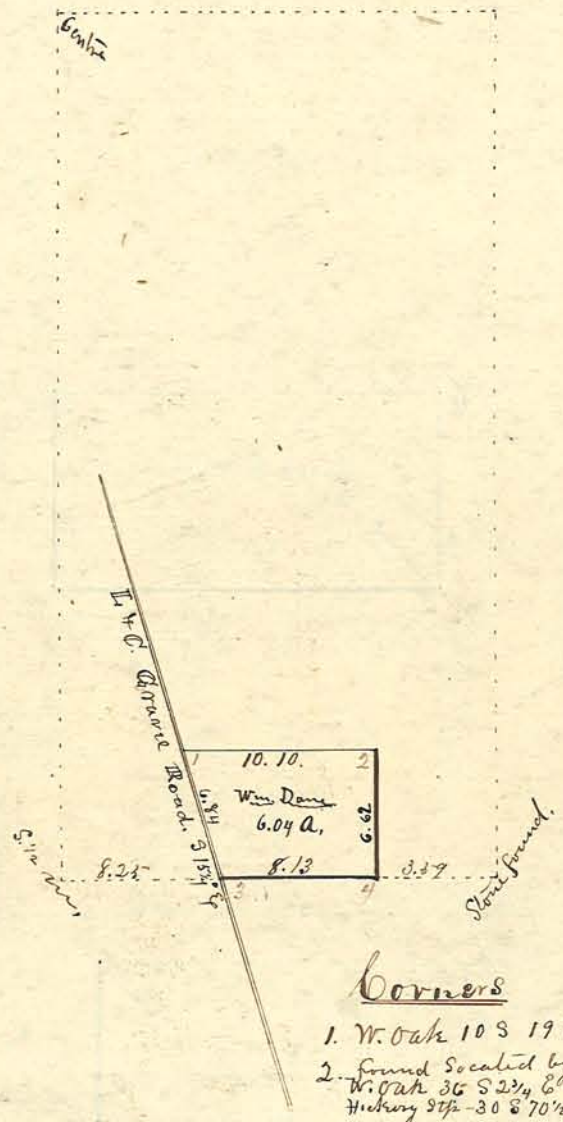

Corners

1. W. Oak 10 S 19 W 84
2. found Socated by post
W. Oak 36 S 2¾ E 85
Hickory Stp - 30 S 70½ E 17
3 W. Oak Stp 22 N 81¼ W 55
4. found post —
W. Oak 24 N 65 W 53
Do Stp. 36 S 9¼ E 41

Plat of Survey March 3rd 1864 for Jacob Smiley, being the N½ S. E. ¼ of Section Six Town Twenty four (24) North, Range Five (5) West. Mounds with posts, marked at the S½ m. S. E. Corner, & E½ m. Also, the S½ m. of Sect 31 Town 25 from which the m. of Section 6, T. 24 was determined.

Also Survey March 4th 1864 for Ewing Smiley relocating the N. W. & S. W. Corners of the S. W. ¼ of Section Four (4) Town Twenty four (4) Range Five (5) the Tract having been previously surveyed by E. Summers.

P. C. Vawter Dep. C. S.

April 17-1882. At the Instance of R. A. Lockwood I made a survey for the purpose of examining into the correctness of a stone set for the Corner at the N.E. corner of Section Six (6) & also for the purpose of establishing the East line of said Section Six (6) & fixing Corners 1 & 2 on said line. I found the stone set for the North East Corner to be substantially Correct. Parties owning to the West of said present & consenting, & R. A. Lockwood representing his Mother owning to to the East. P. C. Vawter C.S.

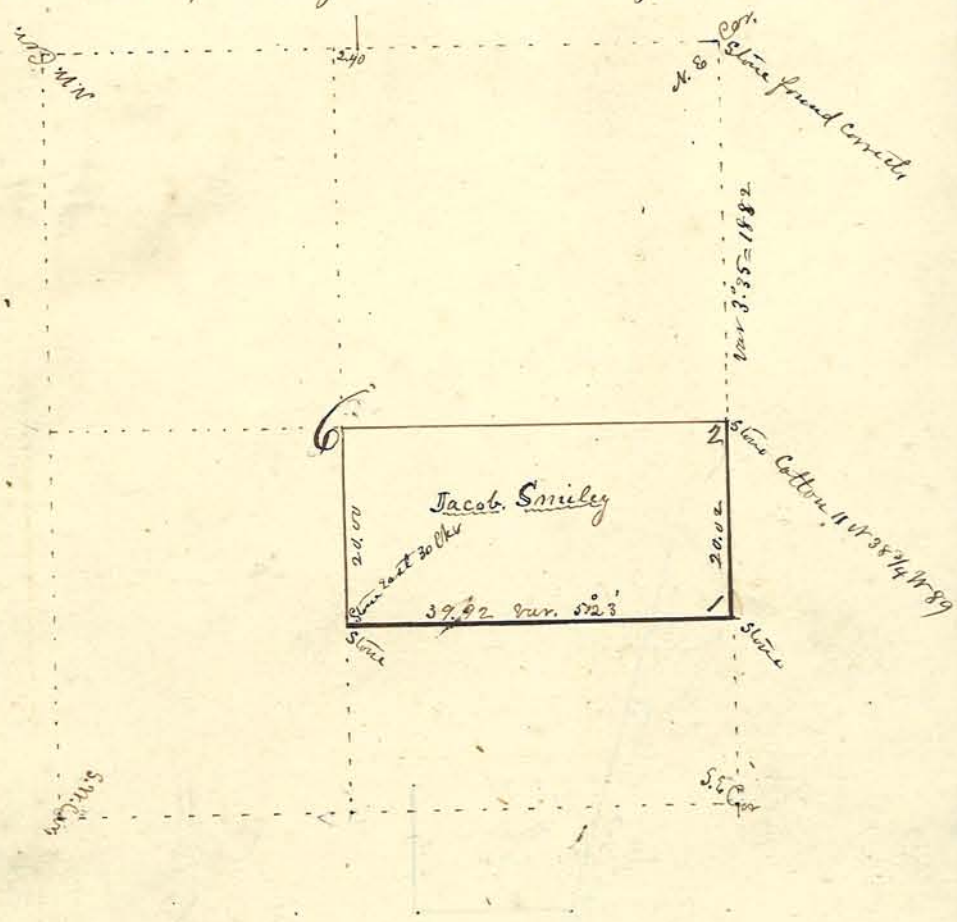



Plat of Survey in Section Eleven (11) Town Twenty Three (23) North Range Six (6) West made for Wm. Brown & Lewis Hornsighouse.
March 7th & 8th 1864
P. C. Vawter Dep. C. S.

April 6th 1880 - I subdivided the South East Quarter of Section platted below & located Corners 9 & 10, for D. E. Widener; Also Corner 11 for W. T. Foster, whose lands are directly South in Section 14 - D. E. Widener & W. T. Foster claimants
P. C. Vawter C. S.



Corners.

1 Hickory 36 S 84½ E 47
W. Oak 12 N 1¾ E 45 - Immions
2 W. Oak 24 S 73¾ E 30.
Bl. Jack 12 N 36¼ W 40
3 W. Oak 30 N 88½ E 24 - Immions
Do 33 S 18 W 24
4 Do 24 N 26 E 61
Do 24 S 38¾ E 62½
5 B. Walnut 8 N 2¼ W 91
W Oak 24 S 75½ W 75
6 B. Walnut 6 S 47 E 9
Elm 7 N 73¾ E 8
7 & 8 See Page 230

9 Stone { B. Oak 10 S 36¼ W 77
Do 12 N 73 E 151½
10 " { B. Oak 12 N 14 E 59½
B. Oak 10 N 57¼ E 90½
11 " { W. Oak 30 N 41 E 34 original
Do 20 S 22½ E 71

Plat of Survey of the N.W. ¼ of the S.W. ¼ Section Nine (19) Town twenty three (23) North, Range four (4) West. Beginning at the N.W. cor. of said ¼ section thence South var. 4° 45'. 80.06 Poles to a Stake – thence East var. 1° 38' 76 $\frac{22}{100}$ Poles to a stake – thence West 77 $\frac{72}{100}$ Poles to the place of Beginning. var. 3° 12' 80 $\frac{06}{100}$ Poles to ~~the Place of Beginning~~.

Surveyed for Silas Steeley March the 12th 1864.

A. J. Vawter Surveyor.



Corners

1. Stone. Wild cherry 12 in. N. 44½° W. 65 lks.
2. Stake. " " 15 in South 54½ "
3 " No witness.
4. " Wild Cherry 12. N 70° W 156 "

Plat of Survey in the S.W. ¼ of the N.E. ¼ of Section Twenty three (23) Town Twenty four (24) North, Range four (4) West. Also a small Tract marked "Cooper to Burch" in the S.E. ¼ same Section Town & Range. The five acre lot on the North begins at the N.W. Corner of the above named ¼ of ¼. Thence East with North line to the East bank of Burnetts Creek, Thence down the Channel of said Creek, & westward as indicated in plat. The other two tracts begins at the Center of the Section & run as indicated below.

Surveyed for Wm. Burch Et-al. March 10th 1864

P. C. Vautier Dep. C. S.

2.49

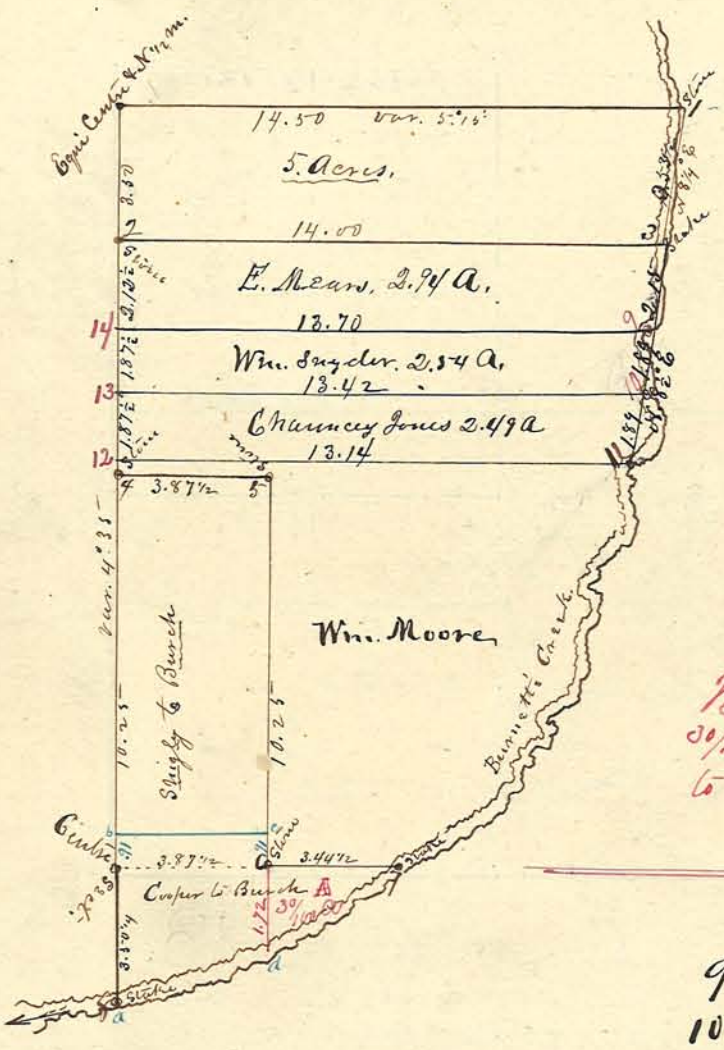

Corners.

1 Sycamore 14 N 79¼ & 1.06
2 W. Oak & S 87½ W 57½
Do Stp 30 S 52¾ & 96½
3 Sycamore 36 N 54 W 149½
4 W. Oak & N 80¼ W 53
Do Stp 36 N 65½ & 30
5 W. Oak 33 N 6½ W 38
R Oak 10 S 80½ & 49½
6 Cherry Stp 13 S 78½ W 68½
7 R. Oak 9 N 60 & 97 Lwinny
Do 8 S 73¾ & 63
8 R. Oak 8 S 55½ & 102

Note Tract Marked "A" containing 30/100 of an Acre Conveyed by Wm Birch to Wm. Moore — Nov. 18 — 1864 —

P. C. Vautier C. S.

Corners-

9 B. Tack 14 N 65 & 77
10 Equi Distant from Cors. 9 & 11 - 189 links from Each
11 Sycamore 14 S 77½ W 54
12 North of Cor. 4 - 28½ links
13 & 14 as indicated on Plat. No. witnesses

Feb. 6th 1866 — Surveyed three Several tracts marked on Plat "E. Mears", "Wm. Snyder" and "Chauncey Jones", Survey being made at the instance of William Moore and the Several Tracts by him Conveyed to those parties. The dividing lines are run parallel to the North line on the Plat.

P. C. Vautier Surv. T. C.

Note — Tract asked of 1.36 Acres and running 66 feet north of the Quarter Section line Conveyed by Wm. Birch to Oscar B. Todd and Samuel Thomas.

Aug. 18. — 1867.

P. C. Vautier C. S.

Plat of Survey for Philander Craig et. al. in Section four Town twenty three (23) North Range five (5) West. Said Craig claims the S. E. ¼. Except two acres in the N. E. Corner. the N. E. ¼ of the S. W. ¼. The E½ of the N. W. ¼ and the E½ of the W½ of the N. W ¼ of Said Section

Survey made March 11th & 12th 1864

P. C. Vawter Dep. C. S.

August 2nd 1865 = At the instance of Gerad Alper et. al. I this day divided the N. fr. ½ of the N. E. fr. ¼ of this Section & Established Corners 13. 14. & 15. Wm. M. Lacy & Hiram Hadden Chainmen –

P. C. Vawter C. S.

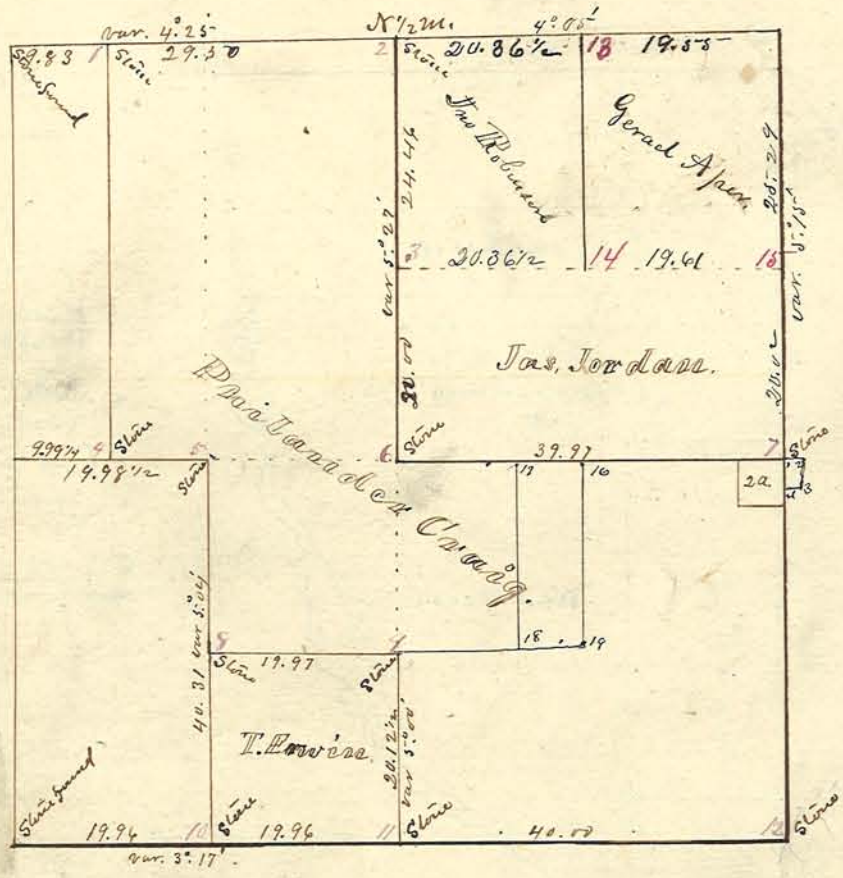

Corners.

1 Br. Oak 15 S 89¼ W 100
2 Jack Oak 12 S 7¼ W 2 8/10
3 W. Oak 48 N 2 E 139
4 W. Oak 36 N 44¼ W 80
DO 10 N 31¼ E 97
5 Bl. Oak 15 S 6¾ W 89½
DO 12 S 30 E 71½
6 W. Oak 14 N 48 E 19 } Relocated Jan 21/76 W. Oak 20 N 41 E 33 P. C. Vawter Dep. C. S.
DO 9 N 27 W 17
7 Bl. Oak 12 N 30¼ W 213
DO 15 N 81¾ E 298½
8 W. Oak 24 N 15¼ W 37
DO 30 S 65¼ E 72½
9 DO 22 N 21½ E 39
DO 25 S 9 E 74
10 Hickory 12 S 11 W 18½
W Oak 9 N 56½ W 36½
11 DO 30 N 54½ W 288½
Large Rock "W" S 52 E 47
12 B. Oak 30 N 17 E 2.63 Original
Jack Oak 12 S 52½ W 38

13. Stone with W. O. Stake under

14 Hickory 6 N 54¼ E 14⅓
Jack Oak 10 S 55½ W 37

15 W. Oak 16 N 71 W 12⅔
B. Walnut 7 S 23⅓ E 81⅓

Surveyed March 30 1876 Nathan B. Lyon Chainman established and set stones for corners 16. 17. 18. 19. the lines established south 14 from which a stone North with an angle is N 30 W 1,33 also Surveyed a lot in the 3 as above, and drove 2 iron bars 2 long & 2 and 4 stones & 1 the lot is 14 rods 6.33 rods long

Plat of Subdivision of the N½ of the S.W¼ of Section Twenty Two (22) Town Twenty Three (23) North Range Five (5) West.

Survey made at the instance of Thomas. Baldwin, Jer. Rosa Et-al

March 14th 1864

P. C. Vawter Dep. C. S.

May 9th 1872. Subdivided the S.W. ¼ of this Quarter for, Hatton + Cox, & located corners 10 + 11. Parties present + consenting. P. C. Vawter C. S.

Mch - 1889. For — Cox + Hall Cain located corners numbered 12 + 13. Everett B. Vawter Sur. T. C.

Dec 2nd 1891 For Wm Wilson et al. I located corners numbered 2 + 7 Tom Cory Sur. T. C.

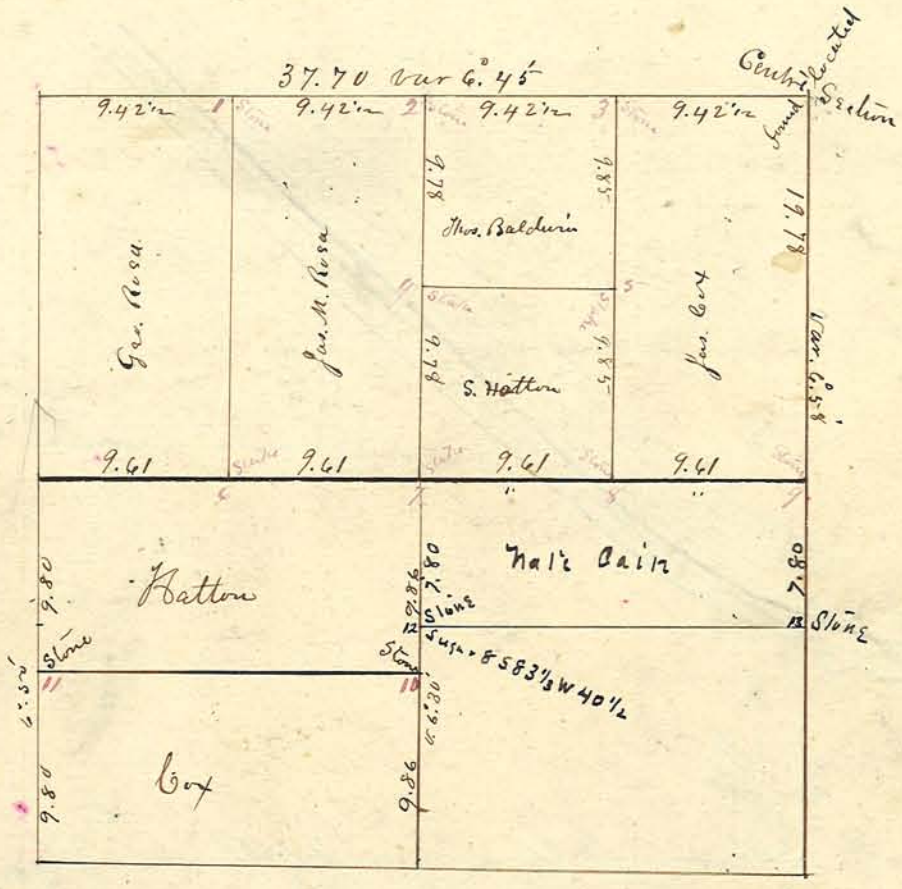

CORNERS.

1 R. Oak 18 N 8¼ E 121
W. Oak Stp. 48 N 63 W 87

2 Sugar 20 N 26¾ E 72½ — B. Walnut 12 S 27° E 60 } 1891
Do 25 N 16½ W 67 Stone N 55° W 27½ }

3 W. Oak 20 S 9¾ E 1
Do 30 N 26½ W 47

4 Do 8 S 63 E 25
Do 36 N 41 E 98½

5 B. Walnut 18 S 88½ E 49
Ash 10 N 14½ E 34

6 W. Oak 18 N 1¼ E 22

7 Sassafras 7 N 1¾ E 27 — Sugar 5 S 2° E 66 } 1891
W Walnut 10 S 14½ W 4

8 Hickory 10 S 46¾ W 15
W. Oak Stp. 27 N 37½ W 9½

9 W. Oak 22 N 72¼ W 64
Do 40 S 13 W 61

10. W. Oak Stp 36 N 61½ E 21⅔
Hickory 10 S 9 E 52½

11. W. Oak 7 N 39 E 12
Dogwood 9 N 75 W 10⅓

Plat of Survey for Elizabeth Bousman in the N.W. fractional 1/4 of Section Two (2) Town Twenty Three (23) North Range Four (4) West. Description — Beginning at the W. ¼ M. Thence North 11.00 Chains. Thence N 67¾° E 3.69 Chains. Thence South 12.39 Chains. Thence West 3.45 Chains to Beginning point. Also Established the Corner Equi Centre & West ½ mile.

March 16th 1864

P. C. Vautier Dep. C.S.

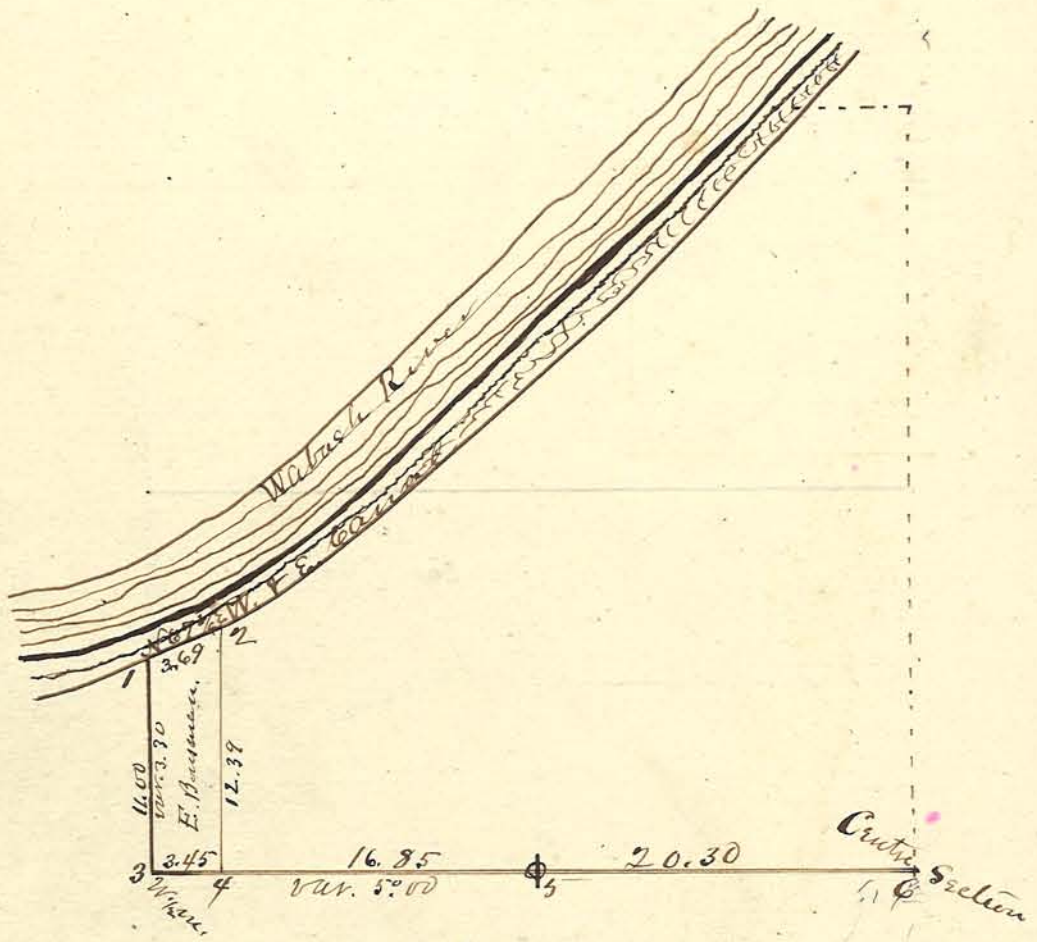

Corners.

1	Sycamore	10	S	12¾	W	86
	W. Oak	3	S	25¼	E	44
2	W. Oak	3	S	52	W	59
	Cottonwood	10	N	44	W	1.09
3	found Located. planted Stone					
4	W. Oak	8	S	47	E	16½
	Do	6	S	47	W	13
5	Do	30	S	62¼	W	81½
	Bl. Oak	20	S	9	E	79½
6	See Page 143					

Stones set at all Corners.

Plat of Survey of Forty Acres in the West end of the North Fraction of the N.E. fractional Quarter of Section One (1) Town Twenty-Three (23) North, Range Six (6) West, made at the instance of Sam. Bingham.

March 18th 1864

P. C. Vawter Dep. C. S.

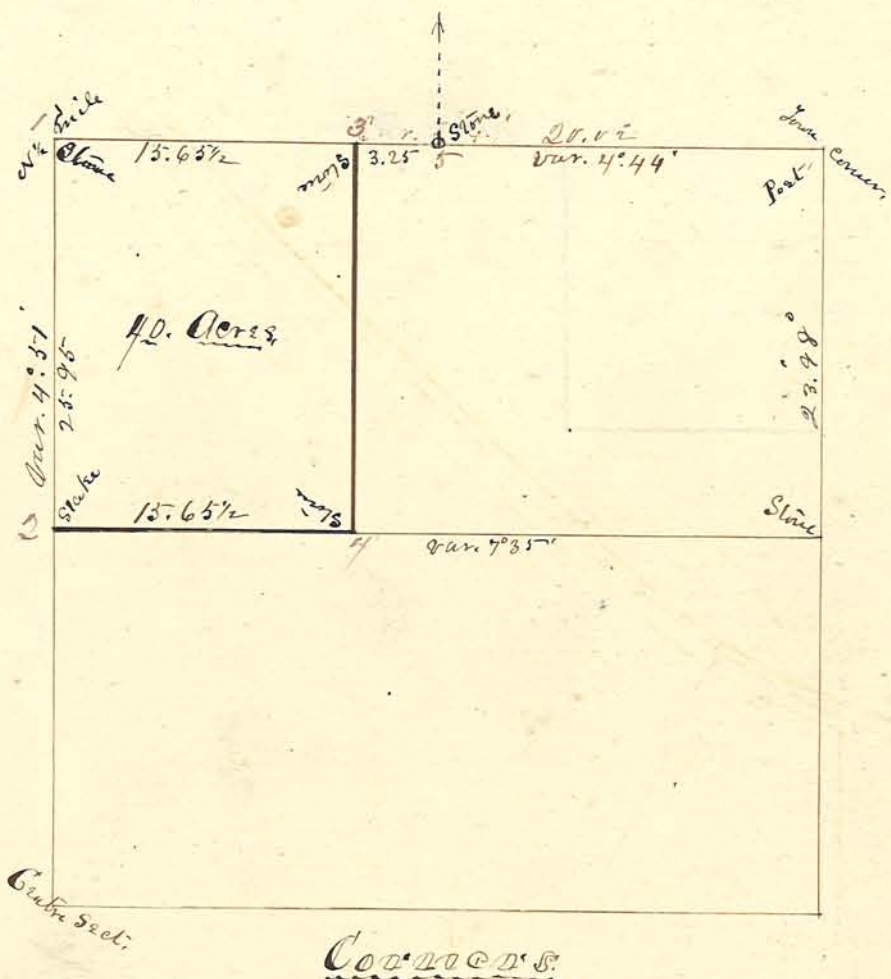

Courses

1 4 2. See Book A. Page 243.

3 Jack Oak 10 S 34½ W 47
W. Oak 30 S 19 E 119½

4 W. Oak 14 S 82½ E 65
Bl. Oak 14 N 18 E 2.5

5. Stone only.

Plat of Survey of 20. Acres for Isaac Boots & Brother in the N. W. Corner of the N. E. ¼ of Section Twenty Six (26) Town Twenty Two (22) North, Range Four (4) West.

Surveyed March 21st 1864

P. C. Vawter Dep. Sur.

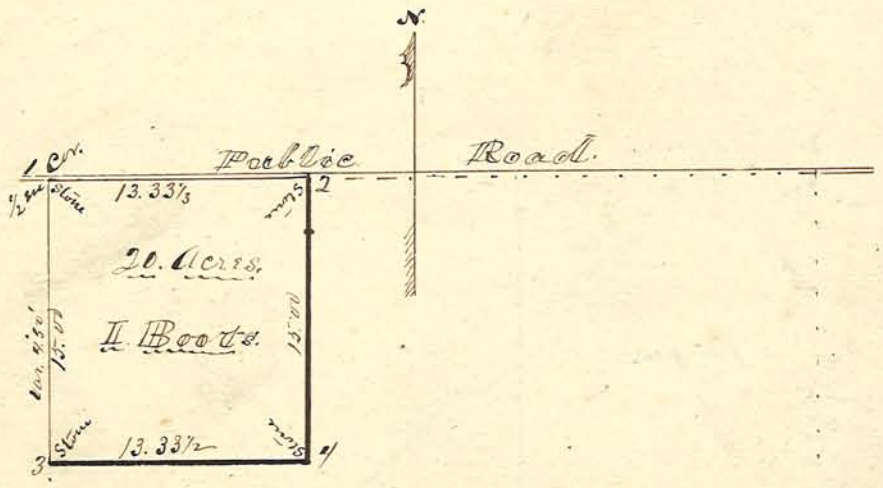

Corners.

1 Stone found Located.

2 B. Walnut 18 S 45¼ E 39

3 B. Walnut 12 N 50 E 2.33

4 B. Walnut 12 N 33¼ W 205½

Plat of a Survey made for Jacob Sickler in the W. 1/2 of the South E. 1/4. Section thirty one (31) Town twenty three (23) North. Range four (4) west — Survey made March 17th 1864.

A. J. Vawter Surveyor. T. C.

July 5th 1870

Made Survey of five Lots or Tracts lying South & West of Gravel Road. Dimensions are in feet — done for Jacob Sickler —

P. C. Vawter C. S.

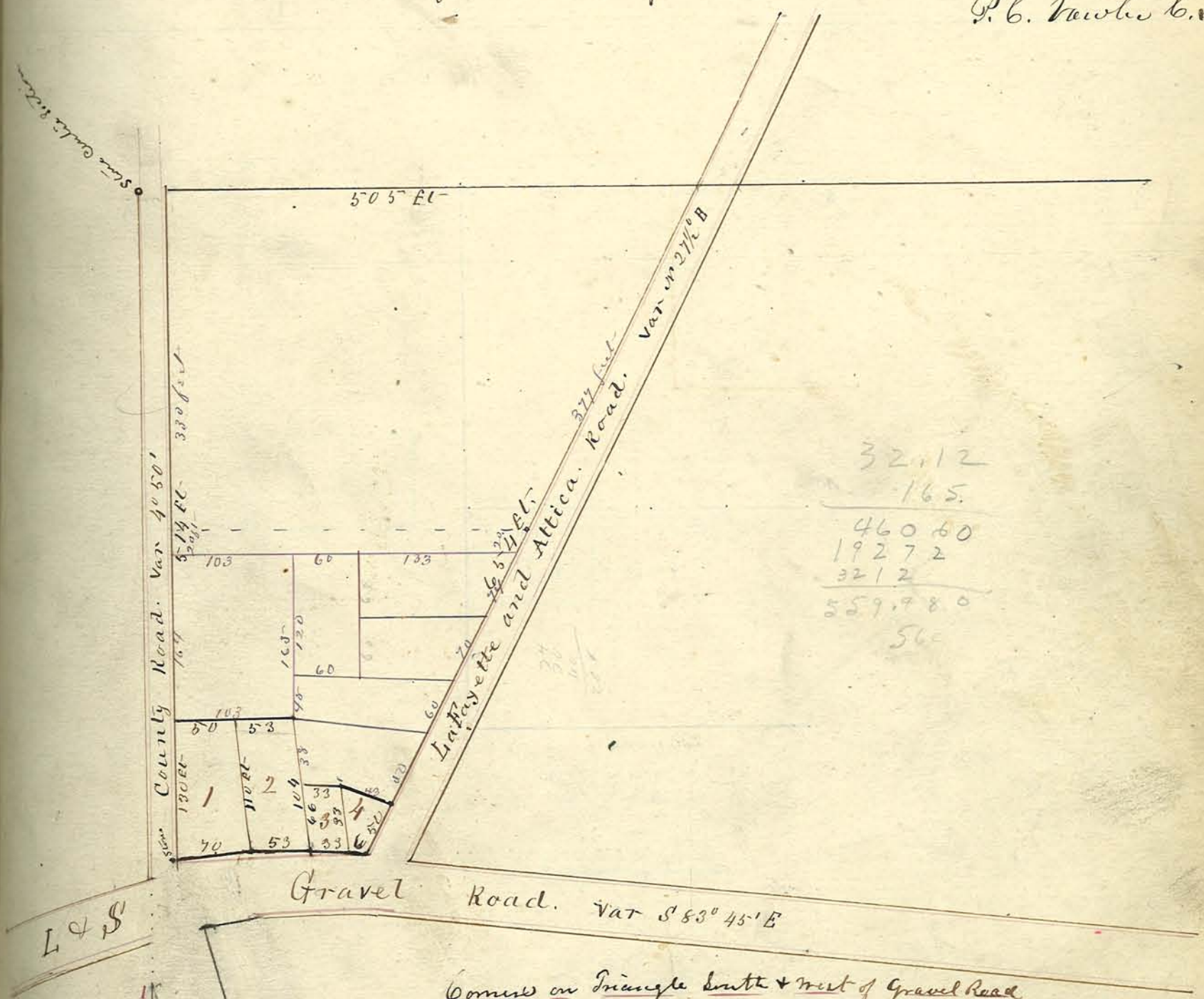

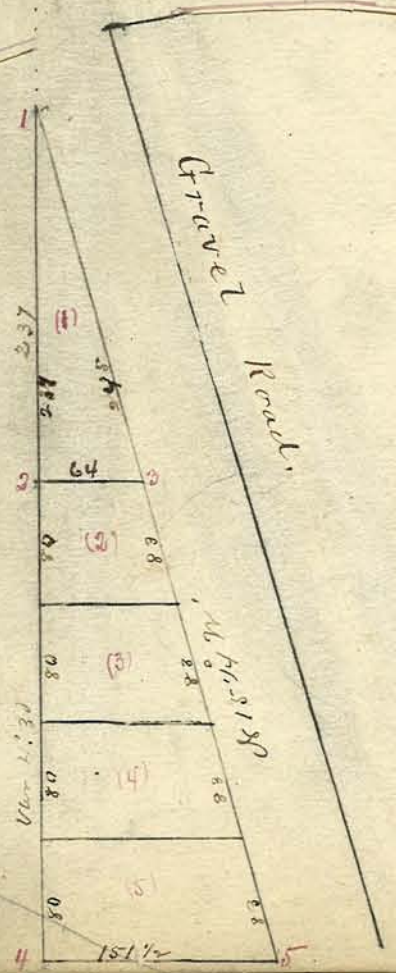

Corners on Triangle South & West of Gravel Road

1 Stone (24 in. by 18 in.) 744½ feet South of Stone at centre Section

2 " Red Oak 14 N 3¾ W 67 links

3 " " " " "

4 " " " " "

5 " Red Oak 8 N 15¼ W 111½ "

Diagram & Notes of Survey in the West fraction of the North West Quarter of Section Thirty one (31) Town Twenty Three (23) North Range Three (3) West. 2nd Principal Meridian.

Survey made at the instance of John James.

March 28th 1864

P. C. Carter Dep. S.



Corners.

2. W. Oak 24 S 13¾ E 94
3. Double Hickory 15 S 63¼ E 92
4 & 5 Stones Only
6. Jack oak 2 N 33½ E 9

Plat of Survey March 30th 1869 for J. G. Carnahan & J. B. Falley in the W½ S.E¼ of Section Thirty Two (32) Town Twenty three (23) North Range Four (4) West, Also April 1st 1869, for Michael Denslinger in the W½ S.W.¼, of Section, Town, & Range as above, and also a tract of 12½ Acres in the N.E. Corner of the N.W. fractional ¼ of Section Five, (5) Town Twenty ~~two~~ (22) North, Range Four (4) West.

P. C. Carter Dep. C.S.

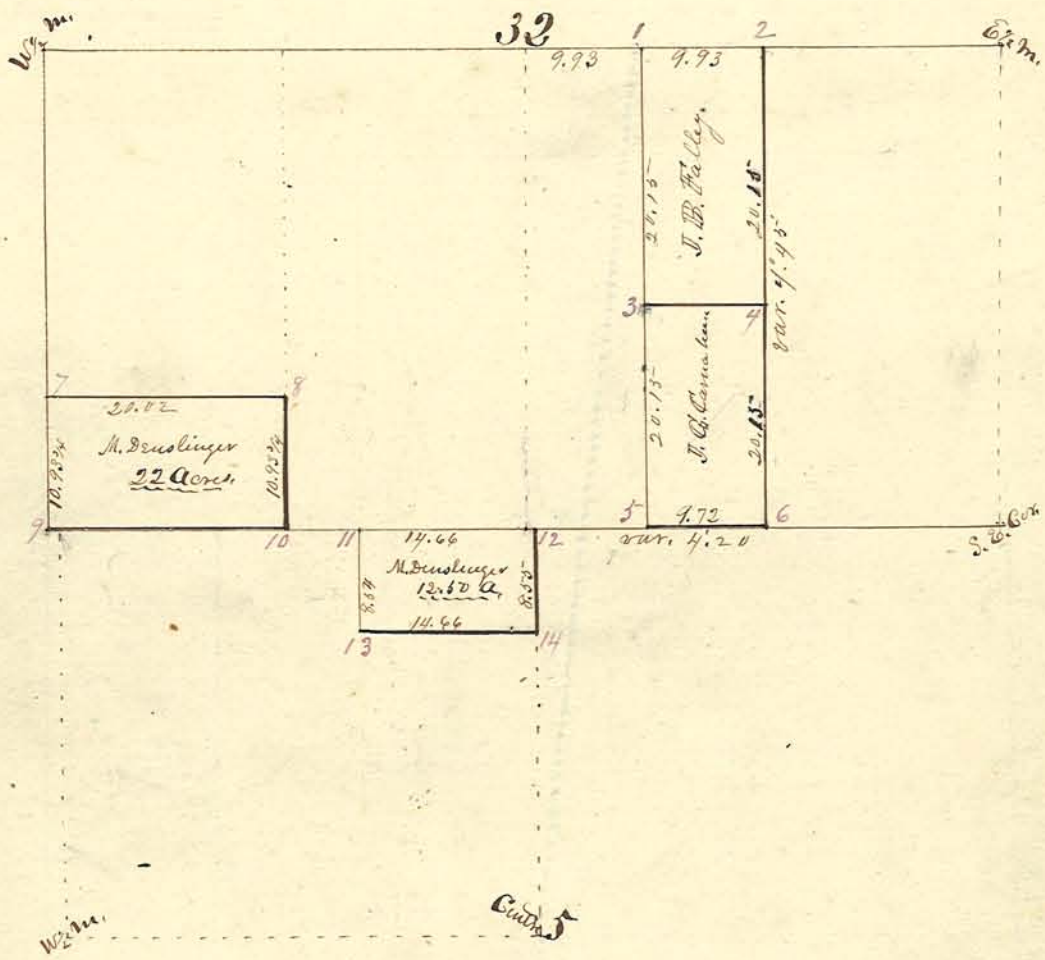

Corners

1 Elm. 9 S 2¼ W 36
W. Oak 36 S 64½ E 1.10

3 R. Oak 14 N 41¼ E 73½
Hickory 12 S 89 E 61½

4 Hickory 12 S 3¼ E 13½
Elm 10 N 72¼ W 15½

5 W. Oak 36 N 62¾ E 2.15

7. No Witness Available

8 Bl. Oak 12 N 82¼ W 38½

11 W. Oak 20 N 17 E 19

12 W. Oak Stp 24 S 32½ E 26
W Oak 6 N 19¾ W 24½

13 Jack Oak 12 S 32¾ W 14
Do 7 N 1¾ W 8½

2 & 6 See Book A. Page 125
9 & 10 " " B " 128

Plat of Survey made for George House and Wm. T. C. Hall in section Nineteen (19) Township twenty one (21) North, Range four (4) West beginning at the E. 1/2 mile of said section thence West var. 4° 30' fifty five (55) Rods to stake, one hundred & fifty nine and 68/100 to center of section, one hundred and seventy ~~seven~~ and 68/100 to the center of L. N. & C. R. R. ~~the west 1/2 mile~~ thence ~~S. 1/2~~ three hundred and twenty eight Rods to the west 1/2 M. Thence S. var 4° 161.16 Rods to South West corner of said section Thence E. var — 164.80 Rods to center of R. R. — thence East 2[illegible] Rods to stake — Thence N. to ~~pt~~ stake 55 Rods West of the place of beginning.

April 1st A. D. 1864 A. J. Vawter Surveyor T. C.

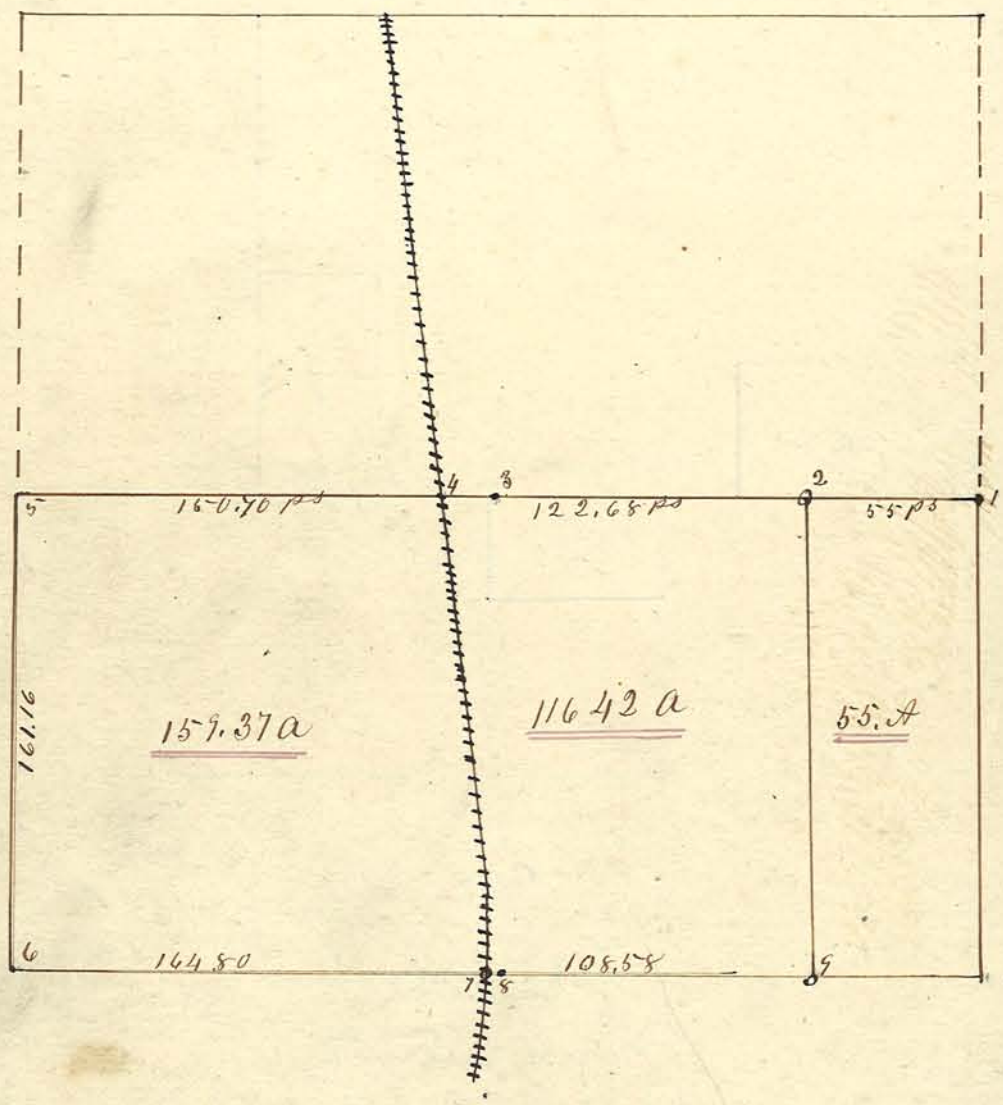

Corners & Witnesses

1 Stake { Store House N 56¼ W 66½
Tavern " S 63¾ W 64½
2. " { Willow 4 in S 36 W 77
W. Oak 10 " N 70 E 265 lks
3 Stone found
4. Stake in Center of Rail Road.
5. Stone found.
6 " Planted.
7 Stake in Center of R. Road.
8 Stone found
9 " + Stake { Willow 12 N. 58 E. 22
" West 39.

Plat of Survey in Section Thirty Three (33) Town Twenty Four (24) North Range Three (3) West, made at the instance of Abraham Miller, and for those whose names appear on the Plat, they themselves being present and Consenting.

April 11th & 12th 1864

P. C. Vawter Dep. C. S.

Dec. 23. 1874 Set Stones at Corners 11. 12. 13. & 14 for Retterath, Rorick Persinger et. al. parties Consenting } P. C. Vawter C. S.

May 7. 1912, I set off 72 rods on the S. end and 17 rods on N. end of E2SE4 Sec 33-24-3 for Eckhart Interested parties present and assisting

Will R Davis Assistant A. G. Arnold C. S.

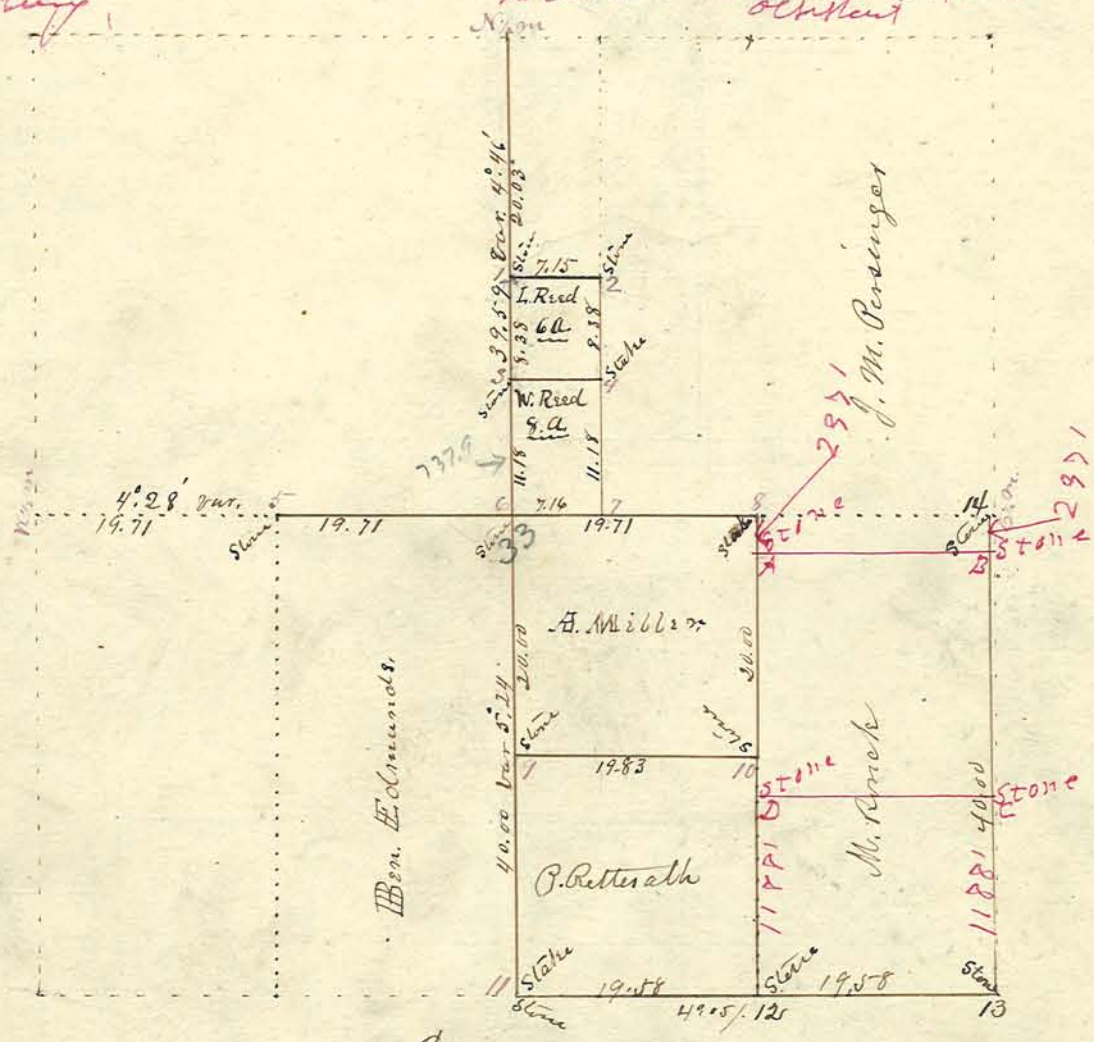

Corners.

1 Ash 10 S 52 W. 133 No mark
2 Stone only No witness Available
3 R. Oak Stump 40 N 29½ E 90
4 W Oak " 48 S 11½ W 52
5 W. Oak " 36 S 62½ W 22½
R. " " 18 N. 62½ E 47
6 Elm 36 S 49½ E 88
Do 36 N 74 W 211
7. & 8 found located See Book A. Page 86
9 R. Oak 28 S 31¼ E 10
Linn 30 N 53½ W 7½
10 R. Oak 15 N 67 E 10½
Linn 22 S 51¼ W 18½
11. Originals Standing.
12 No Tree
13 See Cor. 6 page 361
14 Br Oak 12 N 41½ W 57
Do 9 N 83¼ W 46

13 Stone located 26 l. w. of Stone for see South Cor. 6 Page 86
A, B, C, D Stones No witnesses
& & 14 Stones found.

80.12
74.48
5.64

33.52

Notes & Plat of Survey for Ephraim Baker, in Section Thirty Six (36) Town Twenty four (24) North, and Section One (1) Town Twenty Three (23) North, both of Range Five (5) West, Legal Notice being given to interested parties.

April 13th 1864

P. C. Vawter Dep. C. S.

Oct. 29/80 Made Survey for John Baes in the E½ of S.W.¼ of Sec. 1-23-5 & located Corners 9 & 10 - Cyrus Northcut present and Consenting. Cyrus Northcut & Frank Baes Chain - Jno. Baes Flagman

P. C. Vawter C.S.

Feb 3rd/86 I perpetuated corner 11 and found contents of tract "C" for the Base Boys. Everett B. Vawter C.S.

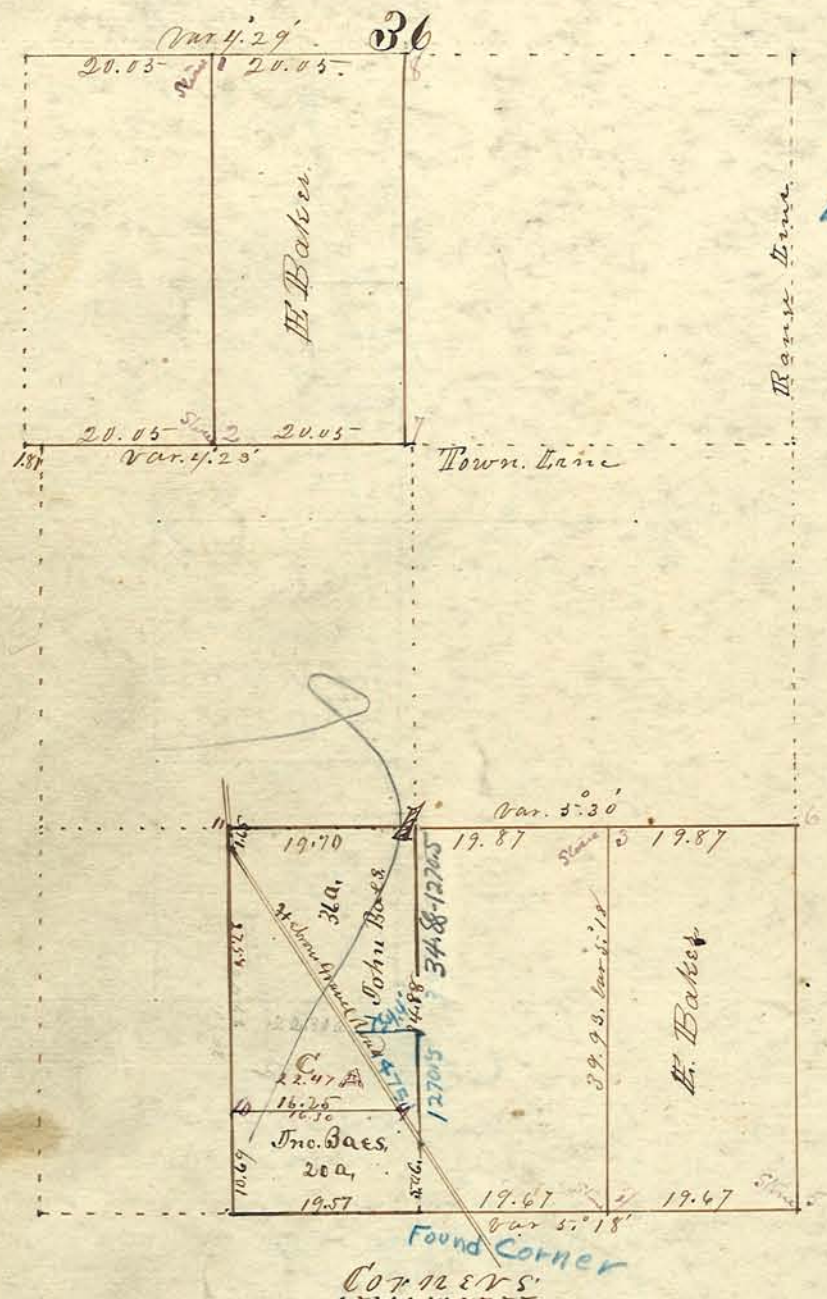

In April 1939 made chain survey △ tract in E½-SW 1-23-5 as noted in Blue - 11 Acres for Wm Vaughn AFB.

34.88

Corners

1	Cherry	14	N	50¼°	E	36
	Br. Oak	18	S	77°	W	71
2	Jack Oak	15	N	73¼	W	211
	DO	18	S	15	W	391
3	Hickory	10	S	53¼	E	50
	W. Oak	3	N	5½	W	29
4	Ash	15	N	34¾	E	63
	DO	15	S	79¼	W	55
5	Sugar	20	N	45	E	16 } Originals
	W. Oak Stp	18	S	29	W	65 }

6. 7. & 8 See Page 80 of this Record.

9. Corner in Gravel Road Stone West on line 50

10 Stone. W. Oak 10 N 26 W 43½

11 Hick Stp. N 30 W 99 Levering
J. O. 24 N 15¾ W 274

Plat of a part of the Town of Ohamncey, laid out on the East half of the South East Quarter of Section 19. and extends into Section 20. all in Town 23 North, Range 4 West. The beginning corner being the same as for the other part of the Town which is Recorded on page 90 of this Record. – Survey made Oct 29, 30 & 31 and Nov 1 & 2nd 1861 –
By A. J. Morley Dept C. S.

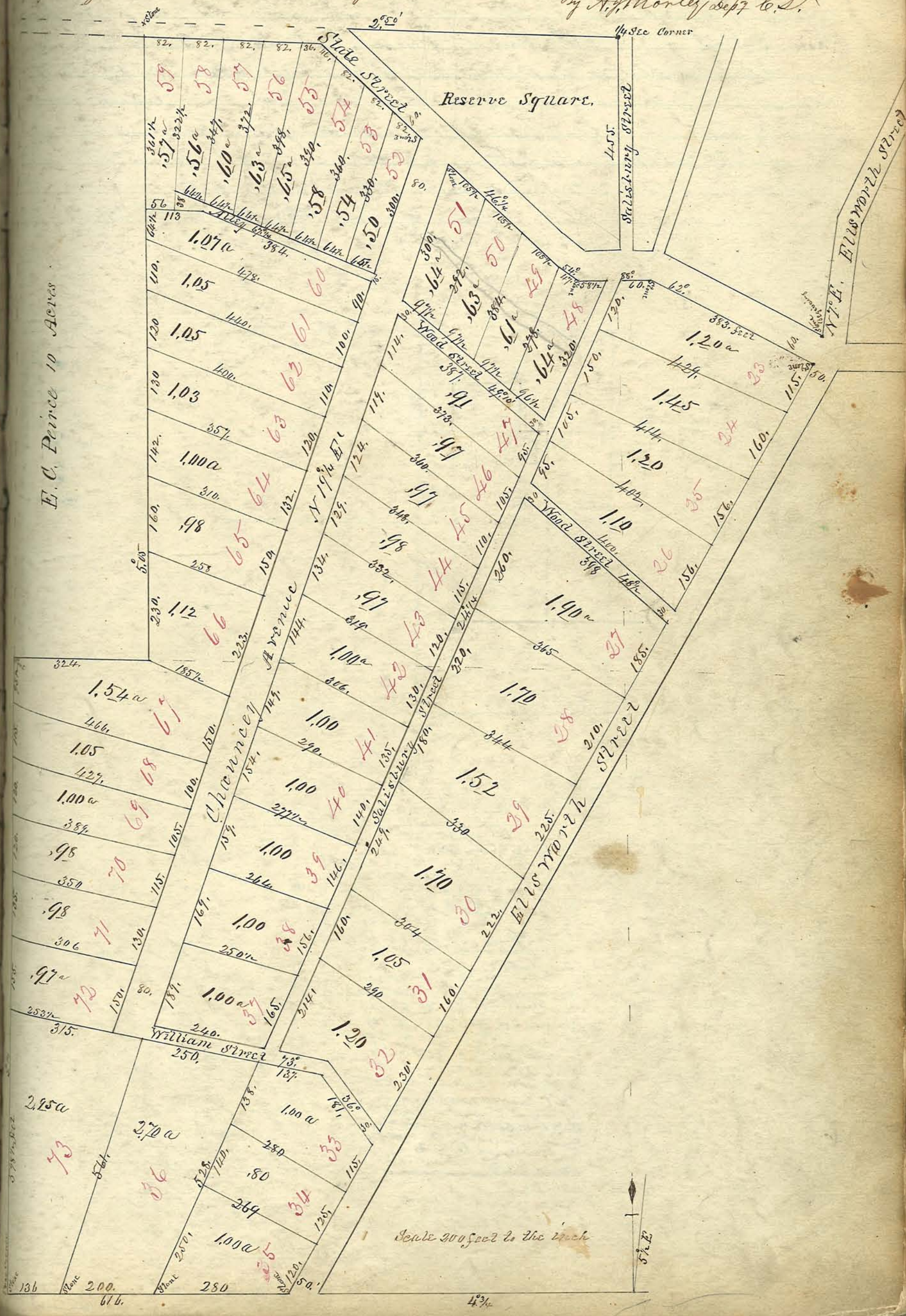

Plat of Survey made at the instance of Cornelius Isley, in Section Fourteen (14) and Twenty three (23) Town Twenty four (24) North Range Three (3) West. The 13.58 Acre tract is bounded on the North by a line Running West from Corner No 6 to the South Margin of "Sugar Creek," & thence by said South "margin" to the West line of said Tract. The 14.10 Acre Tract is off the South End of a Strip belonging to Conrod Isley, 100 Acres having been previously Conveyed by him off the West Side of the S. W. 1/4 Section 14 T 24 R 3. Present & Consenting Jacob Kashner, Conrod Isley, Jno. Richardson and S. W. Peck

Surveyed April 18th & 19th 1864 P. C. Vanter Dep. C.

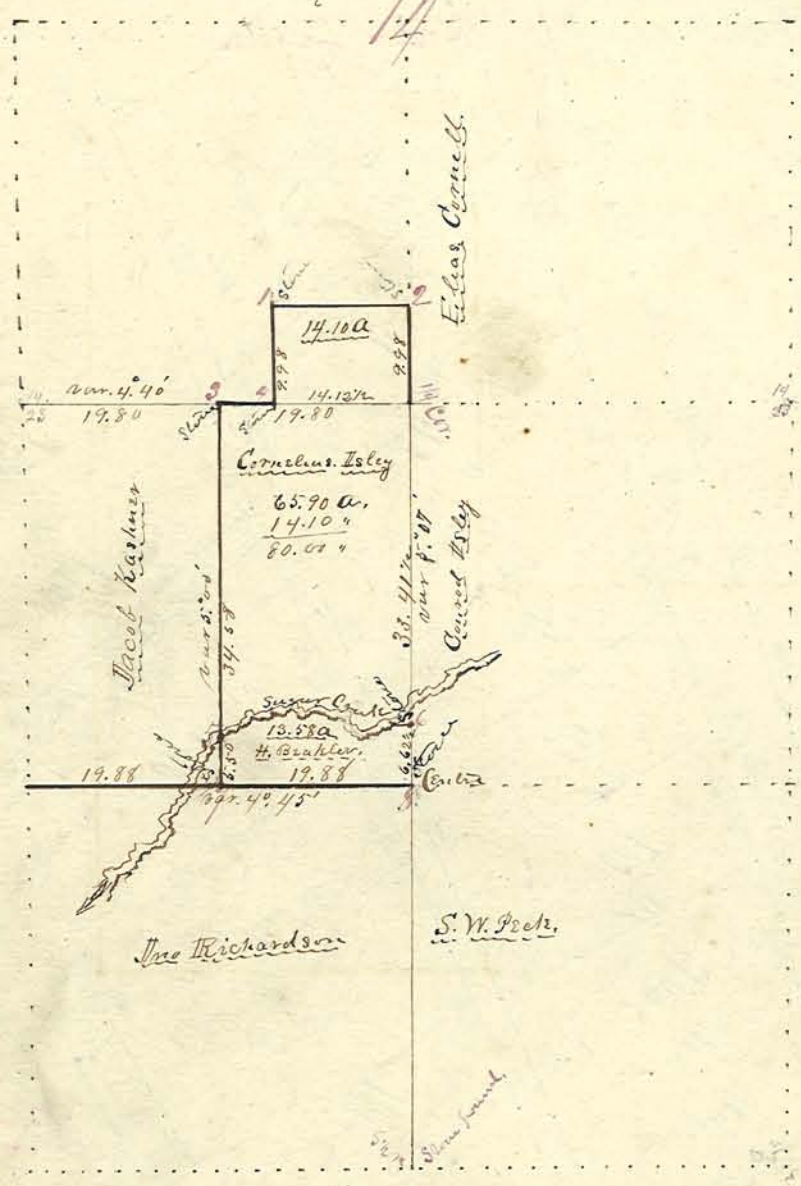

Corners.

1	Beech 18	S	10½	E	32
	R. oak 40	N	6¼	W	41
2	Beech 20	S	18½	E	30
	Sugar 30	N	37	E	40
3	Mulberry 10	S	40	E	76
	Hickory 8	S	77	W	18
4	Beech 18	N	56¼	E	49
	Elm 36	S	64¼	W	54
5	Hickory 12	S	42	W	28
	Sugar 15	S	6	E	65
6	Red Oak 30	N	20¾	W	109
7	Sycamore 18	N	78	W	46
	Sw'p Ash 18	S	28¼	E	18
8	Red Oak 20	N	86	W	3
	W oak 36	N	49	E	36

The Corner at No 5 being on the Edge of the Creek, placed the Stone 25 links South of the true Corner, but the Bearing trees point to the true Corner & Not to the Stone

Plat of Survey in the North East Quarter of Section Seven (7) Town Twenty three (23) North, Range Three (3) West, made for Lewis Gushwa and the Stock Heirs, Gushwa, & Minnia, Garrey & Joseph Stock being present & Consenting.

April 20th 1864

P. C. Vawter Dep C. S.

Mch. 31, 1897. Ran line between corners 1 and 9, 100 rods, at the instance of Killian and Gushwa, the owners of adjacent lands – both parties present and consenting.
Andrew Nelson, Chainman.

Helvidi W. Miller
C. S.

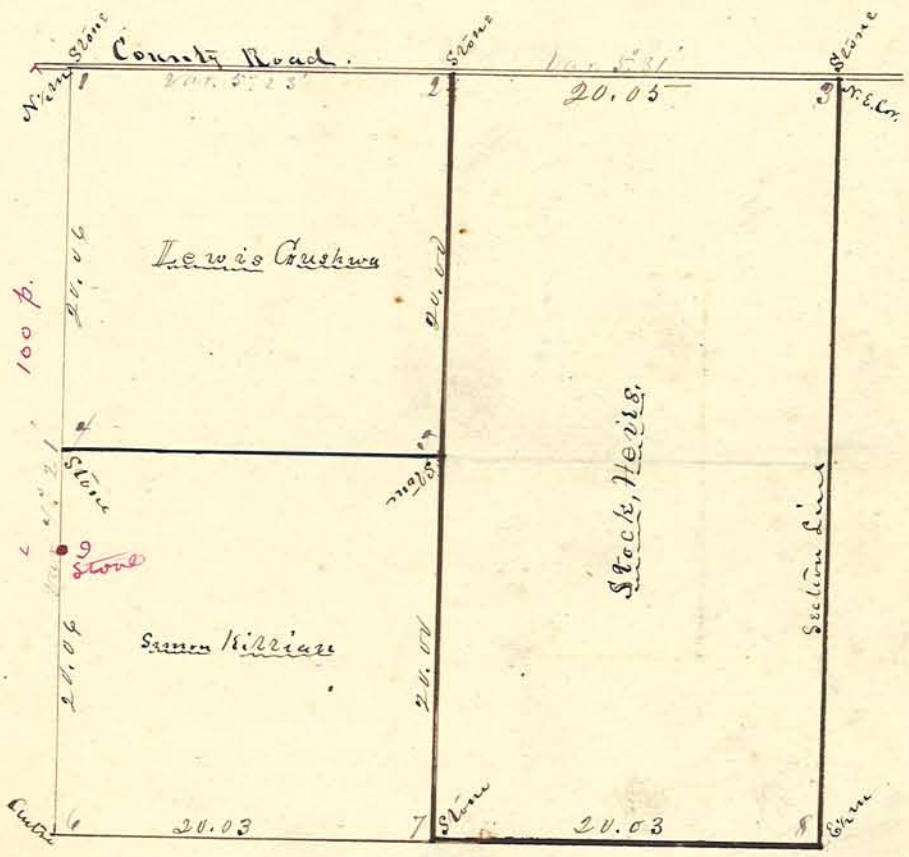

5° 23'
2 45
2 45
2 28

33
0½
132
16
148

165
2

Corners.

1 Linn 24 N 8 W 41 Levering 1858 – Found Stove and witness O.K. New Wit: Elm (N. side of Road) 10 – N. 70¼ W 65 l.
2 Found stone located, & satisfactory to parties –
Elm 12 S 43½ W 54
Hickory 18 N 10¾ W 84
3 Hickory Stp. 18 N 69 W 38 Original
R. Oak " 36 S 60½ W 55½
Elm 12 S 6½ E 139
4 W. Oak 22 N 57 E 12
Ash 7 S 39¼ E 47½
5 Hickory 22 S 49½ E 49
Elm 12 N 24 W 10
6 Stake by Levering 1858 See page 65
7 Hickory 40 N 80 W 5
Beech 15 S 3¾ E 36
8 Beech 20 N 30 W 40½
W. Oak 18 N 39 E 57

9 – Set stone – 1897
Walnut 4 S 78° W (Appr.) 46.7 Ft.

Plat of Survey in the South West Quarter of Section Eighteen (18) and the North West Quarter of Section Nineteen (19) in Township Twenty four (24) North, Range Four (4) West, made for James R. Oiler and John F. Miller, due Notice having been served upon Mark Jones, as Guardian for the Heirs of Rose,

April 22nd 1864

P. C. Vawter Dep. C. S.

Mch. 31. 1875. I survey the lines of the W½ of the N.W. ¼ of Sec. 19 for Samuel Sanders & located corner C. the W½ m. cor. of said section. P. C. Vawter C. S.

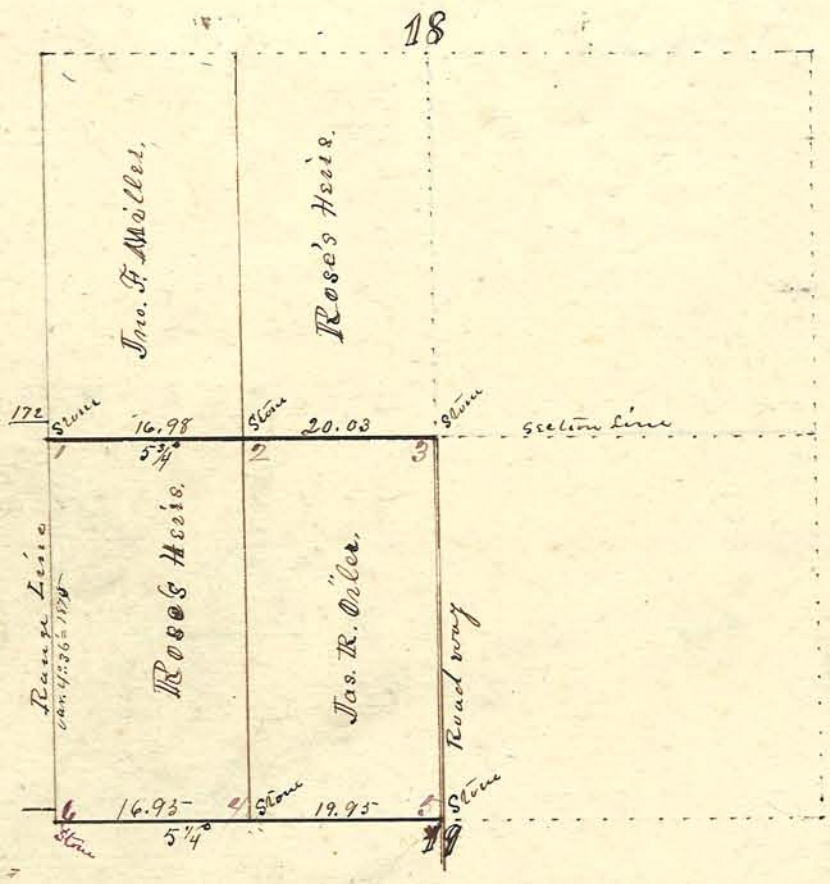

CORNERS

1 Stone only, no Tree near -

2 Burr Oak 24 N 31 W 50½
Cherry 15 S 60 E 89

3 Stumps of Originals found
B. Jack 18 N 18¼ W 182

4 No witnesses available

5 W. Oak 43 - S 83 E 42 Simmons.
N.W. Corner Church N 50 E 234

Plat of Survey for Abraham Davis in the West Half of Section Twenty five (25) and the East Half of Section Twenty Six (26) in Town Twenty one (21) North. Range Three (3) West.

Present and consenting Luther Wall, Wm. Lovelep and Washington Hann.

Surveyed April 25th 1864

P. C. Vawter Dep. C. S.

Red lines on Davis Tract indicate partition as made by Commissioners,

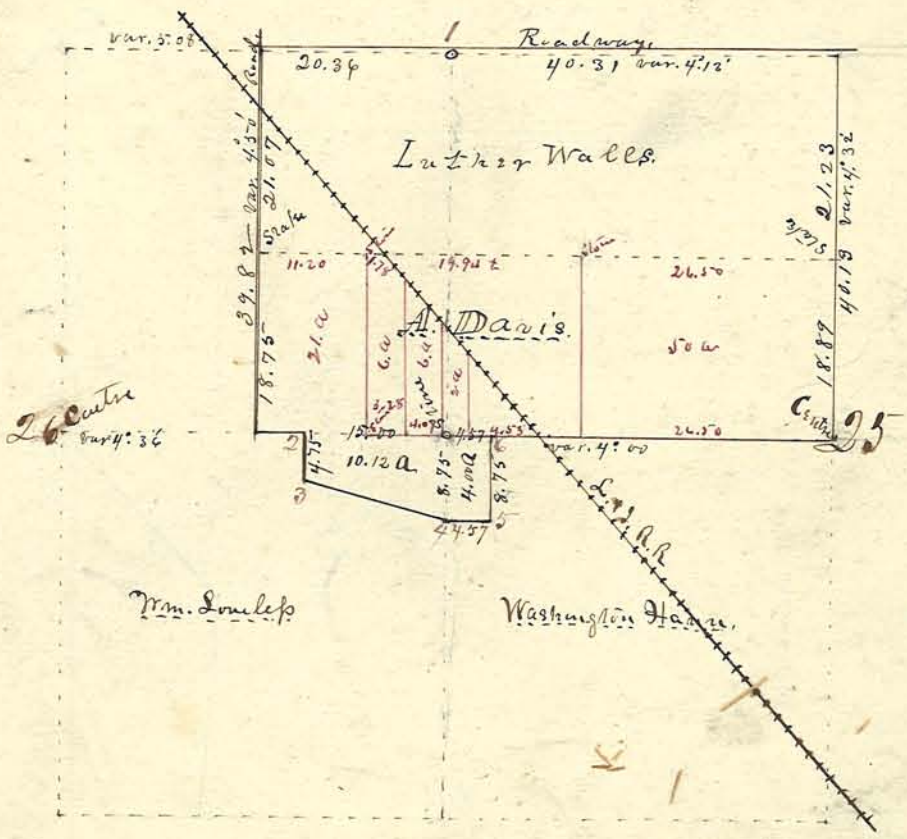

Corners.

1 Stone Only, no tree Available
2 " Br. Oak 50 N 59¼ W 133½
3 " B. Jack 12 N 24¾ W 41
W. Oak 12 S 42½ W 70½
4 " Hickory 24 S 20¾ W 9½
5 and 6. Stones only —
Other Corners See Pages 154 & 181

3 28
11 20
14 48

21
12
33

Plat of Survey in the South West Quarter of Section Fourteen (14) Town Twenty One (21) North Range Three (3) West.

Survey Made at the Instance of Charles Wright

April 26th 1864

P. C. Dawster Dep. C. S.

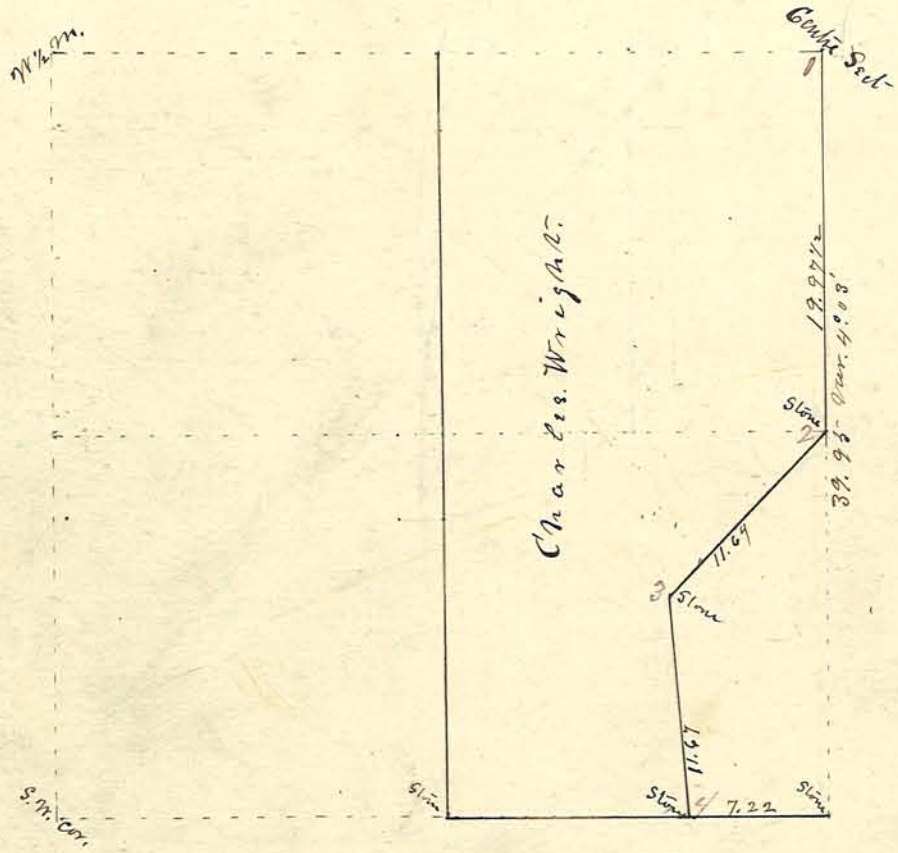

Corners.

1. Located by previous Survey.
W. Oak 10 S 30 E 26¾
2. Jack Oak 12 S 17¼ E 88
3 do 10 N 35¼ W 286
4 Hickory 14 S 13¼ W 34
W. Oak 4 N 39½ W 44½

Plat and Notes of Survey in the E½ of Section Twenty Eight (28) an
a part of the N. W. ¼ of Section Twenty Seven (27) Town Twenty three (23) N
Range Five (5) West.

Surveyed for Noah and Ezra Hoffman.

March 1st & 2nd 1864

P. C. Vandiver Dep. C.

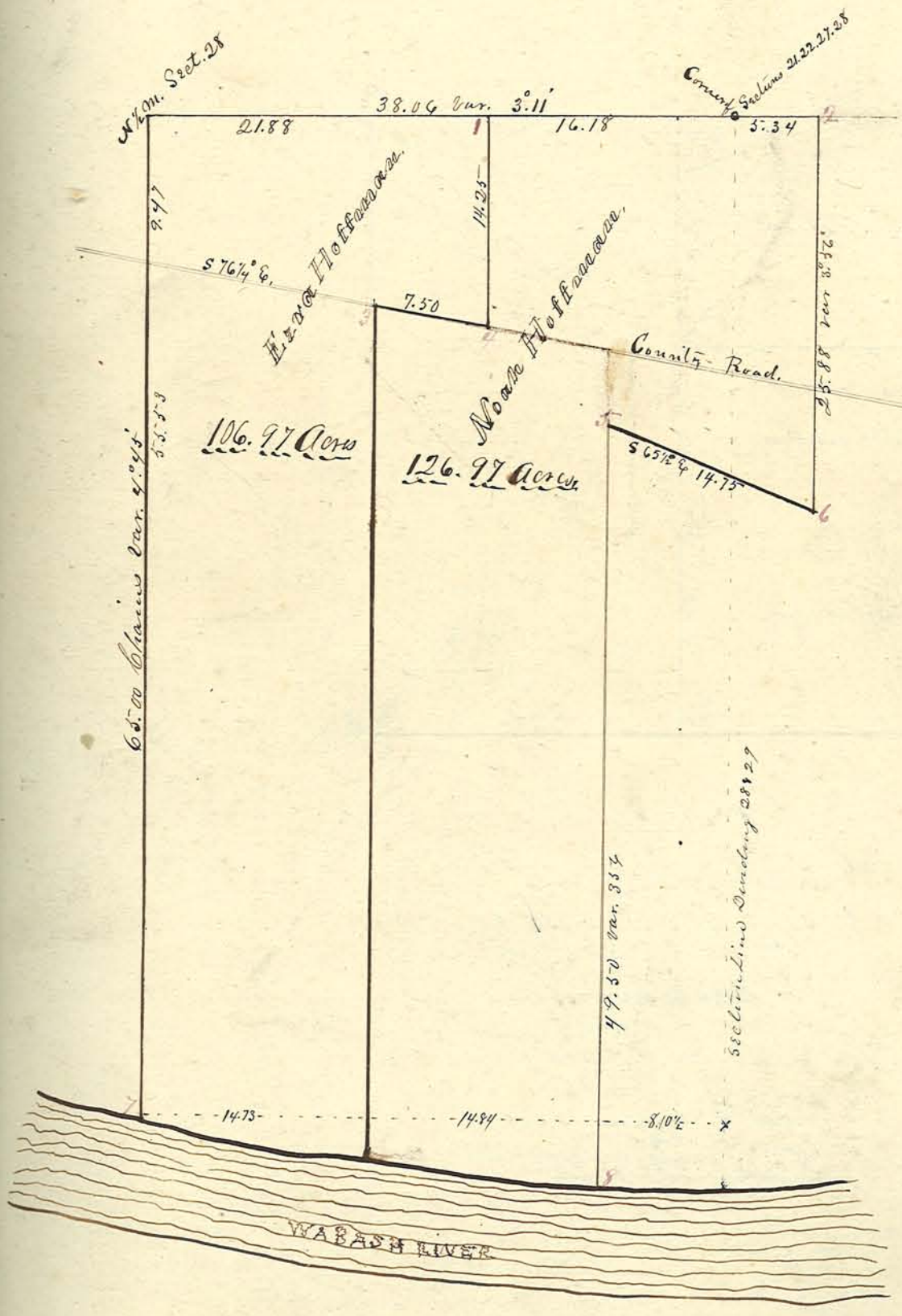

Corners.

1. Stone. E Cor 14 S 86 E 59
   R. Oak 12 S 81¼ W 22½
2. " W. Oak 10 S 74¼ E 7
   R Oak 10 S 78¼ W 13½
3. " B. Jack 12 S 82 E 101
   Do 15 S 31¾ W 48
4. " Do 14 S 60 W 128½
   B. Walnut 14 S 31½ E 227
5. " Jack Oak 15 N 50 E 118½
   Do 12 S 83° E 82
6. " Do. 30 ¾° W 232½
7. Stake Sycamore 36 N 33¼ E 288
   Willow 6 N 7 W 4/2
8. " Cottonwood 40 N 17½ E 52
   Do 36 N 52 W 47½

Plat of Survey and Subdivision of the W½ of the S. E. ¼ of Section Nine (9) Town Twenty-three (23) North, Range Five (5) West, made at the instance of Wm. H Jordan and for himself, Wm. Erwin, and G. W. C. Jordan.

April 29th 1864

P. C. Vawter Dep. C.S.

Sept. 2-1890 I subdivided the Tract marked "W. H. Jordan" for George Gatten Nathan Large being duly notified & present.

See Record "C." page 490 - P. C. Vawter Dep. C.S.

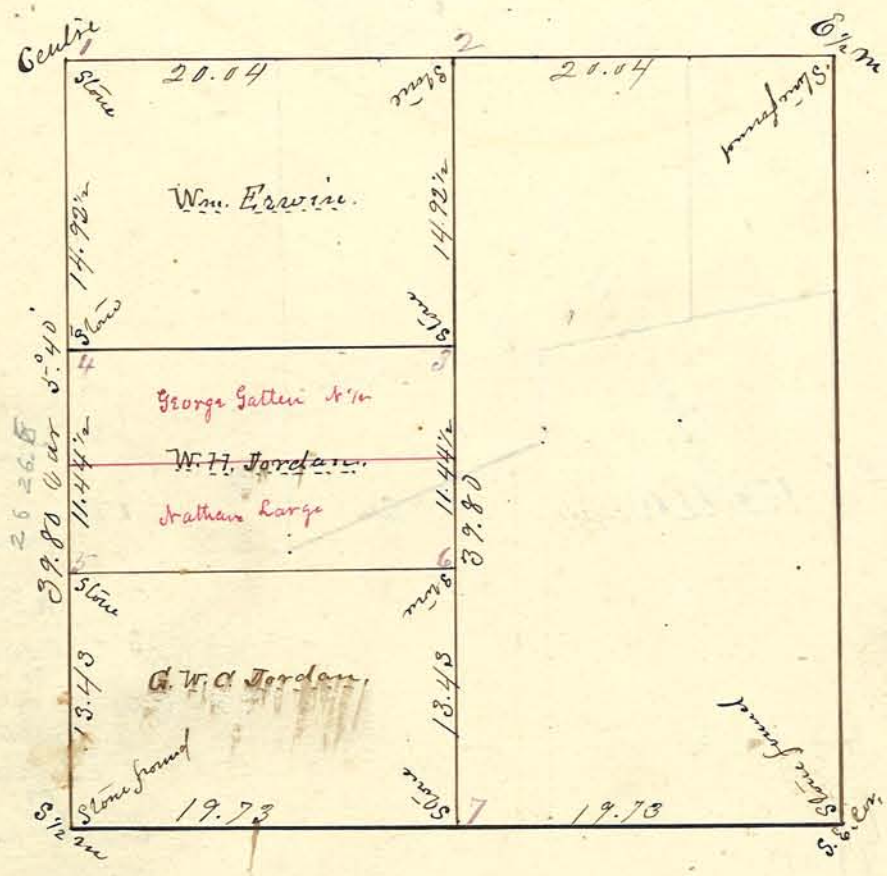

Corners.

1	Cherry	14	S 4¼	E	90
	W. Oak	48	N 63¾	E	97
2	Cherry	12	S 51¼	W	35½
	W Oak	5	S 82¾	E	18½
3	W. Oak	24	S 54	W	28
	Do	20	N 38¼	W	33
4	Jackoak	10	N 47½	E	96
5	Red Oak	45	N 71¼	E	104
6	Hickory	30	South		25½
	W. Oak	8	N 27¾	E	16
7	Jack Oak	10	N 32	W	42
	W. Oak	8	S 51¾	E	44½

Plat of Survey of 11.09 acres in the S. E. Corner of the West half of the S. W. fractional Quarter of Section Thirty Six (36) Town Twenty three (23) North, Range Five (5) West, made at the instance of Jas. Hawkins and by him conveyed to Martha Sovernes.

May 24th 1864

P. C. Vawter Dep. C. S.

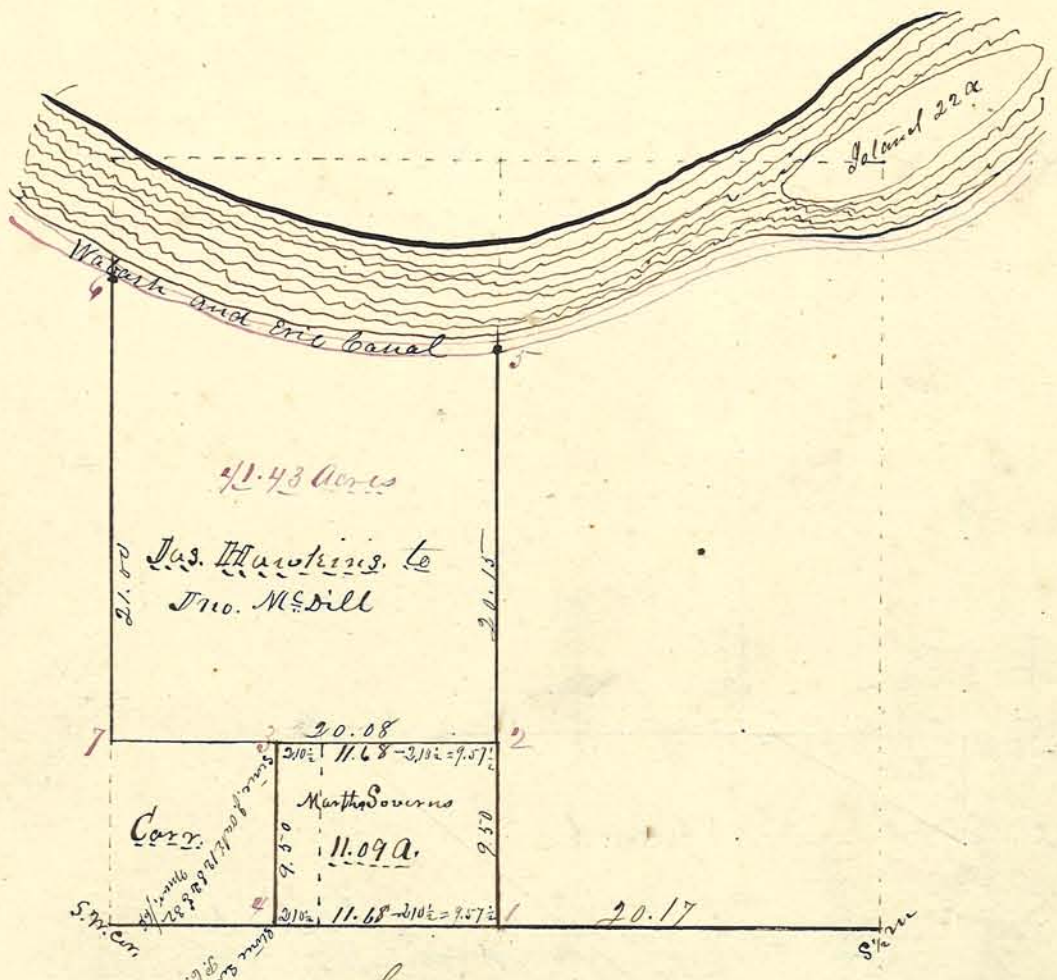

Corners.

1 W. Oak 30 N 57½ W 97½
R Oak 24 N 61¾ E 165
2 Hickory 22 S 27½ W 71
B. Oak 8 S 80 E 19
Stone planted but not marked.
344 Levering See page 118

5. Cottonwood 8 S 30 E 15
Sycamore 5 S 68¼ W 21
6. Cottonwood 10 S 19½ E 28
7. Blaze by Levering See page 118
Set Stone, no Blaze.

October 12th 1864

Surveyed the tract of 41.43 acres conveyed by James Hawkins to John McDill. Fixing corners five six and seven as noted above.

P. C. Vawter Dep C. S.

Plat of Survey in the West fractional ½ of Section Thirty three (33) Town Twenty four (24) North, Range Four (4) West, made for A. Cassad Wm. S. Tolby, & Isaac Fisher, lot marked "4.87 acres" being sold by Cassad to Tolby. Parties present & consenting.

May 16th 1864

P. C. Crawler Dep. C.S.

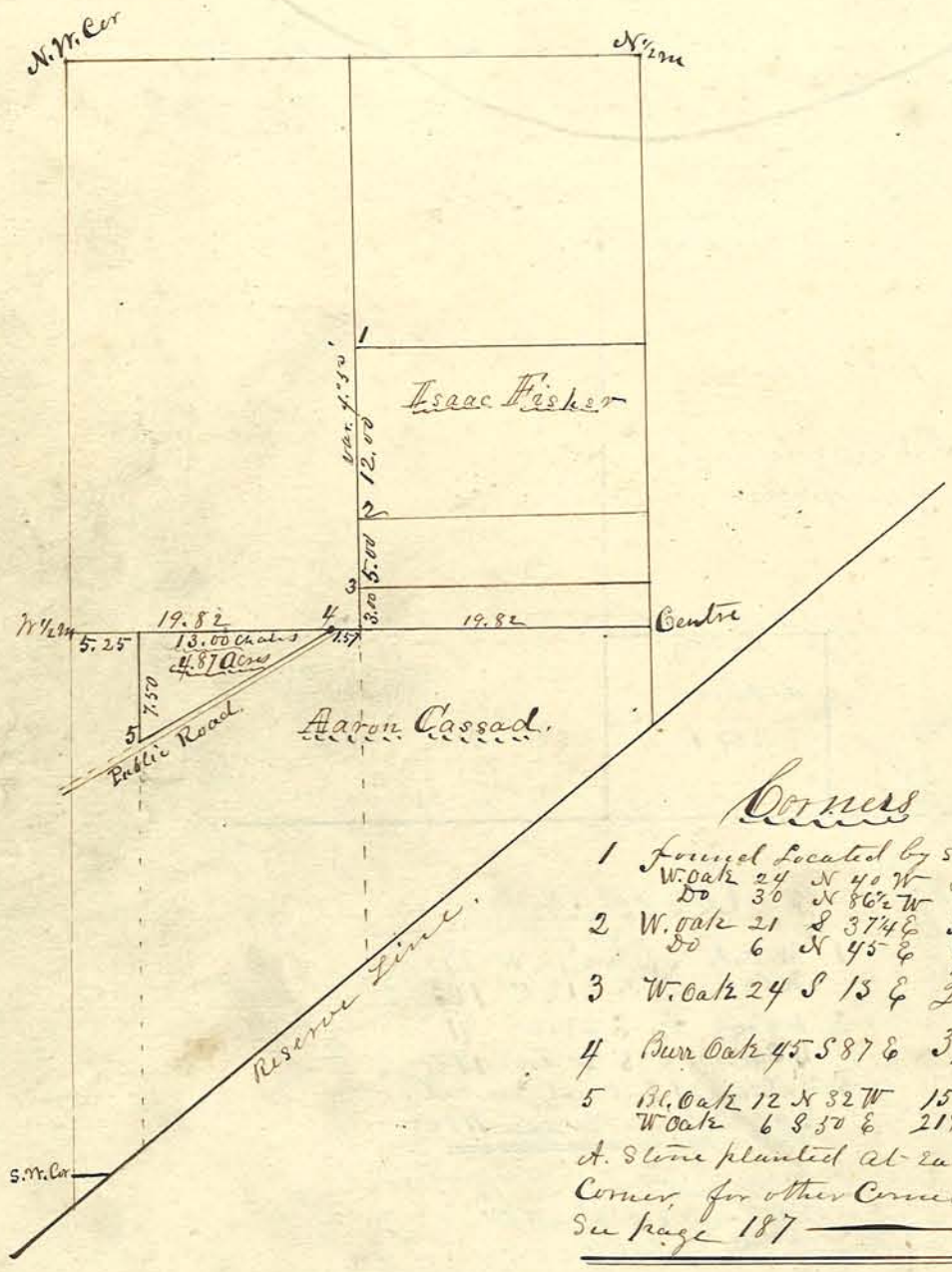

Corners

1 Found Located by stone
W. Oak 24 N 40 W 30
Do 30 N 86½ W 3
2 W. Oak 21 S 37¼ E 53
Do 6 N 45 E 3/4
3 W. Oak 24 S 13 E 26½
4 Burr Oak 45 S 87 E 37
5 Bl. Oak 12 N 32 W 15½
W Oak 6 S 50 E 21½
A. Stone planted at each Corner, for other Corners

See page 187

Plat showing the location of the West 1/2 Mile Corner of Section ~~Three~~ (3) Town Twenty three North Range Six West, the Same being on the County Line between Tippecanoe and Warren Counties.

Located at the Instance of Lewis Homeghouse.

May. 9th 1864

P. C. Vanter Dep. C. S.

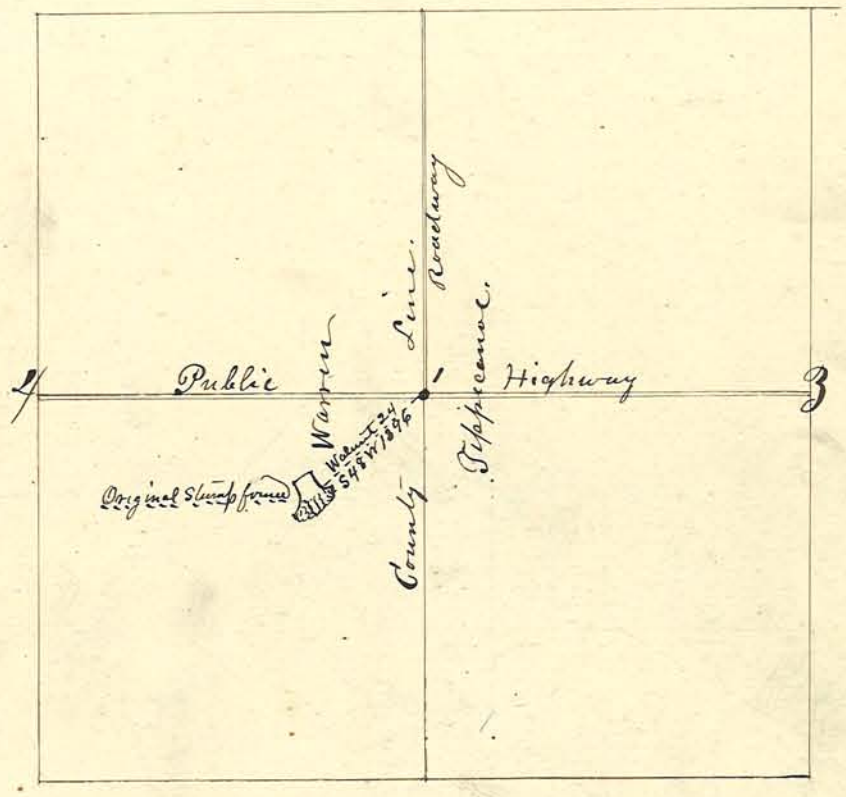

1 Stone. B. Walnut 10 South 41 1/2

Plat of Survey in the S½ Section Twenty three (23) and the N½ Section Twenty six (26) Town Twenty one (21) North, Range Three (3) West Made at the instance of D. D. Clark. Lot Marked "A" containing 8.13 Acres, Sold by Clark to Rash is Bounded as follows: From ½ Mile Corner South (Var. 5½°) 16.50 Chains; Thence N 89¾° W 4.50 Chs. Thence North 17.90 Chs. Thence N 48¾° E 1.79 Chs. Thence S 41¼° E 2.06 Chs. Thence S 59° E 2.11 Chains to place of Beginning. Lot "B" of 6.98 acres Sold by Clark to E. J. Loveless, is Bounded as follows; From the ½ Mile Corner East (Var. 5.10°) 14.25 Chs. to Right of way of L. & S. RR. Thence N 42° W with said Line 11.48 Chains. Thence S 48¾° W 8.87 Chs. Thence South 2.68 Chs. to place of Beginning. May 6th & 7th 1869 P. C. Vautier Dep. C. S.

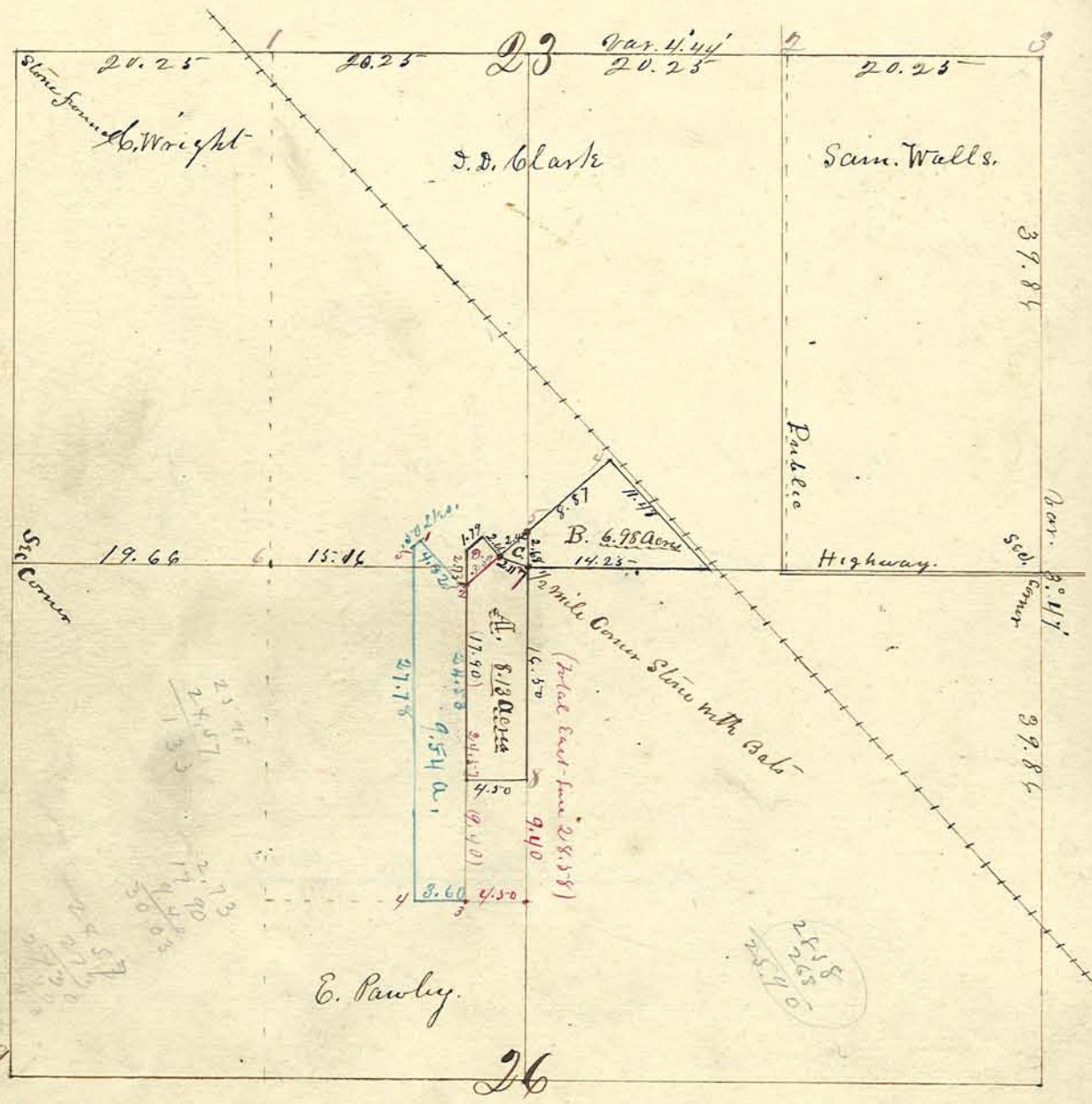

July 9th 1869

Made Survey of Lot indicated by Blue Lines of 9.54 Acres Sold by D. D. Clark to Geo. B. Rash. The Beginning point or Corner No 1 in this Survey is identical with the North western Corner of Lot 85 in the Town of Clarksville - the North eastern boundary of this tract running with the South western boundary of the Town & intersecting the west line of former purchase about four Links South of where said line intersects the line of the Alley on South East margin of the Town. This shows why in this tract the East line is stated 24.53 Chains - when the West line in former survey is 24.57 Chains - P. C. Vautier C. S.

Witnesses to Corners.

1.	Stone.	W. Oak 10 S 21½ W 48
		Do 10 N 2¾ W 91
2	"	W. Oak 36 N 82 E 82
3	"	Hickory 18 N 81½ E 158½
		W. Oak 40 S 21½ E 298
4	"	W. Oak 30 N 88 W 66
5	"	With Bals
		W. Oak Stump 30 N 23¾ W 240
6	"	B. Jack 15 N ¾ E 261
7	"	With Bals - Stump of Original found.
8	"	No Tree Available.

Note. Lot "C" Runs North 2.68 Chains
" S 48¾° W 2.42 "
" S 59 E 2.11 "

Note. Sept. 20th 18[illegible]

A change was made in the Survey of the Tract Sold Rash so as to run South to Pawleys Land and also on the North to include Tract "C" and to exclude Tract "D" as cut off by Red Line, making the North boundary agree with town Plat of Clarksville, & making the entire boundary this -

From Corner 7 South 2[illegible] to Pawleys Land. West 4[illegible] North 24.57 to Alley - North with Line of Alley 6.01 to Corner South 2.68 to Beginning. Area 11.96 A. P. C. Vautier

Plat of Survey of 2.72 Acres of land sold by A. Johnson to Charles Marvin, being a part of the S. W. fractional ¼ of Section Twenty Seven (27) Town Twenty four (24) North, Range Four (4) West and bounded as follows. Beginning at the N. W. Corner of the E½ of the aforesaid Quarter. Thence S 31½ E – (Var 4°35') 19.85 chains to the Centre of a Mill Race, Thence with said Race S 57½ W. 1.35 Ch's, Thence N 31½ W 17.62½ Ch's, Thence N 30½ W 3.05 Ch's, to the North line of the aforesaid Quarter. Thence East with said line 1.51 Chains to place of Beginning.

May 23rd 1864 P. C. Vawter Dep. C. S.

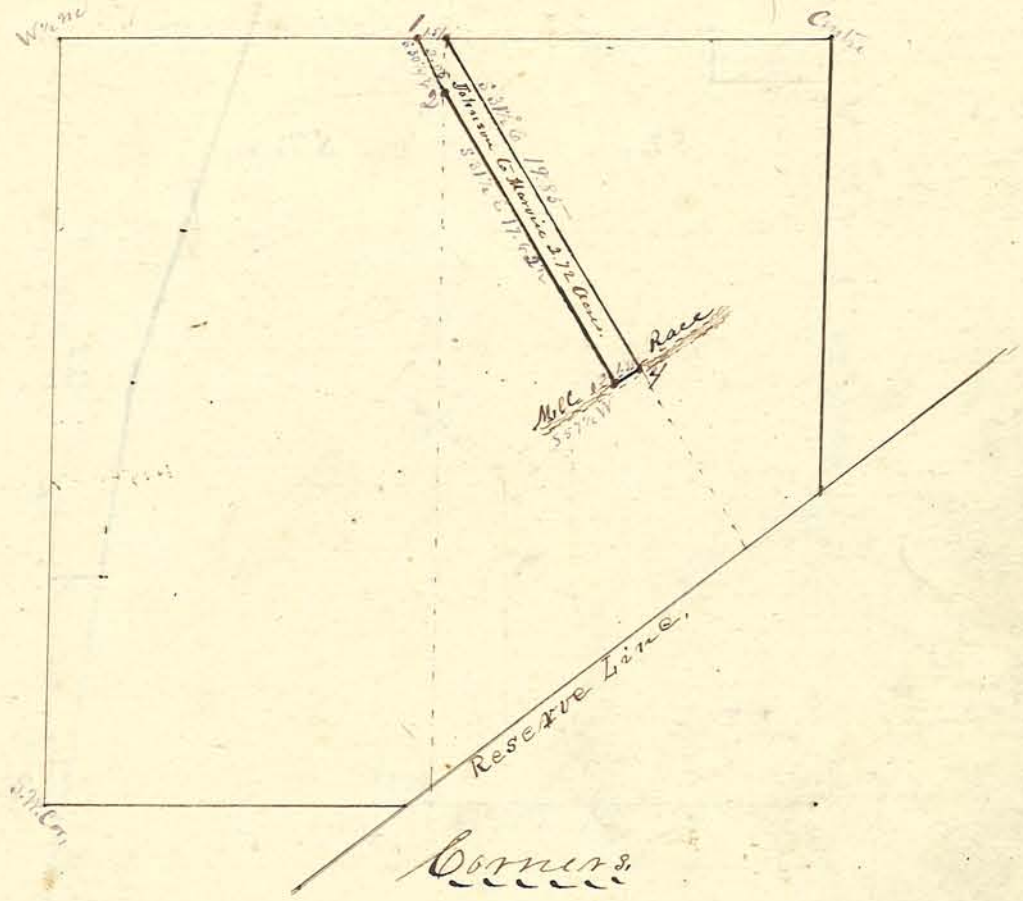

Corners.

1. Stake - Large Rock "W" N 21 E 5¼
2. Stone - W. Oak 21 S 3½ E 28½
   Do 24 S 87½ E 73
3. Stake Sycamore 12 S 25 W 31
   Do 9 S 84½ E 21
   B. Walnut 14 N 46 W 1.37½
4. Sycamore 12 S 17 W 24¼

Plat of Survey for Sylvester Taylor of the North ½ of the N.E. ¼ of Section Thirty Six (36) Town Twenty two (22) North Range Five (5) West; Also of the N ½ of the N.W. ¼, and a fraction lying East of the L. N.A. & C. R.R. & West of the ½ Section line, and extending South from said N ½ of the N.W. ¼ 16.00 Chains South of the Centre, - of Section Thirty One (31) Town Twenty two (22) North Range Four (4) West.

Geo. H. Ball present & Consenting.

May 26th & 27th 1864

P. C. Vautier Dep. C.S.

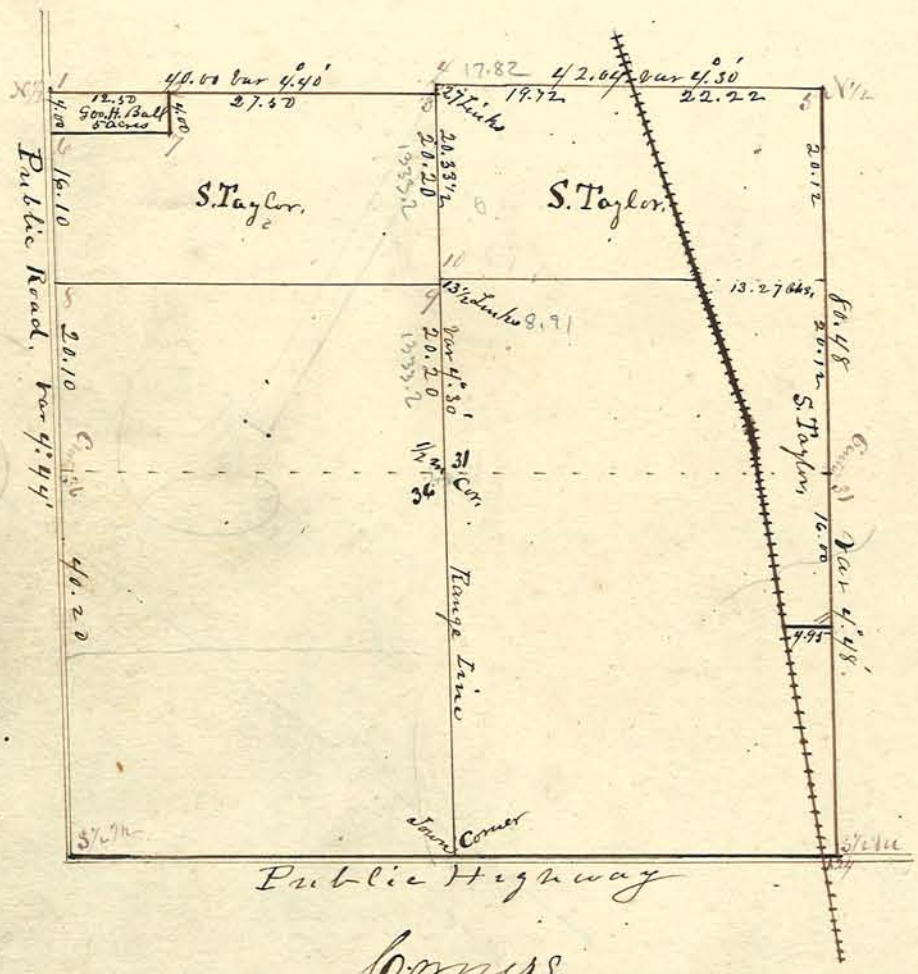

40.40
27
40.67
40.67

Corners.

1. 2. 3. 4. 6. 7. 8 Stones Only.

5. Stone - W. Oak 30 S 15¾ W 32½
Do 8 S 59½ E 55½

9. " Cottonwood 14 N 27 E 44

10 " Cottonwood 14 N 38 E 32

Plat of the North East 1/4 of the South West 1/4 of Section Thirty one (31) Town Twenty three (23) North, Range Four (4) West, Showing the Line of the Lafayette and Southern Gravel Road through said tract. Also the Outlines of a tract of 6 3/4 Acres belonging to Johnson Heirs. The Road Line was determined at the East line from a stone heretofore located by A. J. Vanter in a Survey by him made for Jacob Sickler, said stone being supposed to be on the North line of the Road. The centre of the Road at the West side of the Johnson Lot was determined by measurement from Known points.

June 2nd 1874 P. C. Vanter Dep C.S.

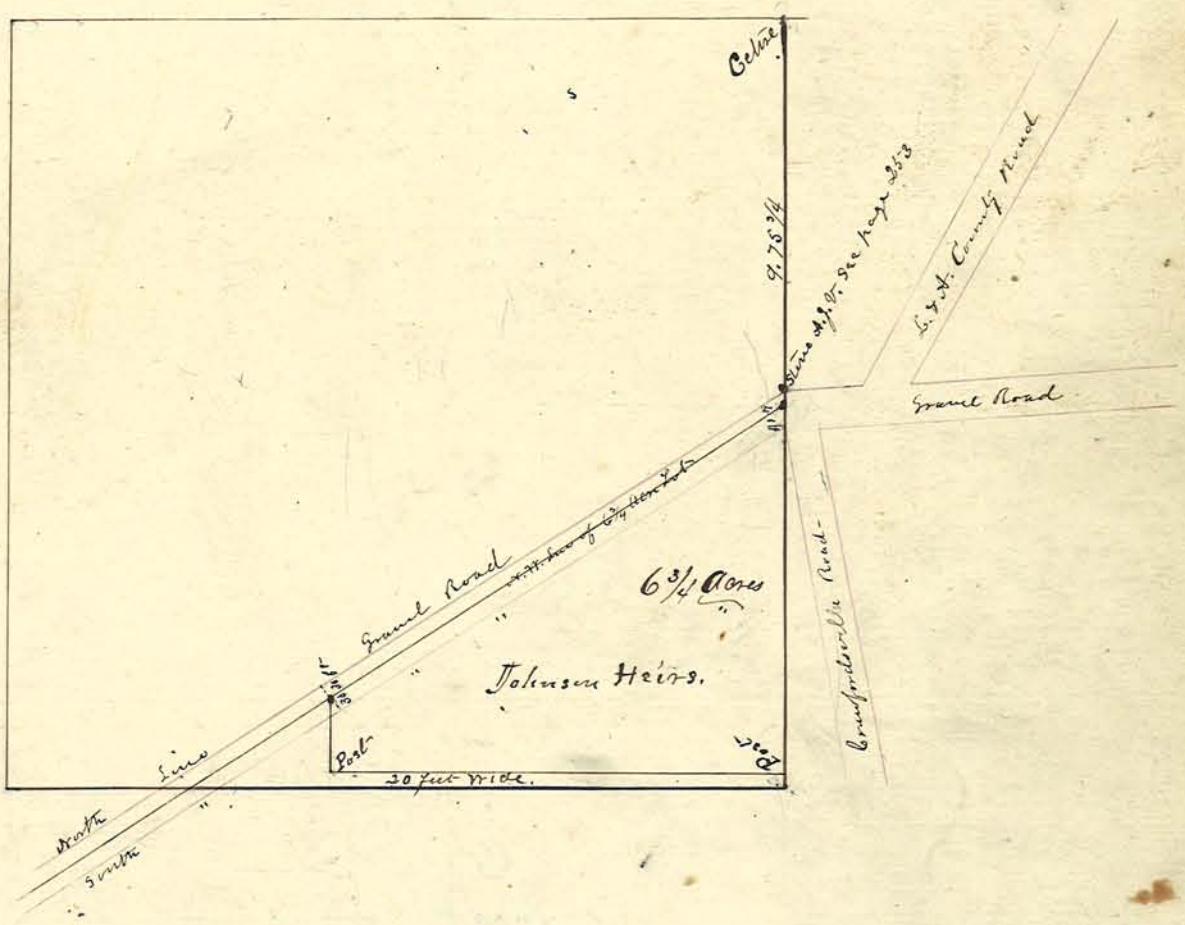

Plat and Notes of Survey in the E½ of the W½ of Section Nineteen (19) Town Twenty three (23) North Range Three (3) West, made at the instance of Jess T. Cockerell. David Guchwa present & Consenting. Also Corrected Corners 5 & 6 for Jno Sharp See page 164 - and located Corner 12 for Mark Sharp.

June 6th 1864

P. C. Vawter Dep. C. S.

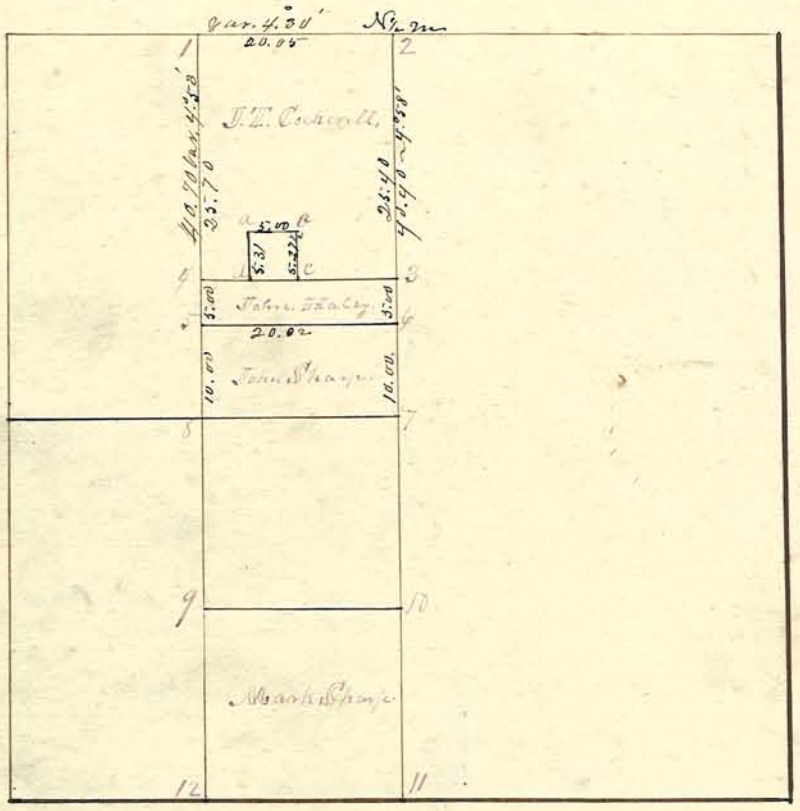

Corners.

1 Found Stone Located

2 W. Oak 30 S 86 E 30 Original
Do Stp 36 S 21 W 21 "

3. No Witness Available

4 Bl. Oak 36 S. 77 W 24½
Do 6 N 25 W 23½

12 No Bearing Tree.

a. b. c. & d Stakes only; at the above noted Corners Stones set, for other Corners on plat See - pages 129 & 164.

Plat of Survey of the S. E. 1/4 of the N. E. 1/4 of Section Eighteen (18) Town Twenty three (23) North, Range Four (4) West. Surveyed at the instance of John A. Stein, Agent for Parsons.

June 9th 1864

P. C. Vawter Dep C.S.

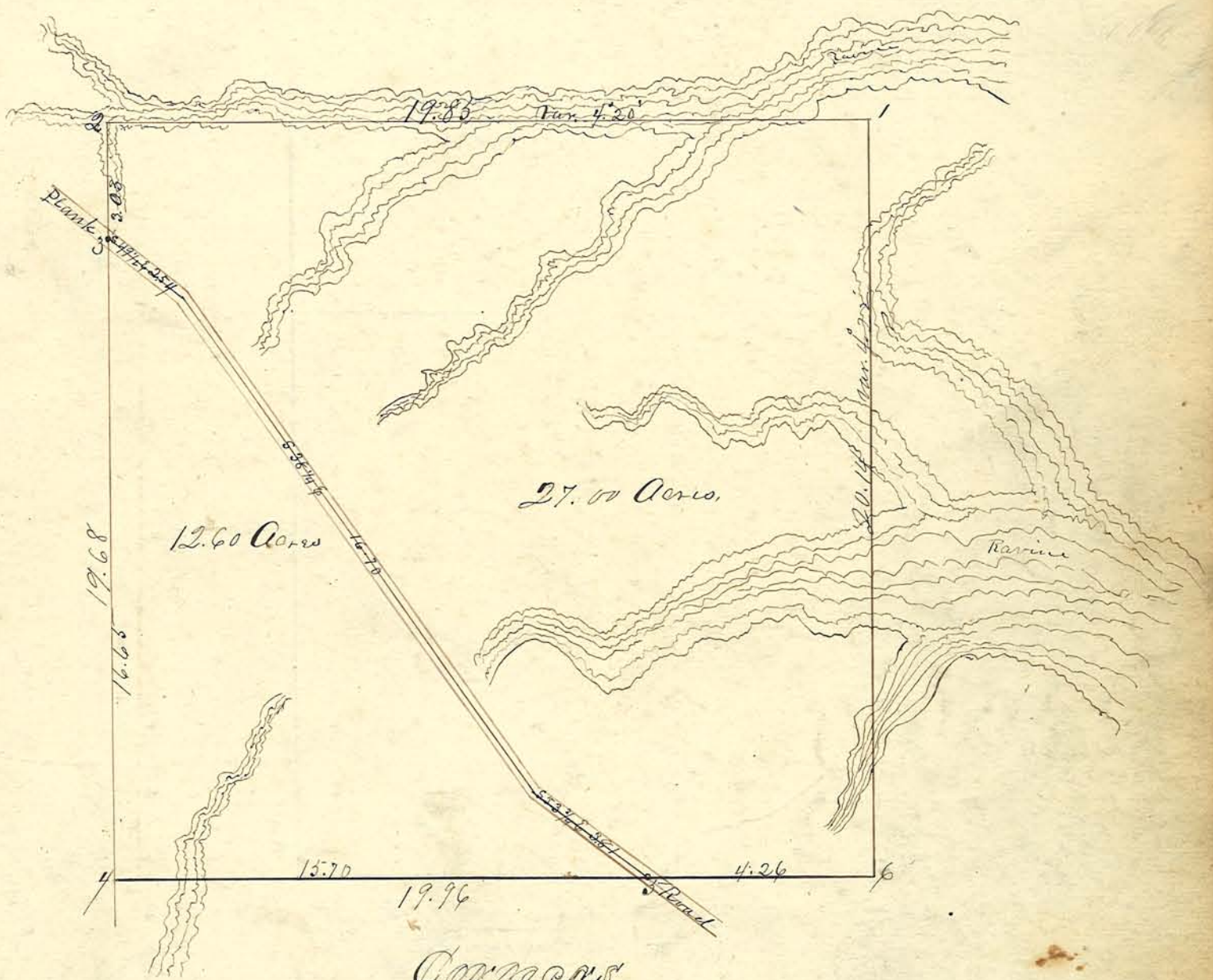

Corners

1 W. Oak Stp 24 S 19 W. 15 } Oiler
DO 24 N 42½ W 13 } 1838

2 Sugar 5 S 38 W 6 Timmons
Elm 10 S 14¼ E 27½

3 Ht. Locust 12 S 6¾ W 1.23

4 Found Stone Located

5 W. Oak Stp 30 S 19 W 63

6 Found Stone Located

Plat of Survey of 10.00 acres for Alexander Wilson in the N. E. Corner of the W½ of the N. W. ¼ of Section Twenty Two, (22) Town Twenty three (23) North, Range Four West (4).

Survey made

June 11th 1864

P. C. Vautier Dep.

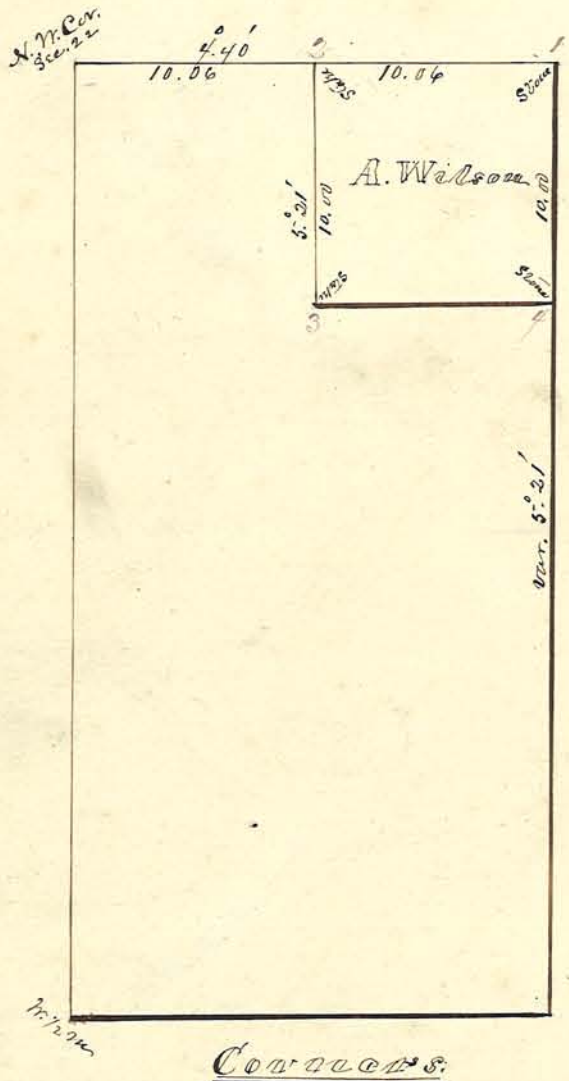

Corners.

1. W. Oak 12 South 3¾
2. Do S½ 30 S 42½ W 27
3. B. Walnut 10 N 4 E 35
4. Sugar 30 N 54½ E 73½

Plat of 4.74 Acres of Land Sold by A. Johnson to — Swank the same being situate in the East fractional half of the N. E. fractional Quarter of Sec. 33 Town 24 North Range 4 West. The notes of the Meandering Line of the Brook beginning at Corner No. 3. are as follows. N. 23½ W 1.35 – N 29¾ W 1.30 – N 35¼ W 1.78 – S 77 W. 1.98 – S 75¼ W 1.04 – N 46¾ E. 1.67 – S 75 W 1.26. —.

Surveyed Aug. 3rd 1864

P. C. Vawter Dep. C. S.

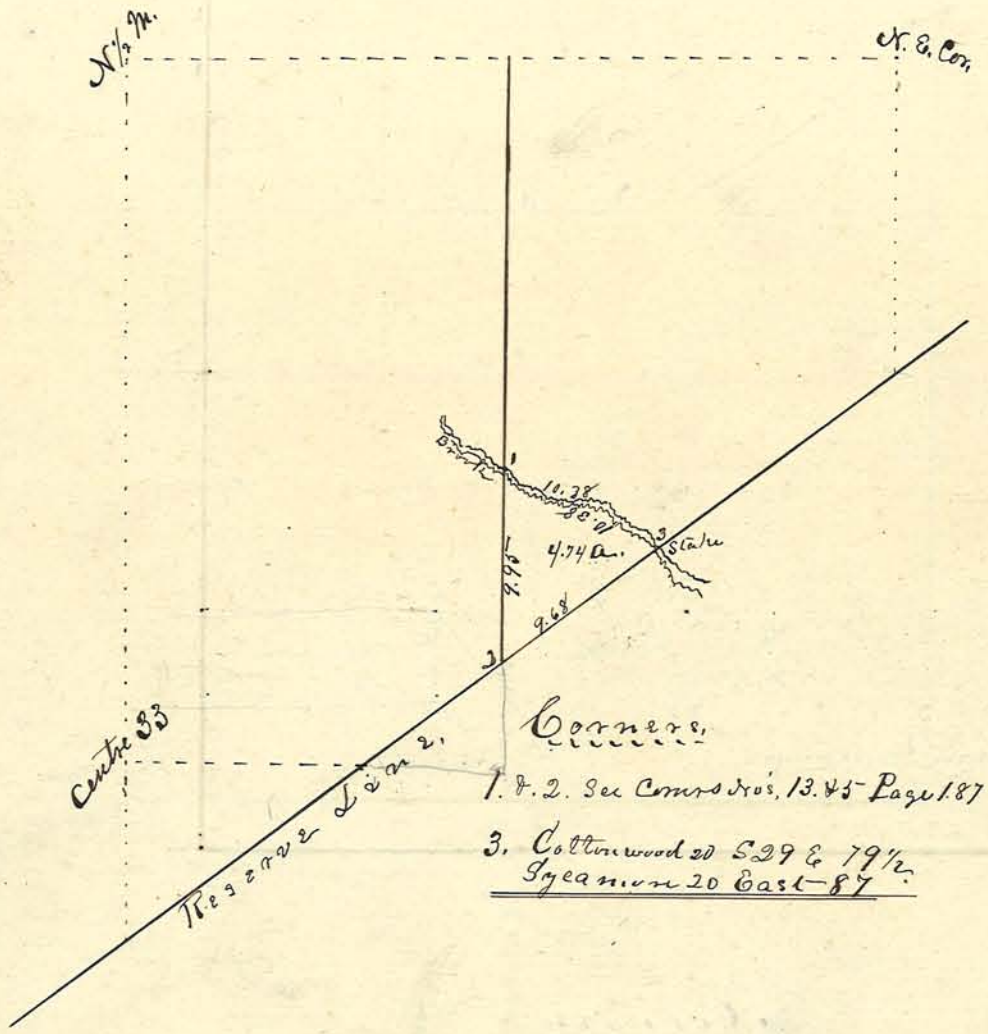

9.68
38.72

Corners.

1. & 2. See Corners No's. 13. & 5 Page 187

3. Cottonwood 20 S 29 E 79½
Sycamore 20 East 87

Plat and Notes of Survey in the S. E. ¼ of Section Sixteen (16) Town Twenty four (24) North Range Four (4) West made at the instance of Sam. Vancamp et al, — due Notice being served upon interested parties.

Survey made Aug. 26 & 27th 1864

P. C. Baxter Dep. Cl.

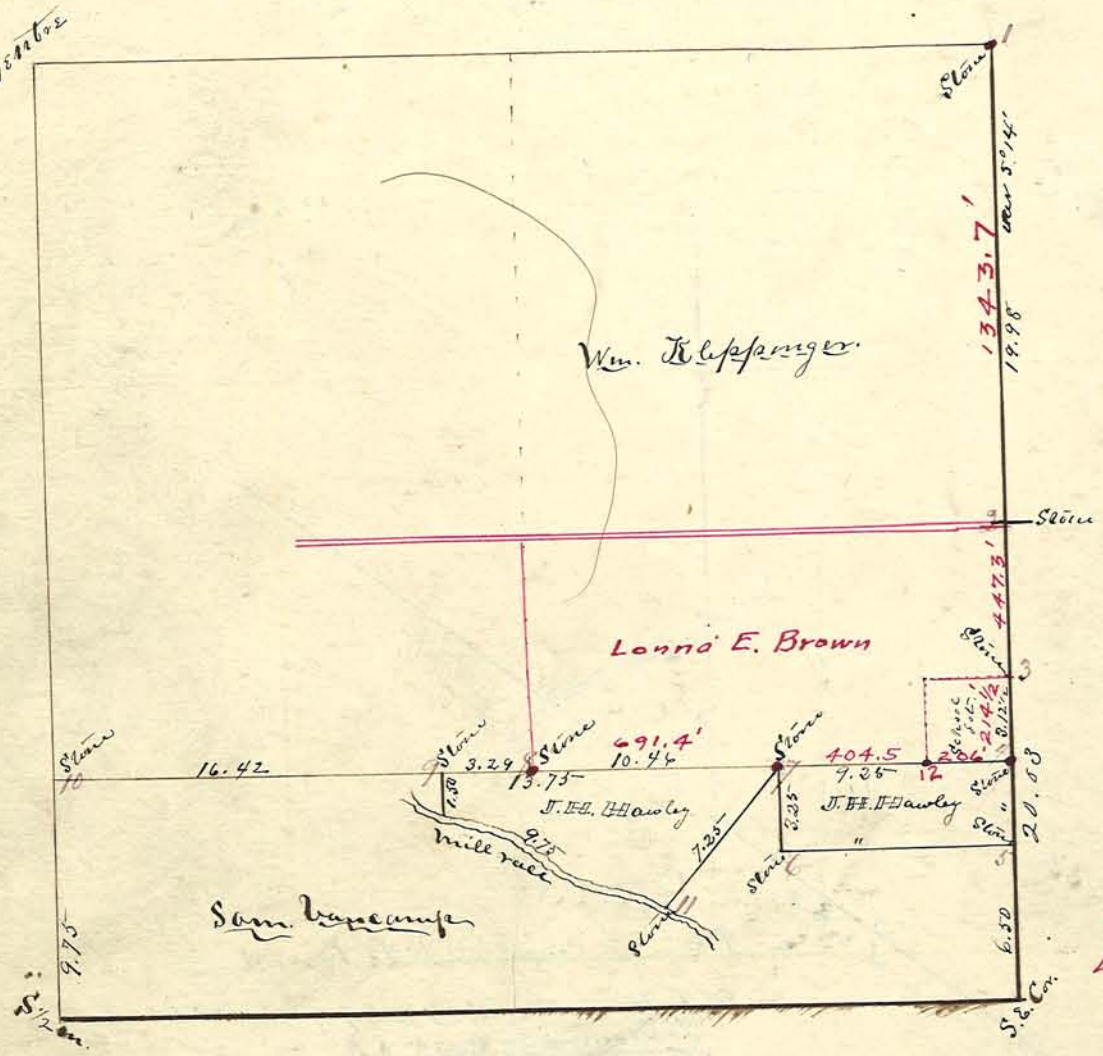

4/24/16
Ran South line for
Lonna E. Brown
W. Fred Kessens
County Surveyor

Corners.

1	W. oak	36	S	5½	E	3.29	1. Found stone
2	Pin "	8	N	44	E	81	
	Hickory	14	S	10	E	192½	
3	Stone	on	Burning	Trees.			
4	W. Oak	45	N	64	W	70½	4. Reset stone
	Hickory	20	S	45½	E	47	& W. oak 22" N 67½° W. 83.3 ft.
5	"	14	S	44¾	E	46¾	
6	W. Oak	12	S	48½	E	1.27½	
	"	7	S	26¾	E	132½	
7	R. oak	8	N	2½	E	29	7 Found stone
	Hickory	7	N	85	W	27	8 " "
8	BO. Oak	8	N	33¼	W	19	
	Hickory	8	N	31	E	24	
9	W. Oak	27	S	8	E	32	
		8	S	7	E	62½	
10	"	7	N	37¾	W	50	
11	Sugar					99½	
	Ash	12	N	86¼	E		

12 Set stone

Plat of Survey of 58.43 Acres in the Subdivision of the estate of John Starr deceased, being part of the W½ N. E. ¼ & of the E½ N. W. ¼ of Section Thirty (30) Town Twenty four (24) Range Three (3). Survey made at the instance of Jacob Herron

August 30th 1864

P. C. Vawter Dep. S.

May 29-1876. Made division of the 58.43 Acre tract in Partition, Case of Arnold et al, vs, Arnold et al, & Located Corner No 4 - Jno. Cornell, Albert Starr & P. C. Vawter Commissioners - P. C. Vawter C. S.

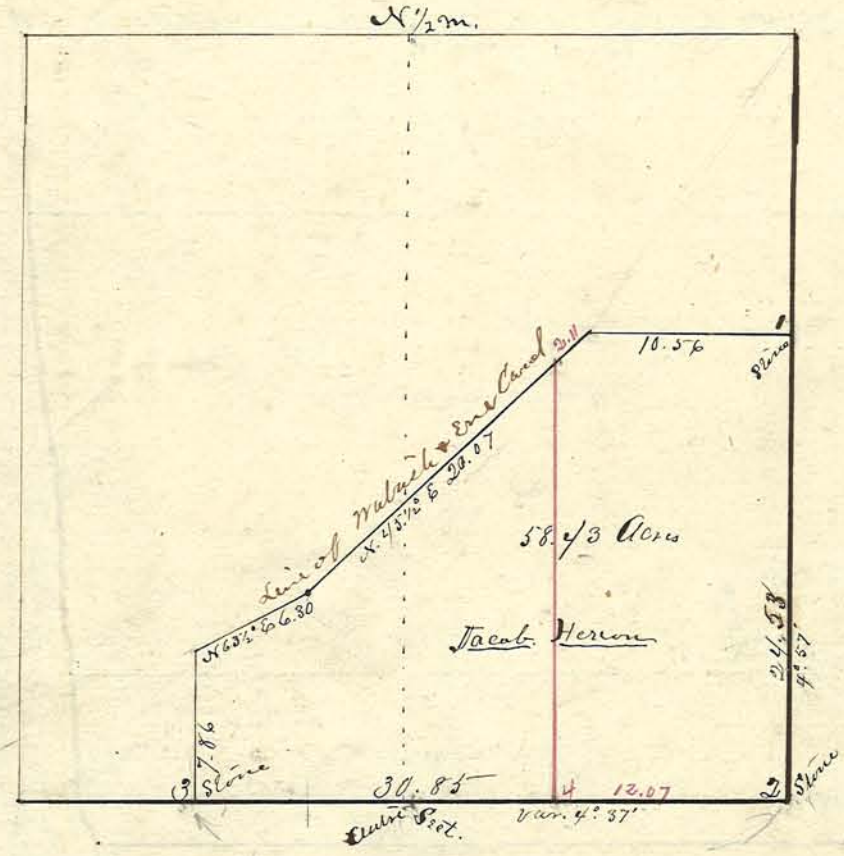

Corners.

1 Ash Stump 30 S 7½ E 22 Simmons
Sugar - 24 S 60¾ W 23

2 Poplar - 12 N 78½ E 29 Simmons
Beech 24 N 58¾ W 43
Do 7 N 21 E 30½

3 Sugar 21 N 36¼ W 30
Walnut 8 S 2¾ E 65½

4 Beech 20 S 58 W 25½

Plat of Survey in the S½ N.W. fractional ¼ of Section Seventeen (17) Town Twenty three (23) North Range Four (4) West made at the instance of Rufus Chadwick Et. al.

Sept. 1st 1864

P. C. Vanter Dep. C. S.

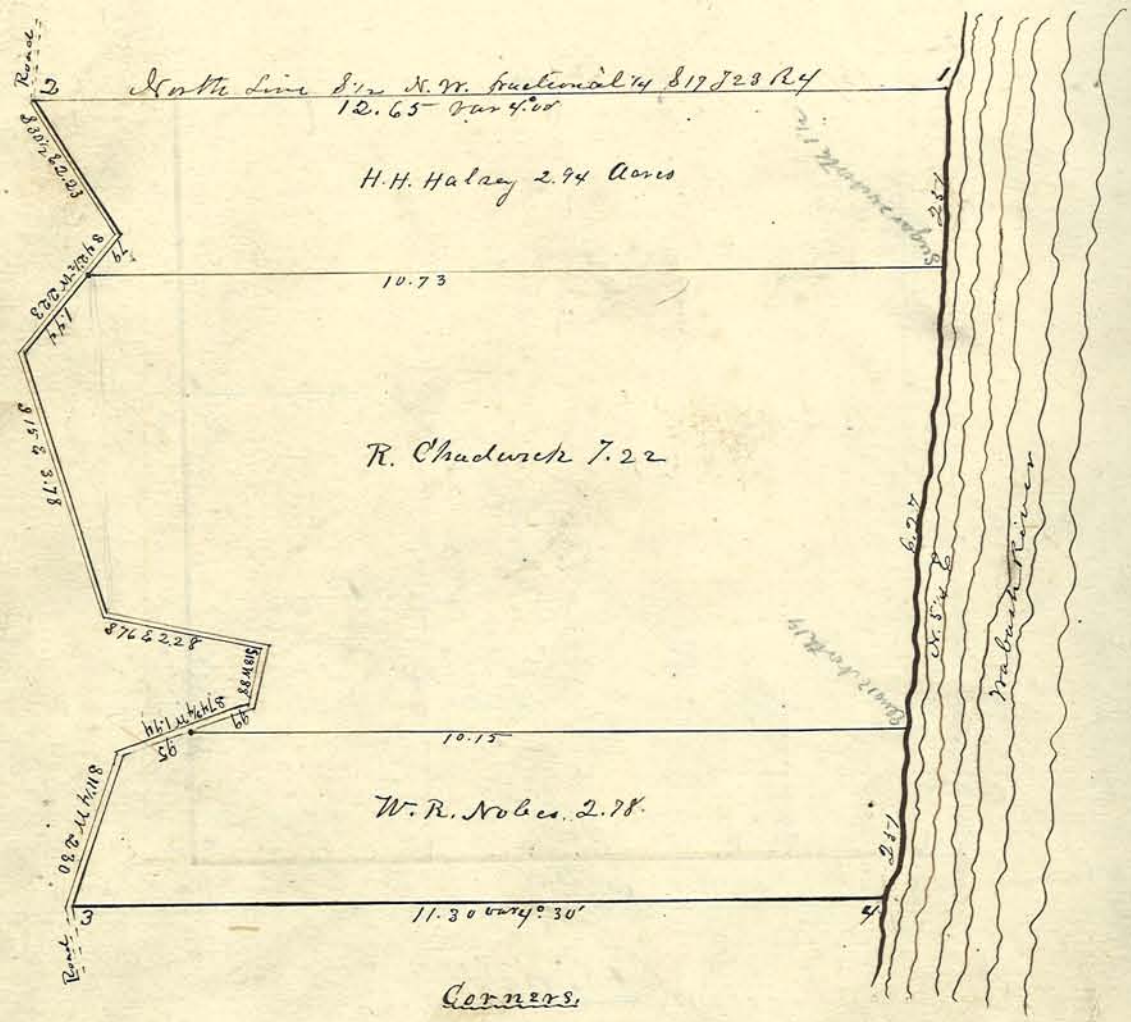

Corners.

1. W. Walnut 14 S46¼W 67
2 W. Oak 36 S53 E 68½
3 & 4 See 1 & 2 ~~page 275~~

10.87
2.44
7.93

Plat of Survey of the E½ S.W.¼ of Section One (1) Town Twenty three (23) North, Range Four (4) West, Sold by Martha M. Baird to Jacob Gushwa.

Survey made Sept. 5th 1864

P. G. Vawter Dep. G. S.



Corners.

1 found Located

2 Sugar 24 N 18¼° W 18

3 Walnut 16 N 55½ E 73½

4 Walnut 12 S 44¼ E 72
Beech 18 S 77 E 101

Diagram of Survey, and Subdivision of the E½ of the N. W. ¼ of Section Nineteen (19) Town Twenty three (23) North Range Five (5) West, made at the instance of W. G. Baker, & Wm. Buck.

September 9th 1864

P. C. Vawter Dep. C.

Oct. 6th 1871 - At the Instance of Thos. Gilpatrick I marked the line from Corner Two to Corner Seven & set stone at Seven . . . . P. C. Vawter C. S.

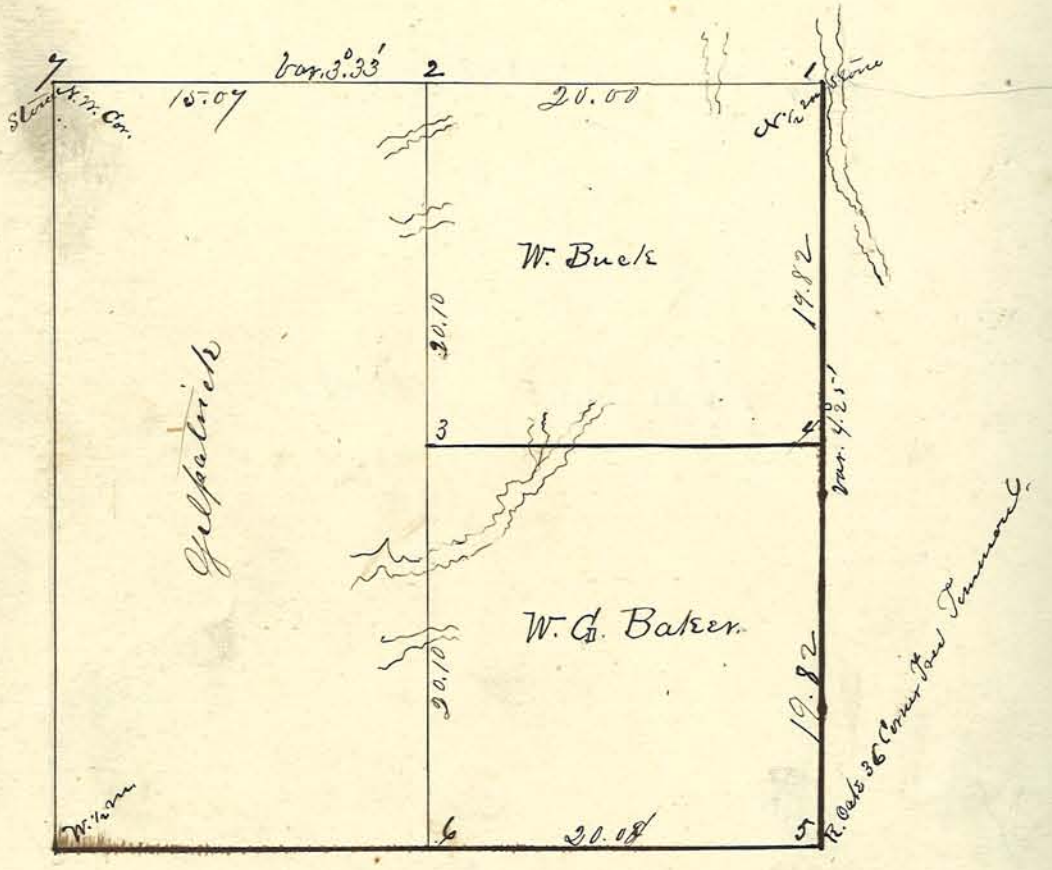

Corners.

1	Linn	18	N	27¾	E	37
	Do	8	S	18	W	52
2	R. Oak	12	S	64	W	21½
	Hickory	8	S	5	E	19
3	W. Oak	5	N	2	E	18
	double Bl. Oak	6	S	62	E	22
4	Pin Oak	24	N	63½	E	14½
	W. Oak	6	N	26¾	W	26½
5.	R. Oak	36	Corner Tree Simmons			
	W Oak	30	N	88	W	13
6	Hickory	14	S	70	E	28½ Simmons
	Pin Oak	18	N	17½	E	4f "

Plat of Survey in Section Thirteen (18) Town Twenty four (24) North. Range Three (3) West, made at the instance of Wesley Kipp. due Notice having been served by him upon other Land holders within said section.

Survey made 19th and 20th Sept. 1864

P. C. Vawter Dep. C.S.

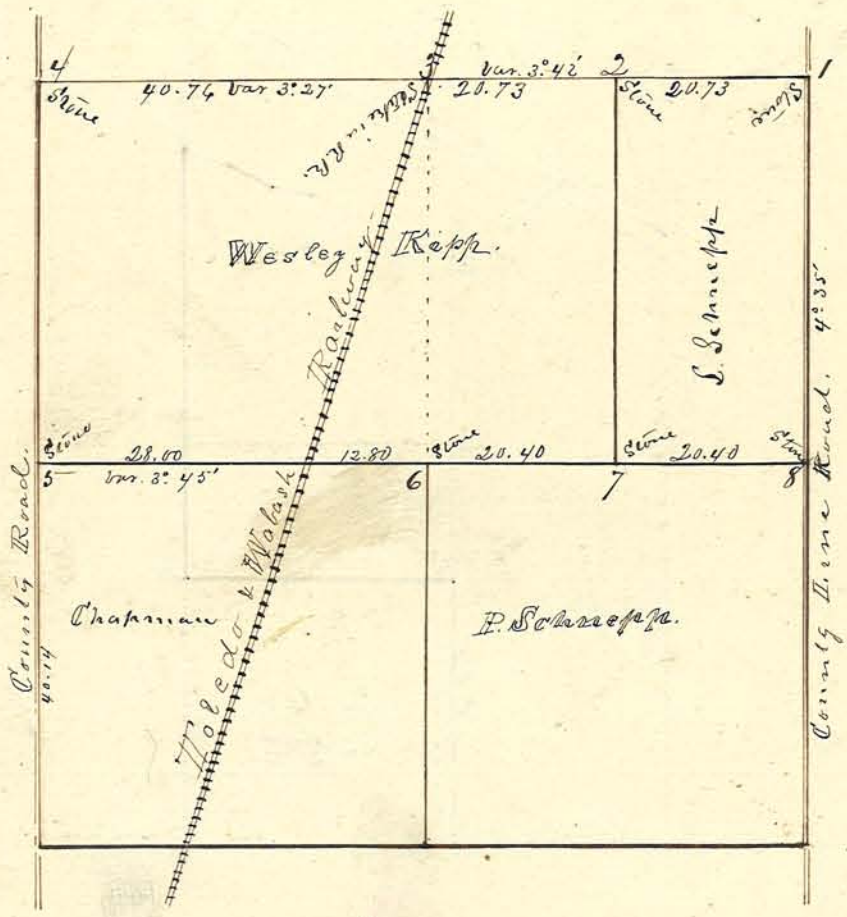

Corners.

1 found Located by Stone

2 " " " "
W. Oak Stump 30 N 26 E 41½
Do " 36 S 55 W 31

3 Sugar 18 N 30¾ W 98
Do 16 West 90

4 found Stone Located

5 " " "
Elm 18 N 55 W 102
Beech 18 S 56¼ E 50

6 Sugar 20 S 67 W 21 Timmons
W. Walnut 6 N 59½ E 6

7 Sugar 24 N 61 E 30
Beech 18 S 17 W 9½

8. found Stone Located
Beech 30 N 36¾ W 41½
Sugar 20 S 27¼ W 54

Plat of Survey of 28.25 Acres of Land Conveyed by John Stanfield to John Starr, being a part of the West Fraction of the South West Fractional Quarter of Section Thirty (30) Town Twenty four (24) Range Three (3). The meander line from Corners One to Two is as follows

S 79¾° W. 2.40 chains. S 64½ W 2.90 – S 84½ W 2.07 – S 65¼ W 7.86 chains –

Surveyed Sept. 22nd 1864

P. C. Vawter Deputy

Feb. 21st 1866 – Made Survey of the tract marked "39.48 Acres" – The Meander line from 5 to 2, is as follows – N 61½° E 6.09 S 66¾° E 6.64 N 67° E .62 to Corner marked 2 –

P. C. Vawter C. S.

Dec. 8 – 1879 – Made Survey of "School Lot 1.81 a," for John Starr Trustee of Washington Township – John Stanfield present & Consenting –

P. C. Vawter C. S.

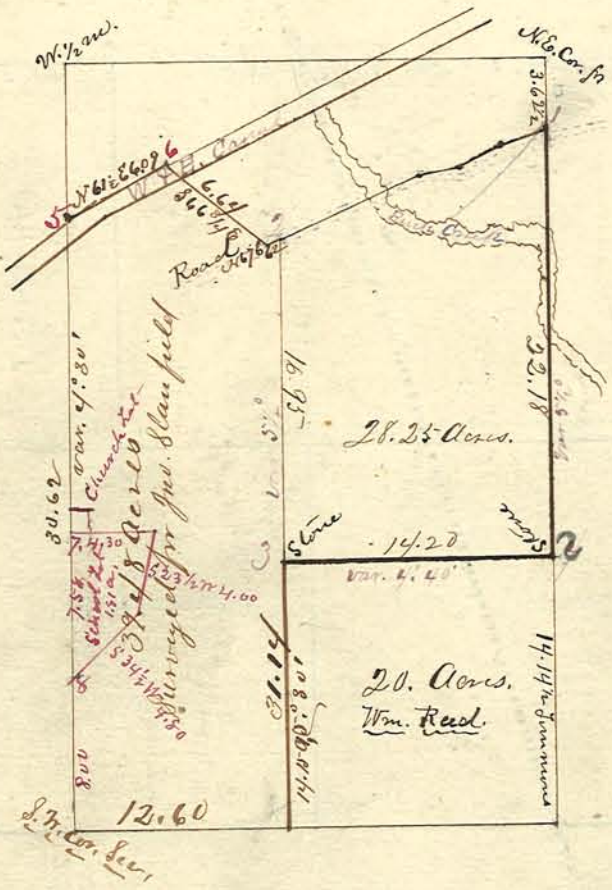

Corners.

1 Sugar 20 S 30 W 10 Timmons

2 Stone in Road

3 R. Oak 8 to. 15 N 16 E 23 "
Sugar 24 S 73¾ W 27
Do 18 S 17 E 28

4 Sugar 18 N 33 W 13 "
Do 18 S 33 E 12½

6 Sycamore Double 18 N 1 W 36½

7 S.W. Corner of foundation wall of Church N 45¼ E 100
W. Oak 24 S 51½ W 98

8 S.E. Corner Brick School House N 2 W. 87

Plat of Survey in the W.½ S.W.¼ of Section Twenty two (22) Town Twenty three (23) North Range Four (4) West. Survey made for the purpose of locating the two Corners on the Road line.

Done at the instance of Munrod Houser

Oct. 8th 1864

P.C. Vautier Dep C.S.

On Acre set off on the West Side of this Tract 1.27¼ chs. wide. 1.28 measurement on Road

P.C. Vautier C.S.

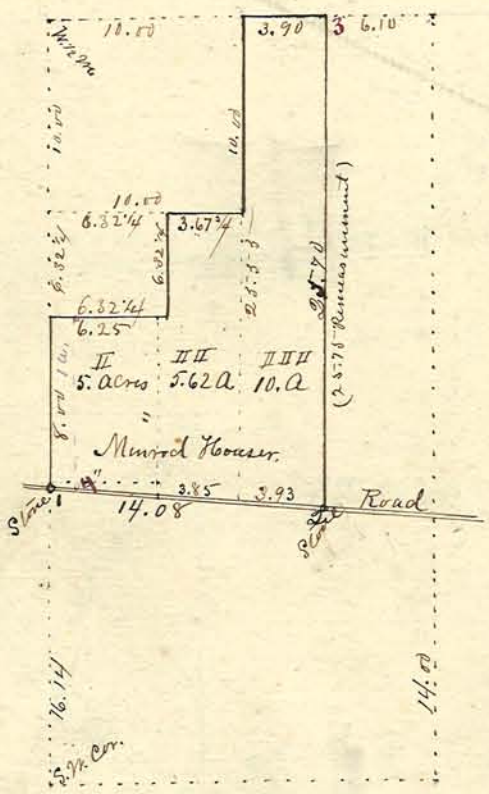

Corners.

1 Elm 18 S 82¾ W. 166½
2 Stone With Bats.
3 Stone
4 Stone with Stake under

Plat of Survey for Dr. Luther Jewett of a tract of Land cut off by the Toledo and Wabash Railroad, of the N. W. Corner of the S. W. fractional Quarter of Section Six (6) Town Twenty three (23) North Range Three (3) West.

Surveyed Oct. 13th 1864

P. C. Vawter Sep 6.1



Plat of Survey, made at the instance of Charles G. Parker, of 77.19 acres being a part of the W½ of the N.W. ¼ of Section Thirty three (33) & a part of the N.E. ¼ of the N.E. ¼ of Section Thirty two (32) all of Town Twenty three (23) North, Range three (3) West. The meander line of the Creek from Station One to Station two, is as follows. S 8½ E 3.63 - S 28 W 3.50 - S 45¼ W 2.30 - S 68¾ W 2.41 - N 86¾ W 3.02 - S 55¾ W 2.27 - S 67 W 6.04 - N 83 W 5.48 N 89¾ W 3.12 - N 73¾ W 7.03 - S 30 W 4.42 - S 10¼ E 6.18 -,

October. 26th 1864

P. C. Vawter Dep. G. S.

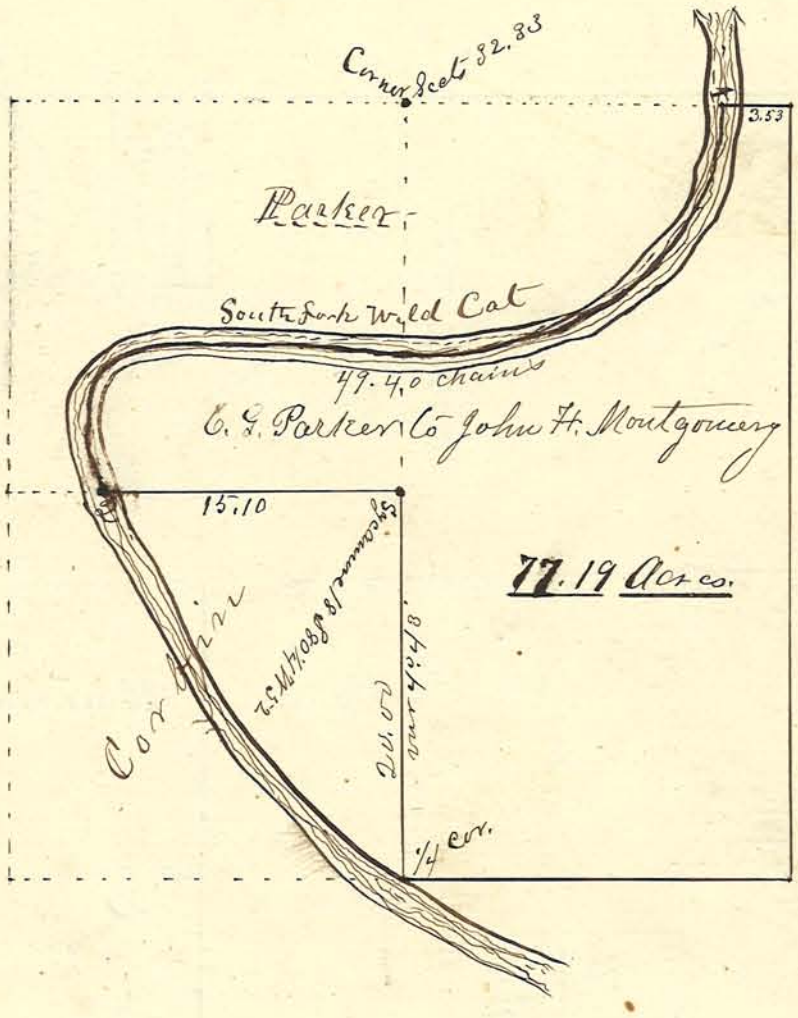

Plat of Survey made of Section twenty six (26) & twenty four (24) Range three (3) west, made at the instance of Lewis Baker. J. J. Perret, Jonas Kunz & others. J. J. Perret and D. L. Doulz Chainmen, Jonas Kunz Flagman and William Kunz Axman. Survey made Dec. 5. 6 & 7th days of December 1864.

Achilles J. Vawter.

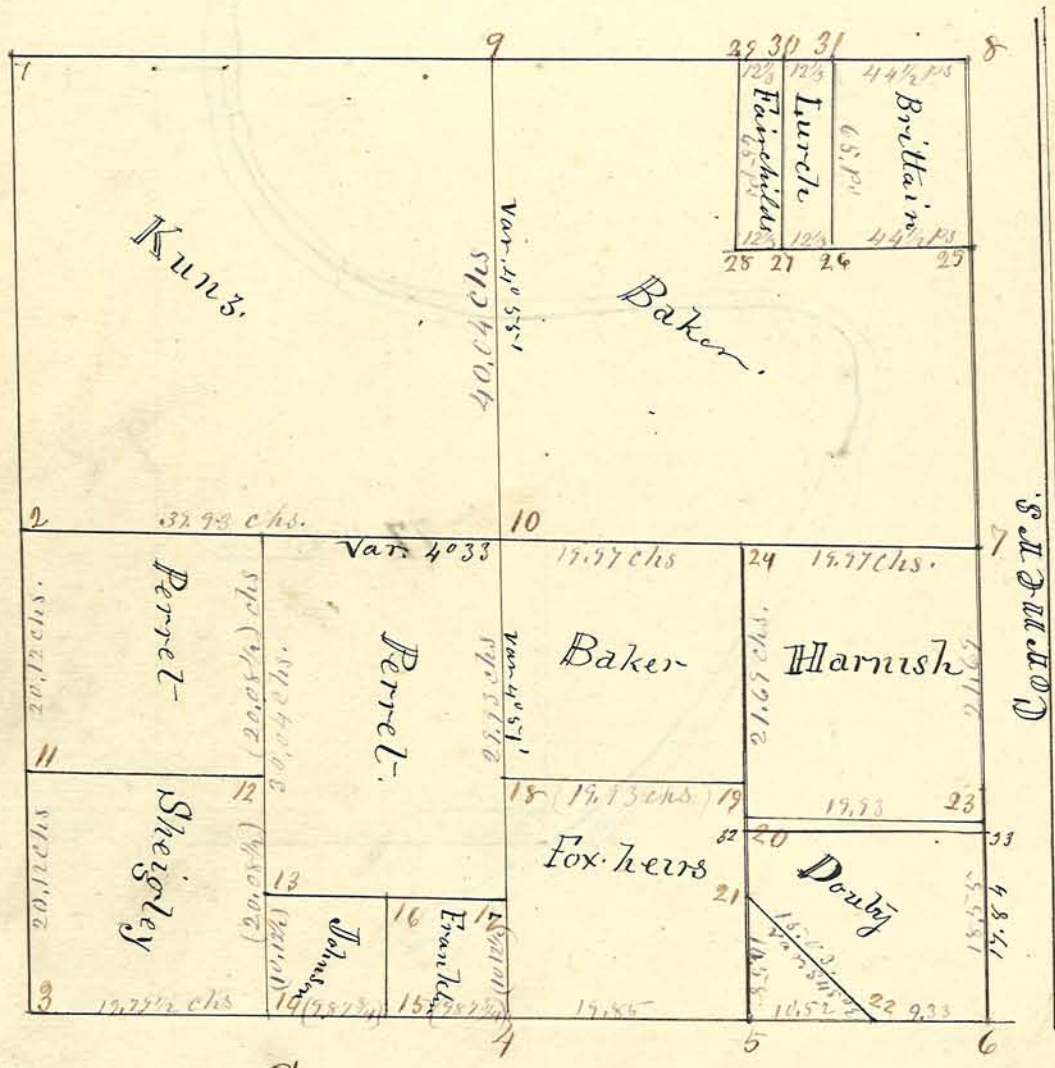

Corners.

1 Stone found.
2 " by P. C. Vawter.
3 " " "
4 " found
5 Corner not fixed
6 " Set by roots of old corner tree.
7 Stone found
8 " "
9 " " W. Oak 31 in N 5° E 41½ lks
10 " Beech 15 S 2¾ E 33½ lks. W. Oak 36 N 31½ W 72¾ "
11 " No Witness

12 Stone White Elm 12 in N 68 W 8 lks
13 " Red Oak 15 in S 40° E — 16 "
" " 12 " N 15¾ E — 73 "
" " Stp. 30 S 52½ W — 32½ "
14 " W. Oak 30 N 48½ E — 42½ "
15 " W. Oak Stp. S 63¾ W — 44½ "
Red " 30 in N 12½ E — 176 "
16 " Ash 18 in S 66½ E — 12½ "
Hickory 10 in. N 81¾ W — 16 "
17 " Poplar 14 in. N 27 W — 24½ "
Red Oak 12 in. S 49½ E — 44 "
18 " White Elm 12 N 21½ E — 13½ "
Ash 4 in S 41¼° W — 4 "
19 " Sycamore 18 S 45° W — 55½ "
Hickory 15 in N 27 W — 42 "
20 " W. Elm 10 S 57½ E — 35½ "
" " 21 S 55 W — 15½ "
21 " Beech 12 N 2° W — 57 "
" 12 N 29 E — 45½ "
22 " White Oak 48 in S 13° W — 50 "
23 " Beech 18 S 64½ E — 59 "
" 12 N 46° E — 95 "

Plat of a Survey made for Charles Marvin. in section twenty seven (27) Township twenty four (24) north. Range four (4) West Beginning at a Stake 1.51 chains West of the N.E. Corner of the W 1/2 of the S.W. 1/4 of, said, Sect. (27) Thence S 89° 15' E. 9.67 chains – thence S 28° 20' E 15.34 chains – thence S 57° 20' W 2.86 1/2 chains – thence S 54° 30' W 5.90 chains – thence S 57° 45' W 1.35 chains – thence N 31° 30' W. 17.62 1/2 chains thence N 30° 15' W 3.05 chains to the place of beginning –

Surveyed Dec 15th 1864. Chas. Marvin and Micajah Johnson. Chainmen. Abijah Johnson Flagman.

Achilles J. Vanter Surveyor.

8 16
32 64

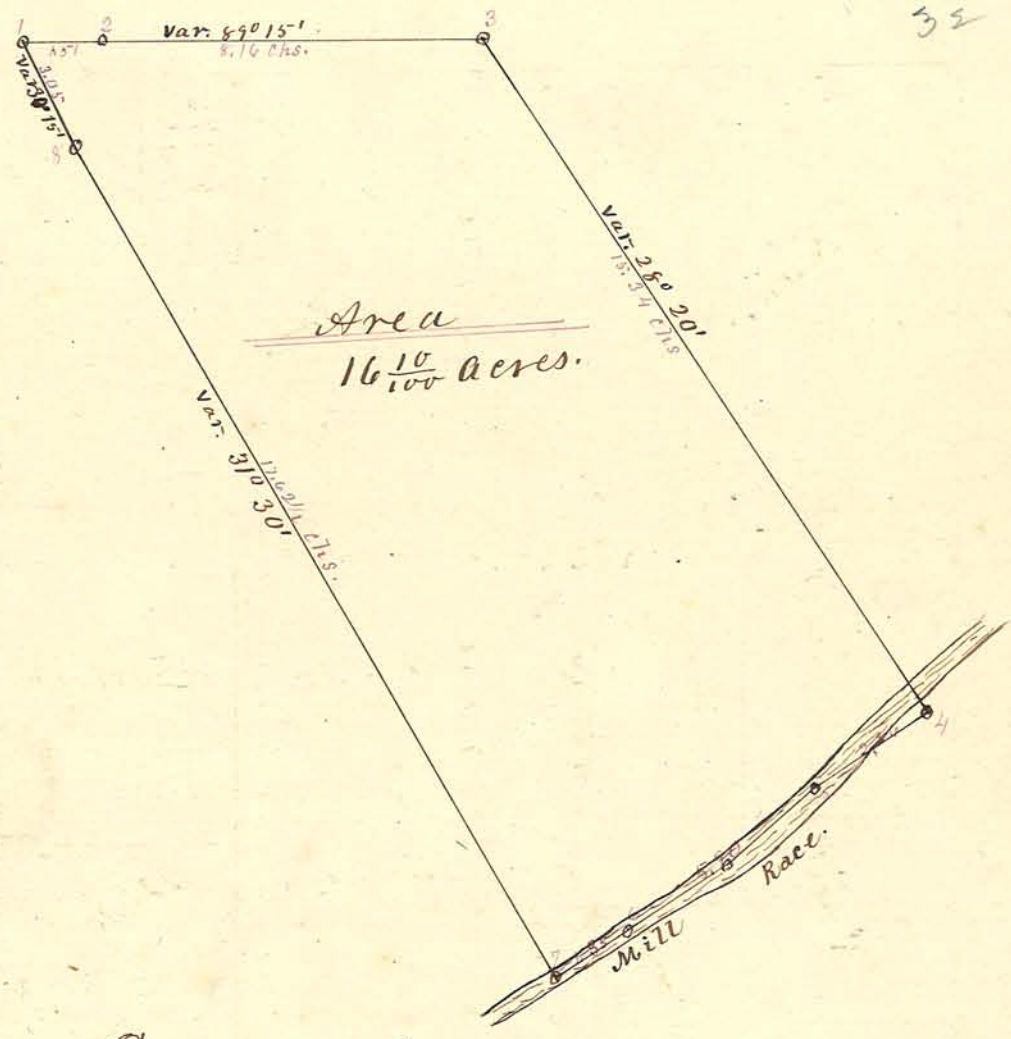

Corners and Witnesses

Stake Large Rock "W" N 21° E 5¼ lks.

Stone See Page 198 Cor. No. 2.

Stake { B. Walnut 12 S 90° E – – 18 "
Hickory 5 in dia. N 78¾° W 16¾ "

" { Locust 12 in N 57° 20' E – – 160 "
Sycamore 5 in S 81¾° W – – 66½ "

" Center of Old Fore Bay.

" Sycamore 12 in dia. S 17° W. 24¼.

" See Page 271. Cor. No. 3.

" " " " " 2

61:36

Surveyvey of the west 1/2 of the N. W. 1/4 of Section twenty eight (28) Township 24 North, of Range four (4) West. Begining at the S. E. Cor. of said W 1/2. thence N var. 4° 44' 19.91 1/2 chains set corner. thence North with same bearing 19.91 1/2 chains to a stone at the N. E cor. of said west 1/2. Also began at the S. W. cor. of said west 1/2 thence North var. 4° 47'. 19.91 chains set corner. thence North, same bearing, 19.91 chains to the section corner.

Major Downing and Henry Taylor Chainmen. John L. Bryant Flagman

Survey made Dec. 14th 1864.

Achilles J. Vawter Surveyor

April 21-1896. I ran line from corners one to two as numbered on Plat below & relocated corner two at the instance of Mrs. Buckles, Thomas Dunfee, owning on the West, present & concurring. P. C. Dawler Dep. C. S.



Corners & Witnesses.

1 Stone. See page 183 Cor No. 20

2 " { Jack Oak 12 in N. 75° E — 41 1/2 lks } Stumps found Apr. 21-1896
Cottonwood 15 in N 20° W — 87 1/4 " } B. Walnut 6 N 75 1/2 W 41 1/2 new

3 " Set by previous Survey.

4 " See. page 238. Cor No. 1.

5 " { Pin Oak 20 S 13 1/2 W. — 21 3/4 "
Sugar 18 in S 86° W — 23 1/2 "

6 " See page 189 Cor No. 20

Plat of Survey made in the East 1/2 of the S. W 1/4 of section eighteen (18) Township twenty four (24) North, Range four (4) West. John Eldridge and John Sanders Chainmen. Survey made Dec. 2nd 1864.

Achilles J. Vawter Surveyor.



1

2

5 Stone { Red Oak 10 in. dia N 88½° W 18½ lks.

4

3 " { W. O. Stump. 36 in dia. S 6½° W 71¼ lks.
Jack Oak 20 " " N 11½° E 80 "

6

7 " { W. O. 24 N 77° E 50 lks

8 " Willow S 10 W 23 "

Plat of Survey made in the South east quarter of Section Twenty Eight (28) Township twenty three (23) North. Range four (4) West. for Fany Bangs. Mary Moore, J. M. Golden and W. P. Golden.

January 9th 1865

Achilles J. Vawter Surveyor T. C.

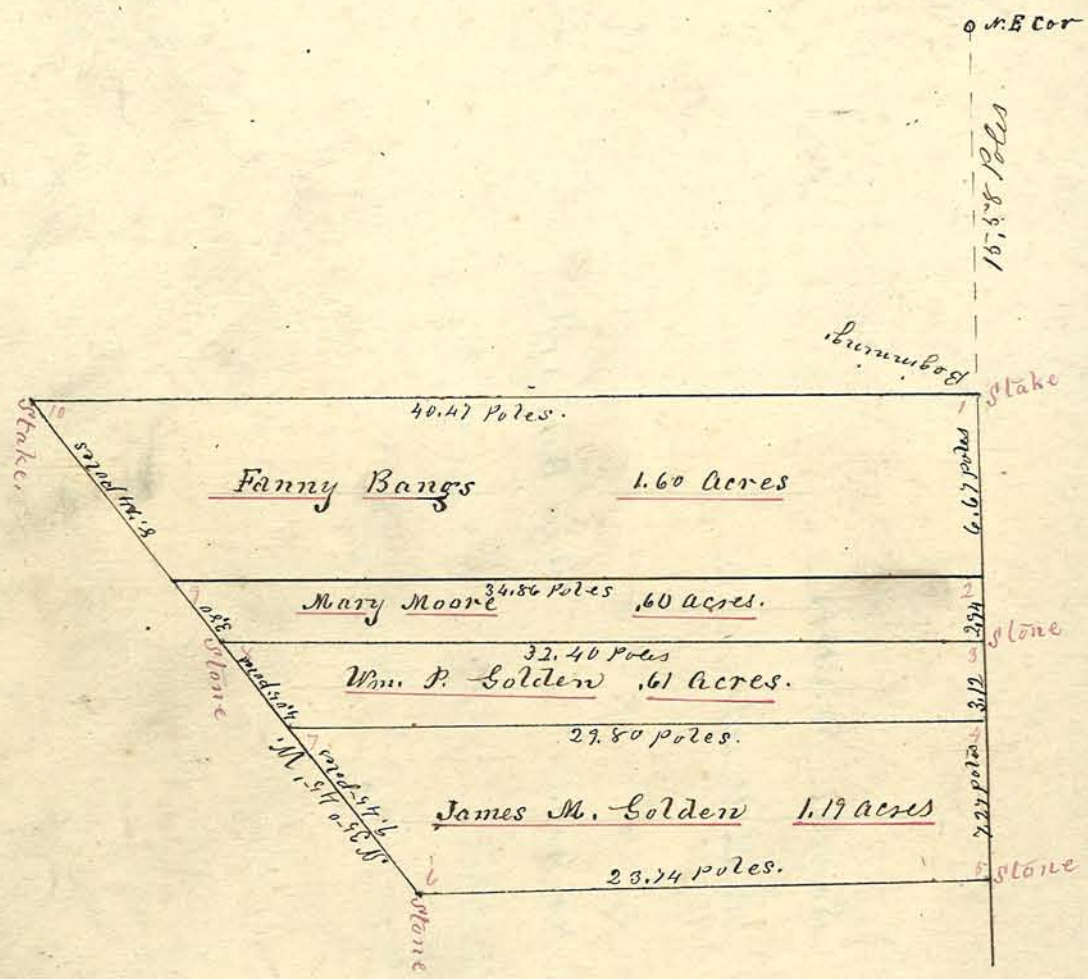

Corners & Witnesses.

1. W. Oak. Stp. 24 N. 58½° W. 22 lks No Mark.
2. Stake, Red Oak 24 in dia. S 32½° W. 17 lks.
3. Stone, W. Oak 14 in " S 65¼° W. 19½ lks.
4. Stake " 36 in " S 26° W 63½ lks.
5. Stone " 14 in " S 6¼° E 26 lks.
6. " Br. Oak 12 in. " N. 20½° E 153 lks.
7. Stake Elm 24 in. " N 64½° E 133 lks.
8. Stone. W. Oak. 12 in. " N 5½° W 128 lks.
9. Stake. " " 12 in " N 36° E 66 lks.
10. " " " 20 in " N 85½° E 69 lks.

Plat of a Survey Made in the South East quarter of Section Seventeen (17) Township twenty three (23) North, Range five (5) West: The Witness trees of the S. E. corner of said section could not be found, and said corner was determined by measuring from the S ¼ mile of Section sixteen (16) to the S ¼ mile of Section seventeen (17) and taking the point intermediate between the two as the Section corner, and the lines of said S.E ¼. are determined accordingly.

Jan. 7th 1865. Achilles J. Vawter Surveyor T. C.

April 22-1880- I divided the South East Quarter of the South East Quarter of Section Seventeen (17) as platted below, for Joseph Cox & Joseph Wolf & located Corners 12 & 13. Jno. North, David Morrison Chainmen.
P. C. Vawter C.S.

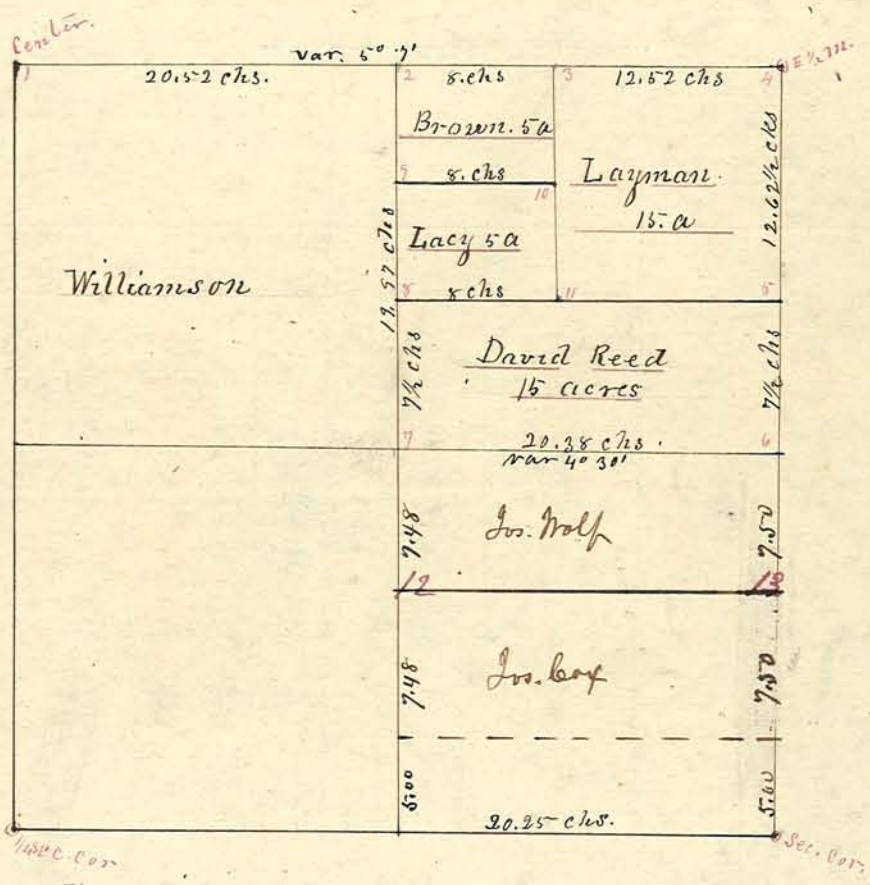

Corners & Witnesses.

1. W. Oak 30 in dia. N 63½ E 46 lks Stockton.
2. Stone. Red Oak 11 in dia N 3° E 12 lks. Beech 22 in. S 81½° E 70½
3. " Jack " 12 in " N 12¼° W 7 lks. Pin Oak 3 in S 10° W 5 lks.
4. " found.
5. " Walnut 12 in dia N 88¾ E 28 lks. Ironwood 8 in N 24½° E 8 lks
6. " W. Oak 28 in " S 67° W 57 lks. Walnut 6 S 2° W 9½ lks.
7. " Red " 18 " " N 7½° W 15 lks. Br. Oak 30 in N 25° E 103½ lks.
8. " W. Oak South 11 lks.
9. " W. " 28 in dia N 44½° W 40 lks. Hickory. 30 in S 87½ E 51 lks
10. " Hickory 20 in dia S 29° W 7½ lks. Br. Oak 15 in S 78° W 45 lks.
11. " Red Oak 10 in " North 13½ lks. W. Oak 28 in N 80½° E 28 lks.
12. " B. Walnut 8 N 40 E 15
13. " W. Oak Stump 30 N 24¼ W 45¾

Plat of Survey of the East half of the South west quarter of Section twelve (12) Township twenty three (23) North; Range five (5) West. Surveyed for J. & L. Chamberlain January 2nd 1865.

Achilles J. Vawter Surveyor



Corners and Witneses.

1. Stake. W. Oak 18in dia N.17°E 17lks. W. Oak 24in. N74°W 34lks.
2. Stone W. Oak 30in " S54°E 63lks. Hickory 4in N77½E 15½lks.
3. Stake by. Levering. Notes on private record.
4 " " " " " " "
5 " " " " " " "
6 " " " " " " "

Plat of Survey of the North East half of Section five (5) in Bunetts Reservation below the mouth of Tippecanoe River; Surveyed for George Justice and David Pyke. December the 2nd. 1864.

Achilles J. Vawter Surveyor. T. C.

Mch. 16-1880

Made Measurement at the Instance of Albert Henderson of Eighty (80) Acres off of the South West side of that part of the North East half of Section Five (5) of Bunetts Reserve Town 24 North Range 4 W. lying between the County Road & Wabash River & formerly Owned by George Justice, & located Corners 7 & 8.

Geo. W. Kelley & Geo. K. Justice Chainmen.

P. C. Vawter C.S.

December 30th 1885.
At the instance of Albert Henderson I retraced the line from corner "4" to "6" and relocated cor "6" by old witness.
E. Verett B. Vawter C.S.

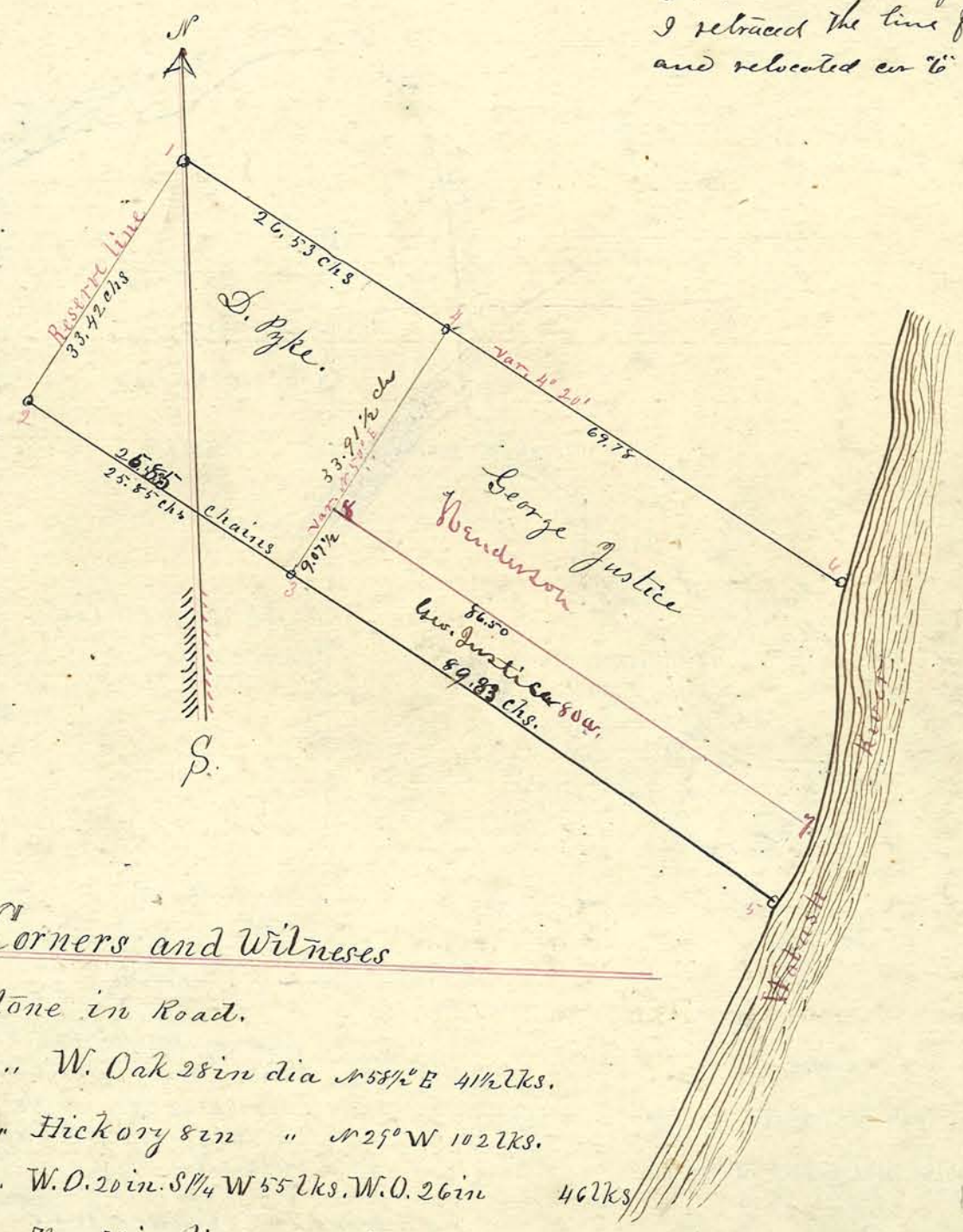

Corners and Wilneses

1 Stone in Road.

2 " W. Oak 28in dia N 58½° E 41½ lks.

3 " Hickory 8in " N 29° W 102 lks.

4. " W.O. 20in. S 1¼ W 55 lks. W.O. 26in 46 lks

5. " Elm 36in dia N 28½° E 50 lks.

6. " Burr. Oak 15in N 44½° E 33 lks. H. Locust S 52½° W 52 lks.
Marble Locust 72 S 11½ E 35

7 Marble Hackberry 7 N 81½ W 17½ H. Locust 11 N 10½ E 23½

8 " A. Oak 10 S 33 E 40⅔ Hickory 9 N 79¼ E 76¾

Plat of a Survey made in Section twenty six (26) Township twenty two (22) North, Range three (3) West, Dec. 30 & 31st 1864, for Jacob Funk and Joseph Blickenstaff Wm. Ward and Jacob Funk chainmen. The center of the section was found by running a line from the S 1/2 mile corner to the N 1/2 mile corner and taking the middle of said line as the center of the section, it being impractical to run a line from the W 1/2 mile corner to the E 1/2 mile corner.

Jan. 11th 1865. Achilles J. Vawter Surveyor T. C.

Retraced the line along creek at the request of John Cost, July 7, 1908.

O. N. Benson C. S.
per T. J. Bell

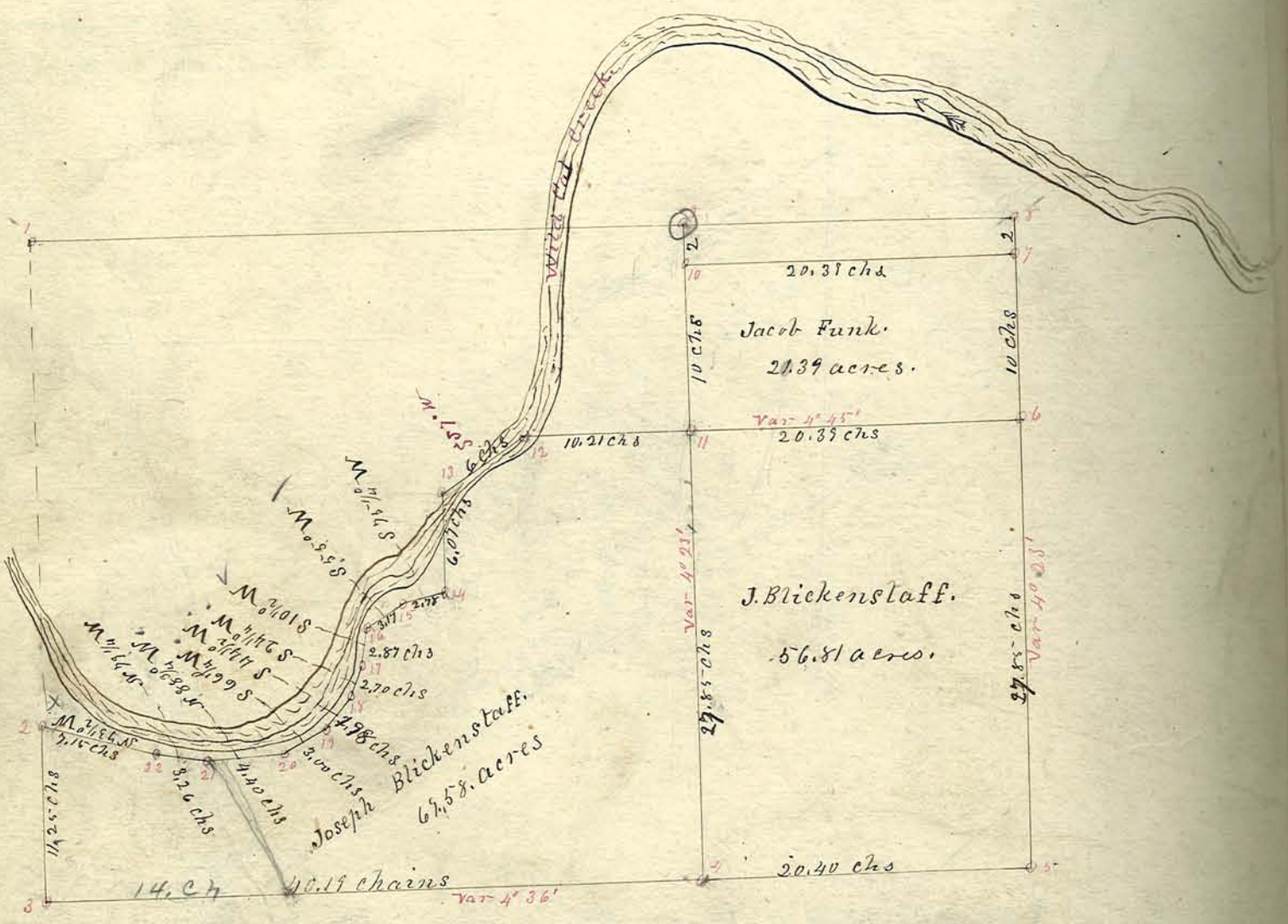

1 1/4 Section Corner

2 Stone. W. Oak 15in dia. N 5 1/4° E 247 lks.

3 " Original Witnesses found.

4 " found.

5 " "

6. " W. Oak 24in. dia. S 76 1/2° W 49 lks.

7. " (B. Walnut 12in " N 45° W 91 "
(Sycamore 20in " S 70 1/2° E 78 "

8. Not found

9 Stake B. Walnut 24in dia S 13 3/4° E 252 1/2 lks

10 Stone " " " " S 9° E 52 1/2 "

11 " (Hackberry 6in. " S 83 1/2° W 13 "
(Buckeye 10in. " S 34° W 18 "

12 Stone. (Buckeye 10in S 61 1/2° E 27 1/2 lks.
(Water Beech 8in N 73 1/2° W 50 lks.

13 " (Sycamore 24in N 12° E 33 1/2 "
(" " N 18 1/4° W 54 1/2 "

14 Rock in Cliff.

15 Ironwood Conner tree.

16 " " "

17 Beech 16in. " "

18 W. Oak 12in. " "

19 Cherry 10in " "

20 Stake

21 W. Oak 24in " "

22 Red Oak 24in " "

Plat of Survey of Section three (3) Township twenty four (24) North, Range four (4) West. Survey made Nov. 29 & 30th at the Instance of George Brown and Peter Sweitzer. LaFayette Brown and John Sweitzer Chainmen. The Notes taken on the field were lost, and hence the lack of distances &c on the plat.

A. J. Vawter Surveyor T. C.

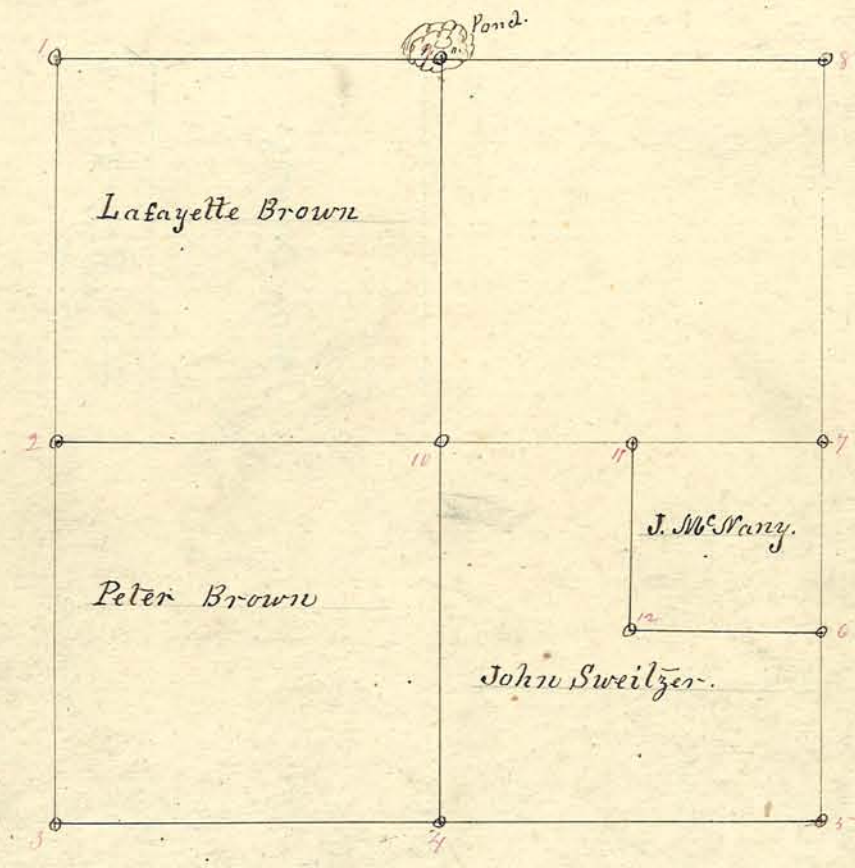

Stones are placed at all of the above Corners.

Plat of a Survey of the North East quarter of the South East quarter of Section thirty two (32) Township twenty four (24) North, Range four (4) West. Survey Made Jan. 12th 1865, at the Instance of Major Downing. Lewis Graves and Benjamin Peirce Chainmen.

Achilles J. Vawter Surveyor.



Corners and Witnesses.

1. Hickory 11in. N70°W 27½ lks. W. Oak. 30in S3½° W. 122 lks.
2. Stone found.
3. Stake W. Oak. 18in S36° W 31 lks. Do. 22in N6° W 68¾ lks.
4. " " " 20in N65½ E 38½ " Ash 15in N84° W 34½ "
5. Stone found. W. Oak 28in. S64 W. 16 lks. Original.
6 Stake. W. Oak 22in S36½ W 68½ lks. Do. 28in N70¾° W 92 lks.

On Wednesday January the 17th 1865, at the Request of Phillip Bonsmdo I established the South ½ Mile corner of Section two (2) Township twenty three (23) North, Range four (4) West. I found but one of the original Witness trees and that not well defined. The evidence was so strongly in its favor that I fell fully authorized to establish the corner from it. I placed a stone at the point indicated by this witness, and took witnesses as follows, viz:
Mulberry 12in dia 66½° E 336 links - Jack Oak 12in dia N 14° E 38 lks.
I also found the South line of the E½ of the South West ¼ of said section to be 20.54 chains in length, with a variation of 6° 18'.

Achilles J. Vawter Surveyor.

I hearby constitute James Nevill and appoint him to be my true and lawful deputy in the office of Surveyor of Tippicanoe County Indiana to the extent provided in the act approved June 17th 1852

In witness whereof I have hereunto set my hand and oficial seal this 14th day of Feby A.D. 1865

Achilles J. Vawter

State of Indiana }
Tippicanoe County } Sct

I do solemly affirm that I will support the constitution of the United States and the constitution of the state of Indiana and that I will faithfuly and impartially discharge the duties of Deputy Surveyor for Tippicanoe County to the best of my skill and ability this under the pains and penalties for perjury

Affirmed and subscribed before me this 14th day of Febry A.D. 1865

James Nevill

Achilles J. Vawter
Surveyor Tippecanoe County