N½ N.W. fractional qr. Sect 17. T23 N, R4 W. Surveyed by Henry Oelar – Also field Notes of 5 Acres (A) taken in the S. E. Corner of said fraction Surveyed for Samuel Hudson

March 7/44

And an Additional 5 Acres (B) Surveyed June 24th 1847

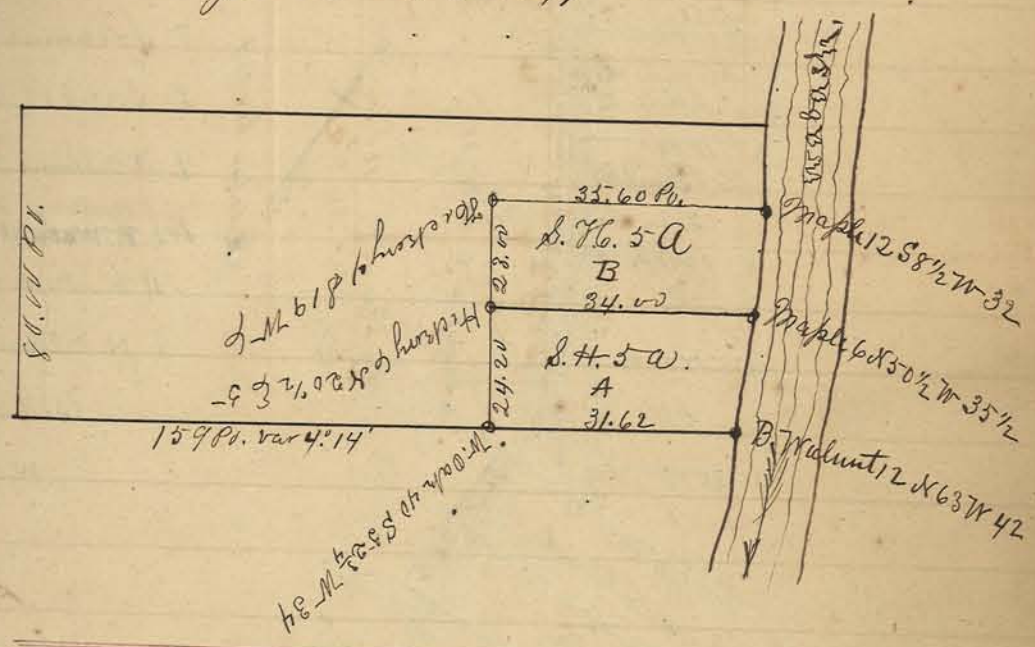

Section 3 in Burnetts Reserve at the Mouth of Flint Creek

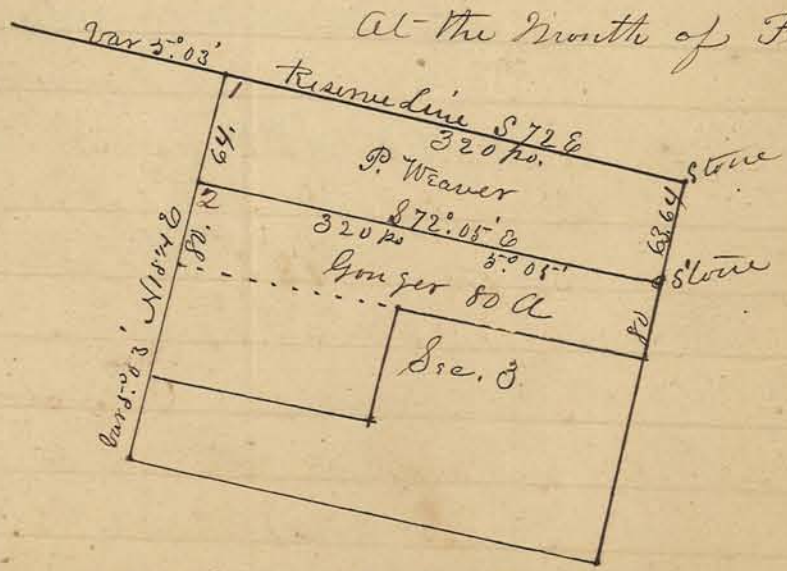

1 White Oak 18 N½ W 32
2 do do 24 S 51 E 14
do do 20 N 24 E 27

Plat of Outlots Surveyed for H. W. Ellsworth embracing part of the S.E. frac, of the N.W. qr Sec 29 – Also part of N. frac. S.W. qr. Sec 29 T 23 N. R 4 W.

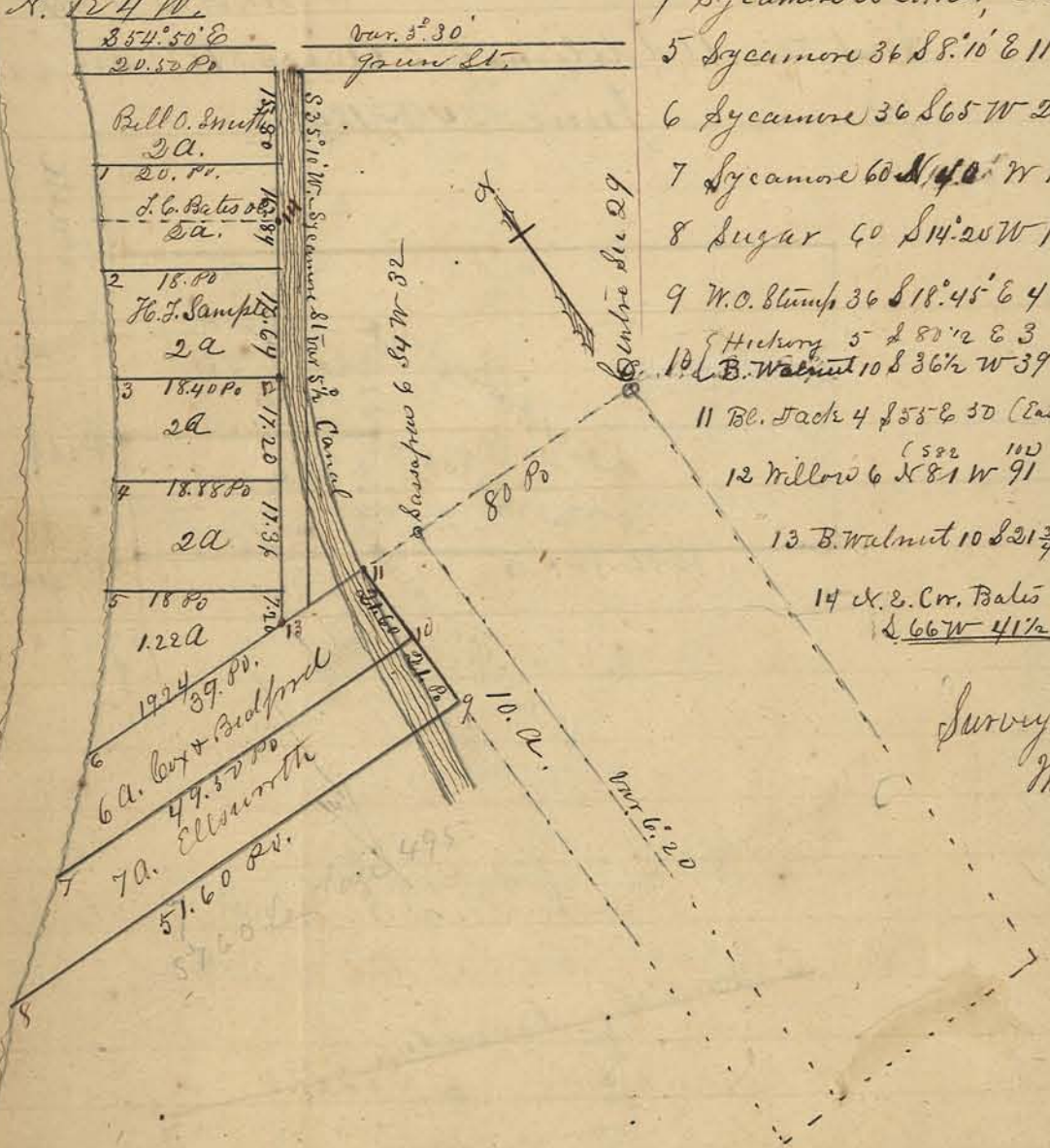

Notes of Corners

1 Sycamore 30 N 45°40' E 38 L
2 Elm 24 Corner Tree – East side
3 Elm 18 S 40 E 49
4 Sycamore 30 Corner, East Side
5 Sycamore 36 S 8°10' E 11
6 Sycamore 36 S 65 W 21
7 Sycamore 60 N 40 W 12
8 Sugar 40 S 14°20 W 13
9 W. O. Stump 36 S 18°45' E 45
10 Hickory 5 S 80½ E 3
B. Walnut 10 S 36½ W 39
11 Bl. Jack 4 S 55 E 30 (East Side Canal
12 Willow 6 N 81 W 91 (S 82 10 W
13 B. Walnut 10 S 21¾ W 118
14 N. E. Cor. Bates distillery S 66 W 41½ L.

Surveyed March 15/44

S. E. 1/4 Sec. 6 T 23 N. R. 4 W.

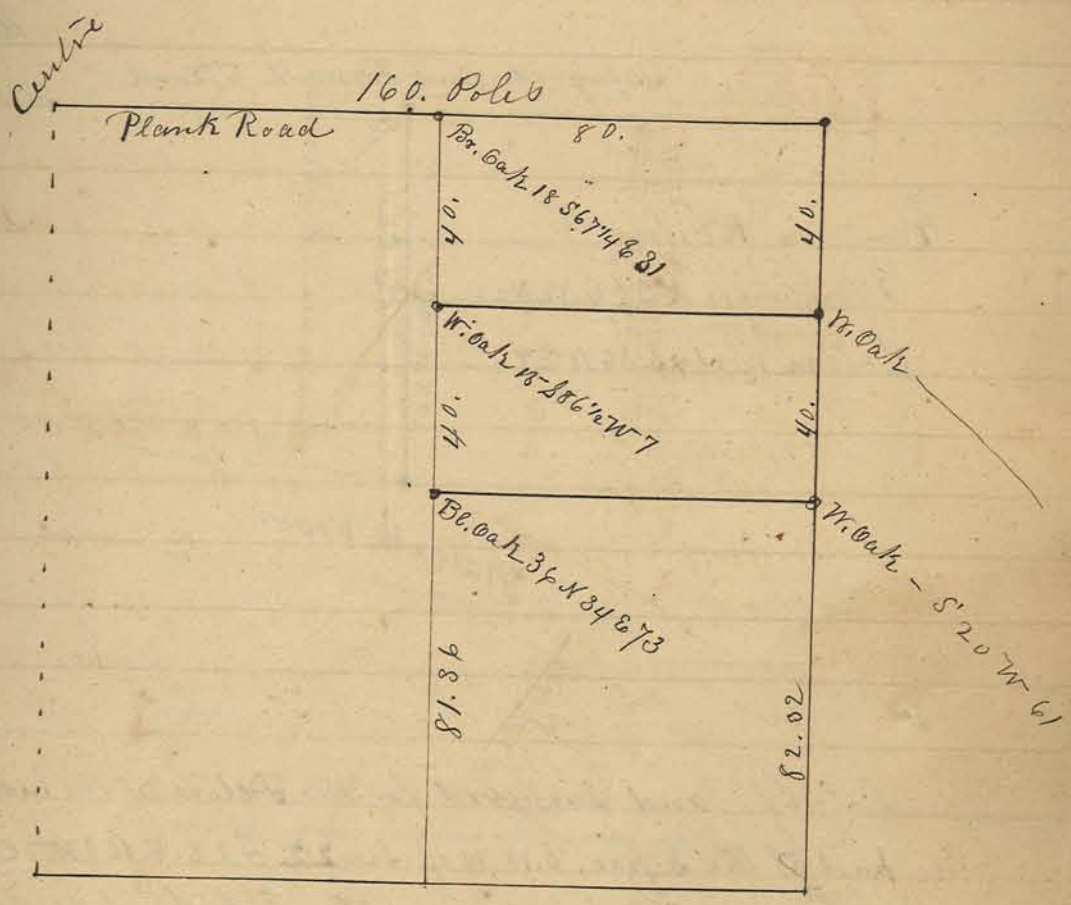

One Acre of Land Surveyed for — Lambert in S. Romigs. ad. to the town of Lafayette

Apr. 6th 1844

(Var. Town Lines 4°.50')

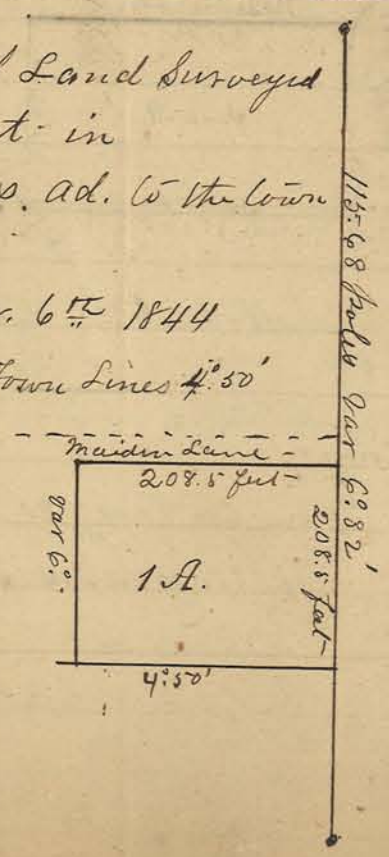

Division Line between Rawlins
and Reid in Section 29 T. 23 N R 5 W
Surveyed for Mr. Rawlins
March 27 1844
E. Simmons C.S.

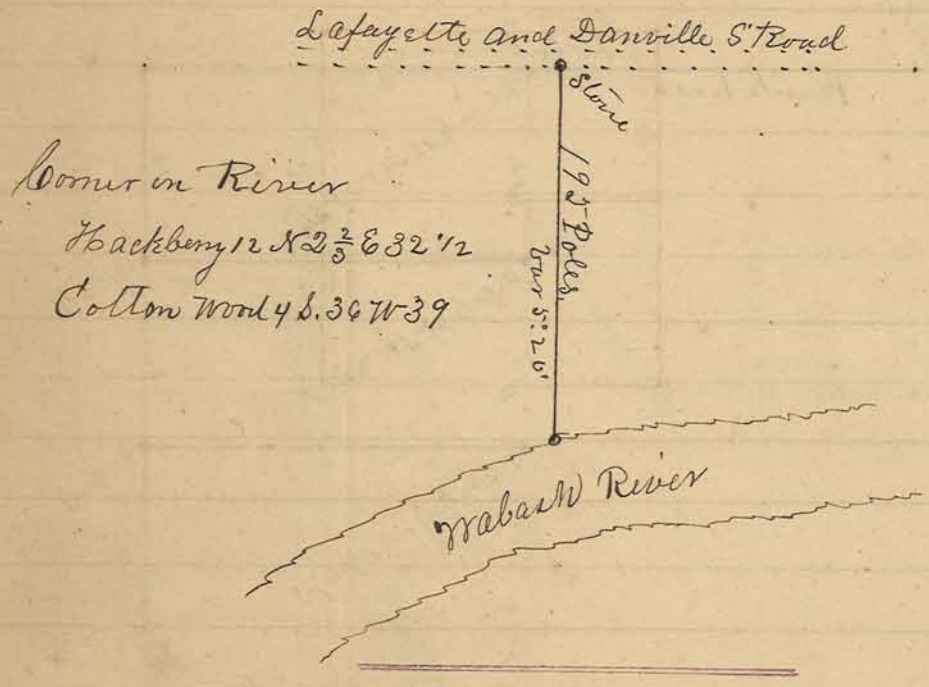

Lot of land Surveyed for Mr. Peters at the instance of Wm. Heaton being part of the S. frac. S.W. 1/4 of Sec 22 T 22 N R 3 W containing 4.25 Acres situated on the S. fork of Wild Cat.

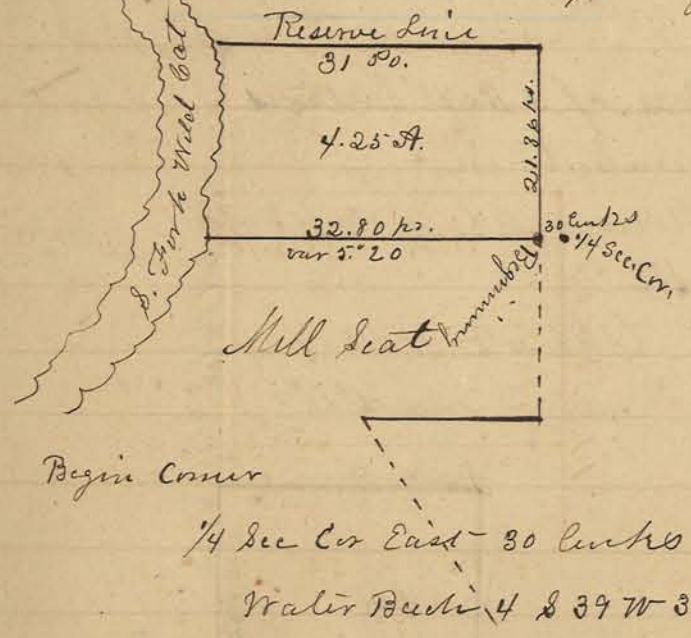

Surveyed for Wm. Heaton 80 Acres of land taken off of the N. End of the N. E qr Sec 35 T22 N R 3 W.
April 3rd /44 E. Timmons

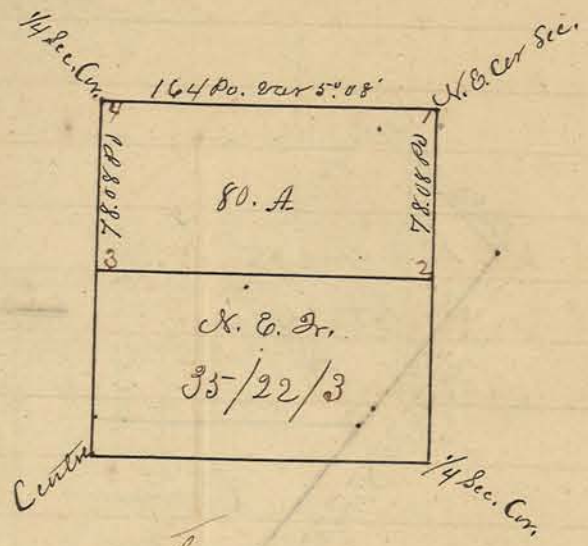

Corners—
No. 1 Original Corner—
2 Sugar 18 S 55 W 25—
3 B. Walnut 8 72 & 93
4 Ash 12 N 24 W 82 Add'l B. Tree—

Out-Lot No 1 in Davis & Bartholomew's Addition to the Town of Lafayette — Surveyed for W. H. Lane
Apr. 9th 1844
E. Timmons

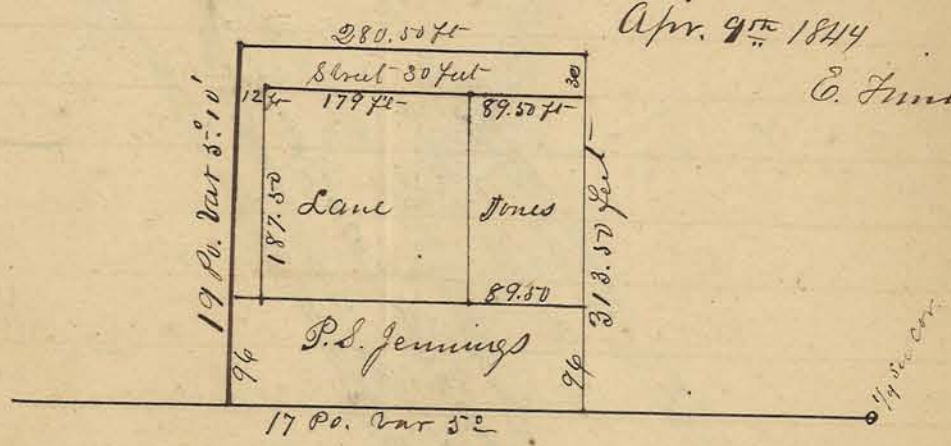

1/4 Sec Cor. Old Graveyard
Black Walnut 10 N 27 W 50

Part of N. frac. of S.W. qr. Sec. 29 T23 N R4 W.

Surveyed for Mary Bedford
April 15th 1844

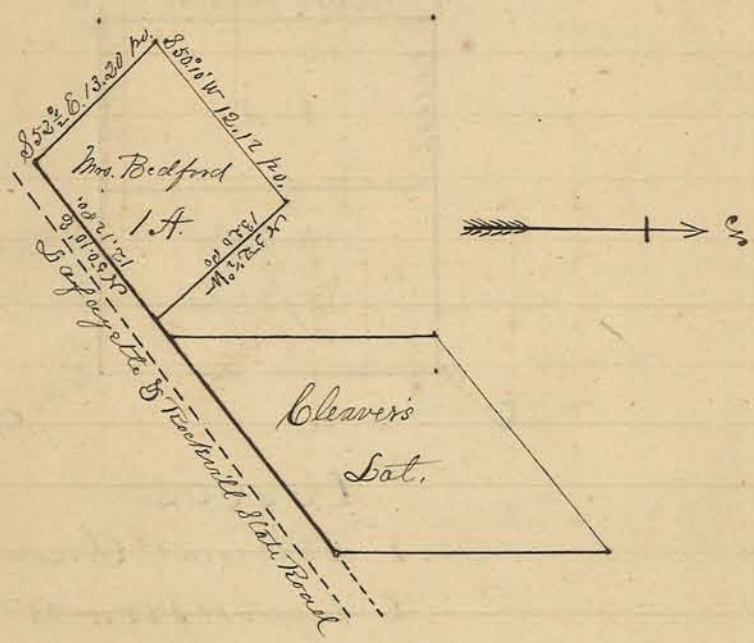

Surveyed for Mary Bedford a small Island situated in the Wabash River in T23N R4W opposite Congressional Corner No. 3 on the E. side River.

Sec. 30



Area
5.56 Acres

Surveyed April 20/44
E Simmons

Outlots embracing parts of the Estate of Isaac Edwards and parts of Outlot No. 10 in Barthalomew's Addition.

Surveyed April 29/44
E. Timmons

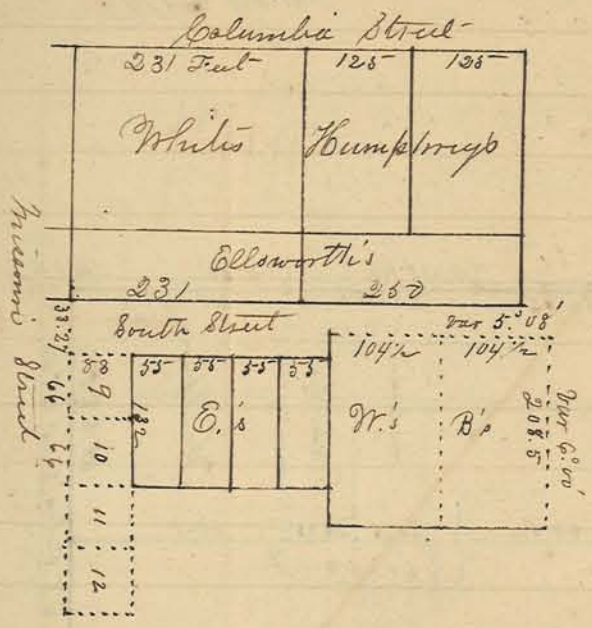

N Plat of Lands belonging to Repsnogle & Studebaker embracing a part of the W½ of the S.E. qr. & a part of the E½ of S.W. ¼ & a part of the S.E. ¼ of N.W. ¼ of Sect. 2 T. 23 N R 3 W.

Surveyed May 10/44

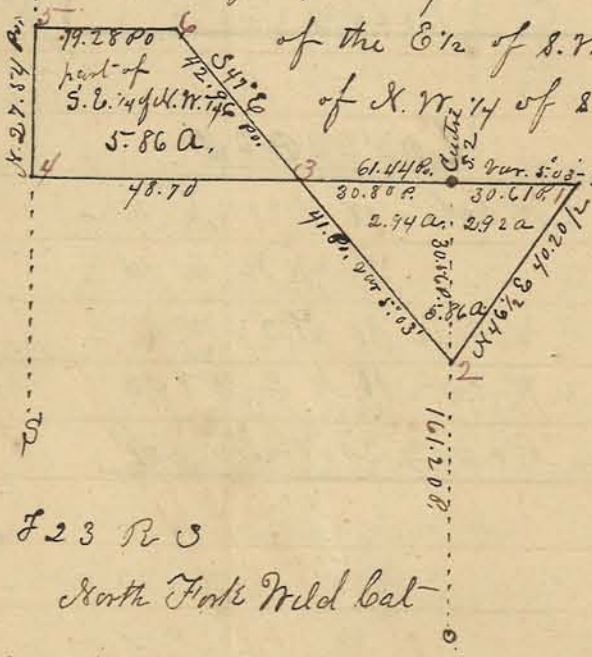

S. 2 T 23 R 3
North Fork Wild Cat

Corners,

Centre - Sugar Stump N. 63½ E 91
1 Beech 12 Corner Tree
2 Hickory 5 S 15 W 17
3 Mulberry 12 S 8 E 13
4 Wh. Elm 4 S 74 E 15½
5 Red Elm 10 S 35½ E 19
6 Lynn 10 N 66½ E 15

Plat of N. Fraction of N. W. 1/4 Section 2
T. 21 N. R 3 W.

Surveyed for J. J. Rhodes and others
May 21/44

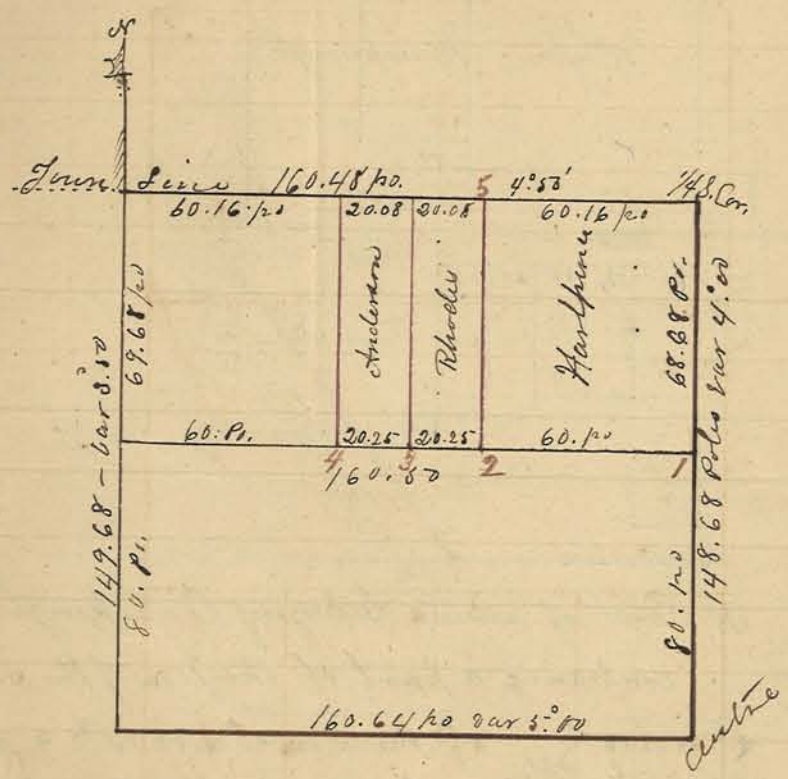

CORNERS.

1 W. Oak 18 S 31½ E 8½
2 " 24 N 74 E 14
3 R. Oak 30 S 26 W 57
4 W. Oak 18 N 2 W 40
5 Br. Oak 20 North 29

Section 25 and S½ of Section 24 T. 22 N
R. 3 W. on the South Fork of Wild Cat.
Surveyed for Long Funk & others
May 22/44

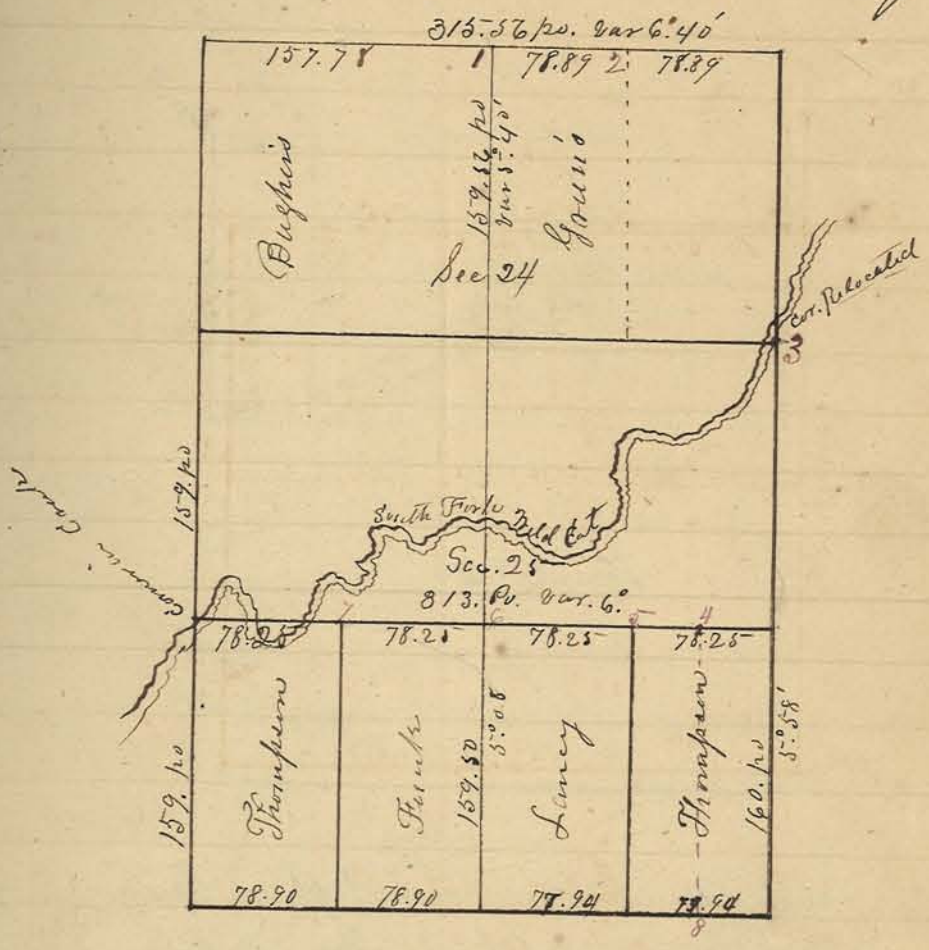

Corners.

1 Centre Sec 24
Red Oak 40 N 10 E 104
2 Ash 4 S 89 E 22
3 Pin Oak 20 S 69 W 71
Sugar 16 N 71½ W 57
4 — — —
5 Sugar 12 N 35½ W 18
6 Sugar 12 N 11 E 14
7 B. Ash 10 S 2½ E 31
Hackberry 6 N 69 W 13
8 Sugar 30 N 73 E 13½

A Tract of 13 Acres Surveyed for Joseph Blienkenstaff, taken off the East End of the N½ of the N.E. ¼ of Sec. 35. T22 N. R3 W.
May 23/44

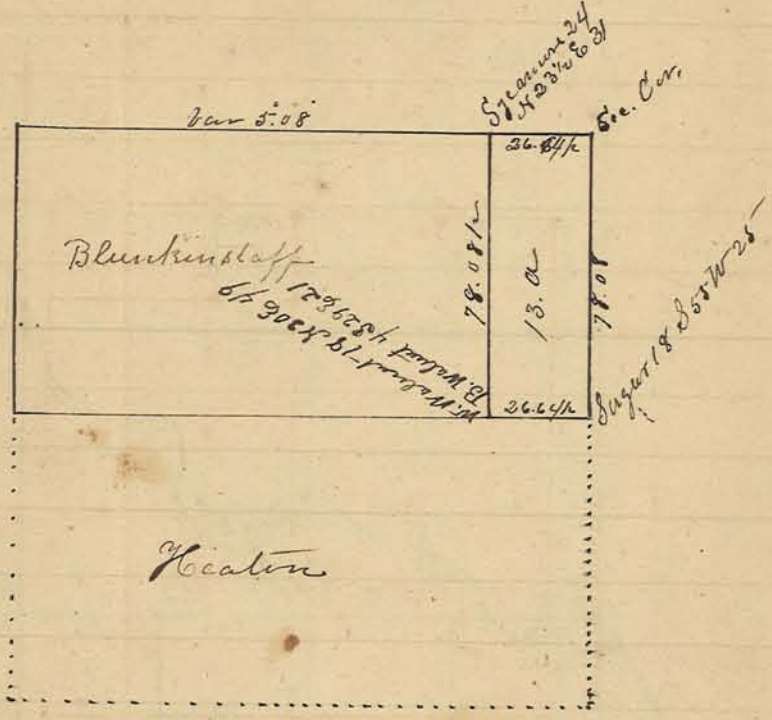

Lot of Land Surveyed for Cyrus Jeffries being pt of W½ of S.W. qr. S21 T23 R4 lying between Main & Columbia Streets near the County Seminary



Aug. 12/44

E. Timmons

Lot of Land Surveyed for John Rosser (B.B.) being ½ Acre, part and parcel of 4 Acres of Land heretofore Conveyed to Geo. Wells by David Patton off the North End of the E½ N.W. qr. Sec 33 T 23 N R 4 W

August 29/44

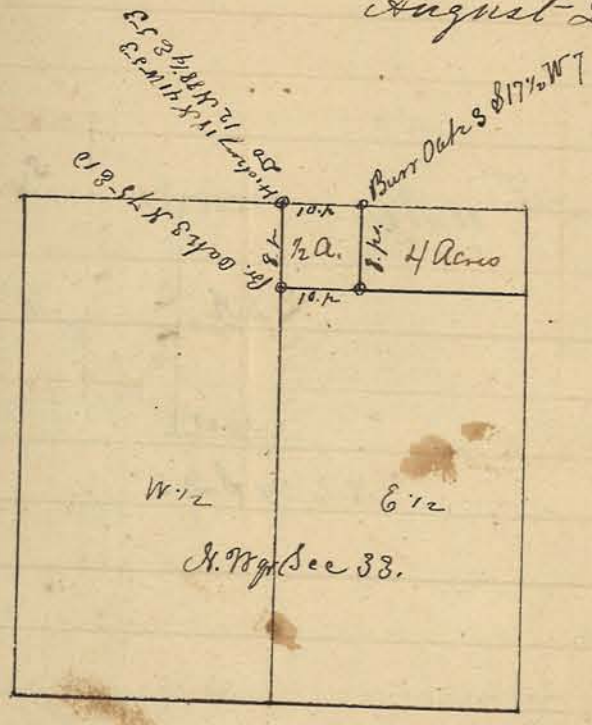

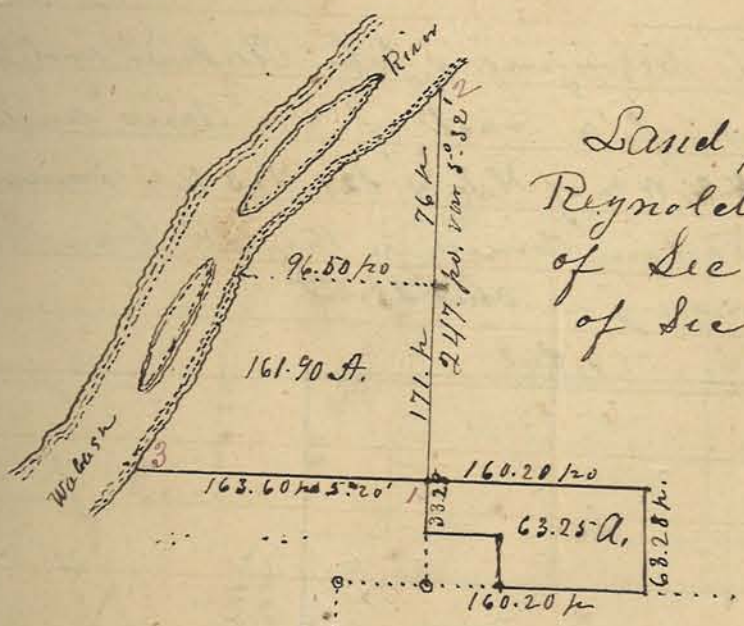

Land Surveyed for W. H. Reynolds built the S.W. frac of Sec 4 and the N.E. frac of Sec 9 T. 23 N. R 4 W -

Sept. 10/44

1 Gate Post N 81¼ W 5 links

2 Sycamore 30 Corner Tree

3 Sycamore 8 N 53 W 28

Plat of 8 Acres of Land Situated in the N. W Corner of E½ of N. E. ¼ Sec 20 T23 N R4 W
Surveyed for Wm M Jones
August 1844

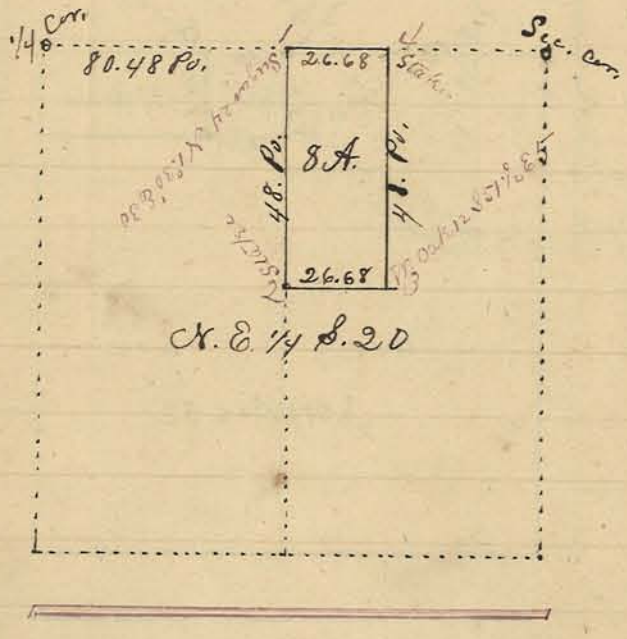

Plat of Lands belonging to John Kulmer and John Ewry being part of a tract of 4½ Acres, and part & parcel of N. E. W½ of N. E. ¼ Sec 29. T23 R4 Commencing 56 feet west of a certain Corner in the N branch near H. T. Samples Tannery on Ohio Street



Corner in Branch.

W. Walnut N 51 W 20½ Links

Plat of Lands surveyed for James P. Ellis and Others in Sec. 19 T23 N R 5 W above the mouth of Indian Creek.

Surveyed Nov 25. 26/44



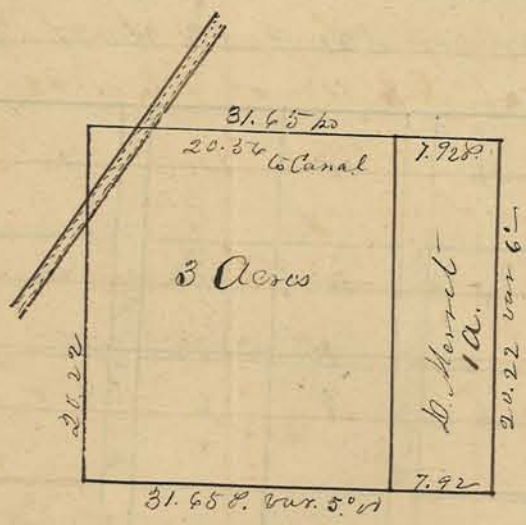

Out Lot No. 6. in Wm. H. Johnson's Addition or Plat of Outlots. Laid off an Acre on the East end for Labbe Merritt April 13th/44

E. Simmons C. S.

Surveyed for Jno. Curtis Out Lot No. 3 in a Addition of Out Lots by Wm. H. Johnson a Admr. of Richard Johnson – Also Lot No 1 in Same Addition for Mr Harris –

Surveyed April 13/44

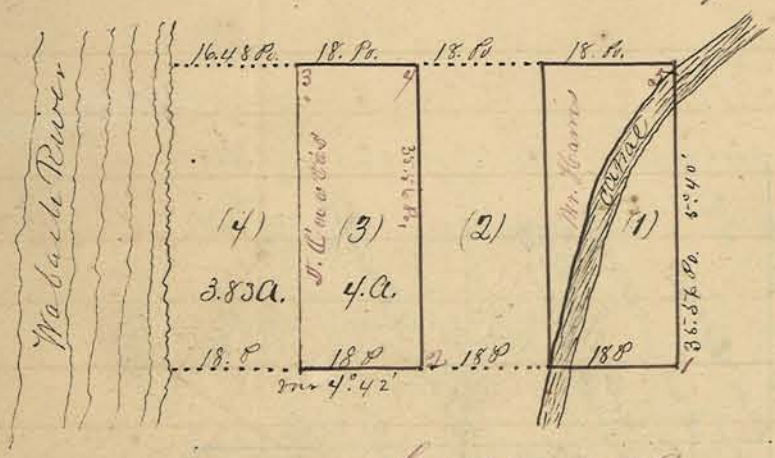

Courses.

1 Bl. Jack 4 S 28 E 36½

2 White Elm 15 N 76¾ E 87

3 " Walnut 16 N 81 W 25½

4 B. " 20 N 5 W 25

5 " " 40 N 38¾ W 150
in Irving path

Plat of Out Lots laid out by Israel Spencer on the Ex of the N.W. ¼ of S 21 T 23 N. R 4 W. Surveyed

Dec 24/44

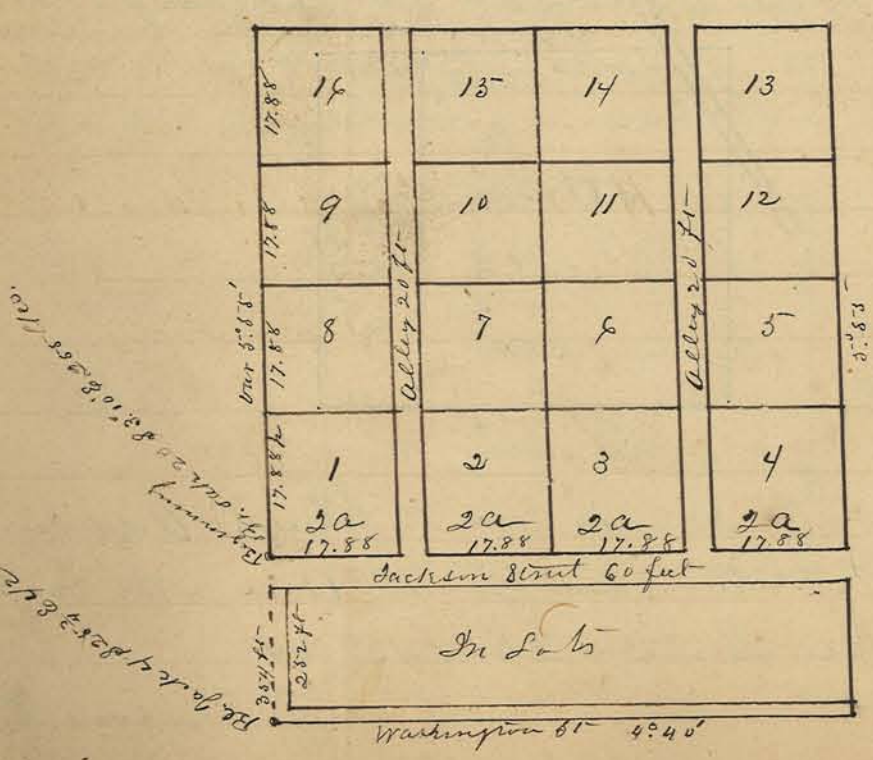

Out-lines of the Town of Americus and Area of Town Plats protracted for Mr Geo. Fox Land Agent &c

Dec 18th 1844

S16 T24 R3

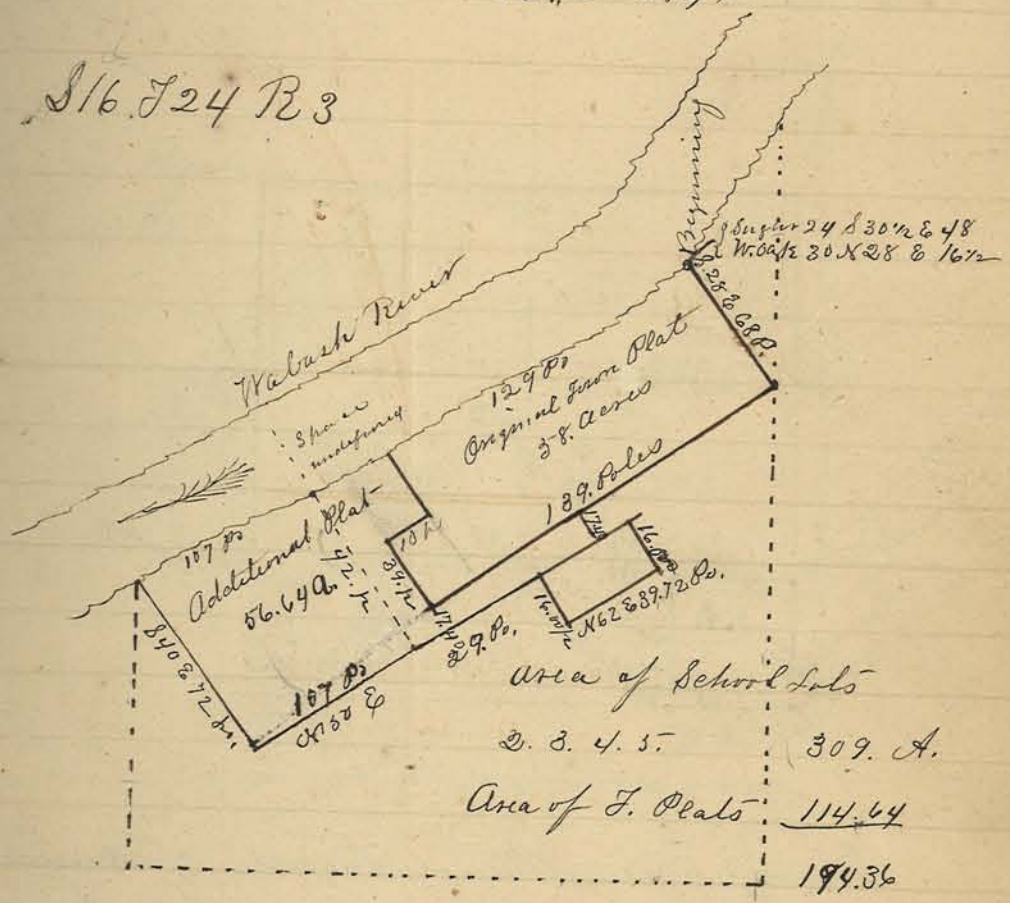

Section 11 Town 23 N. Range 4 W.
Centre Corner,
Sugar 30 S 19 W 78

Plat of 8 Acres of Land Surveyed for John L. Pifer situated in the S. W. Corner of the W 1/2 of the S. E. 1/4 of S. 21 T 23 N R 4 W.
Surveyed Jan 16/45

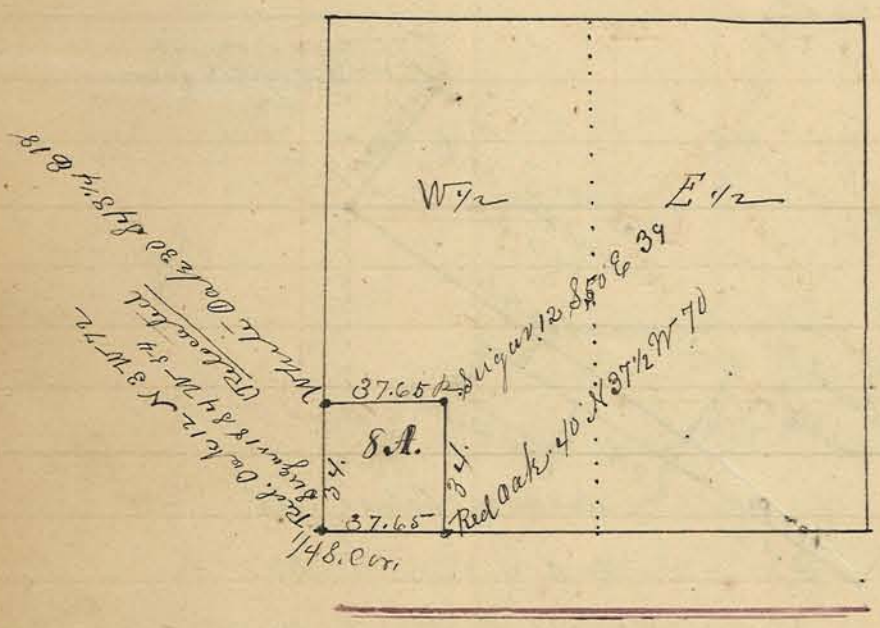

Surveyed for Samuel Favorite of Dayton 5 Acres of Land being part of the W 1/2 of the N. E. 1/4 of Sec 9 T. 22 N. R. 8. W. Commencing 135 Links East of the 1/4 Sec. Corner near the grave yard.
Jan 15/45



Plat of Land Surveyed for Robert Hyman embracing part of Sec 2 T 23 N R 4 W

Surveyed Jan 21st 1845

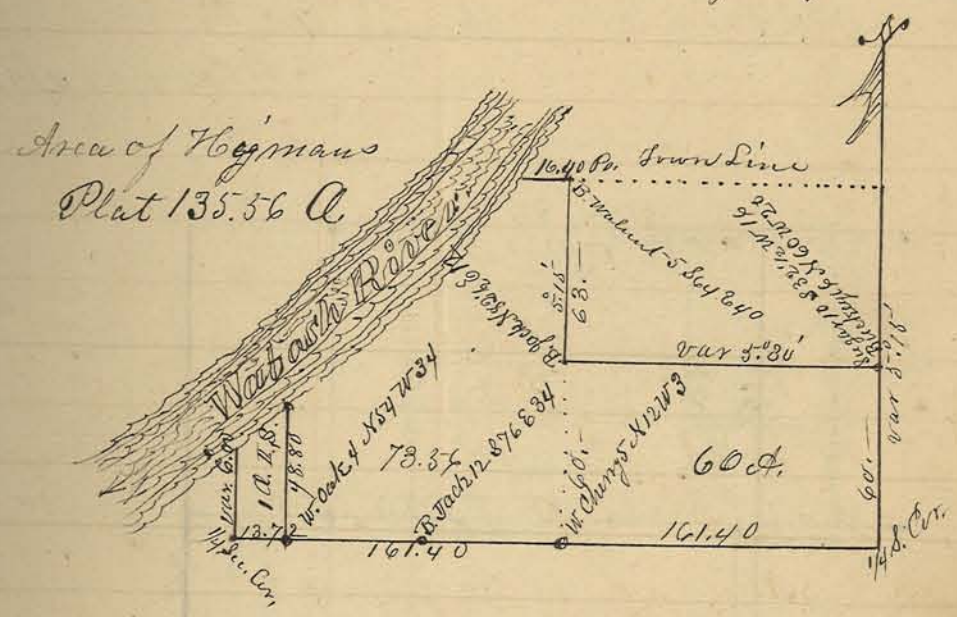

Plat of Outlot No 9 in Jeremiah Bartholomew's Plat of Outlots on the E½ of N. E. ¼ of Sec. 29 T 23 N R 4 W. embracing ½ Acre Surveyed for Conolly — Feb. 25th 1845



Plat of Lands Surveyed for Samuel Shugley and Thomas Boyer Agents for Joseph Foster of Pike County Ohio embracing a part of Sections 3, 10, & 11 in T. 23 N Range 6 W.

Surveyed Feb. 19 & 20/45

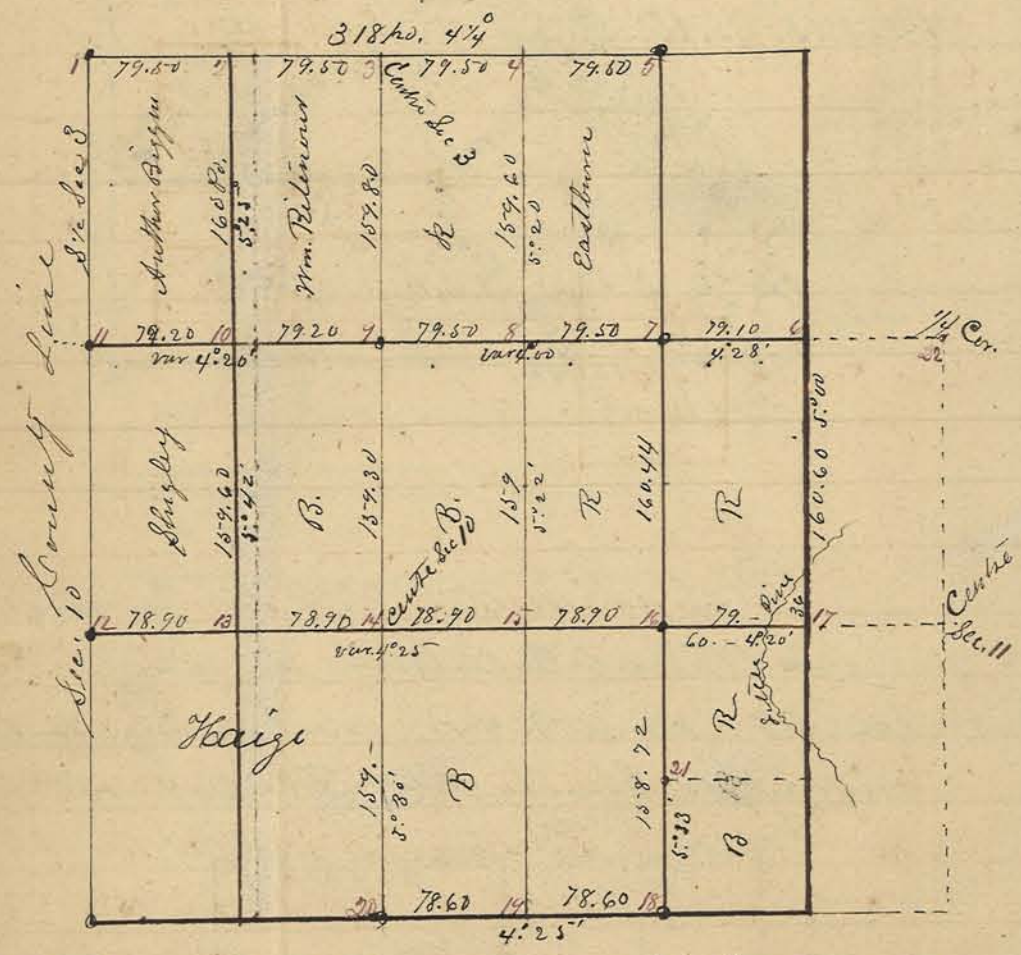

1 ¼ S. Cor. on County Line
2. Large Rock S 72 W 2.90
3 Wild Cherry 4 S 17½ W 72
4 Centre of Large Rock S. 19 E 204
5 ¼ Sec. Corner
6 Hickory 20 N 53 E 58
7 Rock Fence Corner - N.E. Cor. 10
8 White Oak 40 N 24 E 45
9. ¼ Sec Corner
10 Wild Cherry 5 N 35 W 18½
11 R. Wild Cherry 6 N 59 E 16½
12 R. Wild Cherry 10 N 82 W 282
13 Wild Cherry 8 N 86 E 244
14 White Oak 30 N 38½ W 20
15 White Oak 20 N 56 W 34
16 ¼ Sec Cor.
17 White Oak 24 N 88 E 26
18 ¼ S.E. Cor. Sec 10
19 White Oak 16 N 51 W 52
20 ¼ Sec Cor
21 White Oak 36 S 89 E 37
22 R. White Oak 18 S 70 E 49

Plat of Section 18 T 24 N R 25 W Resurveyed for John Hain Silas Burget and Others

Feb 28/45

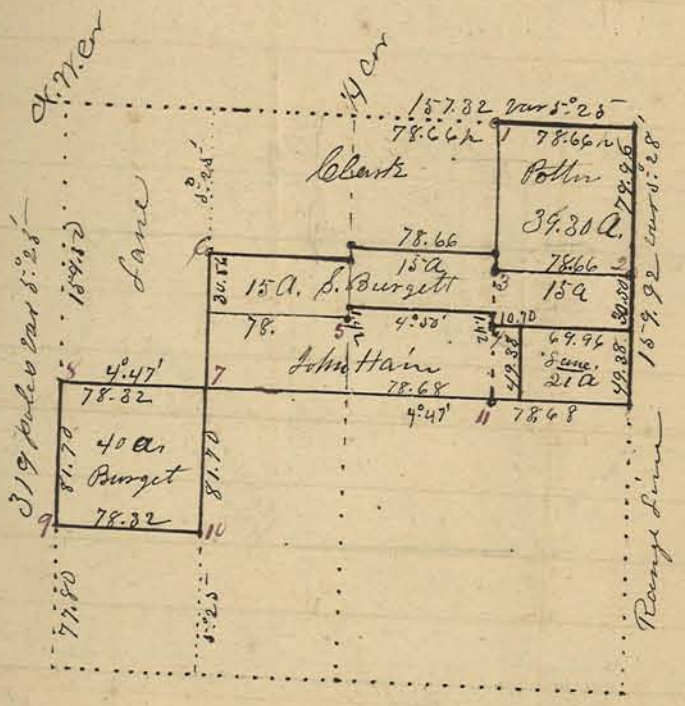

Corners.

1 White Oak 16 N 21 E 48½
2 Hickory 21 N 49 W 91
3 Br. Oak 20 S 6½ E 158
4 Bl. Oak 40 S 10¾ W 110
5 Hickory 24 S 78 E 77
6 Hickory 30 S ½ E 87½
7 Stone
8 Stake in Bridge
9 " " Prairie
10 " " "
11 Br. Oak 36 S 16½ E 14
(previously established)

Plat of the E½ of the S. E ¼ of Sec. 29 in Town 23 North Range 4 West — Surveyed for Rev S. R. Johnson in the Year 1836 which embraces a ten Acres belonging to a Mr. Hanna

Resurveyed Feb 24/45

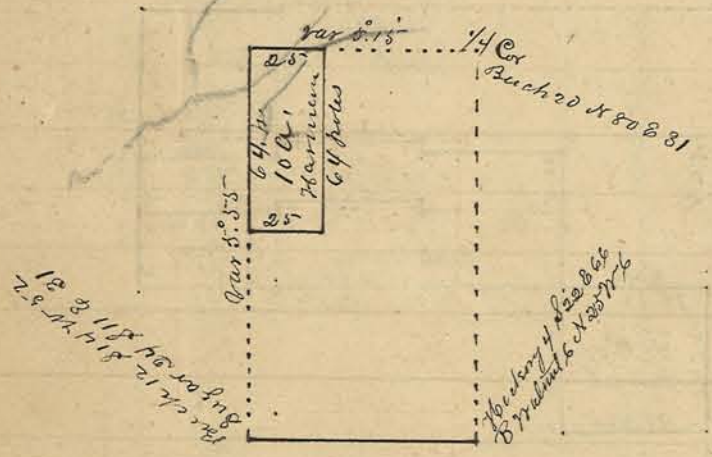

Plat of Lands Surveyed for Wm. Sam'l Bramble embracing a part of the S. E. and S. W. qrs. of Sec. 8 in T 22 N. R 3 W adjoining the Richardville Reserve

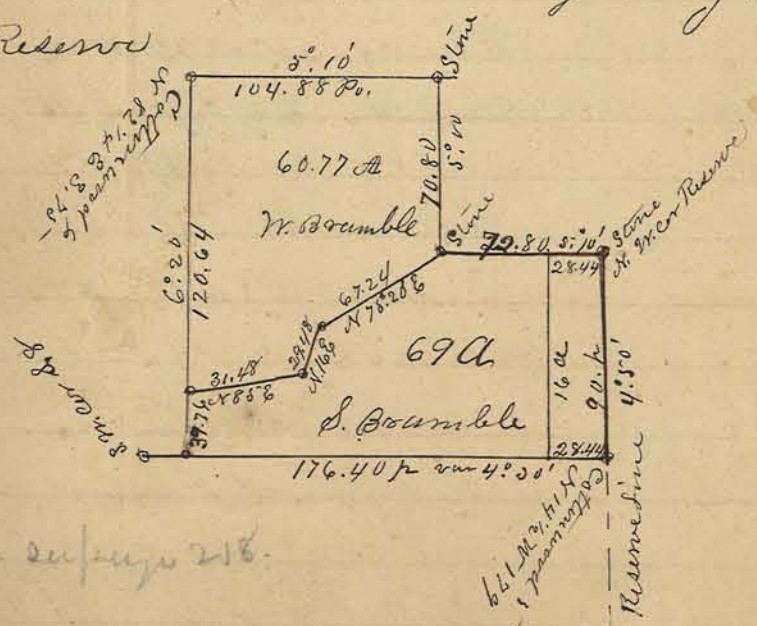

Surveyed April 29/45

Plat of Land Surveyed for Dr. O. S. Clark and William Farmer Sen. Embracing a part of Sec's - 8 & 9 in T28 N R. 4 W. lying between Langlon's Reserve & Wabash River.

Surveyed March 24/45

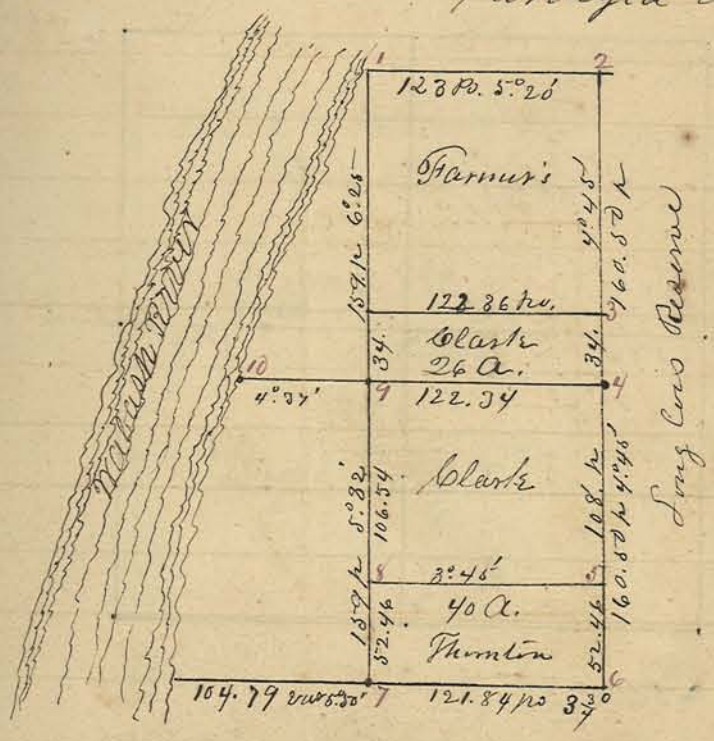

Corners.

1 Sycamore 4 N 53 W 28
2 Stake in Prairie
3 Red Oak 30 S 28 W 95
4 Hickory 24 S 59 W 46
5 White Oak 18 S 80½ W 16
6 White Oak 18 S 71 W 69
7 B. Walnut S 89¾ E 41
Appletree S 27½ W 39
8 Stake in Prairie
9 Stake ¼ Sec Cor.
10 Sycamore Stp S 88 W 26

Minutes of a Survey made for George Kirkpatrick and others in Sec 14 T22 N Range 4 West.

Surveyed May 12/45

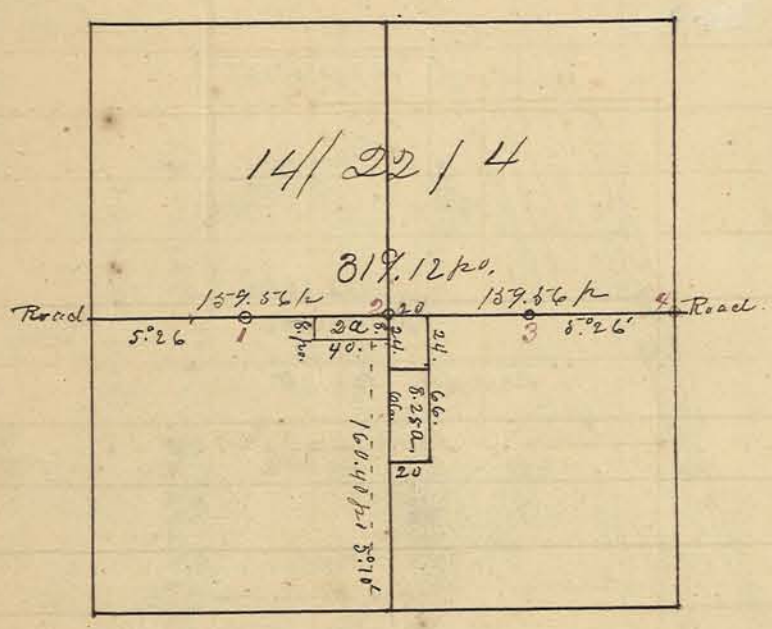

Corners.

1 White Elm 30 N 2½ E 20

2 Bl. Jack 18 N 38¼ E 28

3 Stone - - - - - - -

4 Bl's Locust - N 65½ W 38

A Tract of 8 Acres

of Land Surveyed for S. H. Beckner situated immediately East of a Plat of Out Lots by Israel Spencer Commencing 20 feet East of the S. E. Cor. of Lot No. 3 and on the North Line of Jackson St. on the -

E½ N. W. ¼ Sec 21 T 23 N. R. 4 W



Plat of Lands Surveyed for Thomas Smiley Esq Embracing the N.W. 1/4 of Sec 9 and the S.W. 1/4 of Sec. 4 - Also the W. 1/2 of S.W. 1/4 of Sec 9 and the E 1/2 of S.E. 1/4 Sec 8. all of Town 24 N. R 5 W. on Grand Prairie

Surveyed June 6 & 7/45



176 52
167.36
343.88
171.94

Surveying done in Sec 29 T 24 N R 4 W. at the instance of I. Forgy June 3/45

Corners.

1 R. Oak 12 N 79½ E 25½
B. Walnut 3 S 34¾ E 20

2 Br. Oak 8 Crotch N 57½ W 15
Wild Cherry 6 S 66½ E 64

Notes

of S.E. ¼ of Sec 23 T 24 N R. 3 W. Surveyed for Mr. Wm. R. Peck and W. F. Reynolds June 27/45

Also Corners 4 & 5 March 17/46



Corners.

1 Red Oak 6 N 86 W 3½
2 Sugar 24 N 76¾ W 22
3 Sugar 18 N 81 E 42
4 Sugar 16 N 46 W 26
5 W. Walnut 12 N 62 W 16

N. W. 1/4 of Sec 25 - T24 N R. 3. W. Surveyed for David Weikle

June 28/45

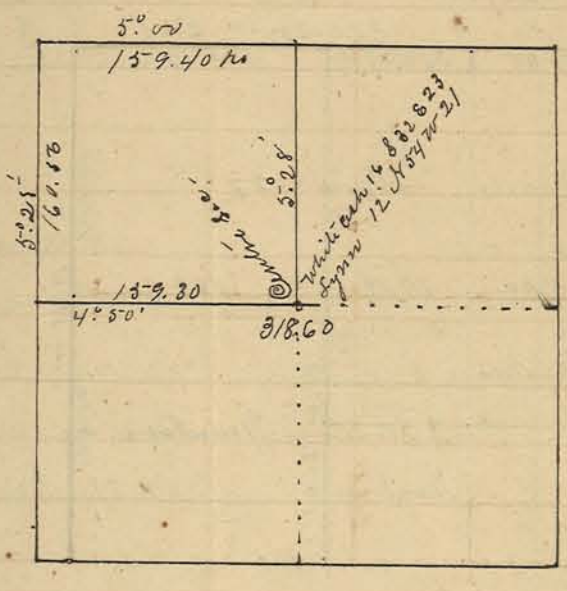

Sketch of Part of Burnetts Reserve below the Mouth of Tippecanoe River embracing Sec. 6 and the W. 1/2 of Sec 5

Surveyed for L. Walker

Aug. 6/46

Area of Bottom fields -

In W. 1/2 S. 5 - 122 A

" S. 6 87 A

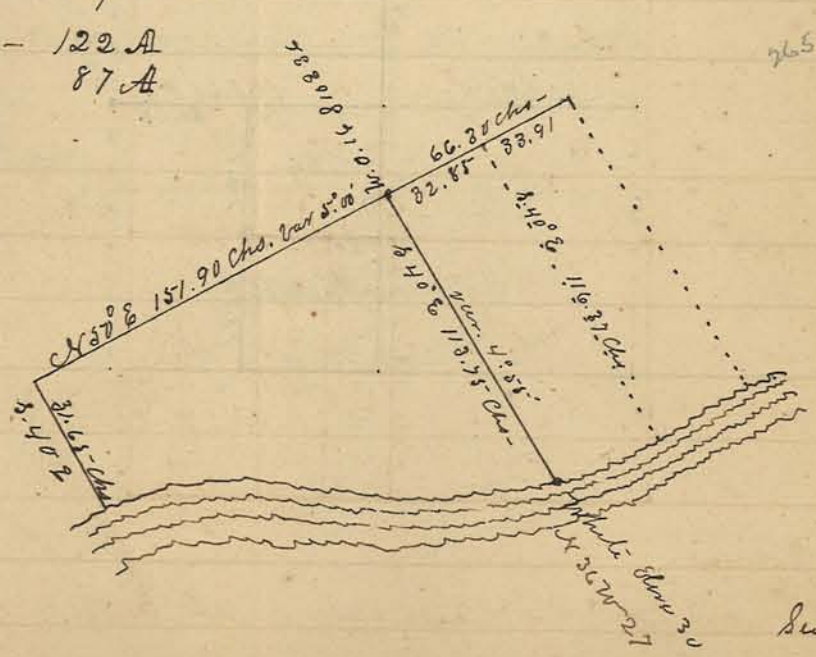

See Page 340

Plat of Sec 12 T 22 N Range 6 W Surveyed for Abraham Evans and Others

Sept 5/45

Shawnee Prairie.



This should be Town 21 instead of Town 22

S. E. 1/4 of Sec. 14 Town 24 N. Range 5 W Surveyed for R. Heath & Stephenson

Oct. 6/45

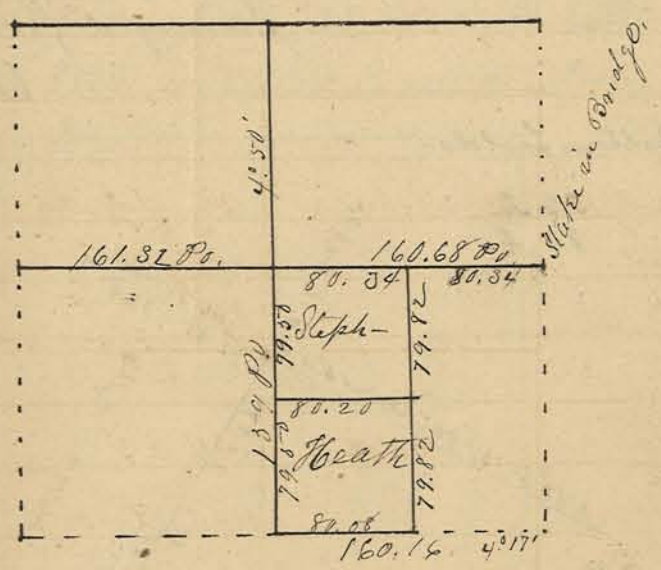

Plat of S. E. ¼ of Sec 25 and N. E. ¼ Sec. 36 embracing a small part of the E½ of S. E. ¼ of last named Section, all in T. 22 N. R 4 W. Surveyed for Geo. Kirkpatrick & others.

Nov. 3/45

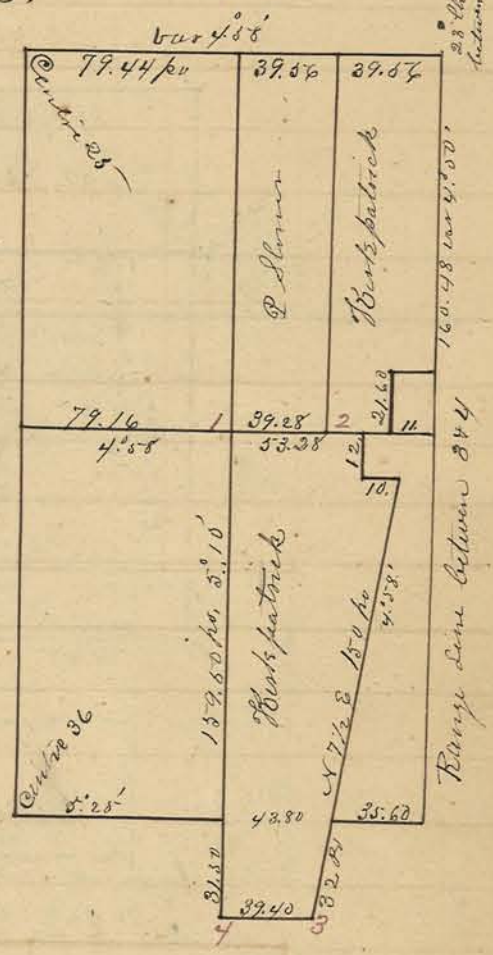

Corners.

1 Hickory 5 S 16 E 68
2 Bl. Jack 3 N 5½ E 4
3 Bl. Oak 36 S 37½ E 16
4 Hickory 24 N 76 W 18

N. ½ Sec 22 T 24 R. 3 Subdivided Jan. 8th 1846

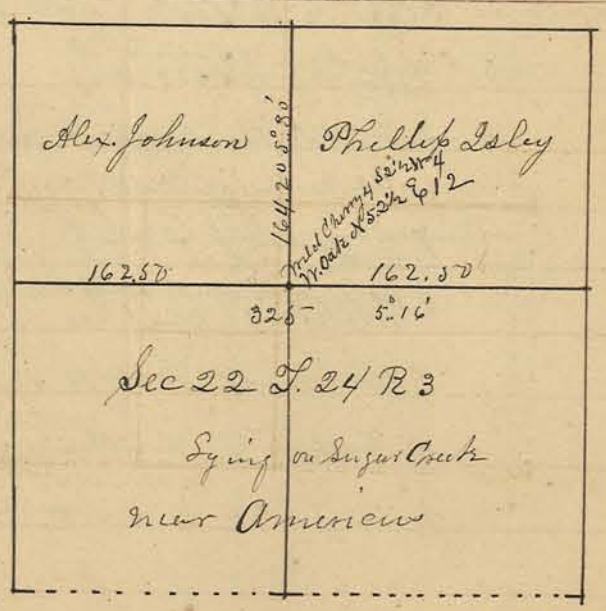

South fraction N. W. ¼ and S. W. ¼ of Sec. 1 Also part of E½ of N. W. ¼ of Sec. 12 T 22 N R 5 W

Surveyed for T. Wood &c.

Jan 5 & 6th 1846

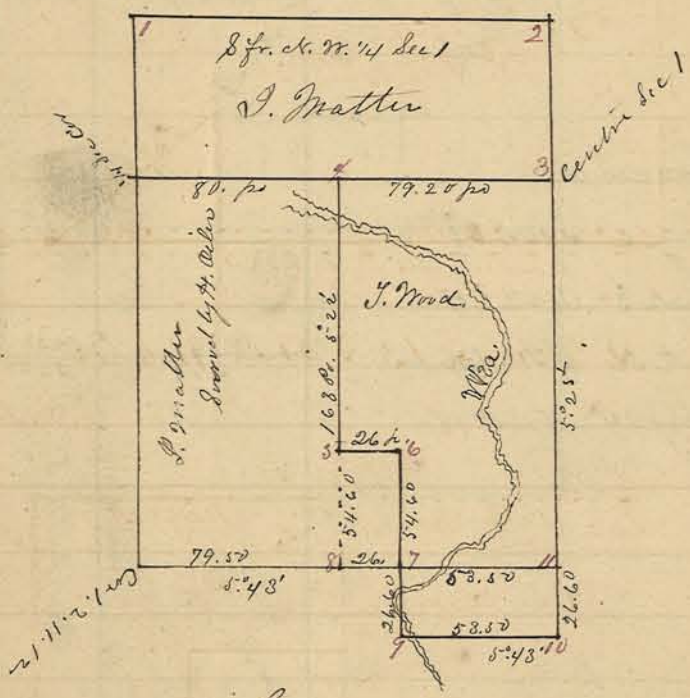

Corners.

1 Sycamore 8 S 59 E 287½
" 8 S 26½ E 313

2 W. Oak 18 N 26 W 88
Sv Elm 20 S 84 W 31

3 Br. Oak 18 S 21 E 160
Bl. Oak 18 S 88 E 95

4 Pin. Oak 18 S 60½ E 70
Hickory 10 S 67 W 66½

5 Hickory 10 N 55½ E 33

6 Bl. Jack 4 N 88½ E 32

7 Bl. Jack 4 S 33½ E 8

8 Bl. Jack 5 N 77 W 6½
Hickory 3 East 10

9 Hickory 5 S 68 W 13

10 Hickory 6 South 2½

11 Bl. Jack 4 N 71 W 5

Lot of Land Surveyed for C. Jeffries at the instance of L. B. Stockton Situated in the forks of the Indianapolis and Burlington State Roads in N. W. 1/4 Sec. 21 T 23 N. Range 4 W Jan 15/46

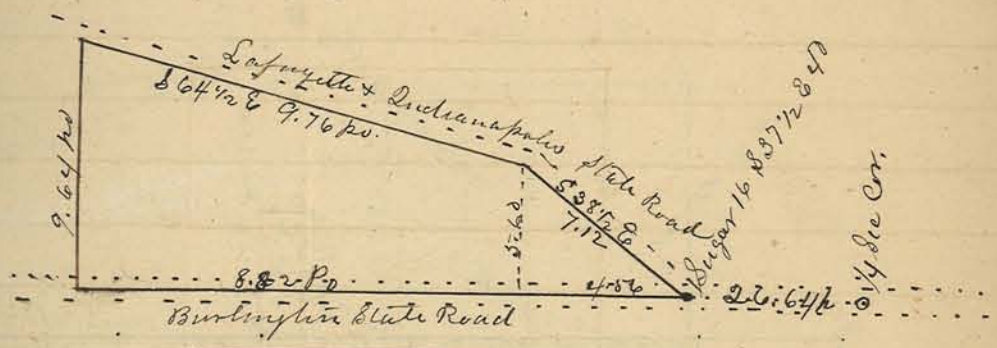

S. E. 14 S 13 T 21 N R 5 W Surveyed Feb. 11/1846



N½ of Sec 19 - T 21 N R 4 W Surveyed Mesrs Websters Feb 12/46

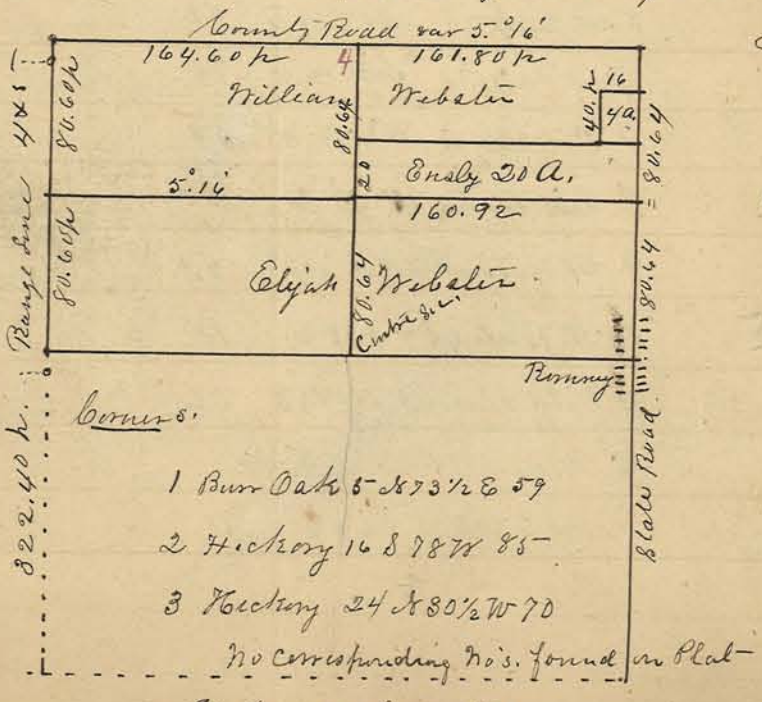

164.60
161.80
2.80

164.60
80
84.60

161.80
80.90

Plat of the S. W. 1/4 of Sec 17 and the South 1/2 of Sec. 18 T. 21 N. R. 4 W. Surveyed for Ferguson Fox & others.

Feb. 11 & 12th 1846

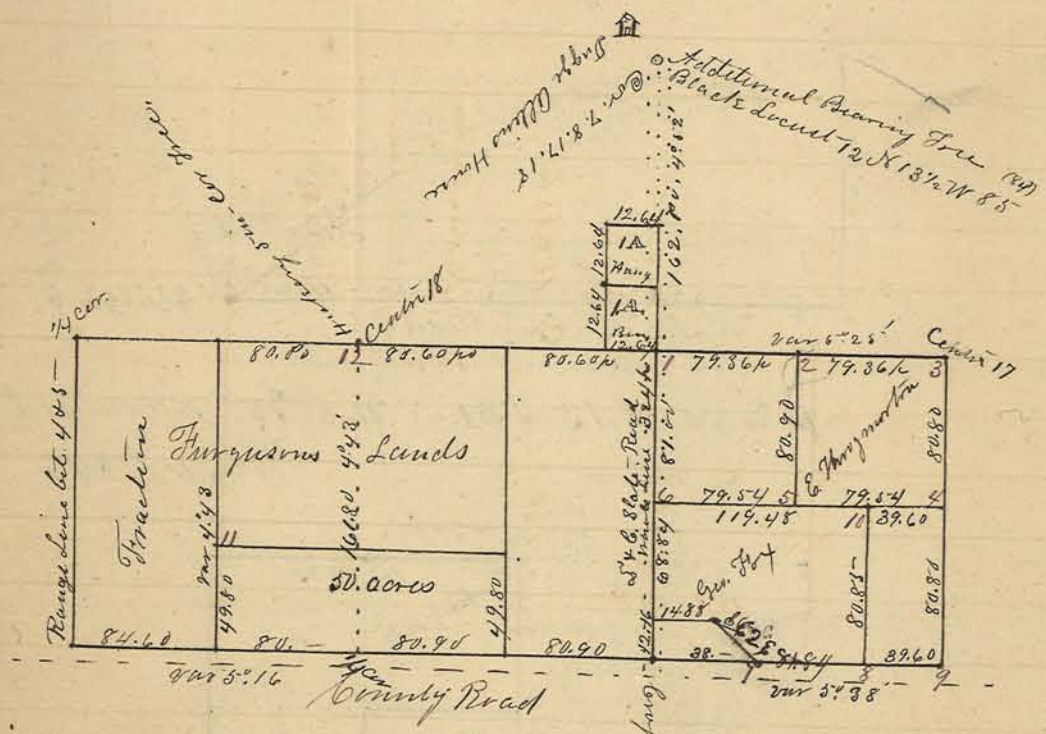

Section 25 T. 21 N R 5 W
Surveyed for E. Hunter & others
Feb. 13th 1846



S. W. ¼ of Sec. 27 T 24 N. R 5 W.
Surveyed October 30/45

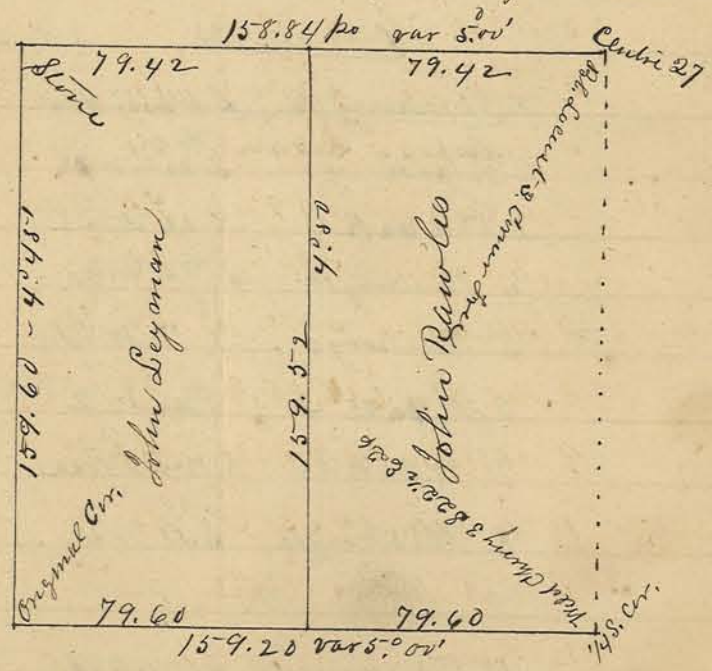

Plat of Sec. 6 T22 N. R. 4 W. Surveyed for Owen Ball and others

October 17 / 1846

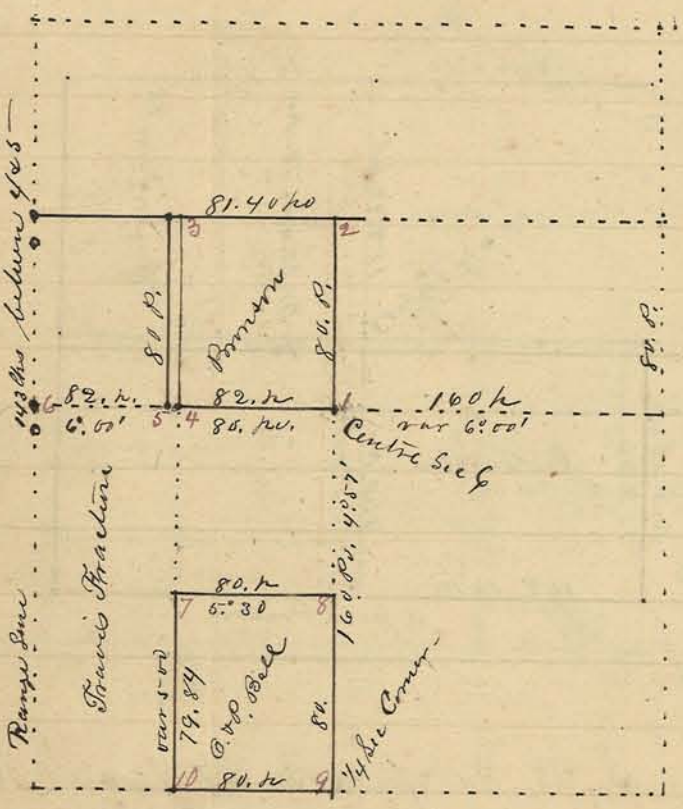

Corners

1 Hickory 16 S 1½ W 42
2 Aspen 4 Corner Free
W. Oak 40 S 35½ W 38
3 Red Oak 4 N 12 W 38
4 Hickory 10 N 72 E 27
5 Hickory 5 N ½ W 21
6 W. Oak 4 East – 2
7 W. Oak 24 Corner Free
8 Hickory 12 S 11 W 4
9 ——
10 Hickory 16 S 10½ E 24
do 6 East – 21

Division Line between Sections 35 and 36 T. 23 N Range 5 W. Between Slayback & Hawkins — Nov. 15 = 1846

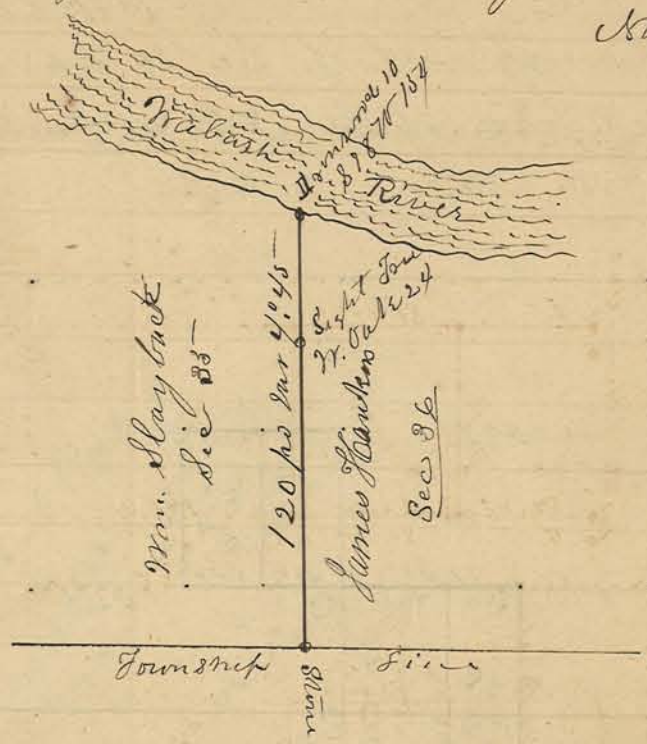

Division Line between Jacob Hilt and Henry Hilt S. W. Sec 13 T 23 N. R 4 W. North Fork Wild Cat — March 5th 1846



No. 1 Beech 18 S 89 W 14 Links

Plat of Lands belonging to the Estate of Browning Surveyed And partition made,

Feb. 17. & 18. 1846

Embracing part of Sec 34 T. 23 N. 3. W and part of the N. frac. of the N. W. 1/4 (fractional) of Sec. 3. T. 22 N. R. 3. W.

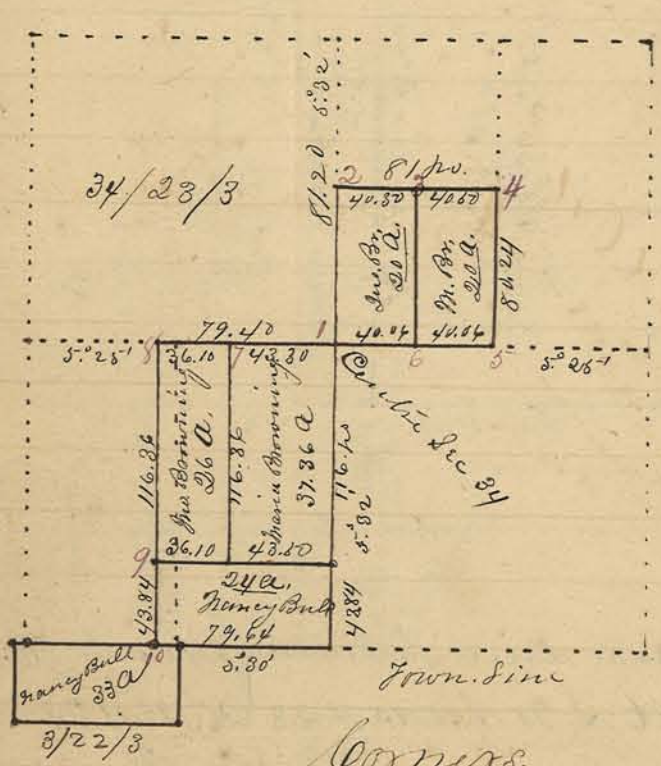

Corners.

1 White Oak 12 S 13 E 36
Sugar 18 N 52¼ W 45
2 Sugar 16 S 18½ E 30
3 Maple 16 N 88½ W. 6 (N. 4° W. 15)
4 Beech 24 S 20½ E 27
Do 21 N 79¼ W 32
5 Elm – Hickory N 0.30° E 52
6 Red Oak 8 th. 30 N 20 W 16
7 Buckeye 18 N 13½ E 57
8 Sugar 24 S 58½ W 38
9 Maple 6 S 62½ W 9
10 Red Oak 24 S 54½ W 34½

Plat of a tract of Land being part of E½ of S.E. ¼ of Sec 14 T23 N R4 W Surveyed for Bansemer & Peters

March 5th 1846

The Beginning point supposed to be 9. chains South of ¼ Sec. Cor. on East Line of Sec 14

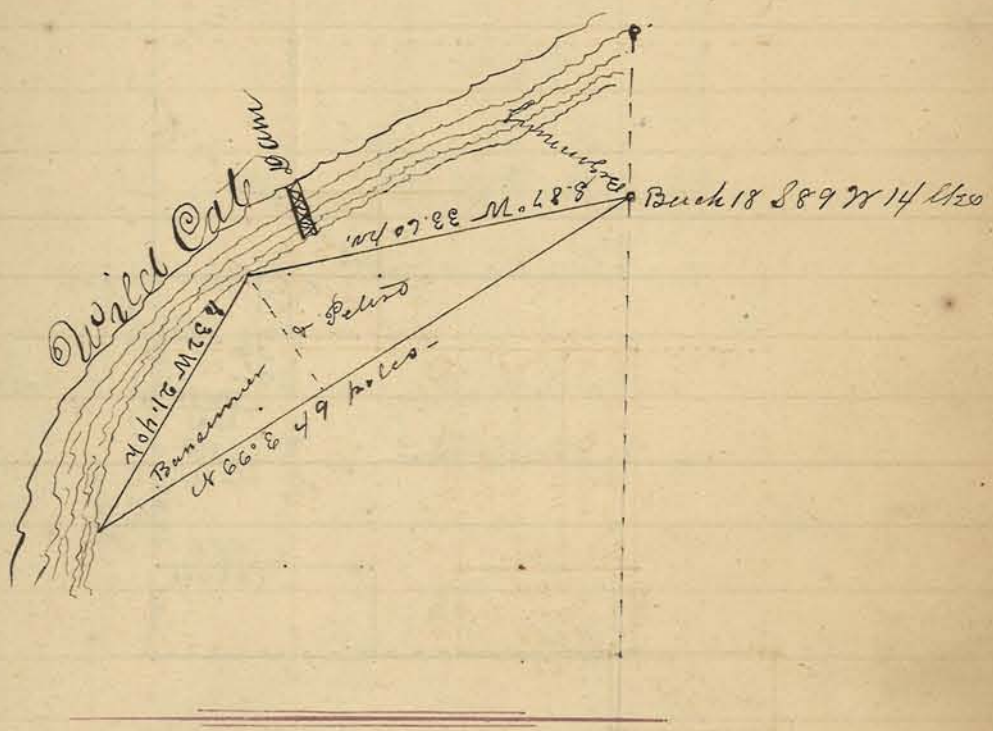

S.½ Sec. 13 T24 Range 3 lying on Sugar Creek Surveyed and divided for Chapman et-al

March 10 - 1846



Cor. at Centre.

Sugar 16 S 67 W 21

Beech 10 S 35 E 19

S. E. 1/4 of Section 5 Surveyed for Henry Bera - Also part N. E. 1/4 of Sec. 8. all of T22 N. R3 W
March 30th 1846

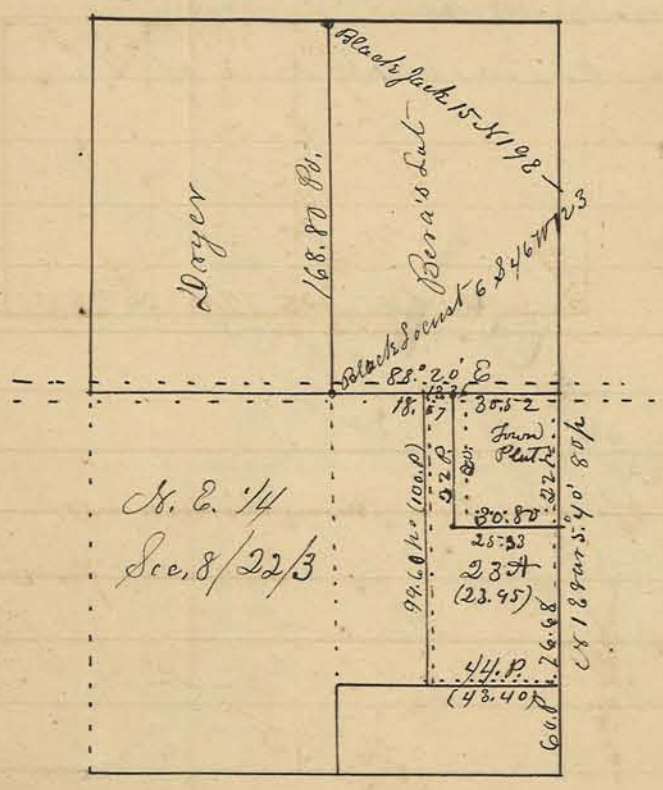

Plat of Sec. 27 T21 N. R 5 W Surveyed for Andrew Ensly and others April 2nd /46

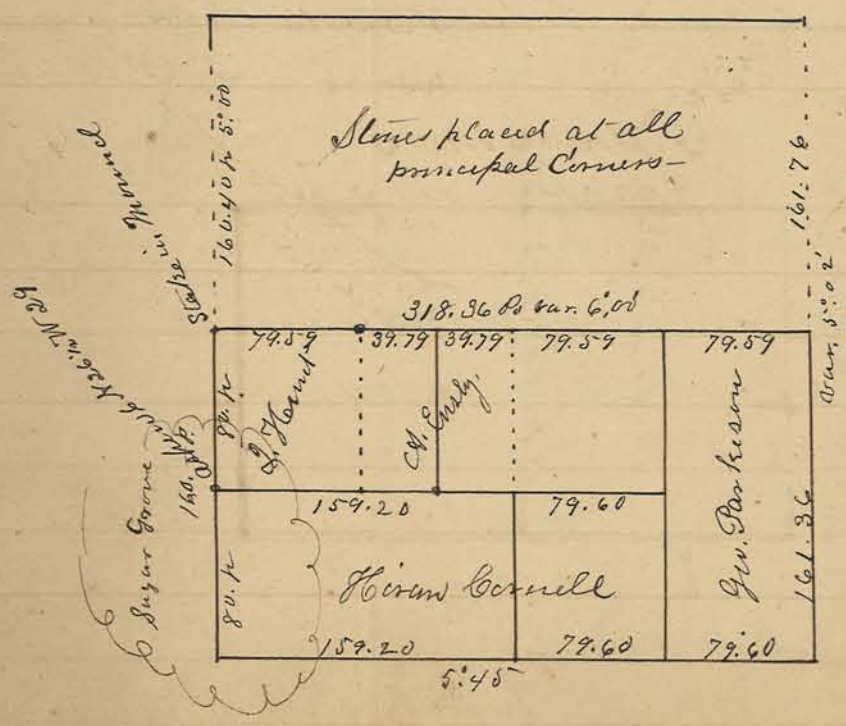

Plat of the N.½ of Section 35 Town 21 North Range 5 West.

Surveyed for Michael Wheeler
April 3rd 1846



Part of Sec. 3 in Burnett's Reserve. T 24 R 4

Surveyed for Eli N. Cooper
April 4/46

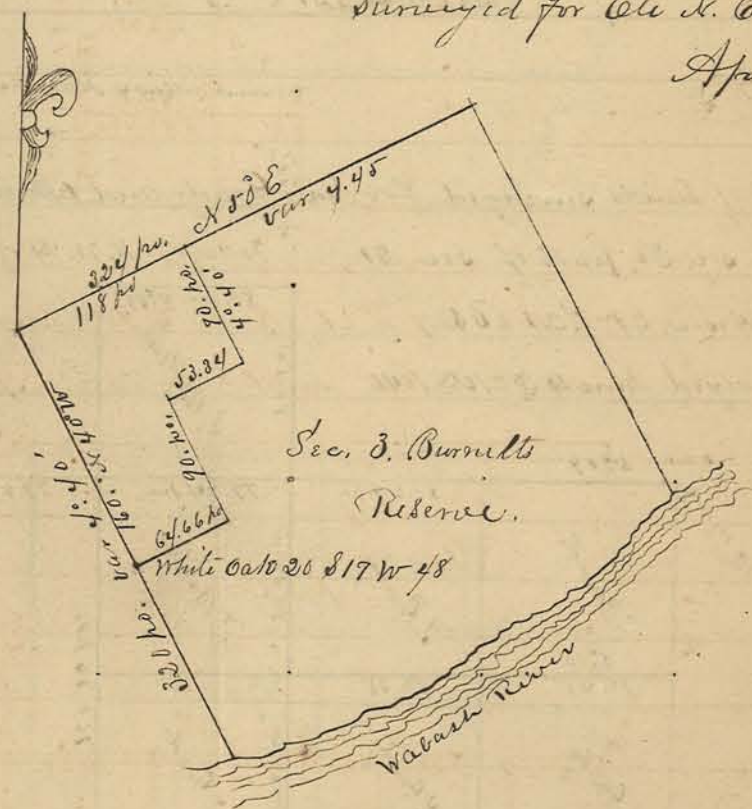

324
165
159
3975

North West ¼ of Sec. 22 Town 28 North, Range 4 West
Surveyed for P. S. Jennings at the instance of Robt. Hill
April 13/44

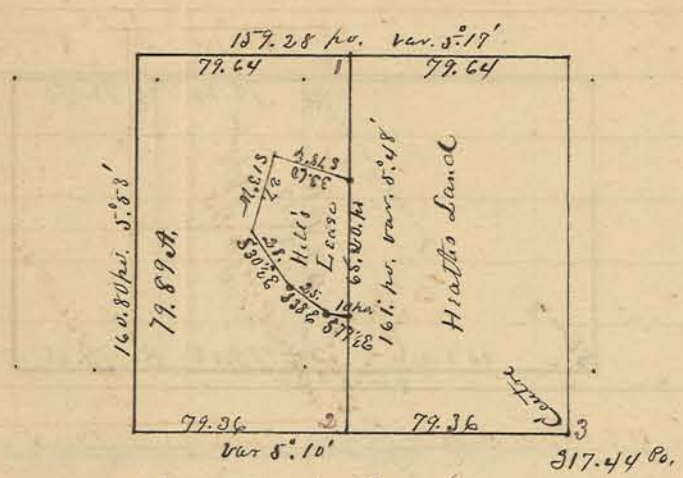

1 Hickory 18 S 55 W. 58
2 Lynn 18 N 9 E 23
3 Red Oak 30 N 31 E 47

Plat of Lands Surveyed for Thos. Grady and Others Embracing the S. E. ¼ of Sec. 20, part of Sec. 21, W ½ of N. W. ¼ of Sec 28 & 40 Acres in N. E. ¼ Sec. 29 T 21 R 8.
Surveyed June 15th & 16th 1846

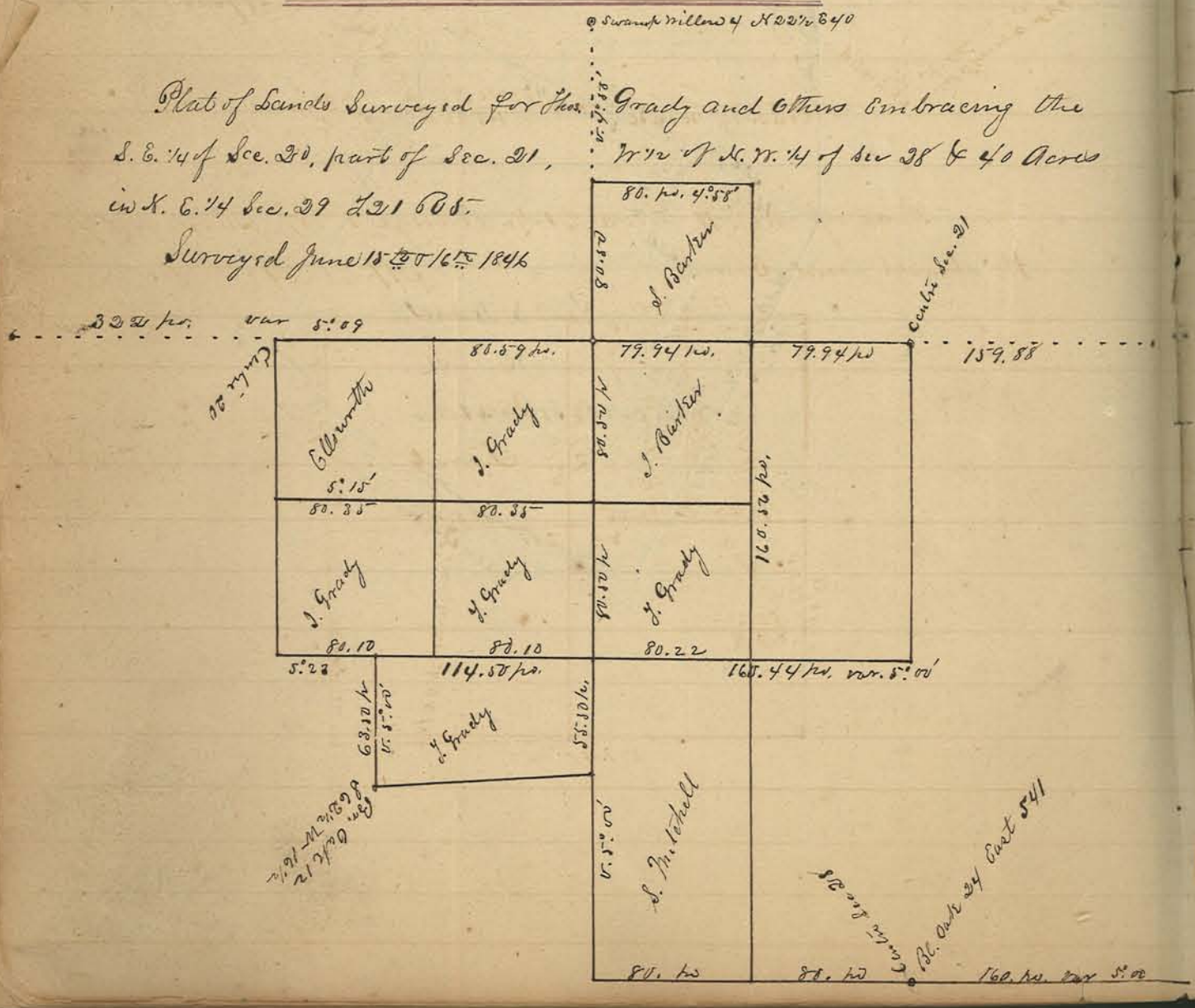

E½ of Section 25 T. 21 N. R. 6 W. Surveyed for Shuvey and others.

April 19th 1846

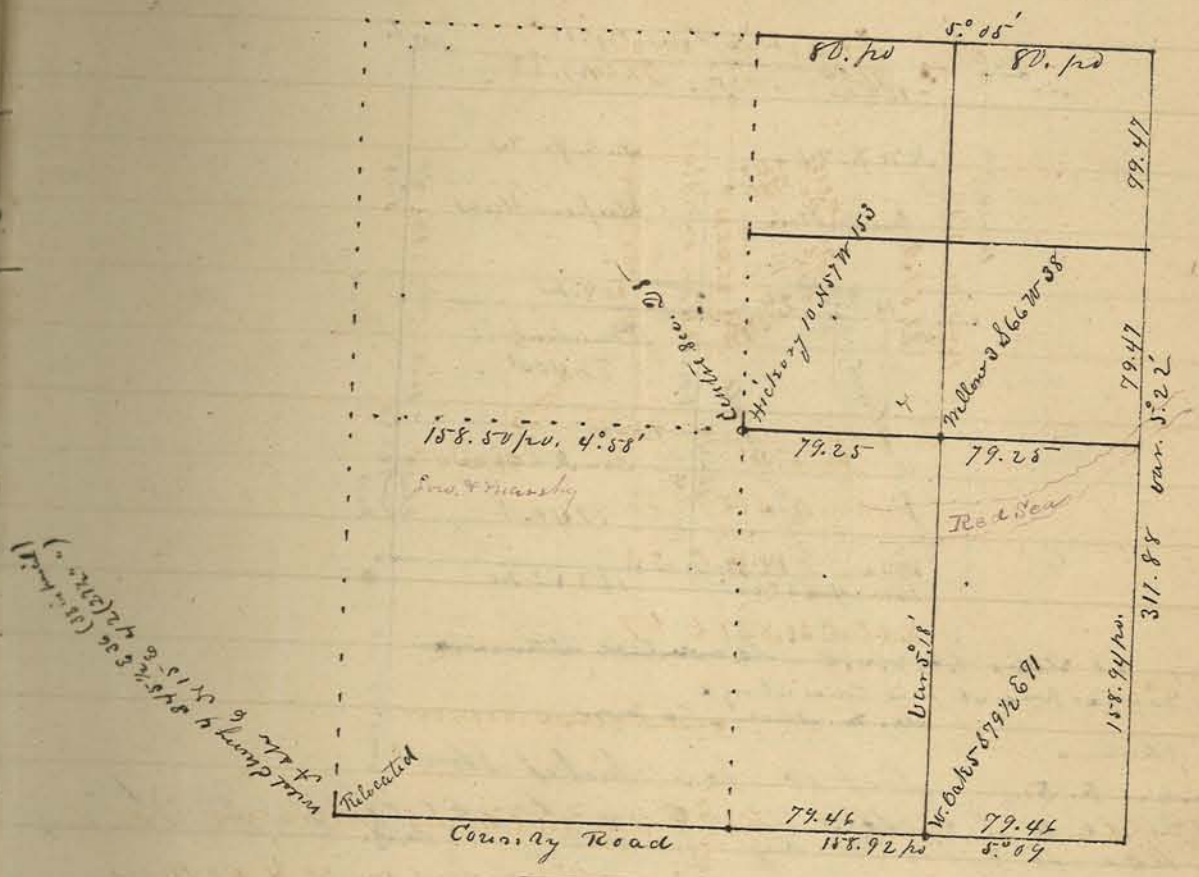

Plat of Sec. 11 Town 21 N. Range 5. W. Surveyed for Harbwell and Others.

April 21st 1846

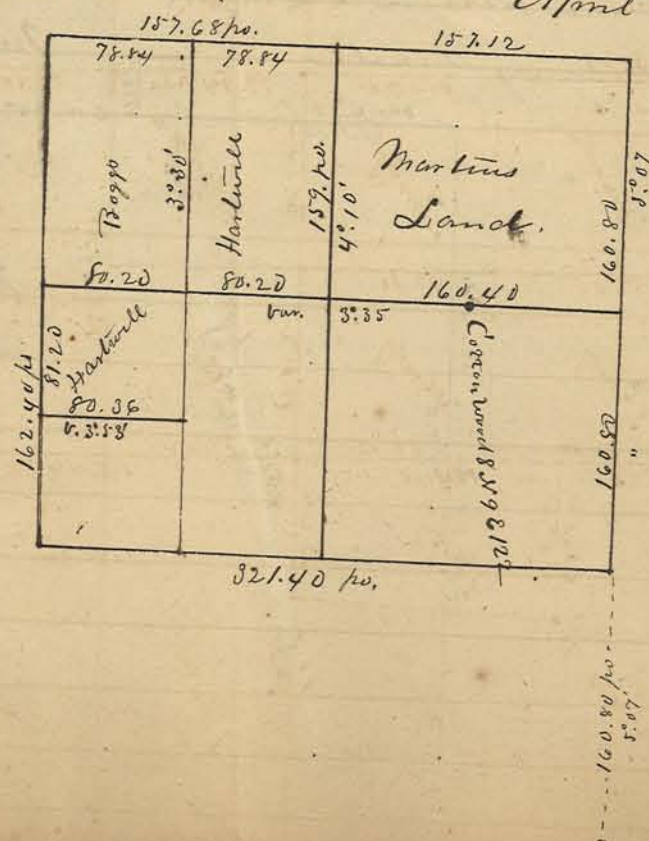

318.40

Plat of Sec. 5 in Town 21 N. Range 5 W, Surveyed for Dr. Mendenhall and others

Apr. 22 & 23rd 1846

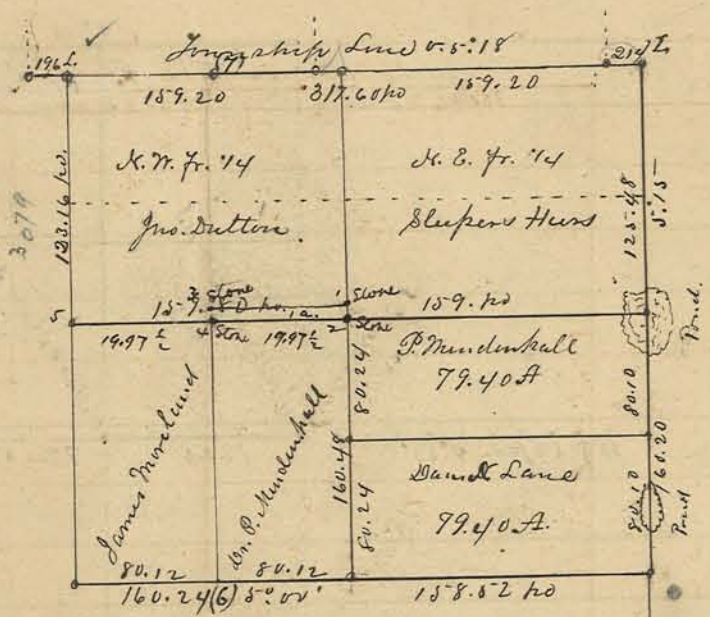

39.80
19.90

39.95
19.975

31.37

Dec. 21, 1899. Set stones 1, 2, 3, 4, 5. No available witnesses all parties present and consenting.
M. N. Miller, Co. Surv.
Warren Reeves, S. Miller, } Chmn.
(See field book) (p. 51.) Sept 19 1902 checked Stone 6 retraced Line 6-4 Set stone 7 at instance of Ben Martin after 10 days notice to John Wray Jno W. Miller C.S. O.N. Benson Dep.

E 1/2 of N. E. 1/4 of Sec. 36 embracing also a part of E 1/2 of S. E. 1/4 of Same Section, Surveyed and changed from a former Survey made Nov. 3. 1845

Apr. 27. 1846

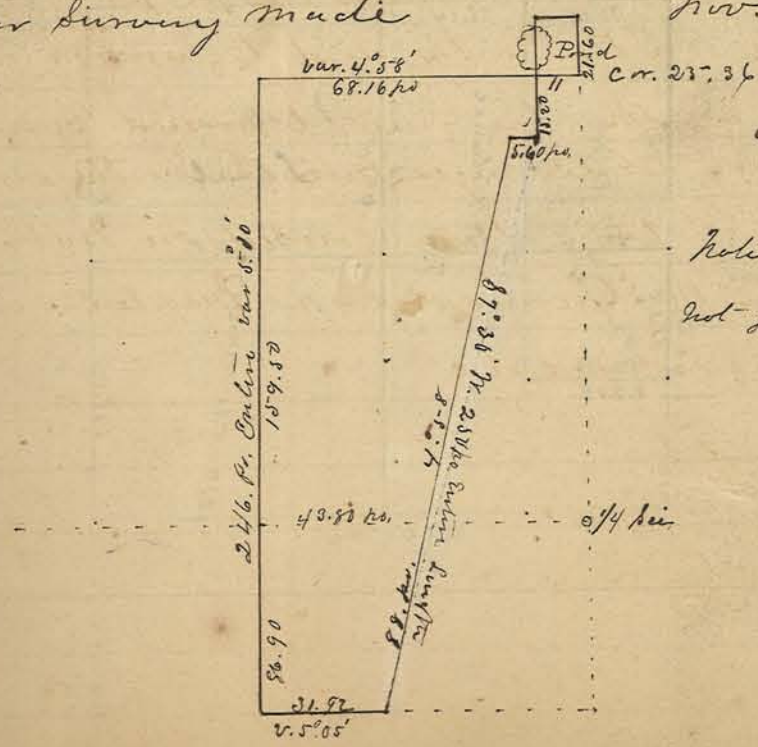

Note. Town & Range not given on plat.

P. C. Vawter

S. W. 1/4 of Section 14 Town 24. N. Range 3. W —
Surveyed and Divided May 5th 1846
for Conrad Isley.

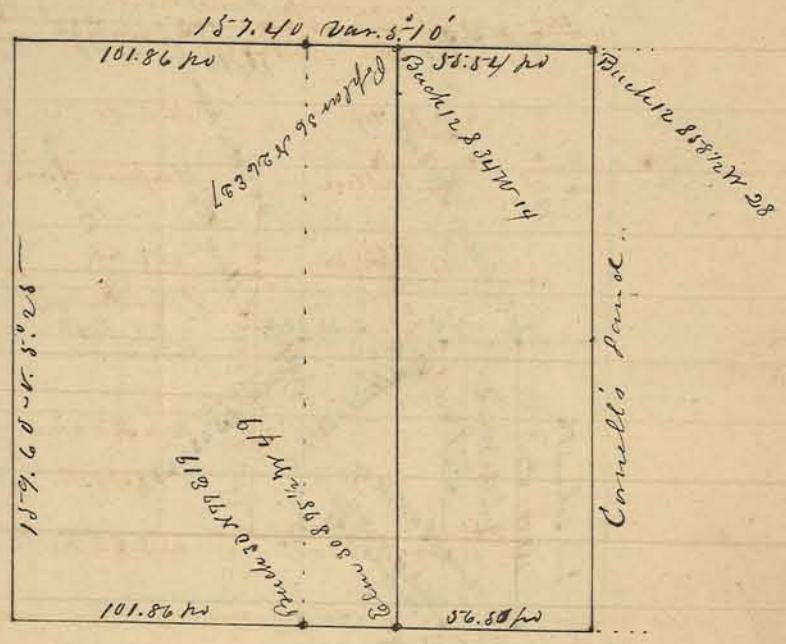

Reference to a Corner on the East Bank of the Wabash River below the mouth of the first Branch south of the Original Town Plat. Said Corner and the Line corresponding thereto divides the property of McCormick & Hanna on the North, and Ellsworth and others on the South. The Line at present bears S 69°.25' E — var. 5°.40' E — and Ranges with the North Side of the Window of the Pottery erected on Wabash Street

From the Corner Bears a Maple 36 I. N 39¼° E about 150 Links distant,

Plat of Section 12 T. 24 N. R 3 W Lying N. E. of Americus, Surveyed May 6th 1846 –



Part S. E. 1/4 of Sec. 10 T 24 N. R 3 W. above Americus Surveyed for Jno. Stanton May 18/46

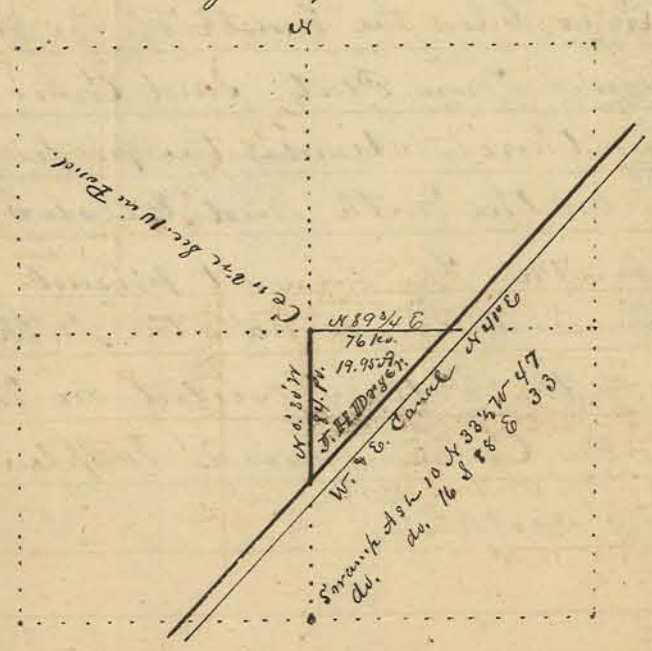

Plat of the N. E. 1/4 of Sec. 27. T. 23 N. R. 4. W Surveyed for Kibben & others

June 20 – 1846

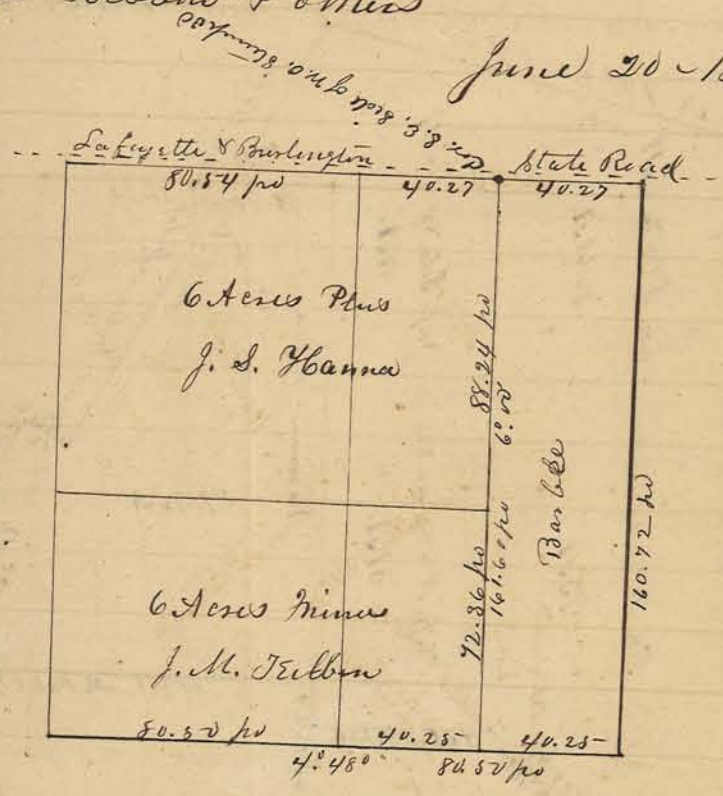

Plat of Lands belonging to the estate of Hawey Embracing part of sec. 1 in T 24 R 4 Also E 1/2 of S. W 1/4 of Sec 31 T 25 R. 3 Surveyed & partition made –

Corners.

1 Cottonwood 6 S 61 E 60

2 White Oak 24 S 48 1/2 E 54

3 White Oak 30 N 68 W 23

4 Bl. Jack 6 S 33 1/2 W 64

Plat of a tract of Land embracing a part of the Richardville Reserve and sundry other tracts surveyed for Wm. Heulin. Sept. 3rd 1846

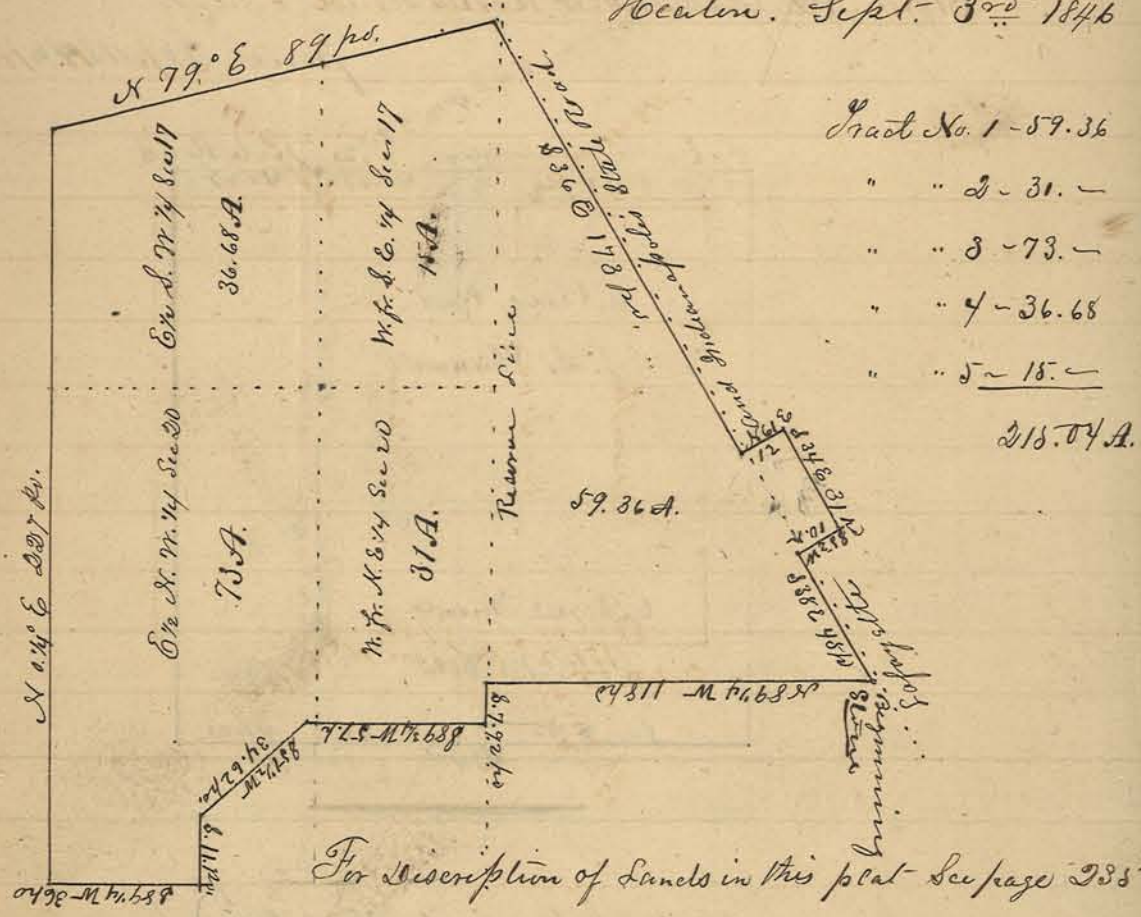

Plat of Land Surveyed for Winship and King on the South fork of Wild Cat, embracing part of E½ S. W. ¼ & W½ of S. E. ¼ Sec. 27 T 23 N. R 3 W.

Sept 18. 1846

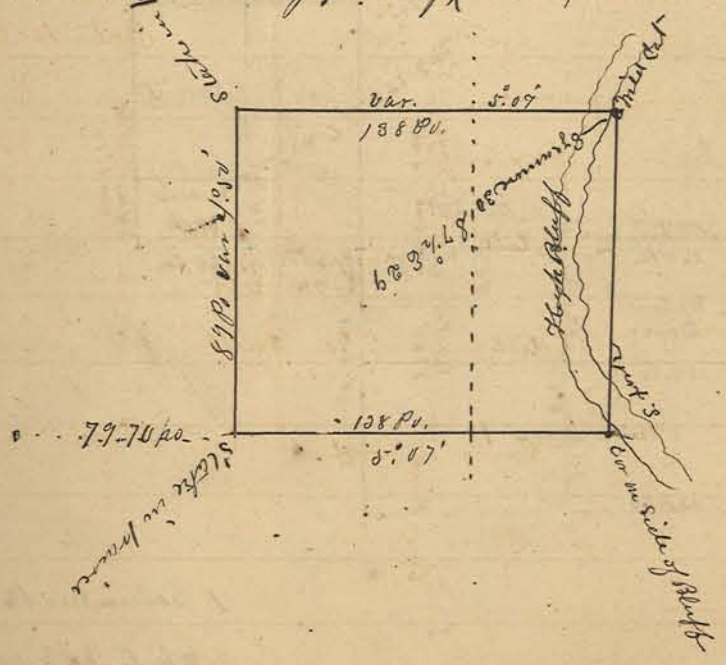

Plat of S. W. 1/4 of Sec 19 T 23 N. R 3 W —
Surveyed for Luke Reily and others

Sept 18. 1846

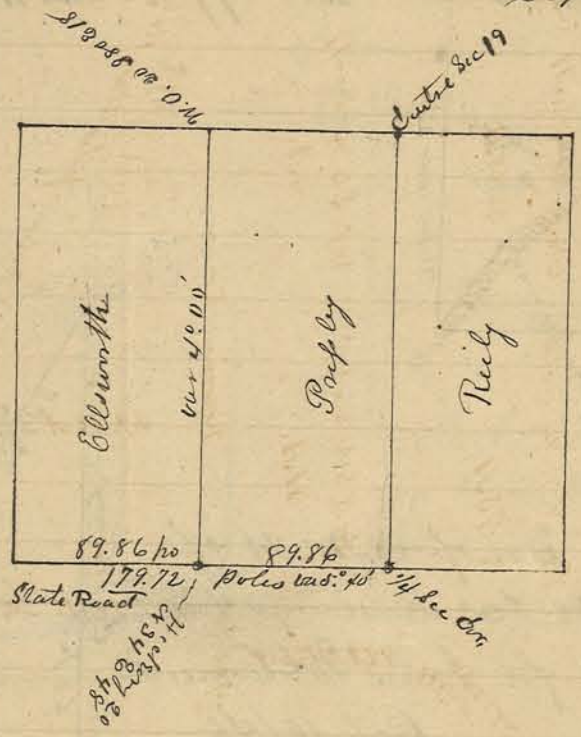

Plat of N½ of Sections 2 & 3. T 21 N of Range 6 West
Surveyed for Odell, Taylor and others —

Oct. 15th 1846.



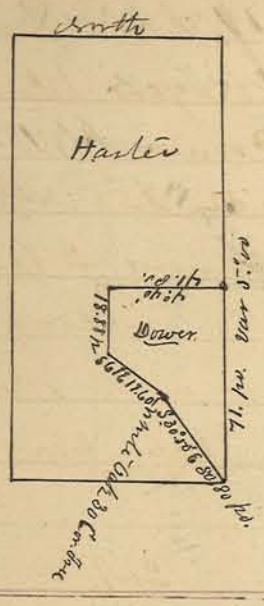

Plat of E½ of N.E.¼ of Sec. 17 Town 22 N. Range 4 W. embracing the Dower set off to Mrs. Ward Late Widow Campbell.

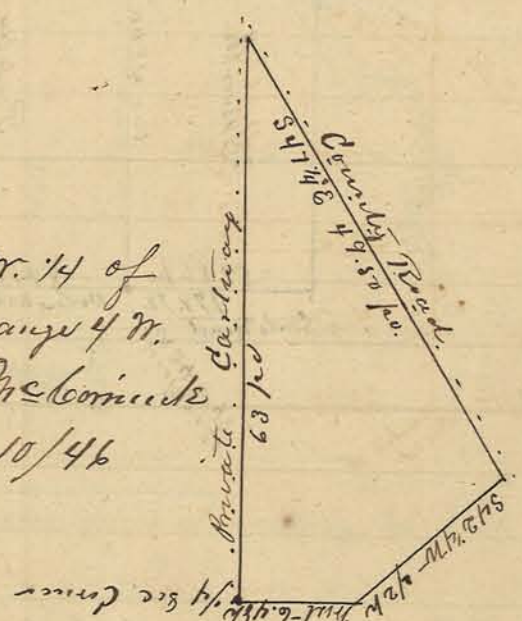

Part of W½ of N.W.¼ of Section 28 T 23 N Range 4 W. Surveyed for John McCormick Oct 10/46



Line through Centre of Sec. 22 T 23 N R. 4 W. and fields measured for W. F. Reynolds Oct. 18-1844

Part of S.W.¼ of Sec 21 T 23 N. R. 4 W Surveyed for L. B. Stockton Sept. 26/46



Corners.

1. Bl. Jack 5 N 60 E 59½
2. Established by Stockton
3. Red Oak 36 S 29¼ W 92½
4. Bl. Walnut 5 S 23½ E 117
5. Bl. Jack 5 S 24½ E 44

Sundry Small Lots Surveyed for Allen Loyd
Sept. 27 – 1846
Sec. 21 T23 R4

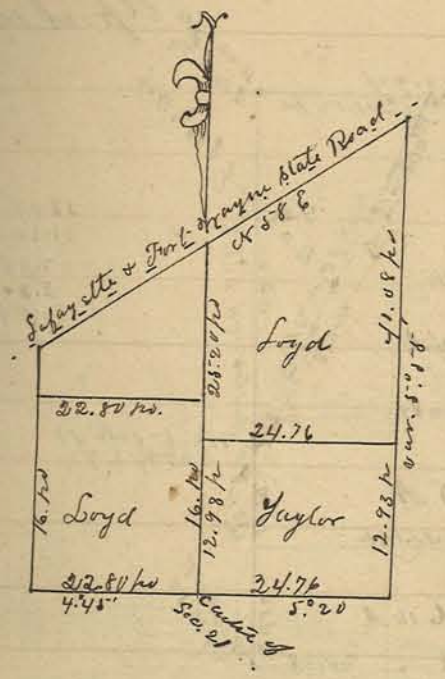

Lot of Land Surveyed for John Rogers situated in the N. E. Corner of the E. ½ of N. E. ¼ of Sec. 32 T23 N R. 4. West – Containing 2 Acres
Dec. 14 – 1846

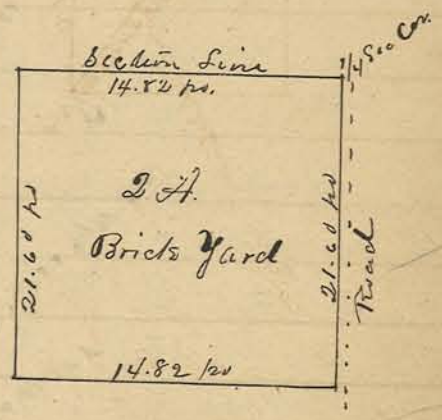

Plat of Land Lying West of Ohio Street & South of the Foundry. Surveyed in part for H. L. Ellsworth.
Oct. 1844

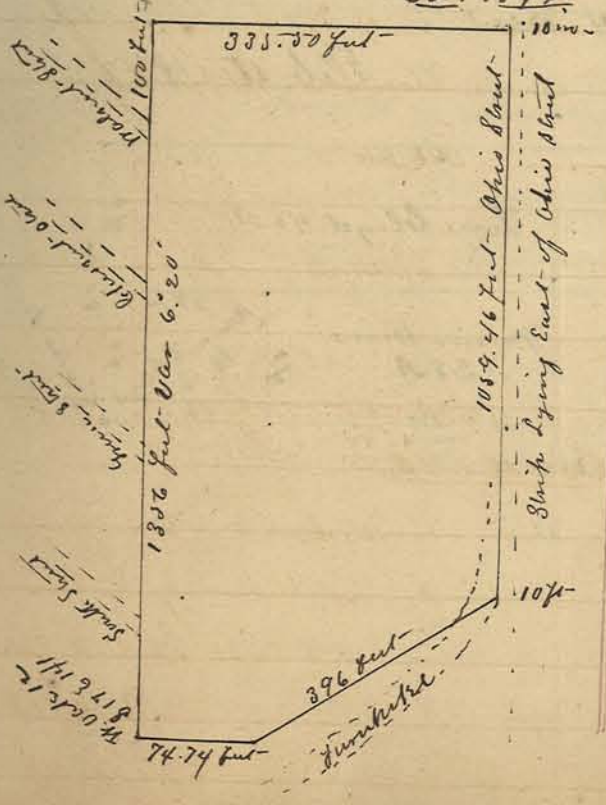

Plat of Sec. 15 – T22 N R5 W, Situated on the South side of Wea Plains. Surveyed for James P. Ellis Dec. 21/46

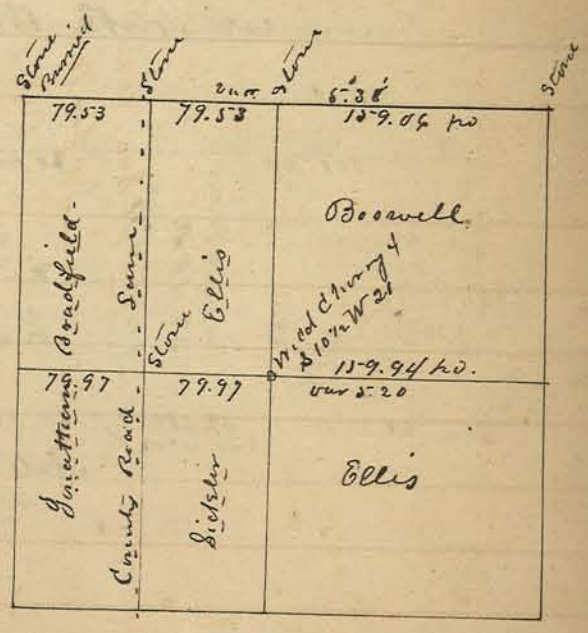

Plat of Survey of that part W. 1/2 of S.E. 1/4 of Sec 31 Town 23 North Range 4 West Embracing Lots 1 & 2 in the division of the Estate of Levi Hawkins.

Surveyed for O. & P. Ball —

April 14/47

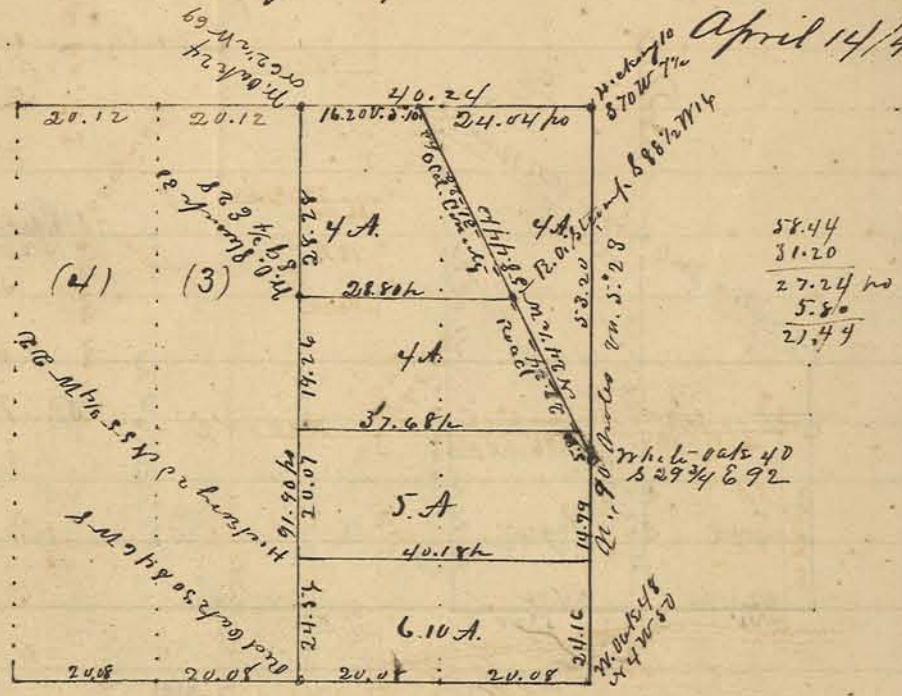

Cloyd's Estate embracing the E 1/2 of the S.W. 1/4 of Sec. 25 and E 1/2 of the N.W. 1/4 of Sec 36 Town 22 North Range 4 West —

Feb. 18 - 1847



60.84
39.48
160
160.32

Plat of Lands belonging to Sunderlands Estate embracing a part of Sections 23. 24. & 27 in Town 23 N Range 5 W — Surveyed and partition made in March 1846

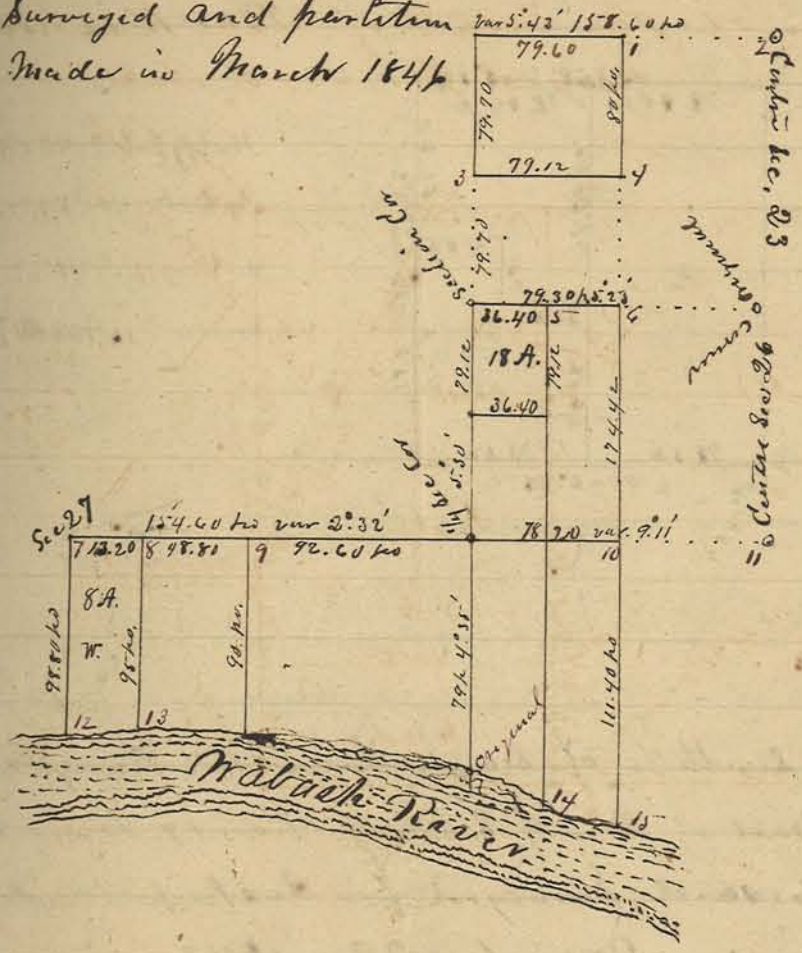

Corners.

1 W. Oak 30 S 84 E 93
2 W. Oak 40 N 40½ E 33
3 Sugar 18 N 1½ E 46
4 Hickory 5 N 29 W 18
5 { Bl. Jack 3 Corner Tree
" " 4 N 72½ W 20
6 Wild Cherry 4 N 40 E 12½
7 Bl. Jack 24 S 51½ E 36
8 W. Oak 6 S 81½ E 24
9 Ash — 4 N 40 E 11½
10 { B. Jack 3 Corner Tree
Aspen 6 N 2½ E 59
11 White Oak 4 N 52 E 37
12 White Elm 30 Corner Tree
13 Hackberry 18 S 42 W 43
14 Red Oak 30 S 50½ W 8
15 Sycamore 10 S 38 W 26

Plat of E½ of Section 13 T 22 N R. 3 W Surveyed and Subdivided at the instance of Heirs & Owners Mar. 7.8, 47



Corners. 1 Pin Oak 18 S 55 W 8
2 Buck 24 N 72½ W 38
3 Hickory 8 S 27½ E 49
4 Hickory 5 S 45¾ W 42
5 { Br. Oak 30 N 10 W 25½
" " 6 N 59½ W 24½
6 Hickory 12 East 8½
½ m. Cor. 7 B. Walnut 4 S 76 E 1 Add. Cor.
8 W. Walnut 6 N 30½ E 11½
9 Hickory 10 Corner Tree
10 W. Oak 24 N 67 E 24
11 Sassafras 4 East 26½

Plat of N. W. ¼ of Section 11 in Town 23 N. Range 5 W. Surveyed for Raughman & others March 18 – 1847

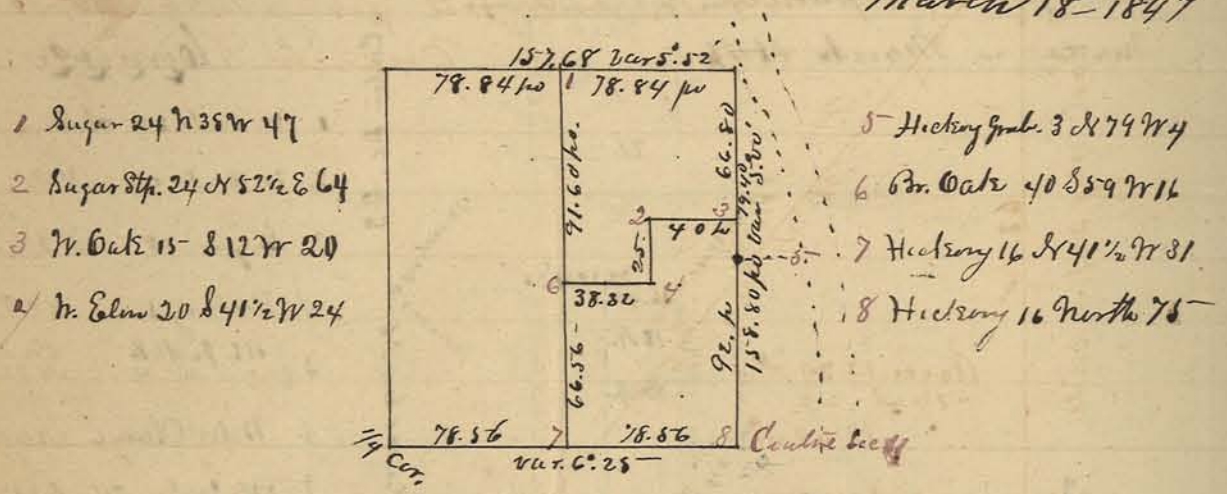

Part of South ½ of Sec. 16 Town 21 N. Range 4 West – Also part of E ½ of S. E. ¼ of Sec. 17 Town & Range aforesaid Surveyed for Dustrup and Dr. Lemming March 29 – 1847

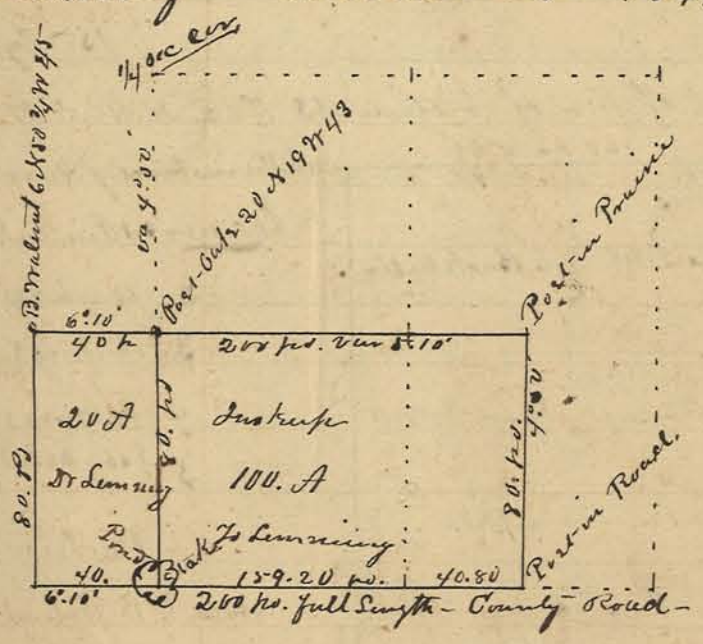

Tract of Land situated on the S. W. Corner of N. W. ¼ of Sec 28 T 23 N R 4 W. Surveyed for J. McCormick March 31-1848

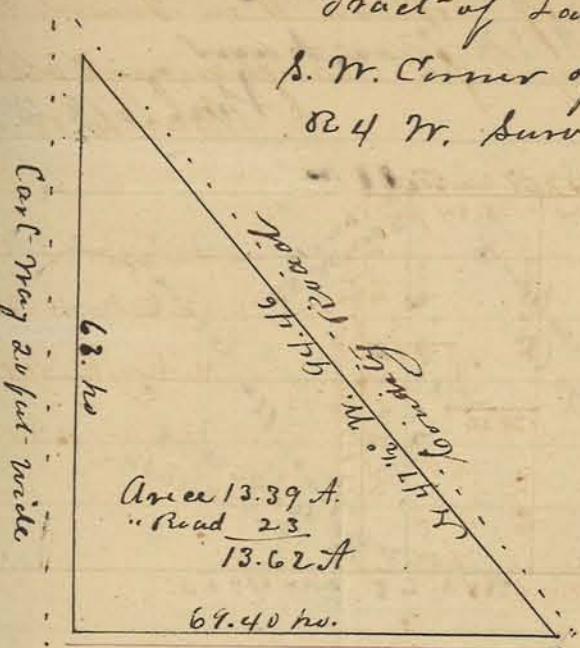

Part of N. E. ¼ of Sec. 21 T 23 N R 4 W. pertaining to the Estate of Dan'l Taylor Embracing part of Shares No 3 & 4 containing 54.53 Acres Surveyed for Jno. McCormick April 10-1847



Plat of W ½ of N. W ¼ of Sec. 22 T. 23 N R 4 W. Embracing 2 Small Tracts Surveyed at the instance of of P. S. Jennings Apr 12/47

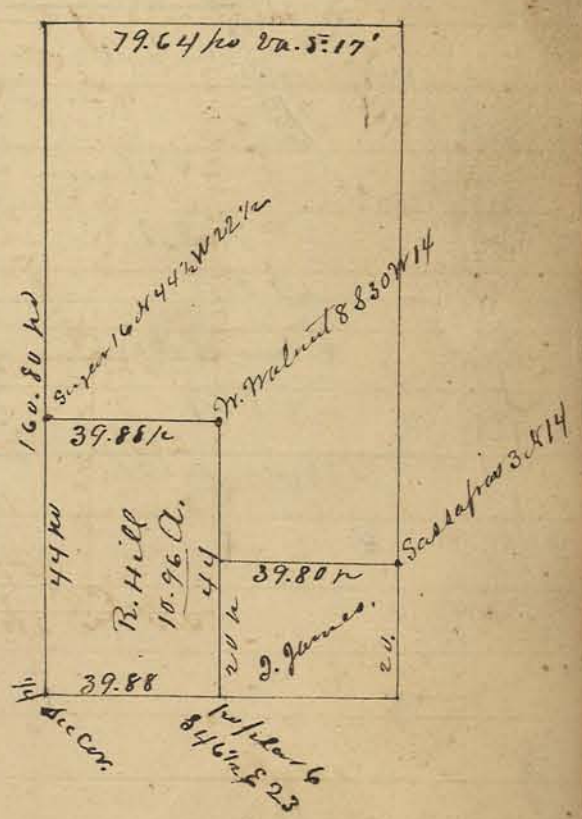

Plat of N. W. ¼ of Sec. 3 T24 N R 3 W.
Surveyed for J. F. Benham
April 16th 1847

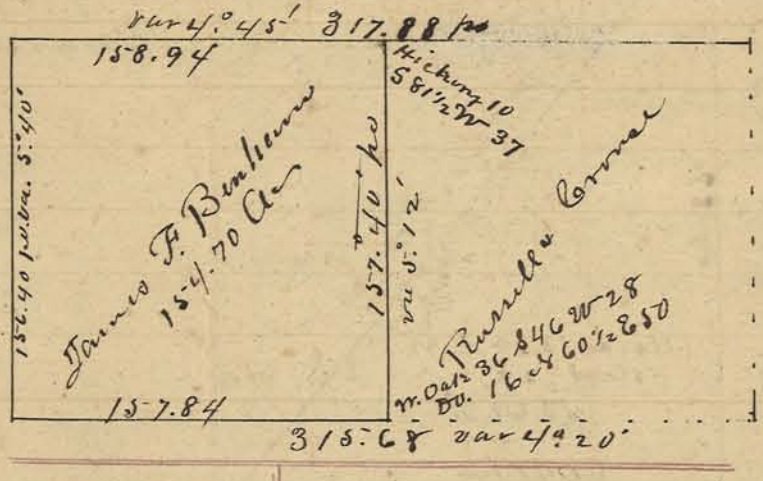

Plat of School Lot No 7 adjoining Longley's Reserve. in Sec. 16 T23 R4
Surveyed for Wm. Farmer
Dec 10/47

School Lot No. 10 in Sec. 17 T23 R4
Resurveyed for A. S. White & others
May 24 – 1847

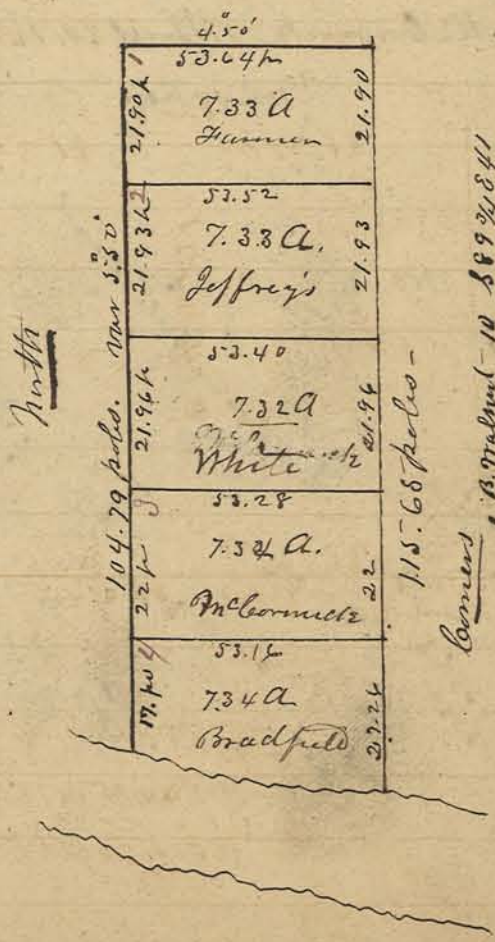

35.84
17.64
53.48

Plat of the S.E. 1/4 of Sec. 17 T 23 N. R 3 W. Surveyed and Subdivided for Gunkle & Evans. April 20/47

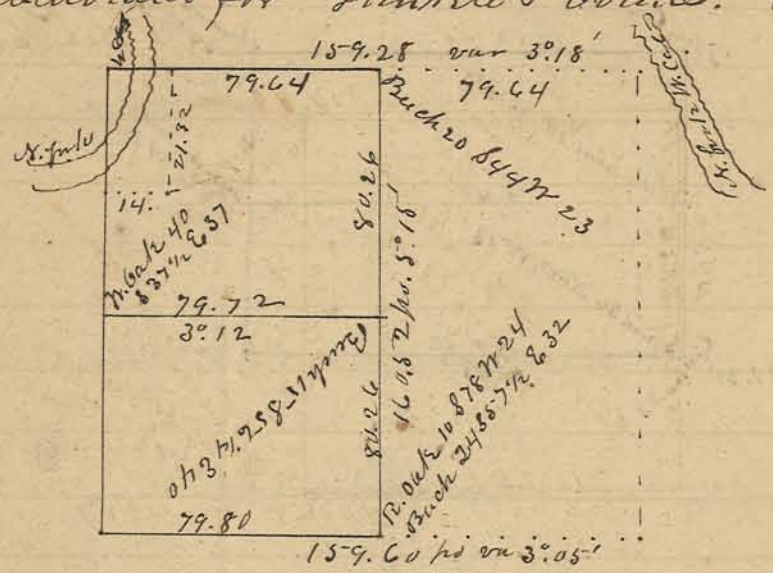

Plat of S.W. 1/4 of Sec. 9 T. 23 N. R 3 W. Surveyed & Subdivided for J. M. Hershey April 21/1847

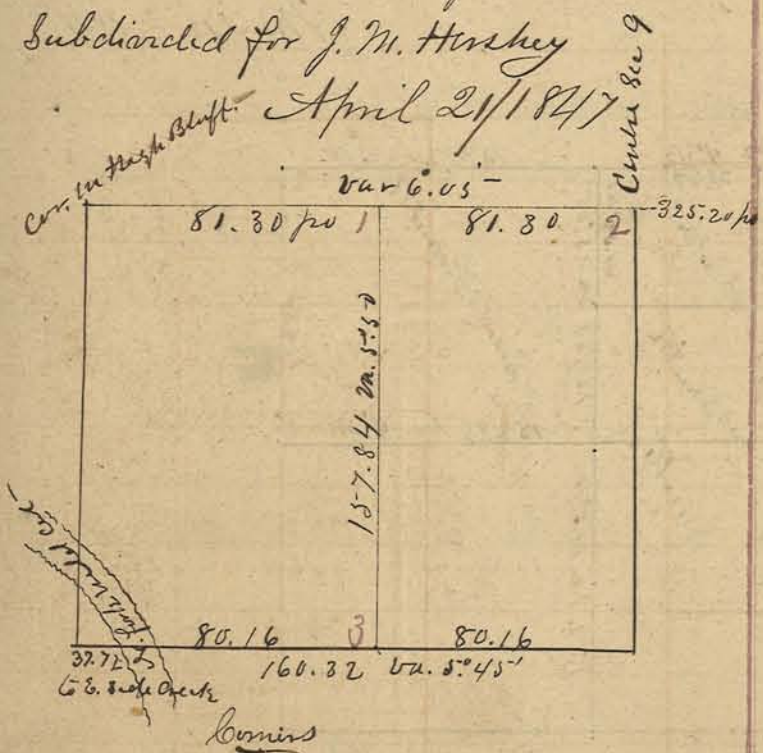

Corners

1 Sugar 12 N 74½ W 13

2 Hickory 15 N 78½ W 17½

3 W. Oak 50 N 60 W. 19

Tract Surveyed for John McCormick Embracing part of N. W. 1/4 of Sec. 28 T 23 R 4 Apr 24/47



Plat of N. E¼ of Section 23 T22 N of Range 13 W
Surveyed & divided for John Dodson.

May 6 – 1847

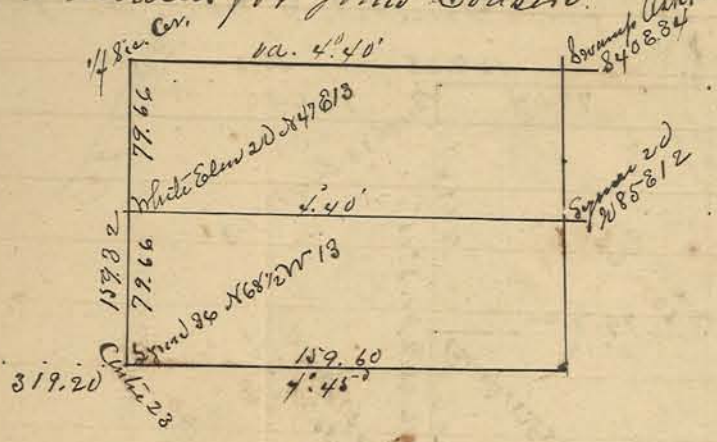

Plat of Survey of Sec. 21 T21 N R. 5 W. Surveyed and Subdivided for Smith and others.

May 10 – 1847



Shawnee Prairie

Plat of N. 1/2 of Sec 22 T. 21 N of R 5 W—
Surveyed May 10th 1847

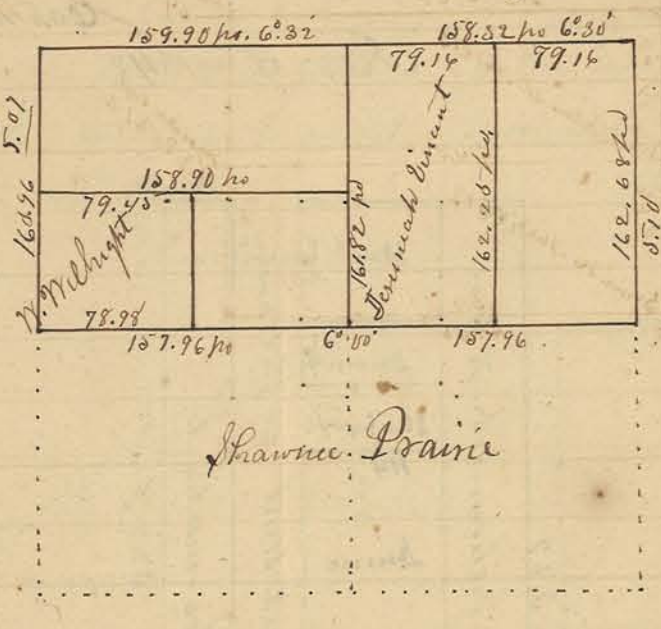

W 1/2 of E 1/2 of S.W. Fractional 1/4 of Sec. 29 T. 23 N
R. 4 W. Surveyed for William R. Rochester
May 15 1847

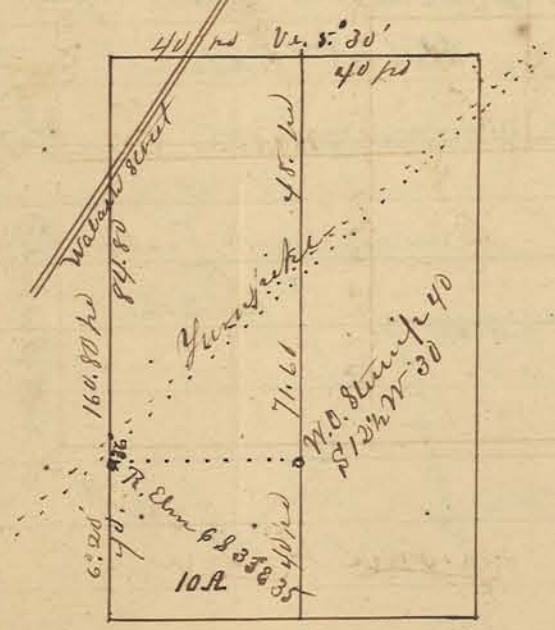

Part of 2 Acres of Land formerly owned by Mary Ann Neff situated near Samples Run
Surveyed for
Carmichael & others
Nov. 4 – 1847

29-23-4

See page 270



Part of the E½ of N.W. ¼ of Sec. 15 – Town 24 N. Range 3 W. above the town of Americus.
Surveyed for Robert Fisher

Jan 14/48

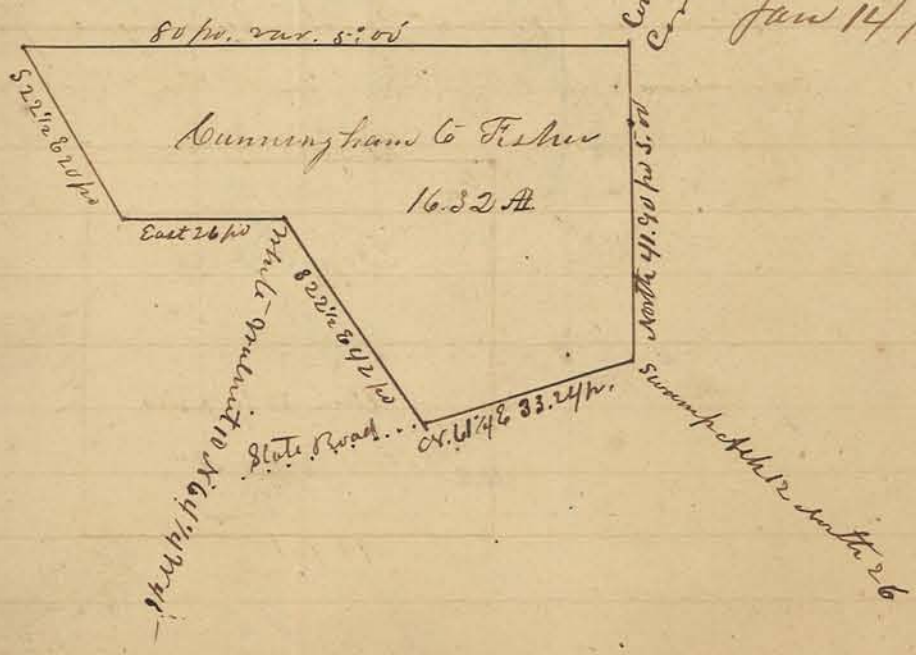

Part of Share No 3 in the division of the Lands belonging to the Estate of D. J. Jayler.

N. E. 1/4 Sec 21 T23 R4

Surveyed for L. Y. Ball

March 13/48

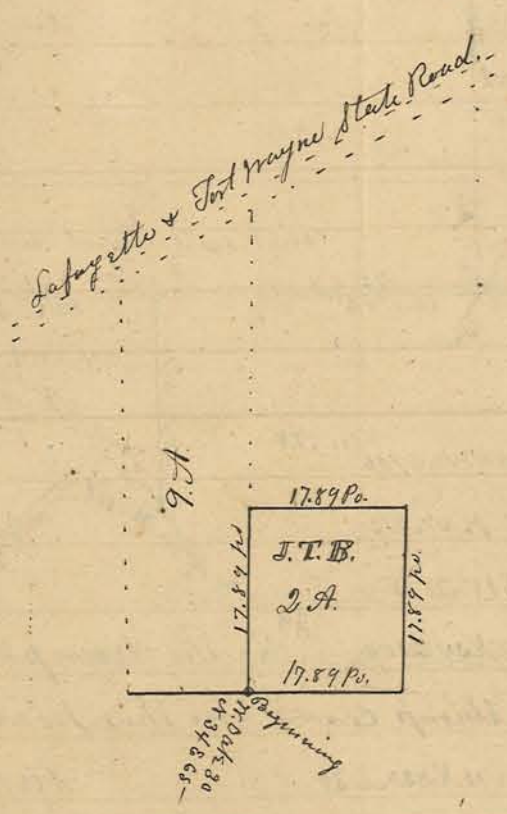

Subdivision of a Tract of Land belonging to S. & H. W. Bramble lying on the East side of the Richardsville Reservation in T 22 R 8

Surveyed June 19/48

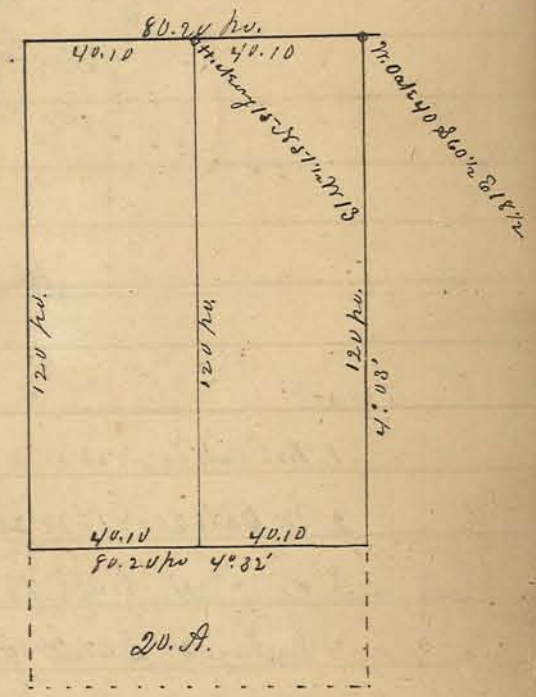

Plat of Grave Yard Surveyed for William Bush Esq. Embracing part of the E½ of the N. W. 1/4 of Section 9 T. 22 N. R 3 W.

May 16/48



Surveys in Sec's. 7 & 8 in Town 23 N. Range 5 W. made at the instance of Wm. Agnew & Buckner Southworth May 28 & 29 – 1847

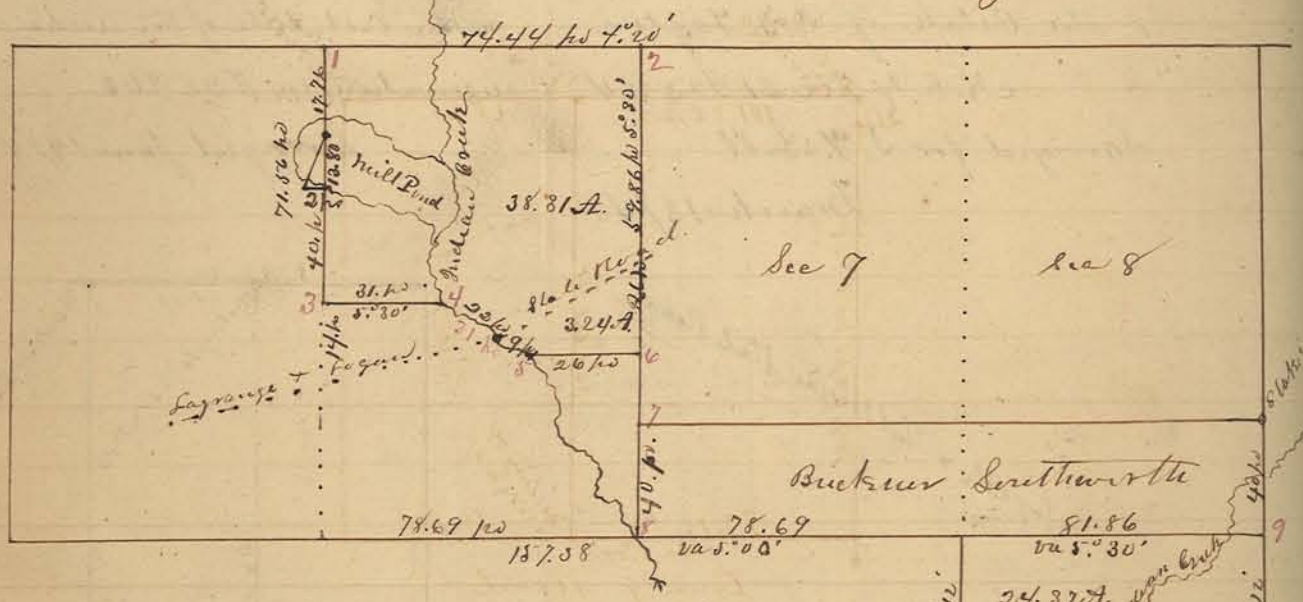

Corners.

1. Post Oak 20 N 85 W 3	8 Br. Oak 24 N 74½ E 106
2 W. Oak 20 N 17 W 20	9 Plum 3 N 2½ E 12
3 " " 4 South 18	10 Ash 6 S 13½ W 5
4 Buckeye 5 S 6½ W 34	11 Lynn 12 N 34 E 102
5 Red. Oak 12 S 34 W 21	12 Oak Stump Corner.
6 " " 4 N 60 E 8½	Lynn 10 N 22½ E 37
7 Cottonwood 40 S 72½ W 44	13 Wild Cherry N 13½ E 8

Sec. 18

For description of Lands in this plat – See page 165

Plat of Sec. 36. Town 21 N. Range 5 W. Surveyed for Mr. Sheridan

By Henry Oclar Sur.

Oct 1st 1847



Plat of the South West fractional 1/4 of Section 19 in T23 N. R4 W. Surveyed for Ellsworth & others

March 15 1848

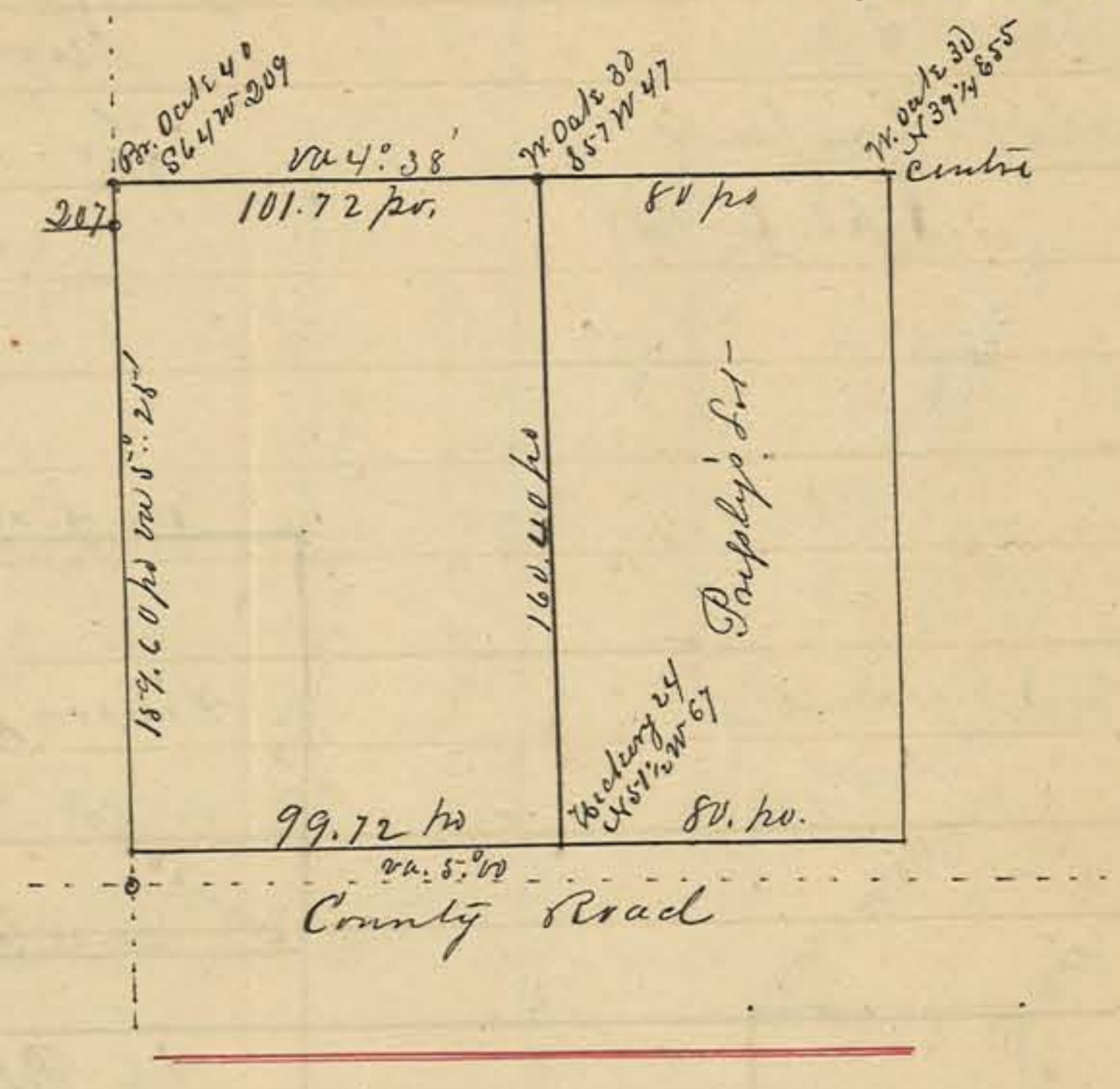

Part of the N. E. 1/4 of Section 21 T22 R24 embracing Yount's Woolen Factory

Surveyed March 16 1848

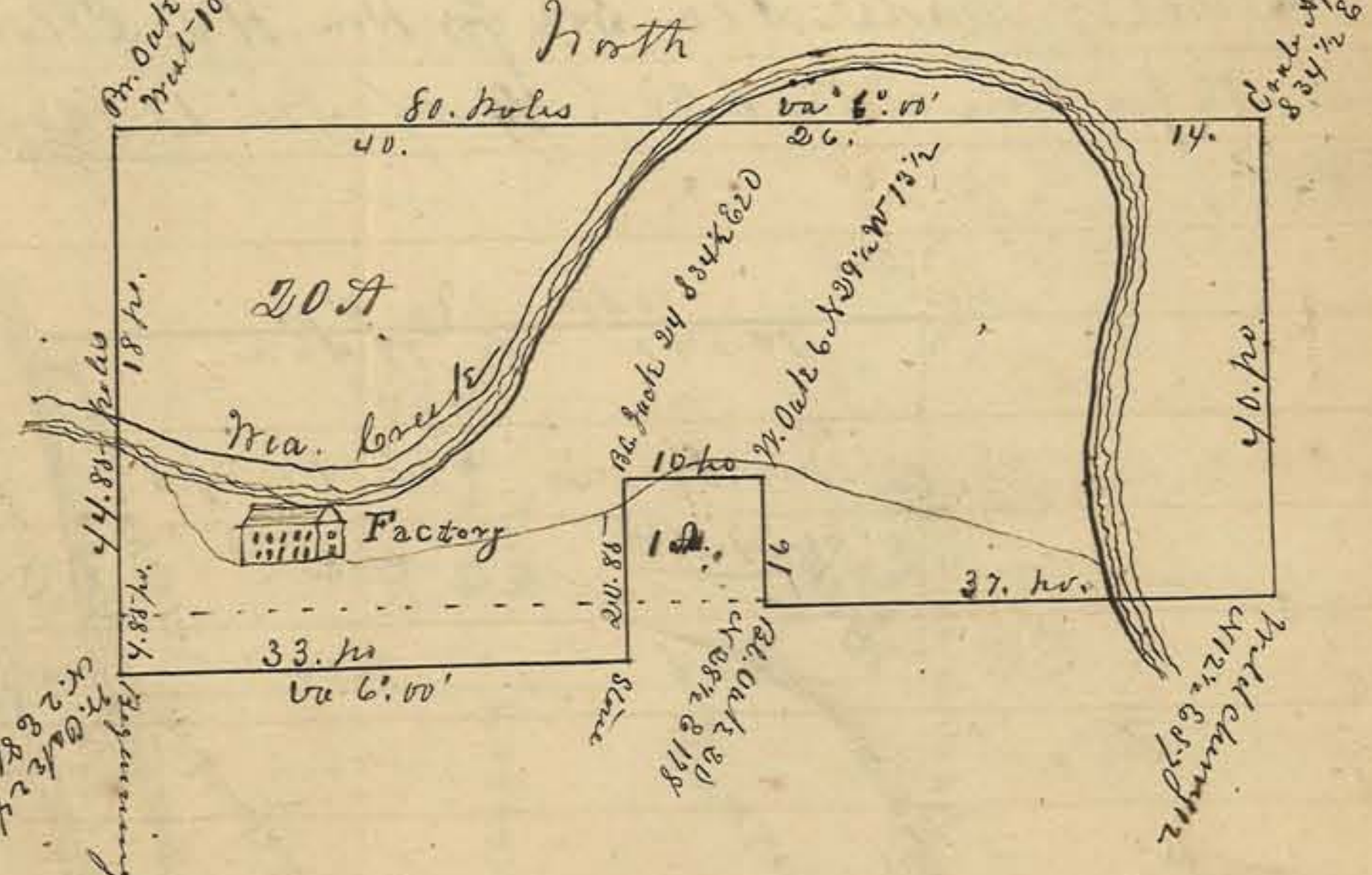

Tract of 12 Acres Situated in the S. E. Corner of E½ of N. E. ¼ of Sec. 22 T23 R4 W.
Surveyed for John James
Sept. 6 - 1848



E½ of N. E. ¼ of Sec. 18 T23 N. R4 W.
Surveyed in part
for Peirson Ball
August 8/48



Survey Made Dec. 5th for Hon. H. L. Ellsworth of the North fraction of the S. W. fr. ¼ of Sec. 17 T23 N. R. 4 W.

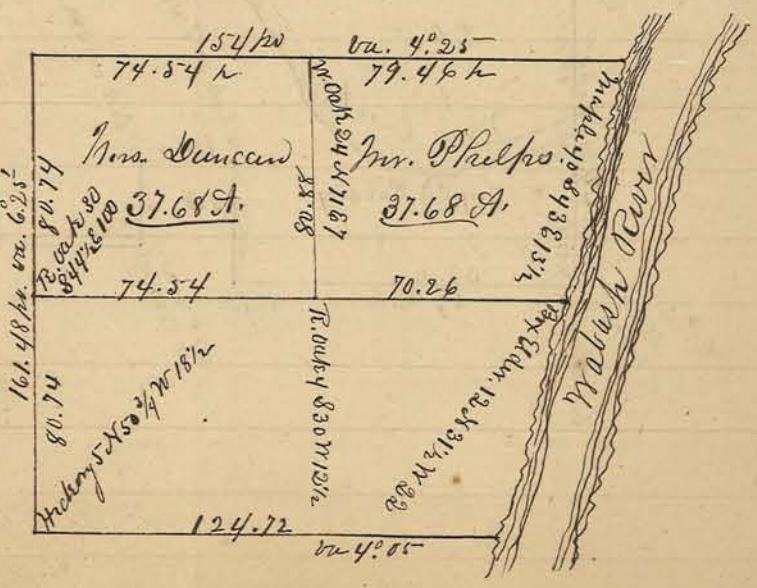

Part of Out-Lot No 2 in the Plat of Jesse Evans et al — Surveyed for O. Ball — in Sec. 32/23/4

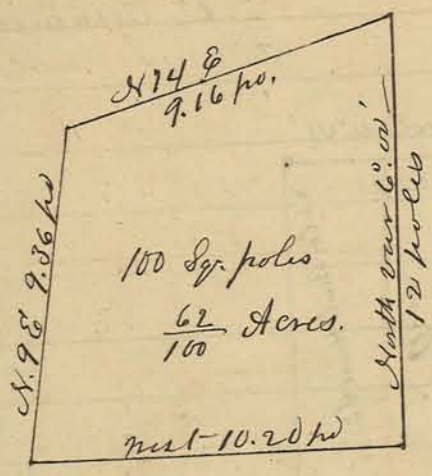

A tract of Land in Sec 20 being part of S.E fraction of N.W. 1/4 of said Section in T 22 N. R 3 W. Surveyed for Jas. D. Murphy Oct. 27 1848 by Jas. B. Falley Dep. Surv.

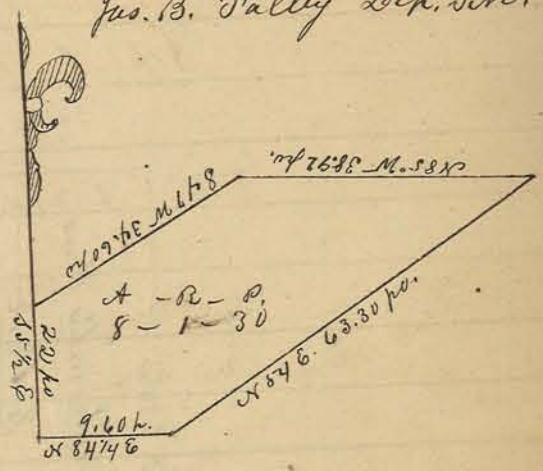

A tract of 30.65 Acres of Land Situated in the S.W. Corner of Sec. 22 T 23 R. 4 belonging to D.L. Fairman Surveyed at the instance of A. Bartholomew, by Jas. B. Falley Dep. S. Oct. 10/48

A tract of 10 Acres of Land situated in the N. E. Corner of the N. E. 1/4 of Sec. 28 T 23 N. R 4 W. Surveyed for E. M. Weaver. E. Fummers C. S. Nov. 25/48

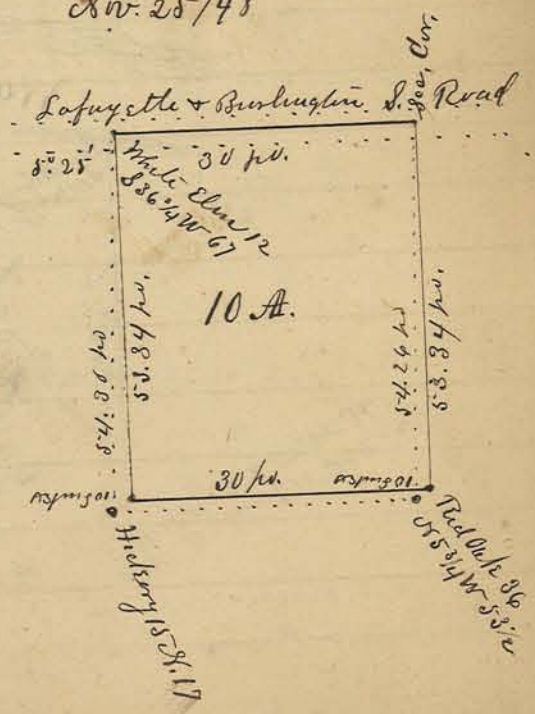

Diagram of 1 Acre of Land belonging to E. M. Burt and others being part & parcel of the E½ of the N. E. ¼ Section 29 T. 23 N. R 4 W.

May 10 - 1849

E. Timmons C. S.



N. B. part of Out Lot No. 10 Containing 5 Acres in Bartholomew's Plat - See page 281

Plat of N. E. fractional ¼ of Sec 20 T 24 N R 3 W. Surveyed & divided for Garrett & Isley

Feb. 16/49

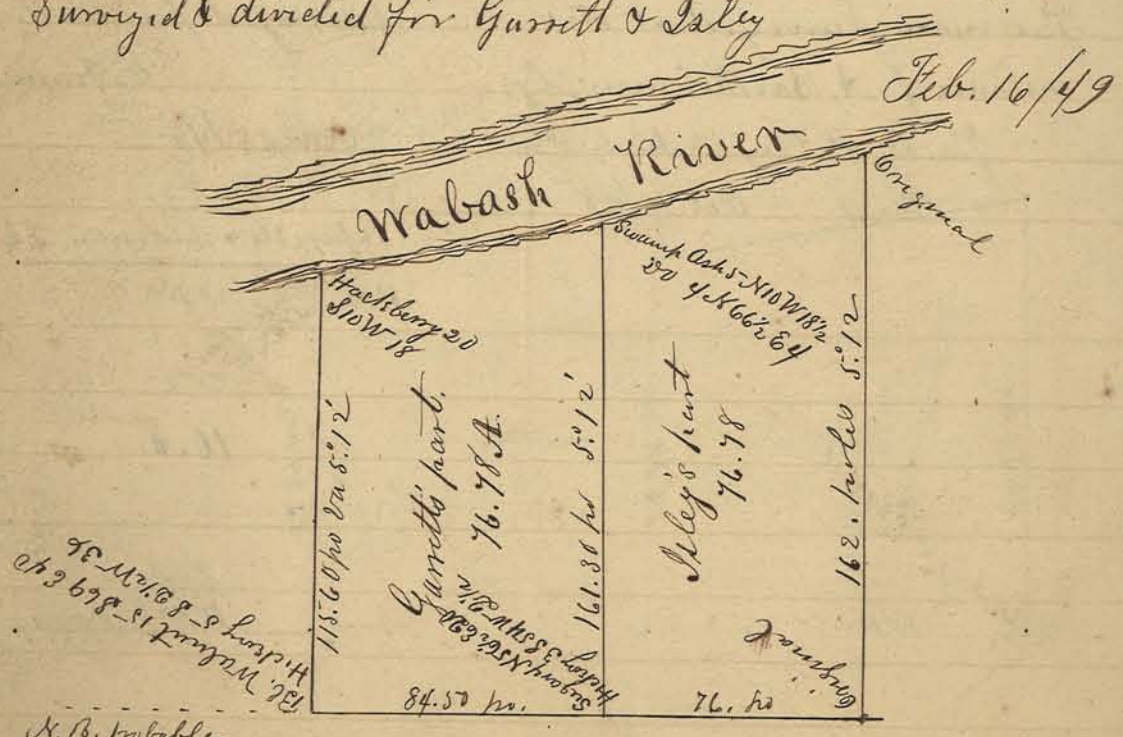

N. B. probable Error in this Line. E. T.

North.

Plat of Out Lots laid out by Jesse Evans (et al) embracing about 20 Acres off of the North Ends of the following described Lots, Court; E½ of the N.W.¼ and W.½ of the N.E.¼ of Sec. 32 T23 N. R 4 W, Surveyed Apr. 24-1848



Survey & Plat of Lands belonging to Daniel Shoemaker Late of Tippecanoe County, deed, Surveyed & Dower assigned.
Jan. 11th 1849 –

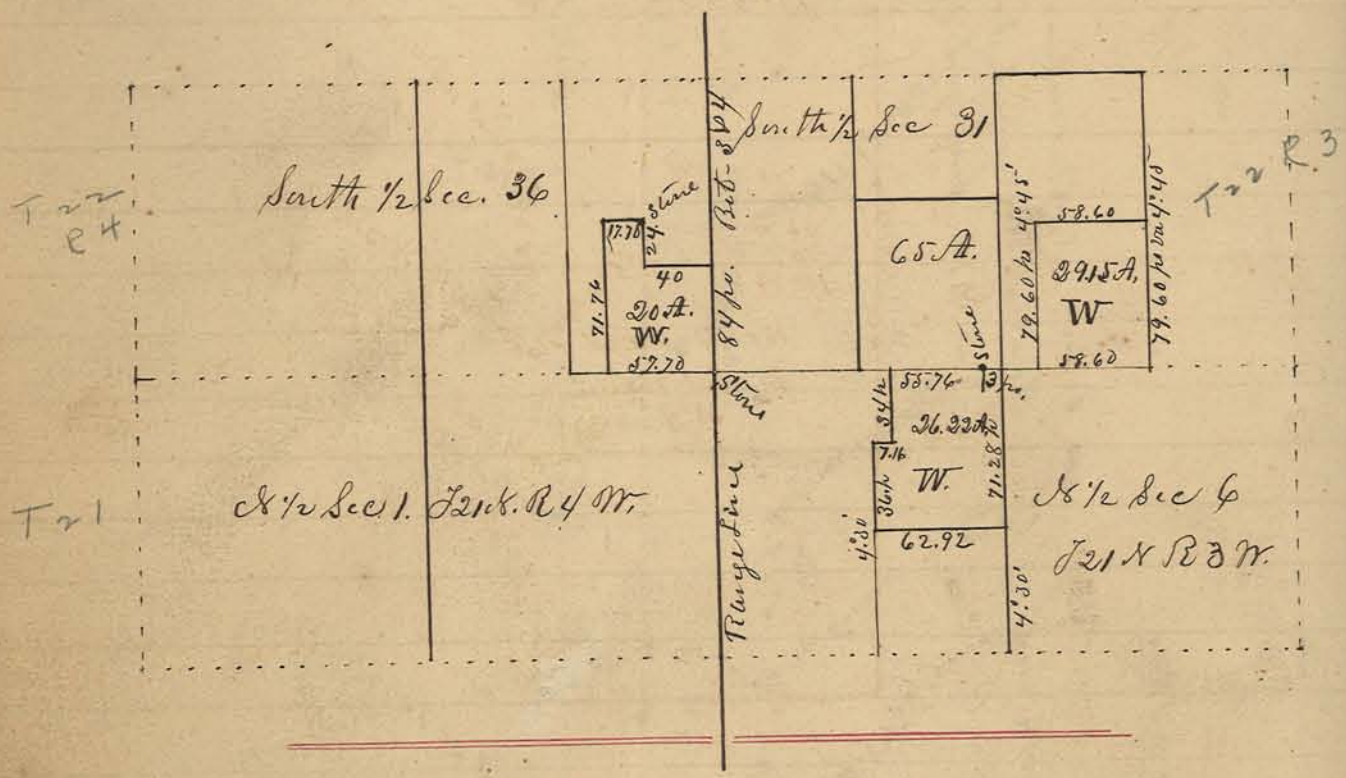

Additional Plat of Burgetts Estate embracing the W. 1/2 of the S. E. 1/4, the S. E. 1/4 of the N. E. 1/4 of Sec 26 and the N. E. frac. Sec 35 all in T 23 N R 5 W.
Jan. 20/49

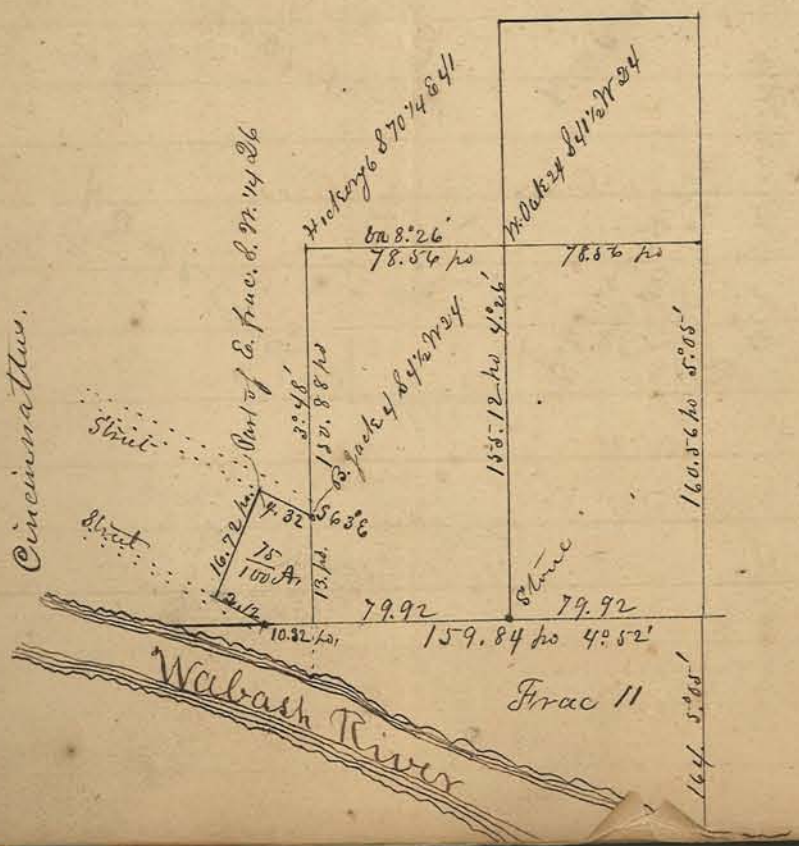

West half of Section 17 T. 24 N. R 4 W.
Surveyed for Leonard Haine -
March 16th 1849

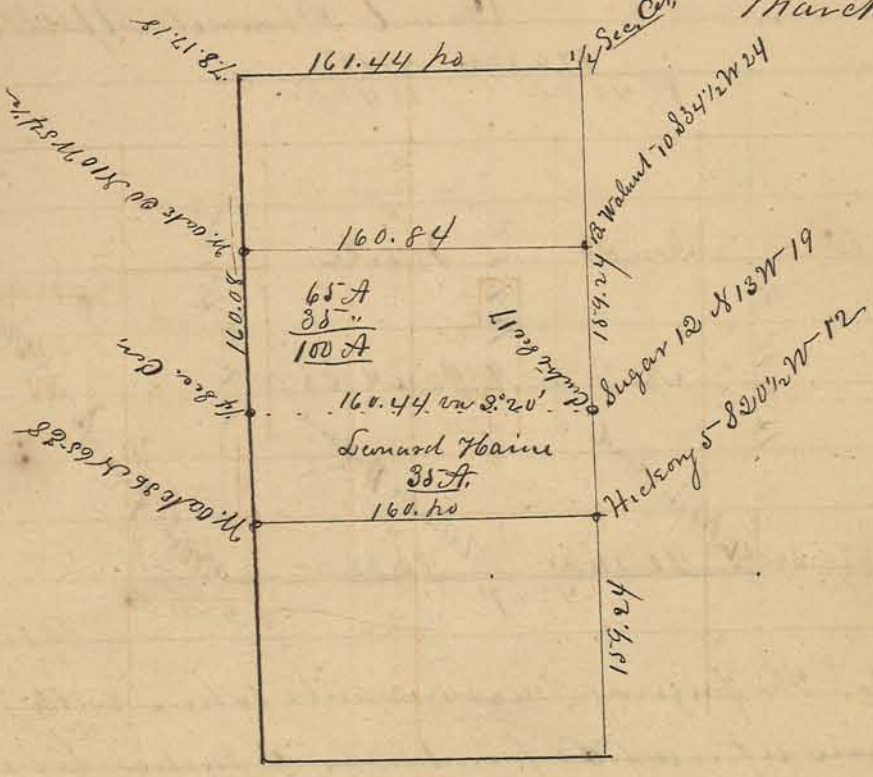

N. E. 1/4 of Section 19 T. 24 N. R 4 W. Surveyed
for Benjamin Graves & others
March 17/49

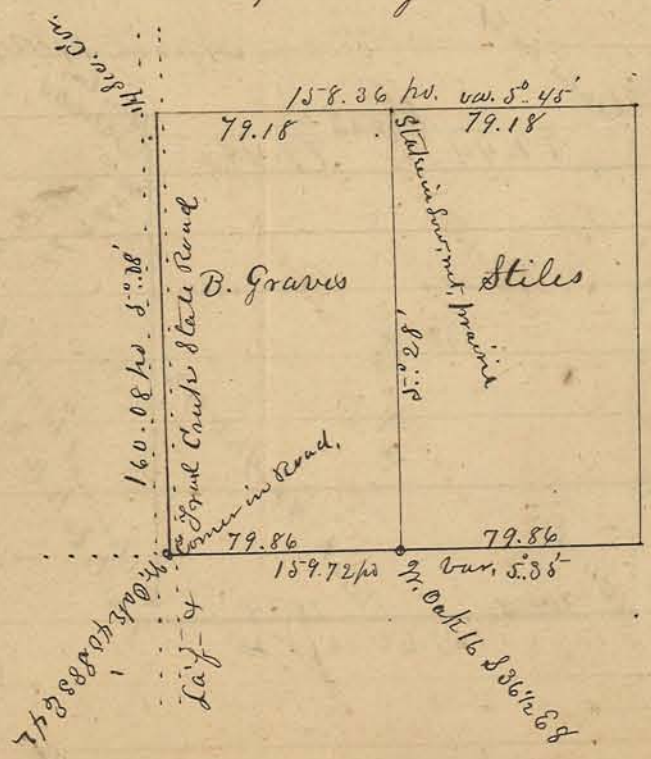

N. E. 1/4 of Section 16 T. 24 N R 5 W. Surveyed for Jones & Waite

(Grand Prairie) April 10 – 1849



Note. The foregoing measurements taken with Mr. Falley's Chain afterwards found to be 4 Inches too long.

Plat of the S. E. 1/4 of Sec. 21 T. 22 N. R 4 W. Surveyed for Hoover & Elmore

April 17th 1849 (Mca)



A Certain tract heretofore conveyed to Humphrey by Calvin Pippin being part & parcel of the "Richardsville Reservation N. E. side of Dayton & West County Roads—

Surveyed April 18/49

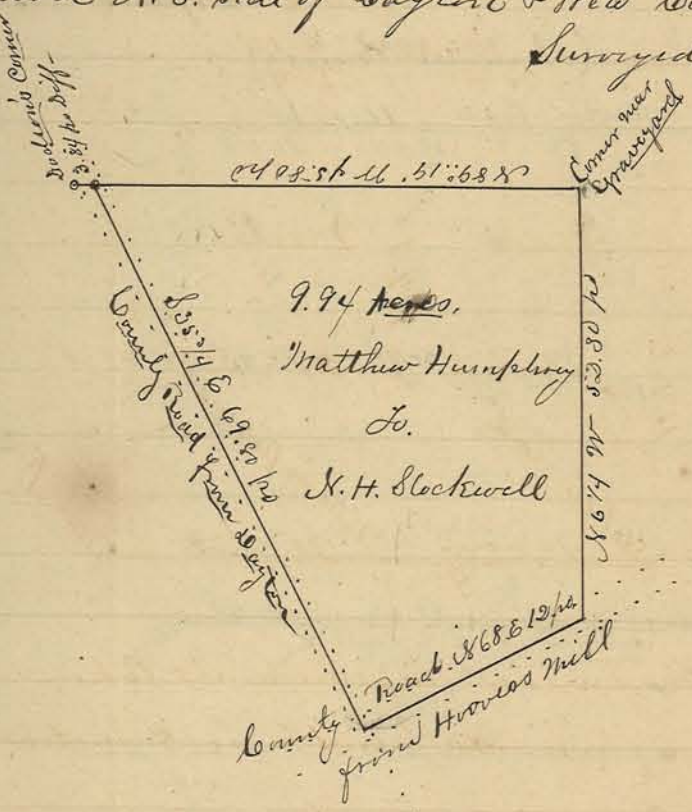

S. ½ of N. E. ¼ of Sec. 23 T 22 N R 3 W Surveyed for Peter Goldsberry and others—

April 19/49

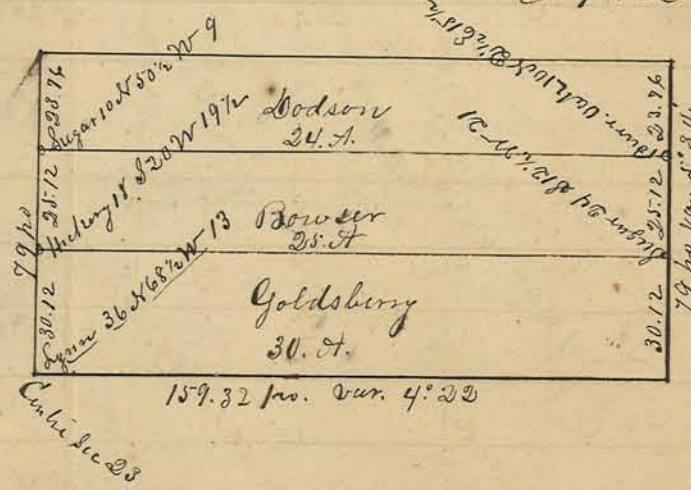

Section 18 Town 21 North Range 5 West.
Surveyed & Subdivided
April 25/49
(Shawnee Prairie)

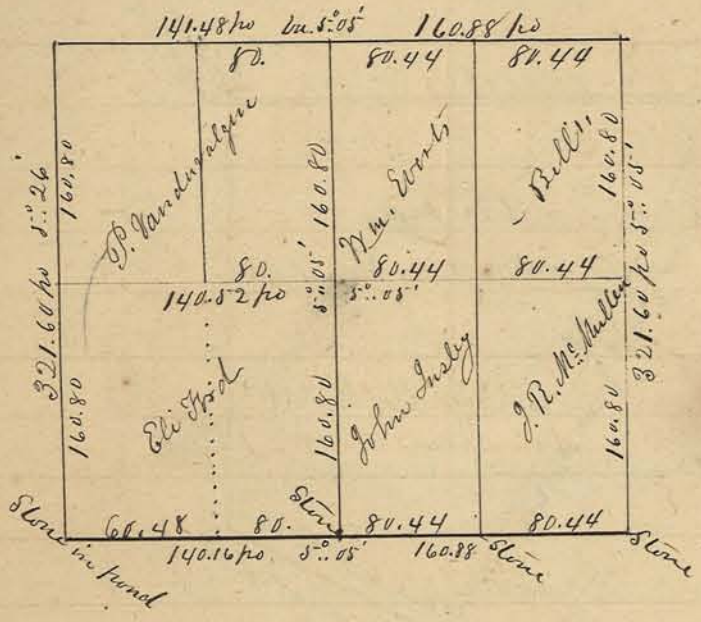

West Half (W.1/2) of the North East Quarter (N.E. 1/4)
of Section 34 Town 21 N. Range 6 W.
Surveyed April 27 - 1849

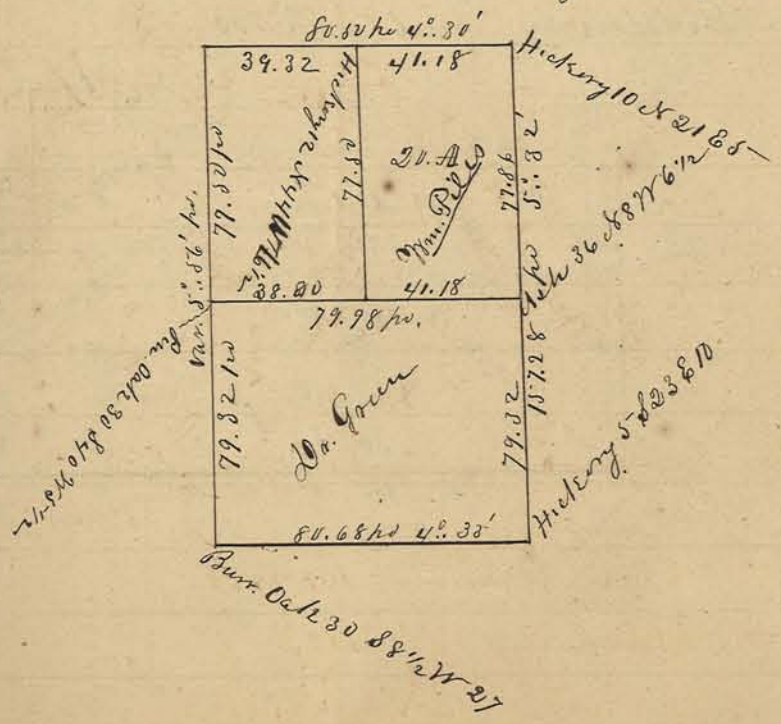

Plat of N. W. fraction of Sec. 9 and N. E. fraction of Sec. 8 in T. 23 N. R 4 W. partition among the Heirs of Wm. Farmer —

April 30 — 1849

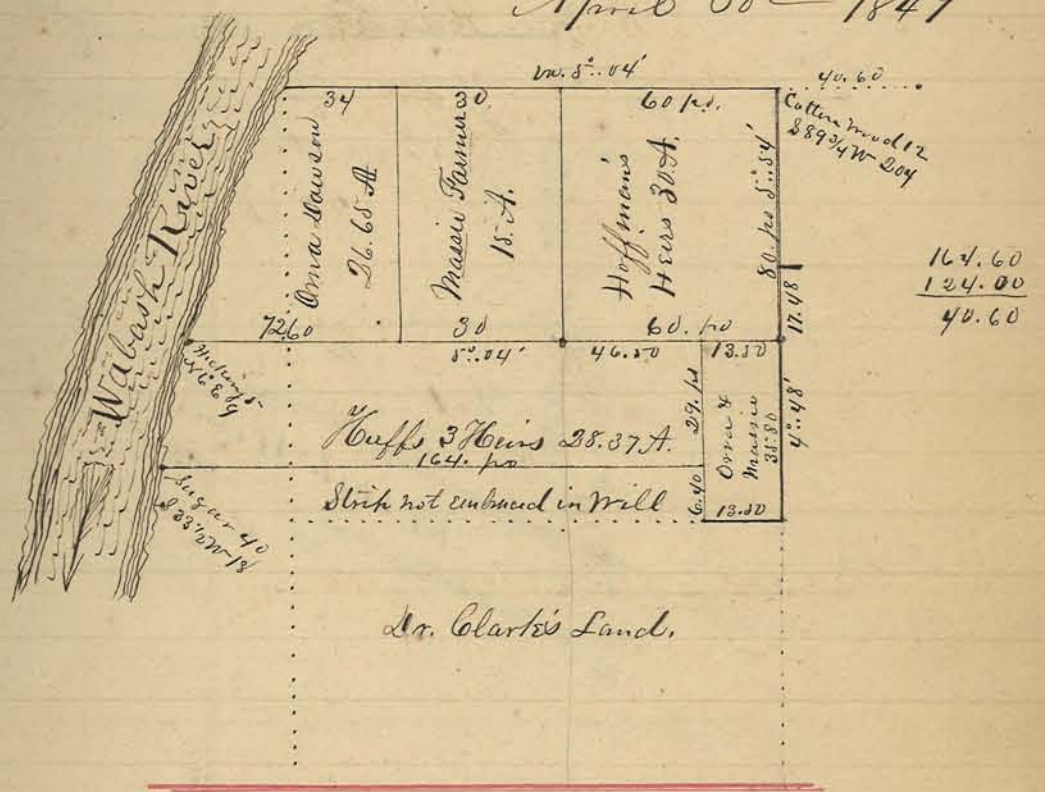

South fraction of the N. W. ¼ and West fraction of the N. E. ¼ of Sec 31 T 23 N R 4 W. Surveyed for L. B. Stockton & Brothers

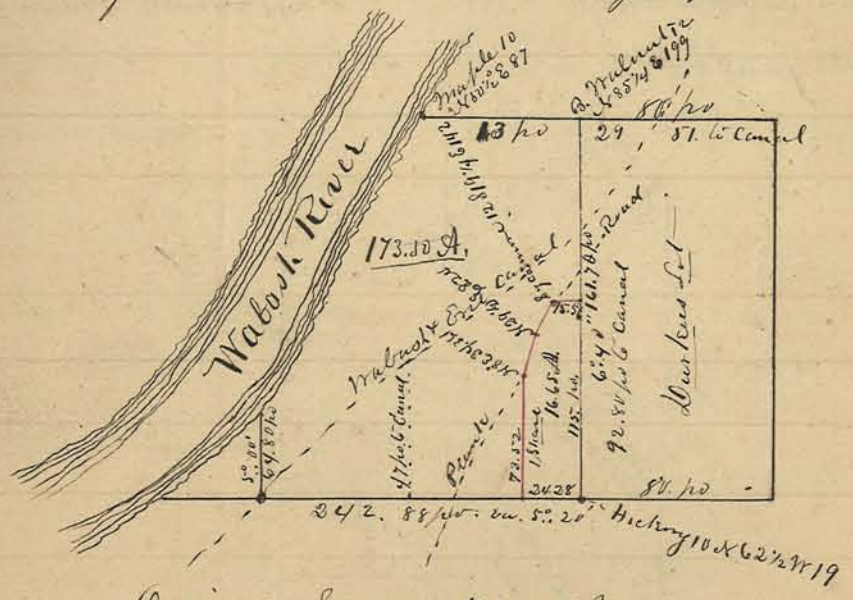

Original Survey 167.12 A.

Returns 178.50 "

West End of N. fraction of Sec. 30 T. 23 N R 5 W
Surveyed for Hawey & Downs June 5th 1849

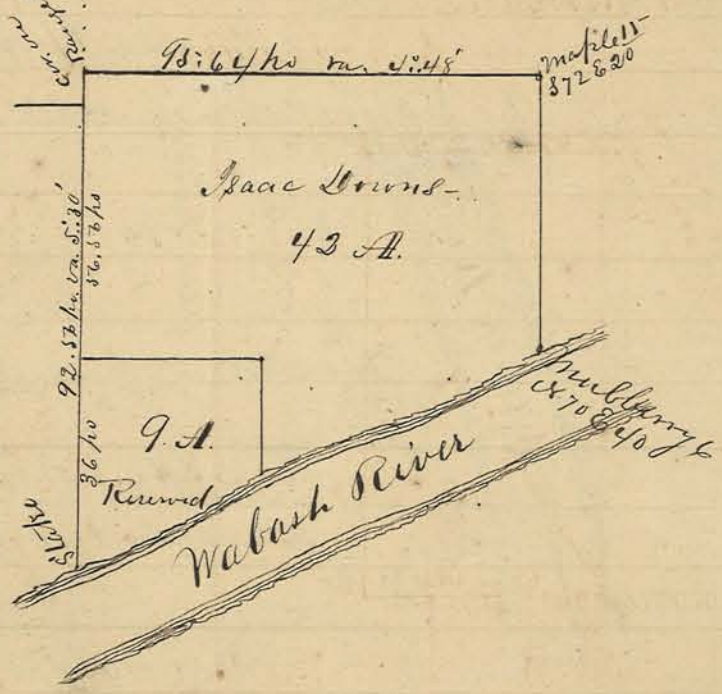

W. 1/2 of N.W. 1/4 of Sec. 20
T. 23 N. R 5. W. Surveyed &
divided between Pelham Hawey
& Isaac Downs June 6/49

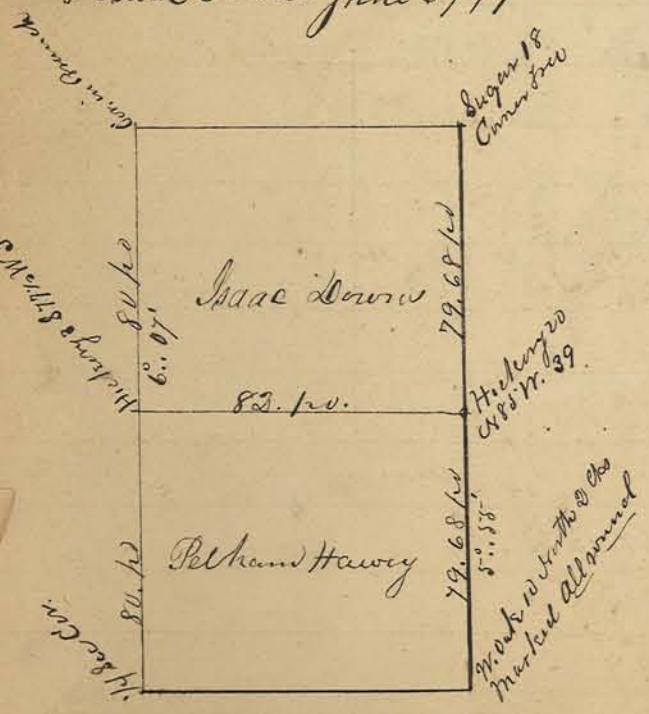

East half (E 1/2) of Section 15 T 24 N R 5 W.
(Grand Prairie)
June 7/49



School Lot No. 3 in Sec. 16 T23. N R4 W. Surveyed for W. H. Rochester

June 26th 1849

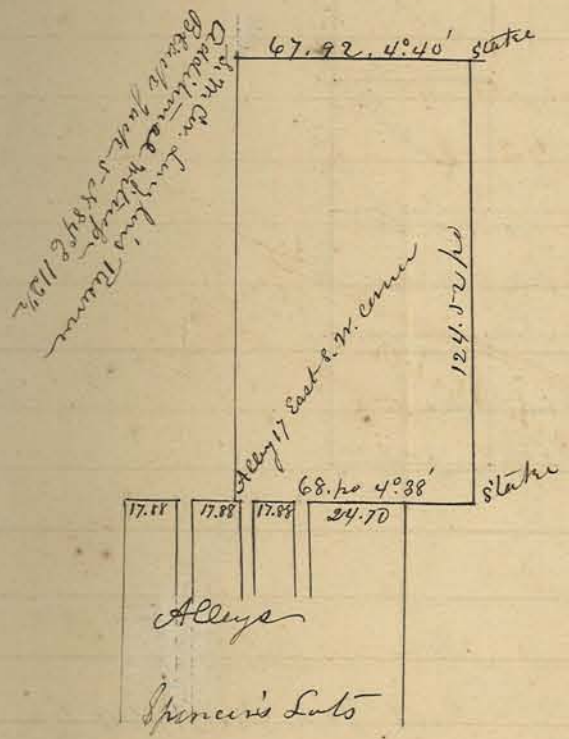

Plat of Land Surveyed for Weaver in Sec 28 T23 N R4 W

July 14th 1849



Diagram of a Survey made for Brown and Westfall in Sections 31 & 32 T24 N R 5 W

Sept. 6. 1849



Plat of Sec. 21 T. 24 N R 5 W. Surveyed for Samuel Hudson and Others

Sept. 24/49



S. E. 1/4 of Sec. 31 T 24 N R. 3 W. Surveyed for Moses Cole.

Sept 26/49.



Part W 1/2 N. W. 1/4 Sec 21 T. 24 N R 3 W. Surveyed for John Comchaire

Oct. 1/49

Land belonging to Hill's Heirs.

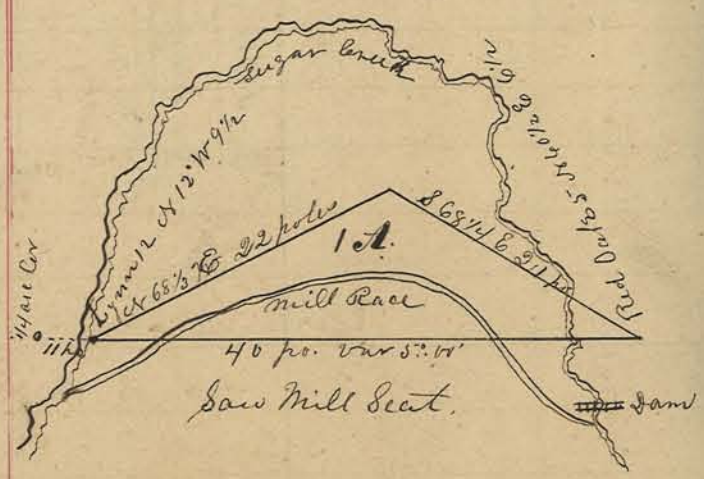

Diagram of Out Lots laid out by Milleard H. Rochester embracing the E½ of the S. E. ¼ and part of the E½ of the N. E. ¼ of Sec 31 T 23 N. R 4 W. Resurveyed July 1849

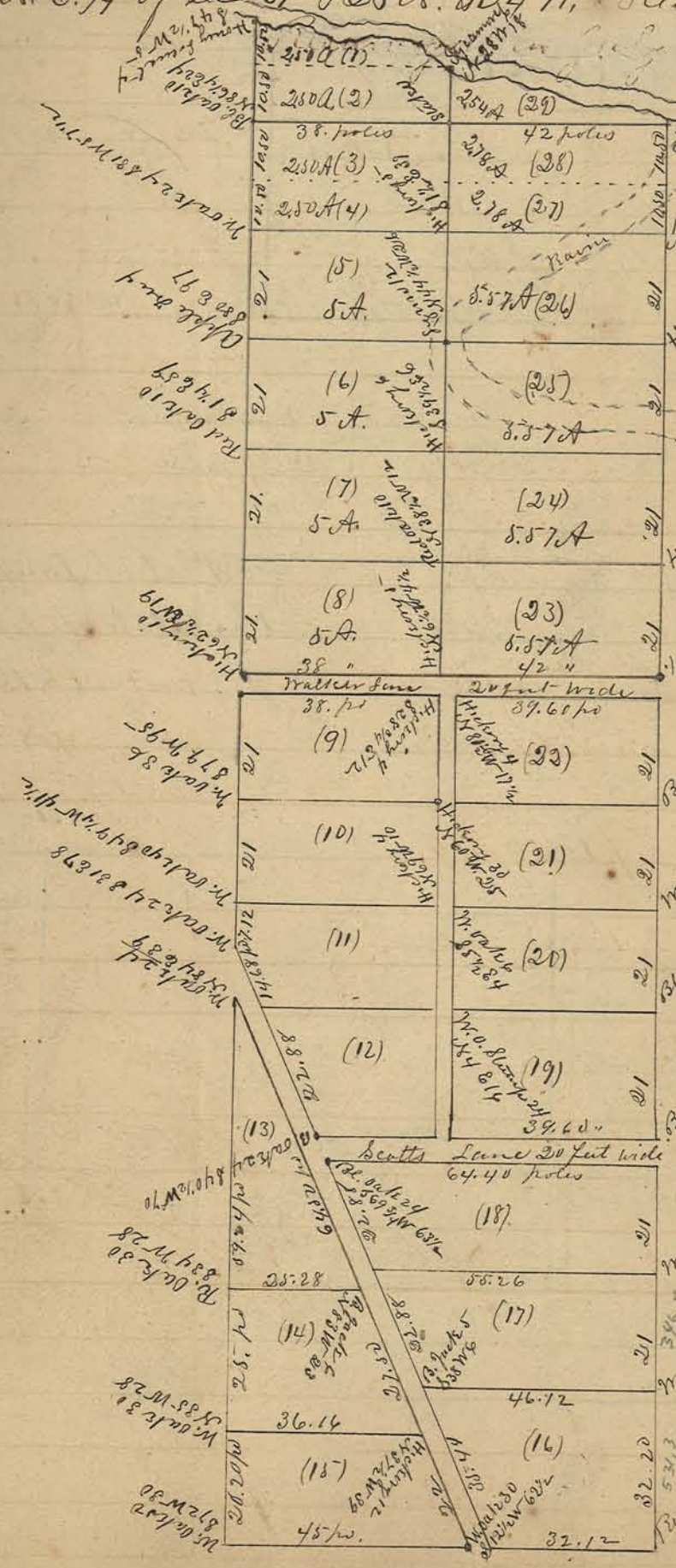

Part of N.W.¼ of Sec 21 in T24 R3 West
Surveyed for Adam Butler
Oct. 1st 1849



Plat of Land Surveyed for Noah Justice Embracing the W½ S.W.¼ Sec 16 T23 R4



Plat of Lands belonging to the Estate of John W. Crouse Surveyed & 1 Share Set off.
Nov. 13 - 1849



Section 33 T 24 N R 3 W. (on Buck Creek)
Surveyed for Samuel Muller & Others.
Nov. 17 - 1849

E 1/2 of S. E 1/4 Section 6 T 22 R 4 W
Surveyed for William Cochran and Others
Nov. 26/49



Diagram of Section 5 in Burnett's Reservation at the mouth of Flint Creek Surveyed for Mrs. Wattles at the instance of Dr Atkins.

Jan 3rd 1880



Parts of Out Lots 27. 28. & 29 in W. K. Rochester's addition of Out Lots in Sec 31 T 23 N. R 4. W —

Surveyed Jan 12 — 1880

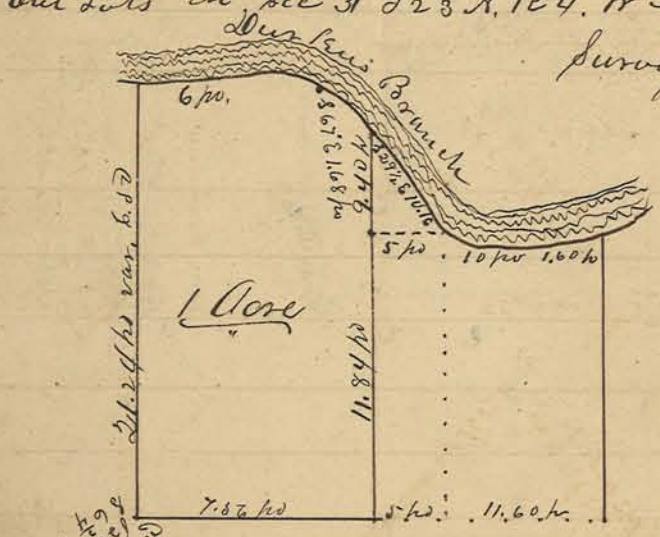

For plat of these Out Lots see page 673

The Beginning point is 7.72 po South of the line dividing Lots No. 26 & 27

S. W. 1/4 of Section 27 in T. 23 N. R. 4 W. Surveyed for Eldridge and Hart.
Jan 10 – 1880

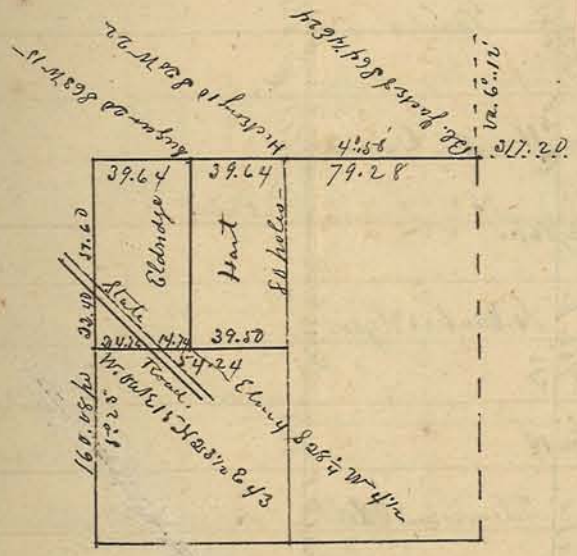

S. W. 1/4 Section 1 T 22 N R. 3 W. Surveyed for Burkhalter & Frusy
Jan 12 – 1880

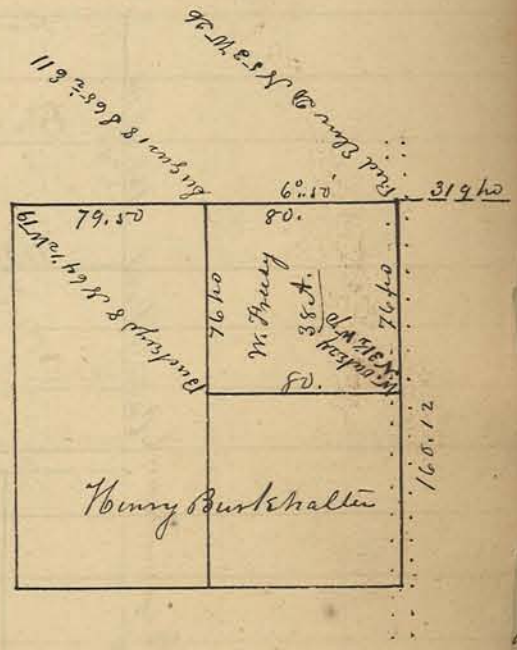

Plat of Sec. 29 T. 24 R 3 Surveyed for Henry Stair and others Jan. 23 – 1880



N. E. 1/4 of Sec 31 in T 24 N R 3 W. Surveyed for Abraham White et. al. Jan. 2 – 188



Section 14 and South ½ of Section 11 in T 21 N. R. 6 W Surveyed for Dr. Grund & Others — Feb. 12. 13 — 1850

Section 13 T 21 R 5 W. Surveyed for L McMillan and Others (Shawnee ~~Tribe~~ Prairie) Feb. 21 — 1850

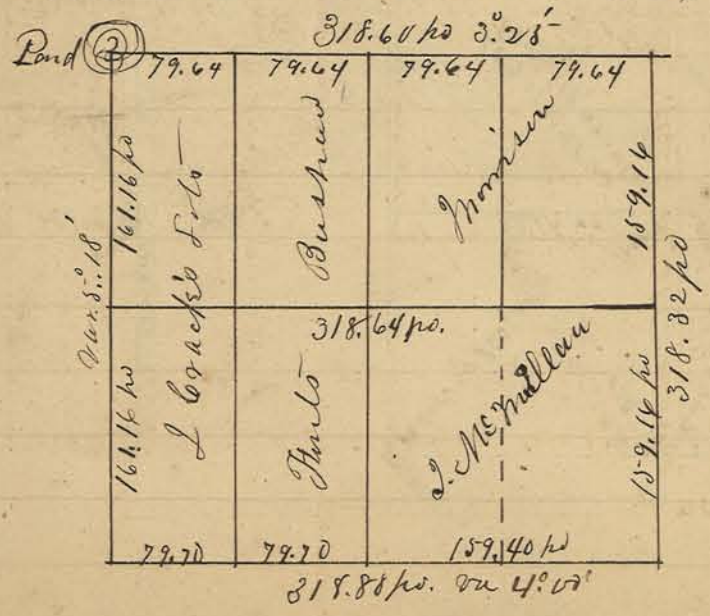

S. E 1/4 of Section 7 in T. 23 N. R 4 W Surveyed in part for J. Spencer, Sept. 1-1837 - Resurveyed for Hull and others, Feb. 23 - 1850

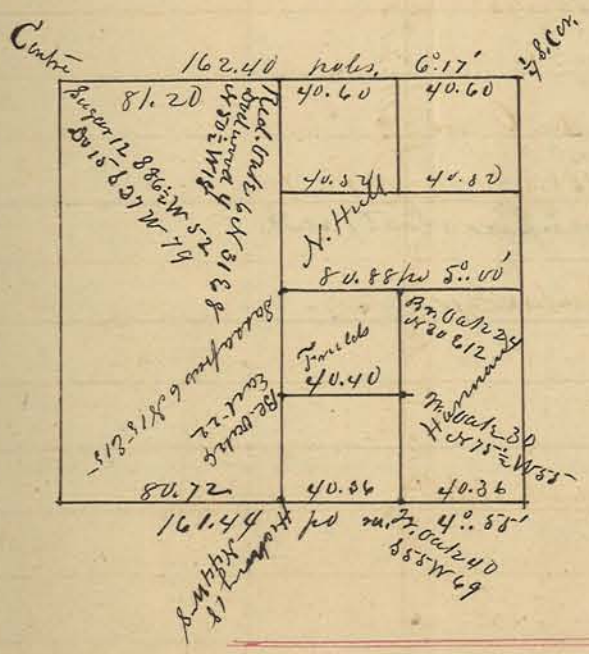

Diagram of W½ of N.W¼ of Sec. 22 T 23 R 4 Surveyed & subdivided in part for Peter S Jennings Feb 24th 1850



Sec. 23 T 22 Range 5 -
Surveyed for Taylor & Brothers. April 1st 1850



North Fraction of Section 2 T 22 R 6 belonging to the Estate of Shutty Lower End of Wea plains –

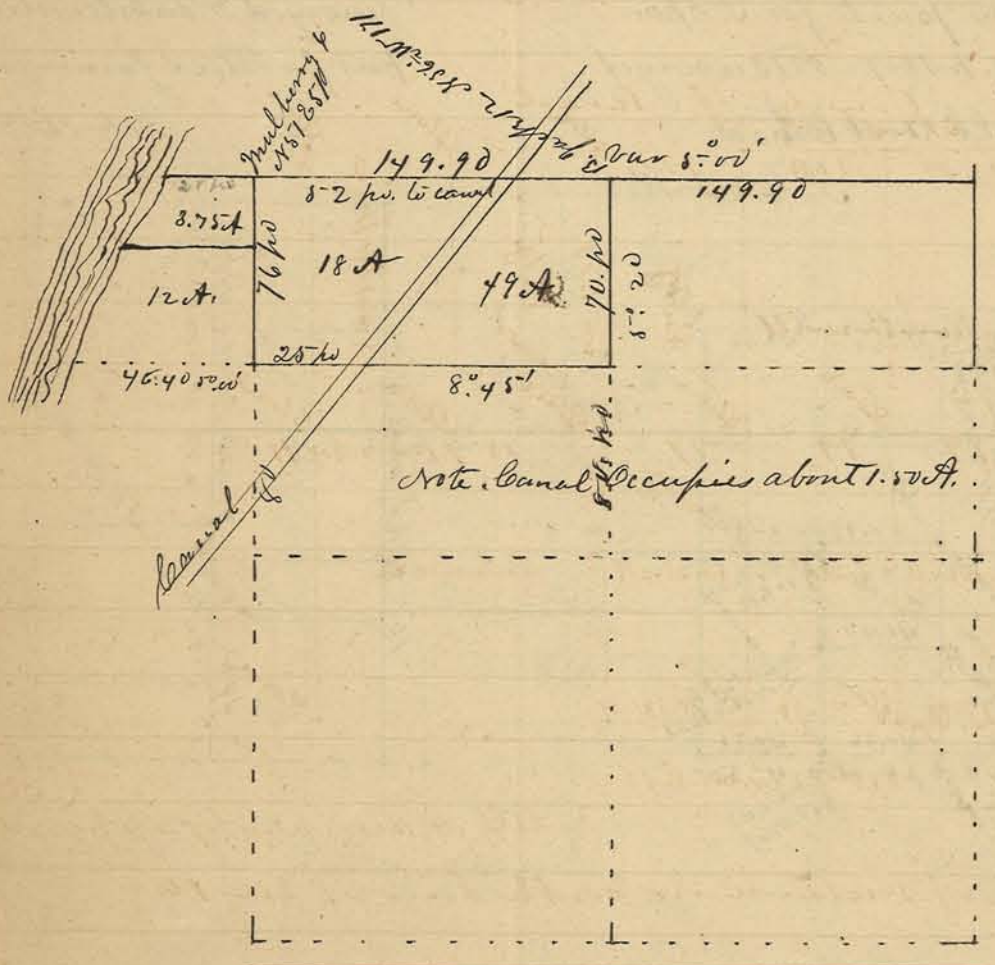

W. 1/2 of S.W. 1/4 of Section 15 T 22 R 5 W. belonging to the Estate of Bradfield Surveyed and Subdivided April 4 – 1850

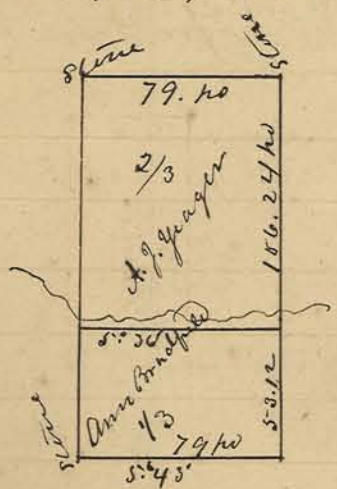

Survey & Division of a tract of Land in Town 22 Range 5 – (Sec. Omitted) belonging to the Estate of J. Bradfield Dec'd – Apr. 4/50

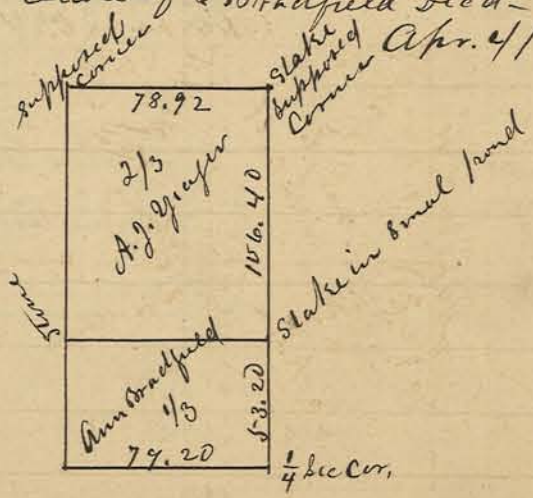

Sections 10 & 11 in T 22 N. R 5 W (Wea Plains)
Surveyed for Sam'l Lutz April 2 & 3 1850



Note – A discepancy appears in Notation of Distance on North Line of sec 10

S. E. 1/4 Section 9 T 23 R 3 –
Surveyed for Alex Lang
Apr. 10 – 1850

Plat of 1 Acre of Land being part of N. E. 1/4 of Sec. 19 T 23 R 4 Surveyed for Jesse Lutz
Apr. 17 / 50



S. E. 1/4 of Section 32 and S. W. 1/4 of Section 33 in T. 22 N. R 3 W. North of the town of Dayton.

Surveyed April 13 – 1850

These Notes apply 1/4 of a Mi East.

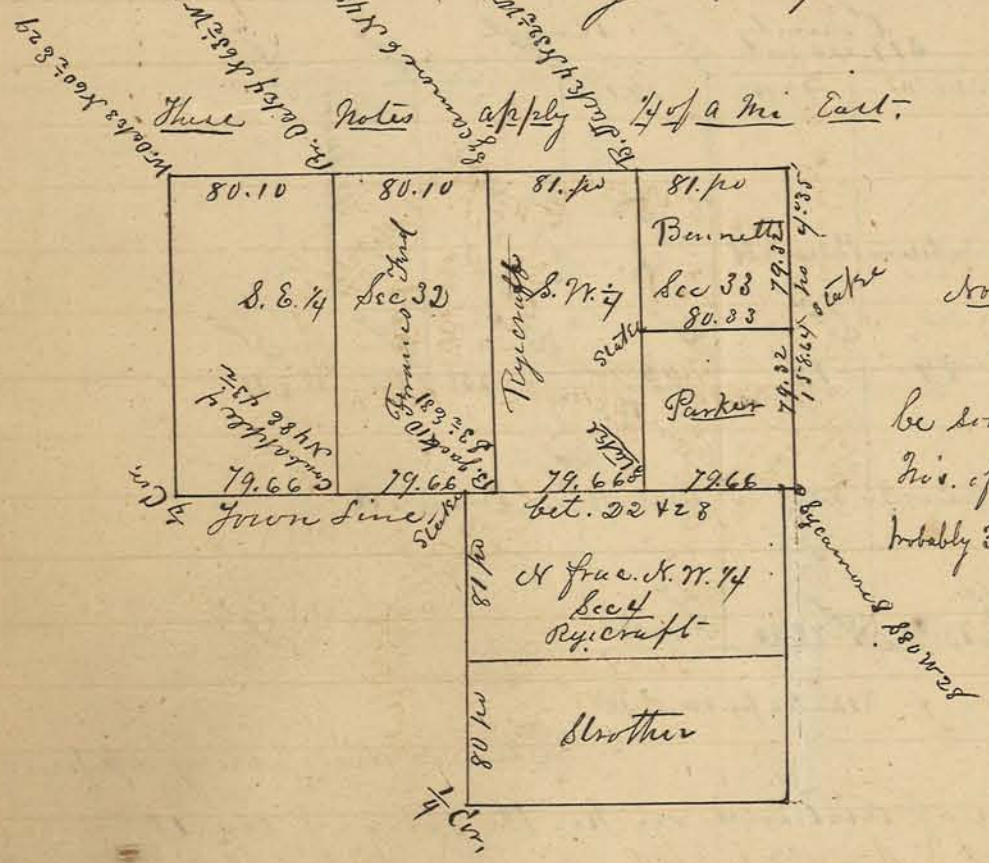

Note

There seems to be some error in No's. of Lands in this plat – probably 32.33/23/3 P.C.V.

N 1/2 of Section 23. T 23 N R 5 W Surveyed for Jesse Andrew & others April 16 – 1850

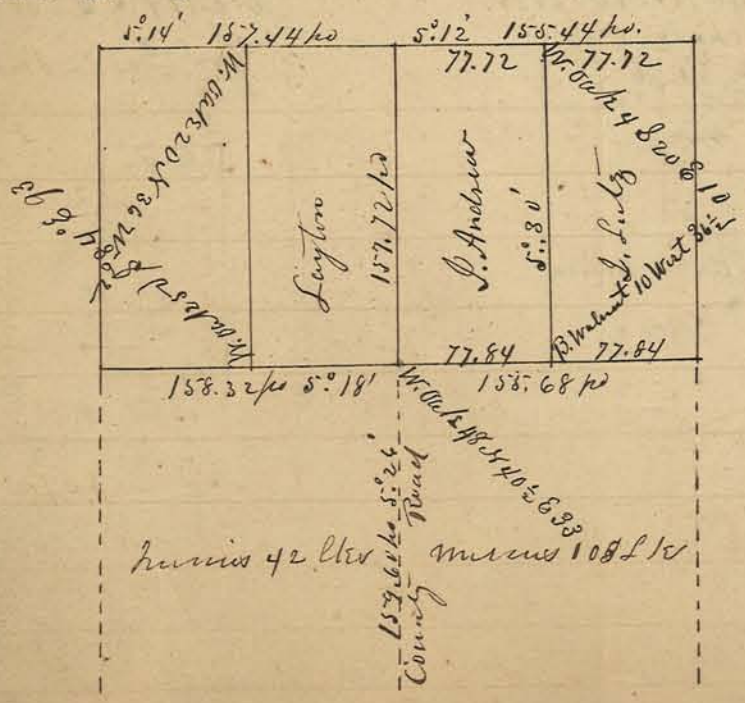

Part of the N. W. 1/4 of Section 3 T21 N R3 W. adjoining the Town of Cleveland — Surveyed for Campbell & Rogers April 18 — 1857

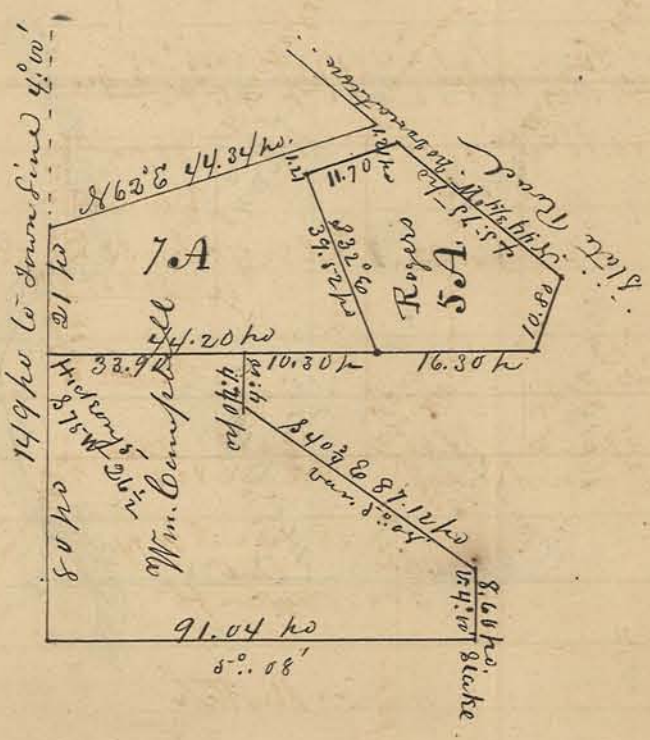

Tract of 5 Acres Situated near Burditt Mill and Distillery Surveyed for his Hirs Apr. 23 — 1857

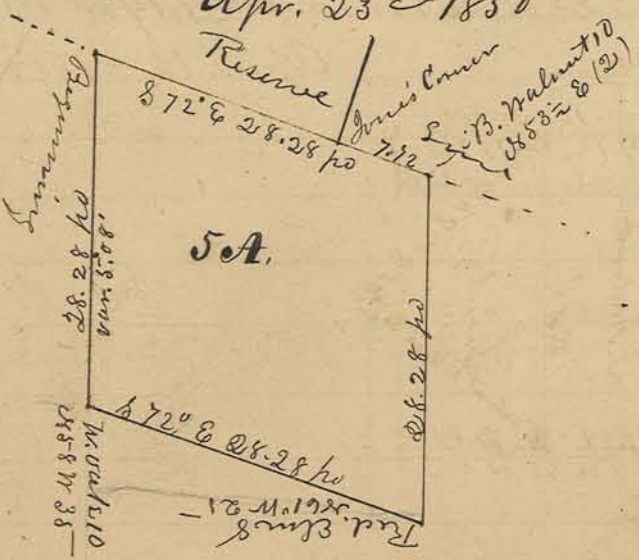

In S23 T22 R4

Strip or fraction of Land lying & adjoining Eusminger's 3rd Addition to Town of Lafayette. Surveyed for Jno. Eusminger May 1



N. W. 1/4 of Section 27 in T22 & R3 W. on the South Fork of "Wild Cat" Creek Surveyed for Basil Slate

May 13/50

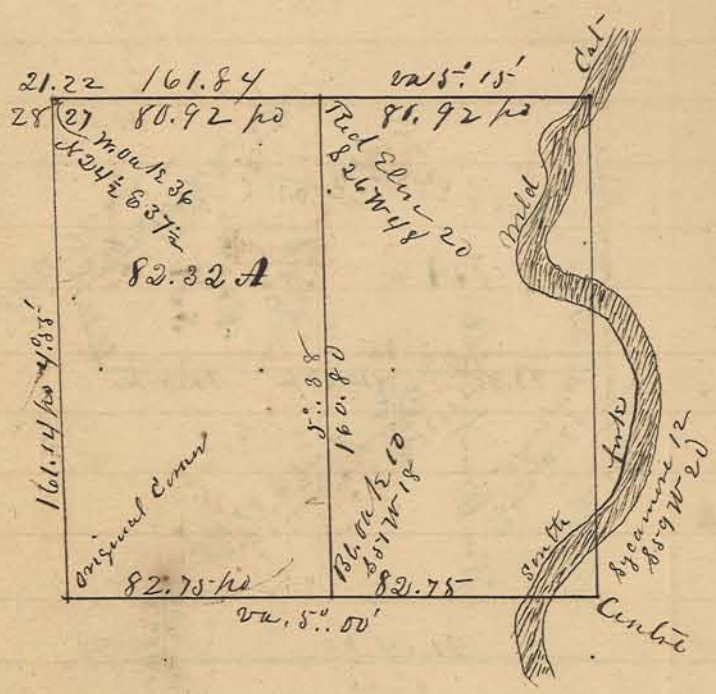

N½ of Outlot No 1 in Bartholomew's Addition of Out Lots embracing a small tract lying North and adjoining same — Surveyed for Gregory & Ball

May 14th 1850



See page 281 for plat of Out lots

Section 23 Town 23 Range 4 Surveyed for James Johnson and Others

April 8th 1880

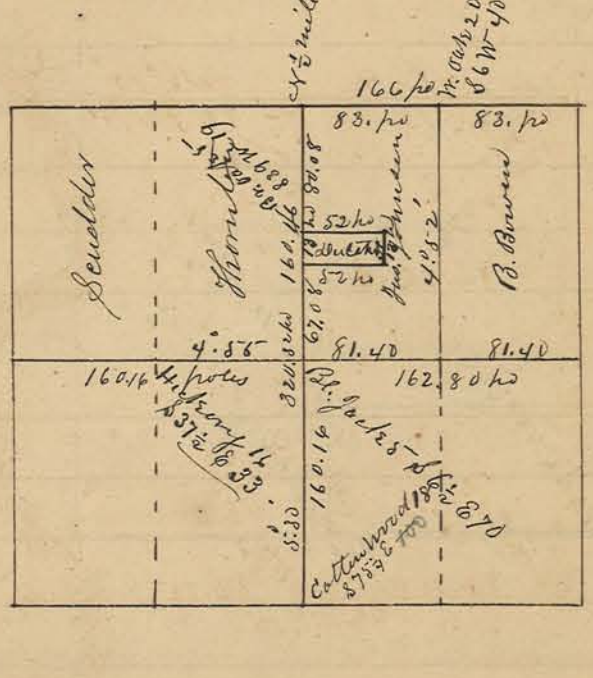

Field Notes of Corner between Sections 6 & 7 T24 N R3 W perpetuated According to Law at the instance of Leonard Becker

May 20/80

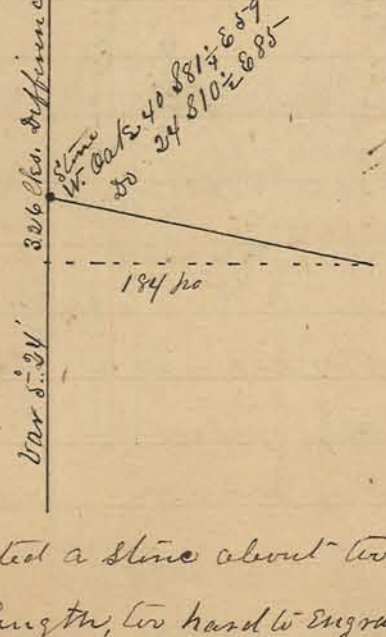

Deposited a stone about two feet in Length, too hard to Engrave

Part of Sections 12 & 1. T24 N. R3 W Surveyed, Ferguson & Lyons May 18/



S. E. ¼ of Section 6 T23 R4 Surveyed in part

Dec 15th 1853

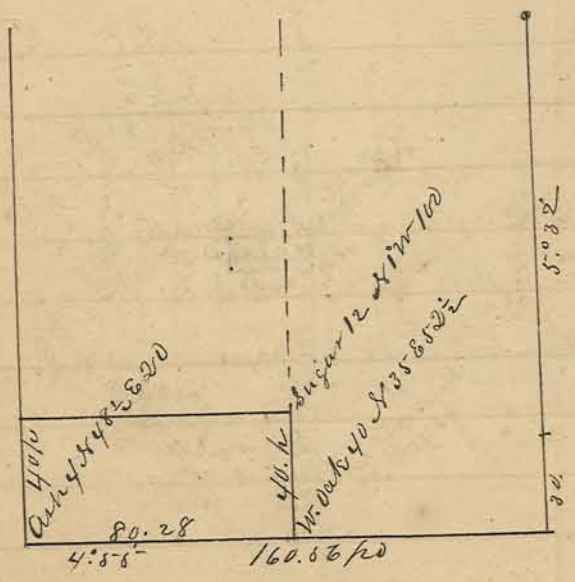

Plat of Section 36 T24 R3 West Surveyed for John Felix et al.

Dec 28 & 29 – 1853

Geo W. Lowden Deputy

for E. Timmons C.S.

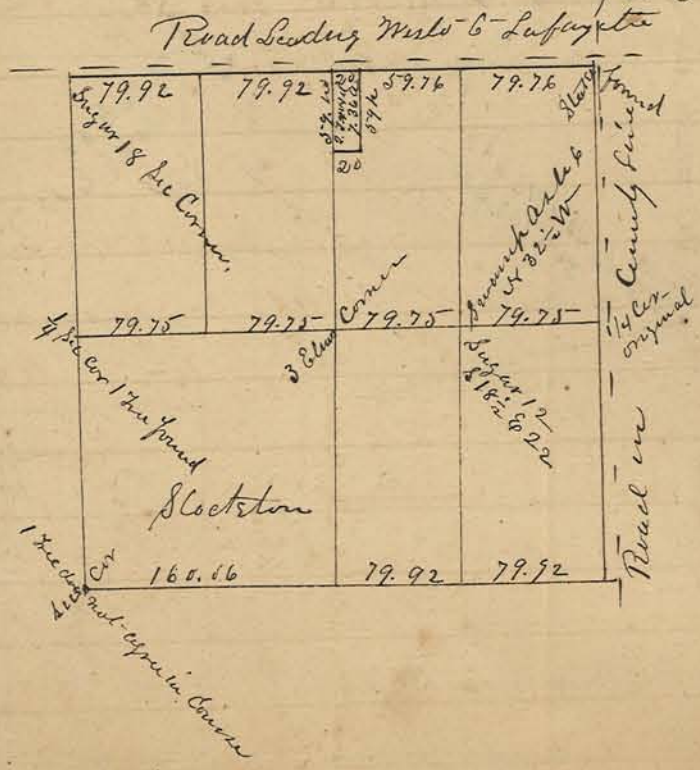

Plat of the South half of Sec 25 T 24 N Range 3 West Surveyed

Dec 29 & 30 - 1853 By G. W. Lowden Dep for E. Timmons C.S.

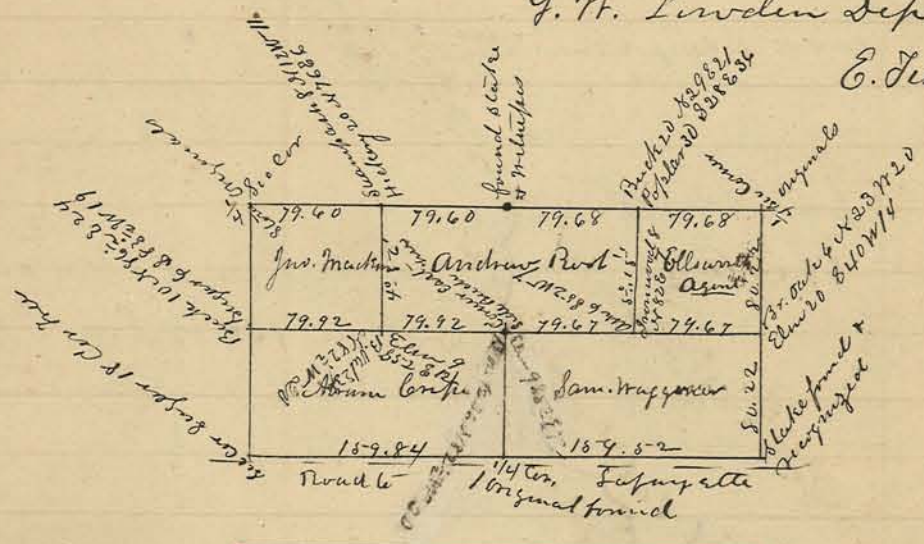

Part of S½ of Sec 3 T 23 N of R 3 W Surveyed for Alex. Mahan & Jesse Johnson Jan 6 & 7 1854 by G. W. A. Lowden Dep for E. Timmons C.S.

S. E. Cor. Sec. determined by measurement from ¼ sec cor South & projecting line also from ¼ Cor North - & taking mean between variation of 2 lines,

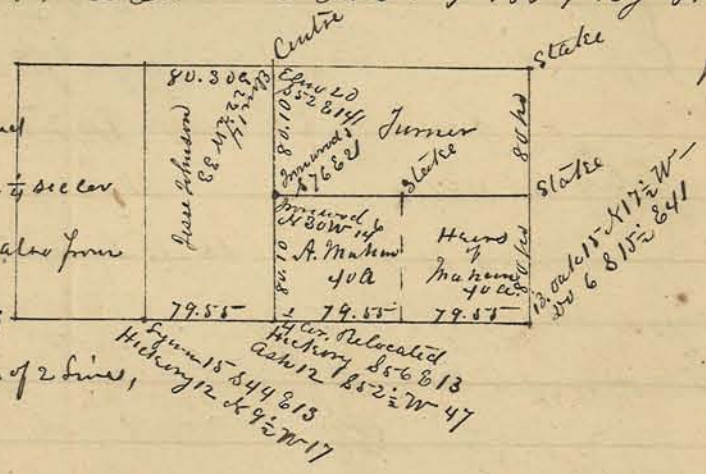

Plat of part of Sec 35 Town 24 N Range 3 W. - Surveyed for Daniel Root Aron Hoffman et Al. Jan 11-12-13 - 1854 By G. W. A Lowden Dep for Timmons

Corners.

1 { W. Elm 24 S 46 W 14
B. Oak 30 N 14 W 25

2 { Hickory 20 N 18 W 25
R. Oak 18 S 47½ E 24

3 { Hickory 10 S 52 E 27
Do 12 N 4½ W 20

4 Sugar 10 N 68½ E 16

5 Buck 15 ———

6 Buck 12 S 74 E 92½

Part of Sec 11 T 23 R 8 Surveyed for John Elliott.
Jan 19 & 20 1854 G. W. A Lowden Dep
for E Tommers

These Short Lines merely for measurement of area

North Line is Noted in Description 124.28 poles. P. C. V.

Plat of part of Sec. 5 T 22 R. 4 (N. frac. N. E. ¼) Surveyed for Mark Jones Jan 27.28 & Feb. 2 - 1854



Survey of part of Sect. 4 T 22 R 4 for Mark Jones Et al.
Jan 27.28.30 Feb 1st 1854
G. W. A. Lowden Dep.
for Tommers



Plat of Survey for —— Gregory Esq in the South half of Sec 32 T 21 N. R 4 W—

G. W. A. Lowden Dep
for. E. Timmons C. S.



Plat of S ½ of Sec 18 T 21 R 4 Showing Location of Corner on the South Line as also North Line of Sec 19 Measured March 10 & Remeasured March 15 – 1854

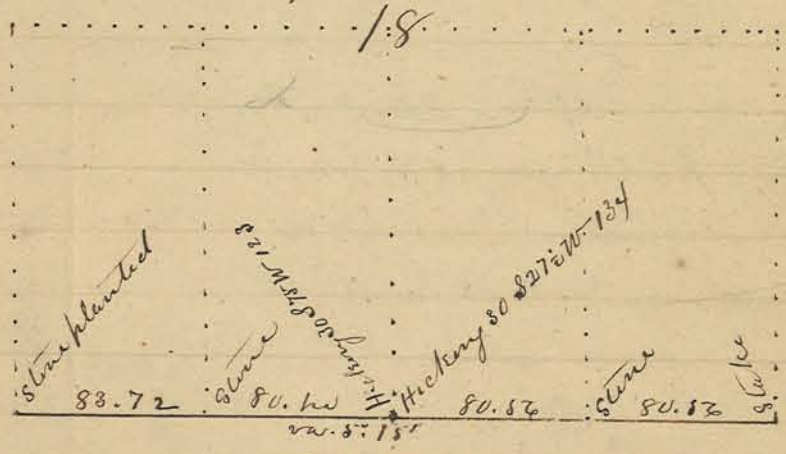

A mean betw[illegible] different Measurements being adopted —

G. W. A. Lowden
Dep. Sur

Part of S. E. ¼ Sec 13 T 21 R 5 & part N. E. ¼ of Sec 24 T 21 R 5 Surveyed for Josiah Milner. Also located ¼ Sec. Cor. for Charles Phillips March 14. 15 – 1854



G. W. A. Lowden Dep. C.

Survey in the West half of Sec 17 T 21 R 4 for Geo. House et al. Also a small Lot for Judge Allen. March 11 – 1854

G. W. A. Lowden Dep

See page 630 –

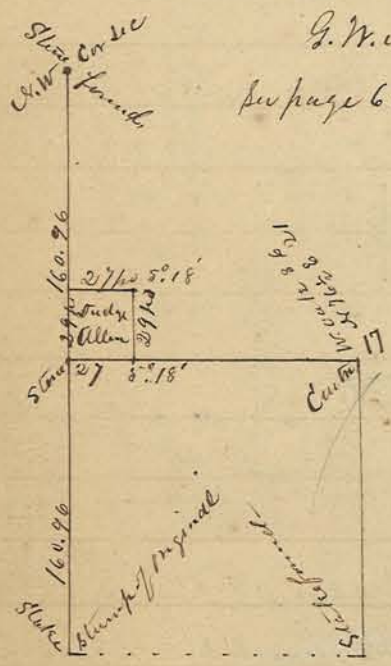

Plat of Survey in the E½ S. E. ¼ Sec 18 T 23 R 4 for H. Hett. A. Owen & Sam. Hudson. March 13 – 1854

G. W. A. Lowden Dep

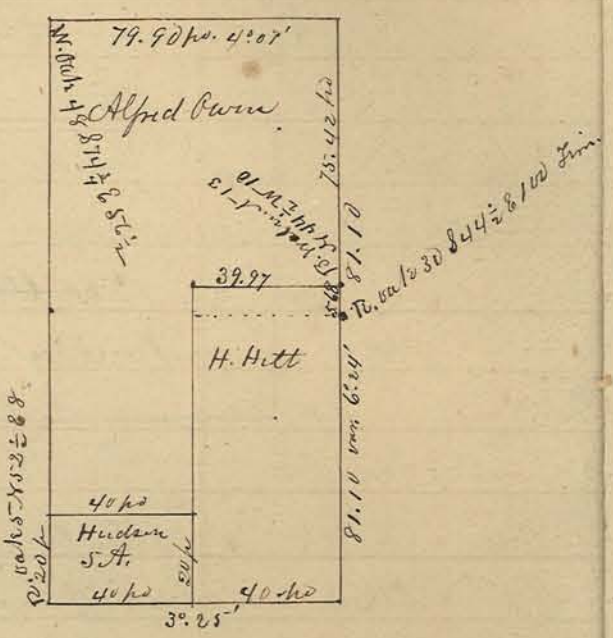

Plat of Survey in Section 6 T 23 N R 3 W. (Subdivision of S. W. ¼) Surveyed for Wm. McLauchlin & Wm. Gibson March 1854

G. W. A. Lowden Dep.

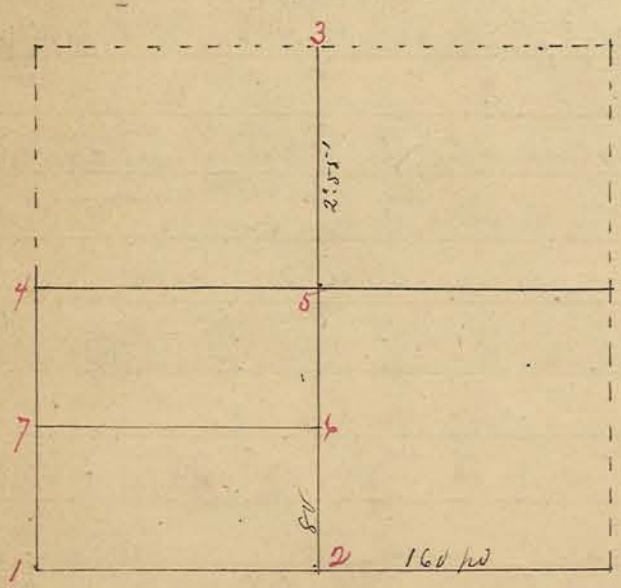

Corners.

(Trg of 202 Cents

1 Located by Originals

2 { Hickory 10 S 3¼ E 30
Lynn 24 N 21 W 54

3 Found Located by Stake

4 { Red Oak 36 S 87¼ W 61
Do 28 N 20¾ W 61½

5 { White Ash 7 N 45 W 22½
White Ash 5 S 7 E 28

6 { Beech 30 S 9½ E 48
Bl. Hickory 18 N 47½ W 42

7 Not noted

Plat of Survey in the N ½ of Sec 13 T 23 R 5 for Jas. D. McKinney and Others.

March 20. 21 – 1854

G. W. A. Lowden Dep C-S.



Plat of Survey in Sec. 7 T 23 N – R 3 W – made for John Dunn John Islay & others –

March & April 1854

Lowden Dep –



Corners – 1 Originals Jog 142 Ck

2 { W. Elm 5 N 19 E 10
Do 3 S 55 W 27

3 – Originals Jog 202 Ck

4 No. witness –

5 { Hickory 10 S 3¼ E 30
Lynn 24 N 21 W 54

6 Beech 18 S 56¼ W 84

7 Red Elm 11 S 23¾ E 26

8 { Ash 10 S 15 E 14½
Beech 30 N 4¼ W 33¼

9 { Sugar 14 S 78¼ E 13
W. Oak 34 S 37¼ W 32½

10 W. Oak 18 N 4 W 41½

11 { Elm 13 N 22½ W 13½
Hickory 16 S 28½ E 43

12 Beech 11 S 7¼ W 45½

13 { Hickory 8 S 12 E 36
Do 16 N 2½ E 31

14 { Beech 22 N 10 W 43
Do 18 S 19 E 38½

(Distances may not be right as some corners were Relocated)

Plat of Survey in S. W. 1/4 of of 24 T 23 R. 5 Also a Small Tract in S. W. Cor. N. W. 1/4 — Corners on South Line Only being Established. Survey for Stingles & Pressley — Lowden

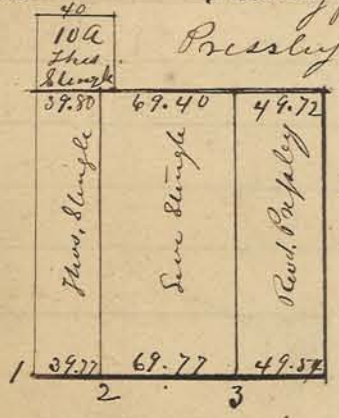

Corners —
1. {Original Slp. also Wo. Slp. N 6½ E 50
2 R. Oak 30 N 15 W 21½
3 Cherry 5 N 77 E 9

S½ N. E. ¼ & S. E. ¼ of Sec 34 T 23. R 4 Surveyed for B. O. Dinning Apr. 3 & 4 - 1854 G. W. Lowden Dep

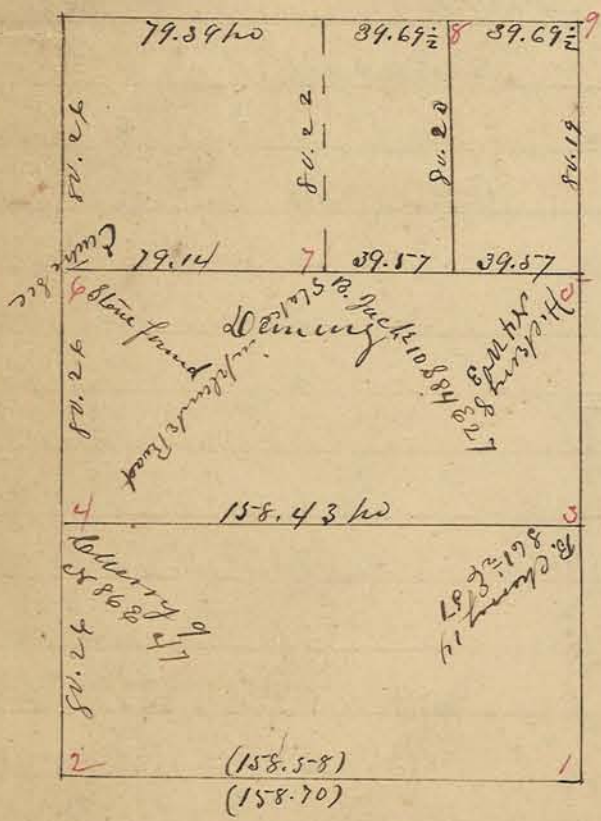

Corners. 8 Quaking asp 6 N 89 E 17
9 B. Jack 8 S 2½ W 31½

Survey in S. W. ¼ Sec 35 T 23 R 4 for Frank Lane Apr 1-3-1854 G. W. A Lowden D

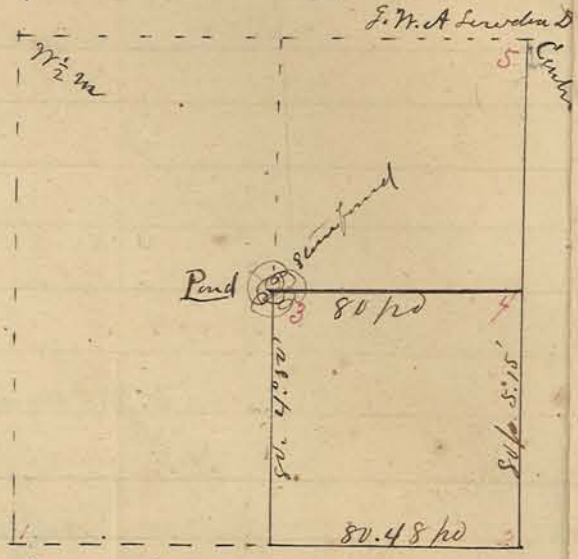

Corners 2. Bl. Jack 10 N 60 E 323
3 Bl. Jack 10 S 27¾ E 14
4 Bl. Jack 9 S 14½ W 23
5 Bl. Jack 14 N 84¾ E 146

N. E. ¼ Sec 34 T 24 N. R 3 W. Surveyed for Sibberd & Miller Apr. 6 & 7. G. W. Lowden Dep 6. S



Corners — 1 {Sugar 23 S 57 E 93
W. Walnut 26 S 38½ W 71½
2 {R. Oak 60 S 55 W 24
B. Oak 33 S 54 E 10
3 {W. Elm 10 N 40 E 25
B. Oak 26 S 58 W 18
4 {Buck 12 S 74 E 92½
(70)

North half of Section 10 T23 R5 West
Surveyed at Different Times for Solomon Slay-
back. Et. Al, April - 1854
G. W. A. Lowden Dep C.S.

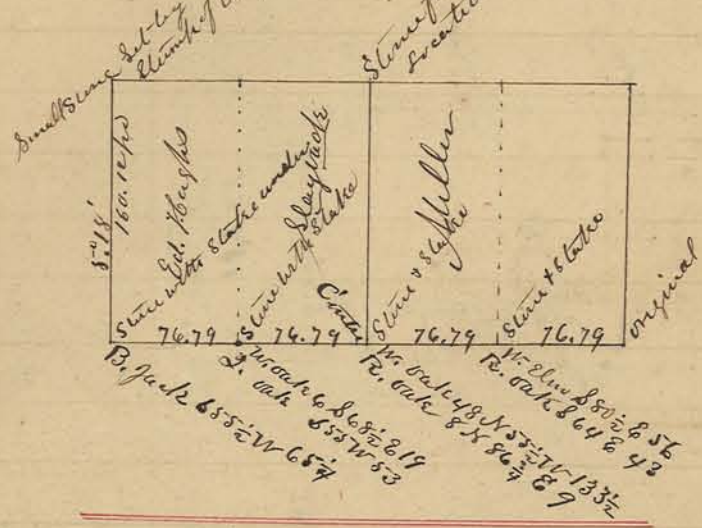

Section 28 T22 R5 Surveyed for Henry Koons Et. al.
April 11 - 1854 - G. W. A Lowden Dep C.S.



159.40
39.85

1928
1982

19.94
19.985

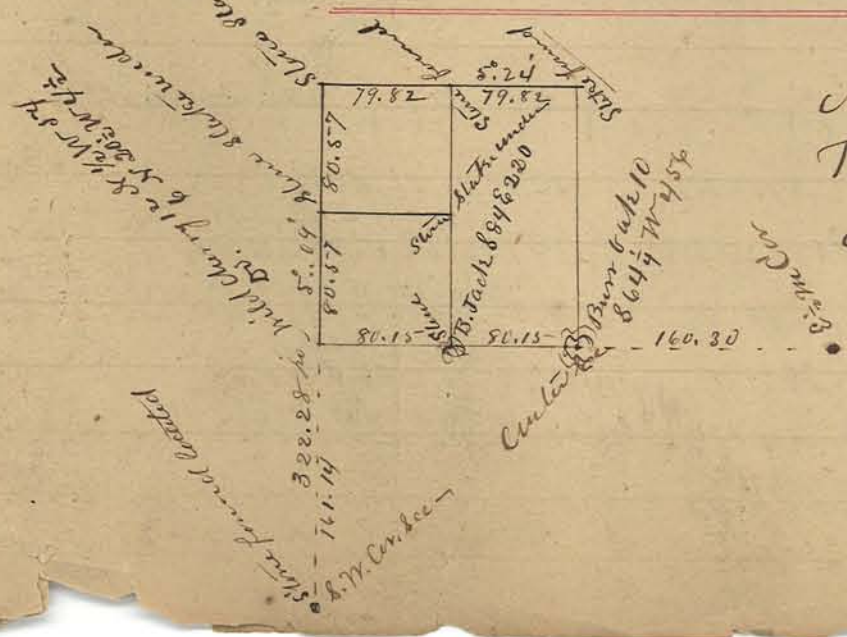

N. W. 1/4 Sec 28 T21 N
R5 W. Surveyed for
Noble Clements & Connect
April 20-21-1854
G. W. A. Lowden
Dep C. S.

Plat of Sec. 18 T 24 R 5 – Survey made for Edward Ward Ephraim Smiley, & Samuel Moore Apr. 13. 14 – 1854

G. W. A. Lowden Dep. C. S.



Plat of Survey in Sec. 2 T 22 R 5 Embracing a Mill Site. Surveyed for Isaac Shelby Ex'r. of – Foresman

Apr. 17. 18. 19 & May 24 – 1854

G. W. A. Lowden Dep. C. S.

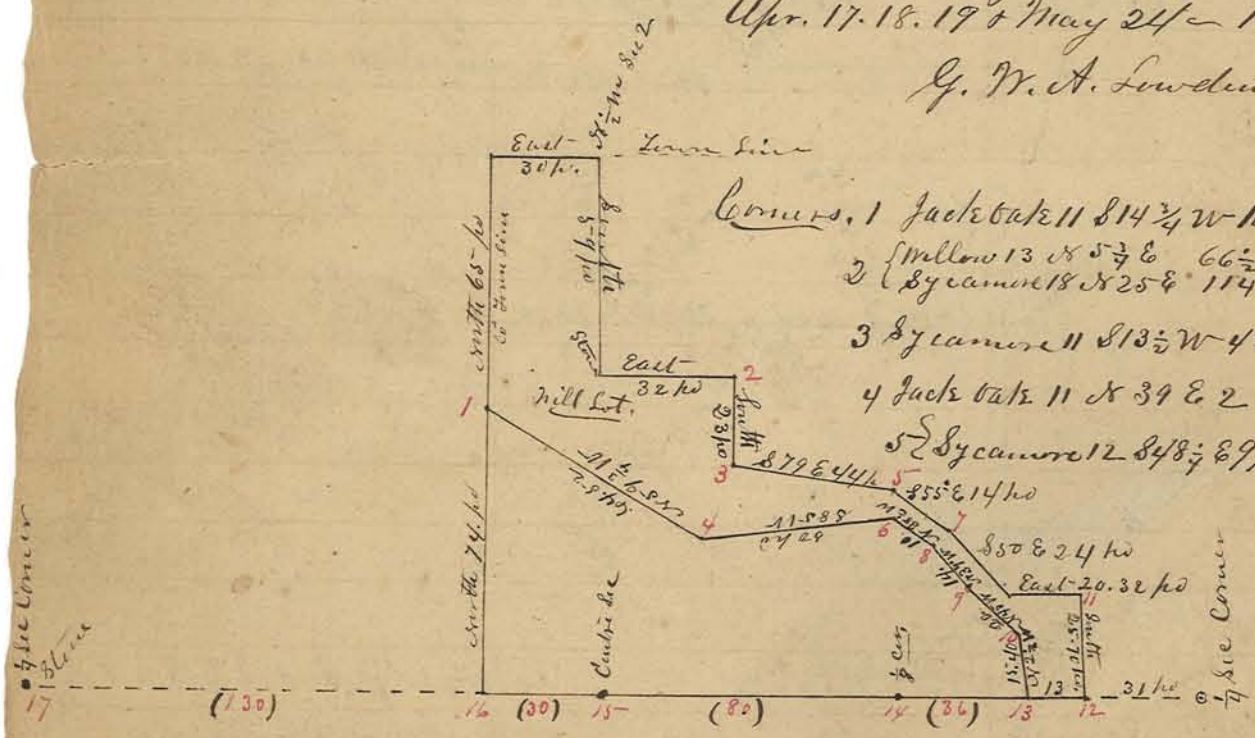

Corners. 1 Jack Oak 11 S 14¾ W 104½

2 { Willow 13 N 5¾ E 66½
Sycamore 18 N 25 E 114½

3 Sycamore 11 S 13½ W 42

4 Jack Oak 11 N 39 E 2

5 { Sycamore 12 S 48¼ E 97

Corners – 6 Sycamore 2½ N 73 E 15½

7 Sycamore 11 S 59½ W 35½

8 Sycamore 11 North 6½

9 W. Oak 6 N 39 E 31

10 Jack Oak 16 S 76½ E 17¾

11 { Sycamore 28 N 84¼ W 37
Do. 10 N 78 E 43

12 B. Jack 10 East 14½

7 's Corner is the Beginning [illegible] Lot

13 R. Oak 7 S 45¼ E 45

14 { B. Oak 7 S 4½ E 28
R. Oak 5 N 77¼ W 39

15 { B. Jack 11 N 54¾ E 73
" Do 10 S 89½ E 65

16 { Jack Oak 6 N 58¼ E 8½
W. Oak 24 S 67 E 28

17 { W. Oak 24 N 69½ E 542
Stake under Stone

Plat of Survey in the S.E. 1/4 of Section 24
T 23 N R 4 W Surveyed for F. W. Doherty and G. Long
Apr. 28. May 1 & 2 - 1854
G. W. A. Lowden Dep. for Simmons

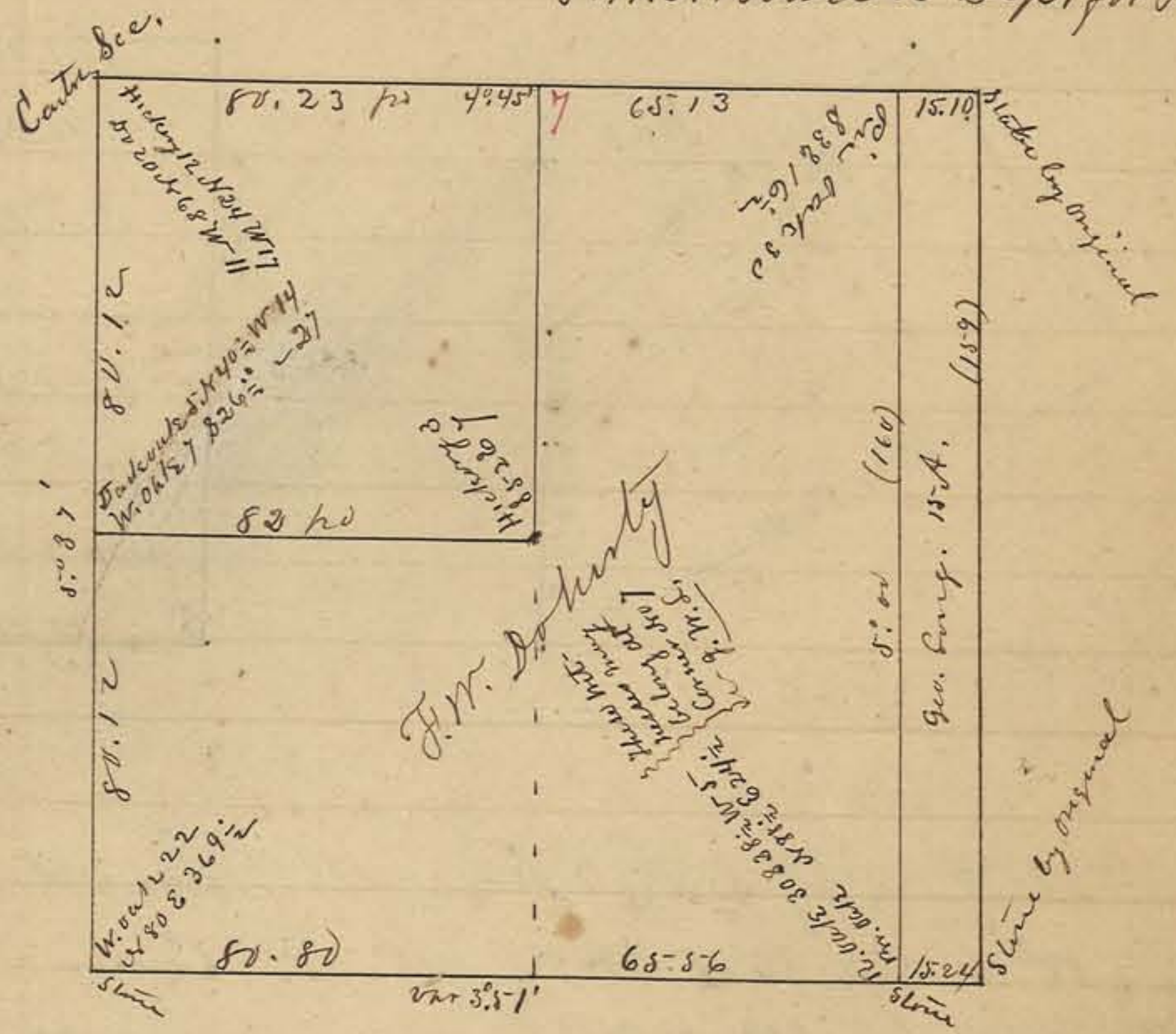

Survey for James Travers & Thos. Wood in W ½ S. E. ¼ of Sec 1 T 22 N R 5 W.
May. 1854 G. W. A. Lowden Dep for Simmons

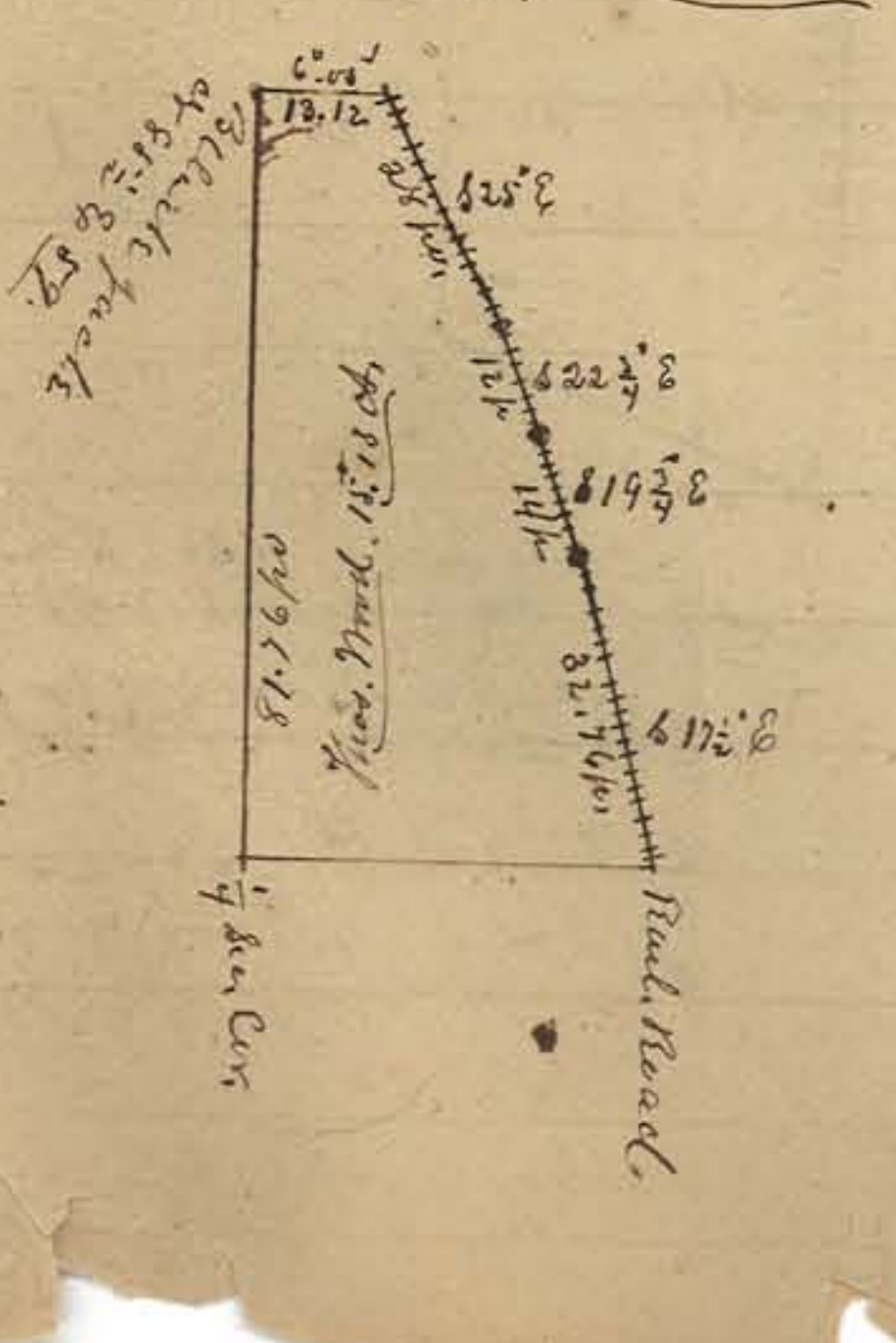

Plat of Survey in the W ½ N. W. ¼, & also of a 10 Acre Lot in the E ½ N. W. ¼ of Sec 31 T 22 R. 3 West for D. Ilgenfritz &c.
May 4 & 5 - 1854 Lowden for Simmons

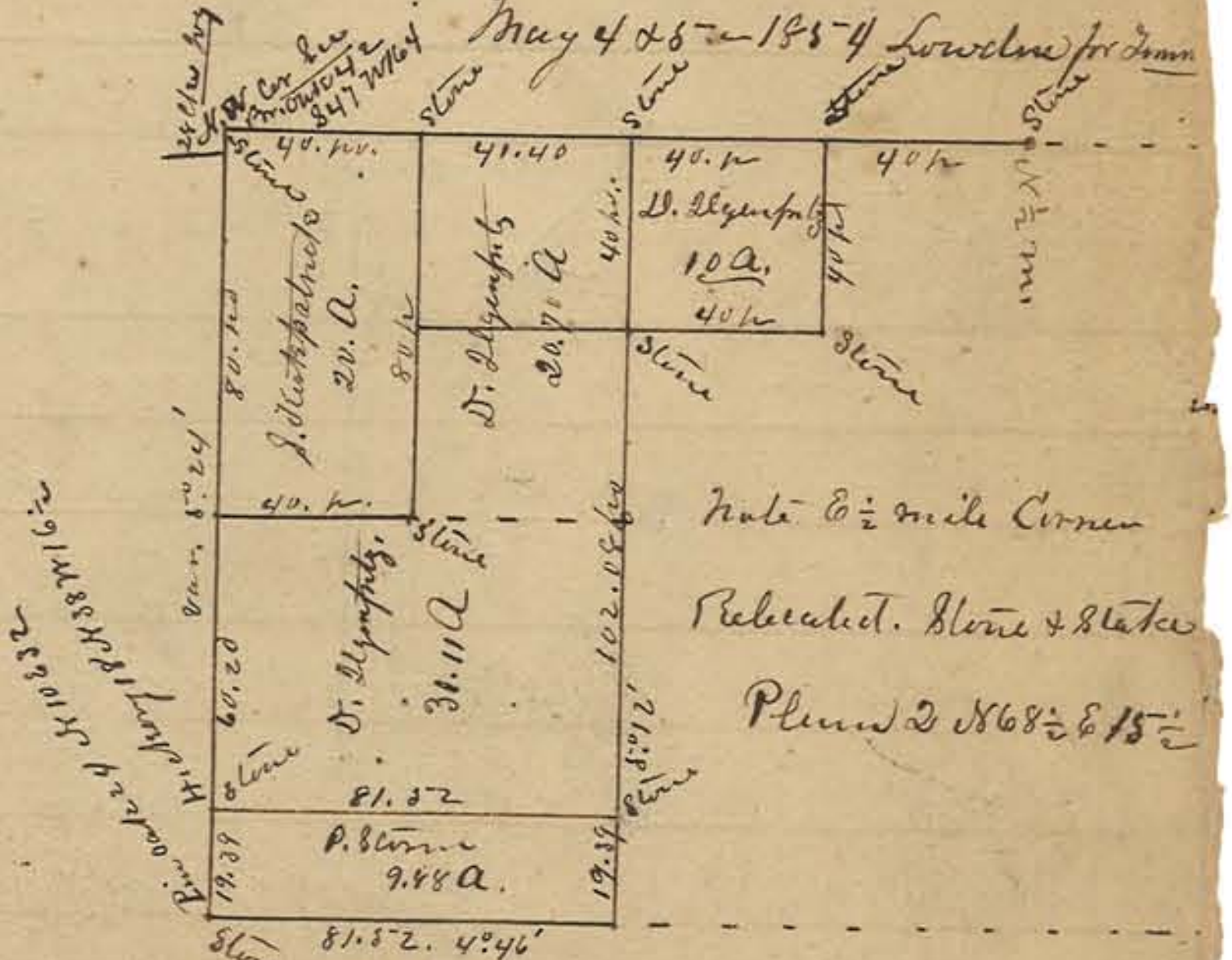

Note E ½ mile Corner Rebealed. Stone & Stake Placed 2 N68½ E 15½

Survey of 2 Lots for Josiah Shidler in the W. frac. S. W. frac'l ¼ of Sec 29 T 23 R. 4 — Lot No. 1 is South of & adjoining Peter Corn's 3rd Addition to the Town of Lafayette — Lot 2 Begins at the N. E. Corner of Lot 1 & Runs as per Plat. May 22/54 G. W. A. Lowden Dep. for E. Tommons

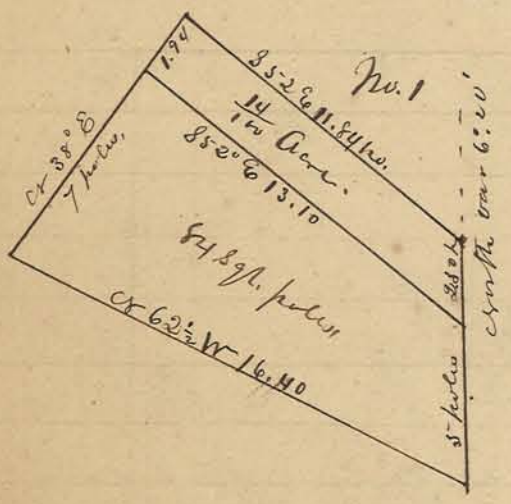



Part of E ½, of S. E ¼ of Sec 18. T 23 N. R. 4 W., Surveyed for Albert Owen to be by him Deeded to Sam. Hudson. May 11/54
G. W. A. Lowden Dep. C. S.
for Tommons C. S.

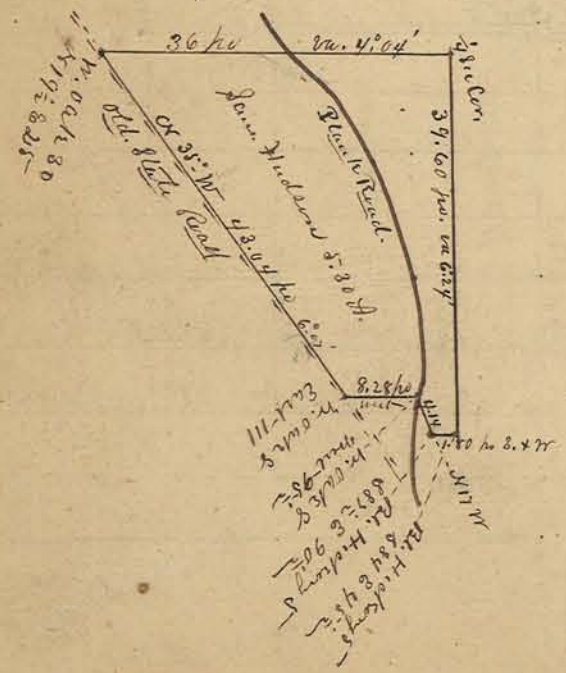

Small Lot out of the N. W. Corner of the E ½ of S. E ¼ of Sec 28. T 22 R 5 Surveyed for Mahlon Woody & Henry Kounts
G. W. A. Lowden Dep. C. S.
for E. T. C. S.

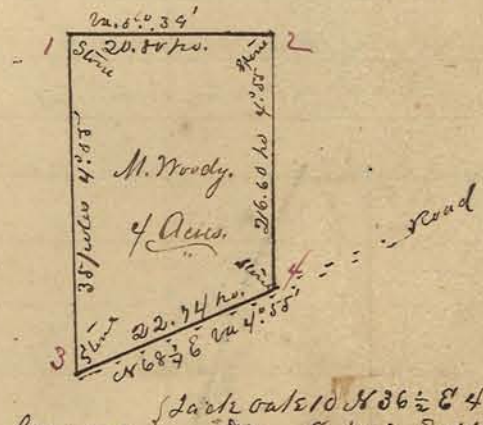

Corners, { Jack Oak 10 N 36½ E 47½
Do 8 N 83 E 41½

2 { Jack Oak 10 N 67½ W 49½
W. Oak 8 N 44 E 34½

3 Jack Oak 12 S 84¼ W 204

4 { Bl. Hickory 14 N 89¾ W 74½
Do 5 N 2¾ E 30½

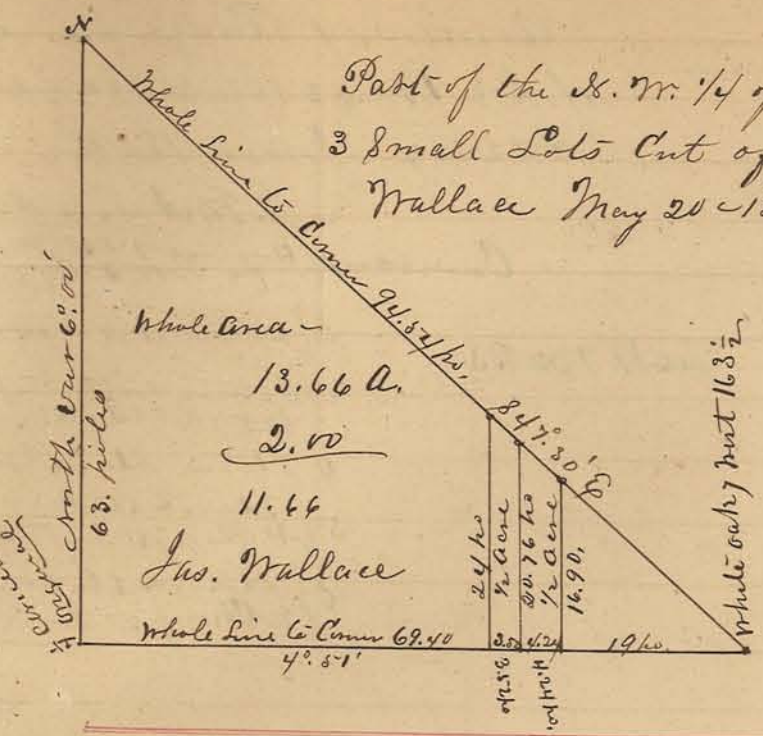

Part of the N. W. ¼ of Sec. 28. T 23 R4 and of 3 Small Lots Cut off of the Same for James Wallace May 20 – 1854

G. W. A. Lowden Dep. E.S
for E. Timmons C.S.



Survey in W½ N. E. ¼ Sec. 29 T 23 R4 formerly Surveyed And Subdivided; now Resurveyed, & differently Subdivided for Messrs Jones Naylor & Jenks (During Eclipse)

May 26. 1854.

G. W. A Lowden Dep
for E. Timmons C.S.

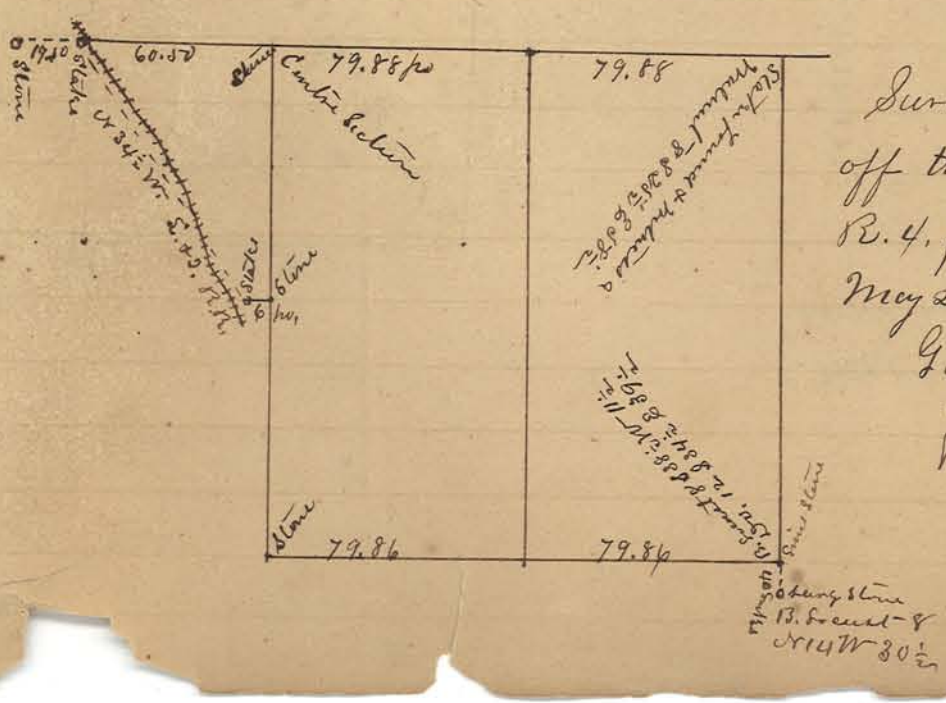

Survey in S. E. ¼ & a Corner off the S. W. ¼ Sec. 13 T. 22 R. 4. for Erastus Clark May 29/54 Also June 1/54

G. W. A. Lowden Dep
for E. Timmons C.S



Corners in Range Line
of Sec 19 T22 R3 & Sec 24
T22R4 June 1854
G. W. A. Lowden

Corners – 1 { B. Locust – S 38½ W 11½
Do 12 S 34½ E 39

2 { B. Locust – S 14 W 30½

3 { Stone with Slate under
Dug up Old Slate at this Cor.

4 Stone. Slate beneath

5 { Stone & Stake
W. Cherry 5 – South 40

6 { Stone & Slate
W. Cherry 5 – South 27

Survey of part of Lot No 5
of School Lands – Surveyed by or-
der of County Commissioners –
June 9/54. G. W. A. Lowden Dep.
for E. Timmons C.S.

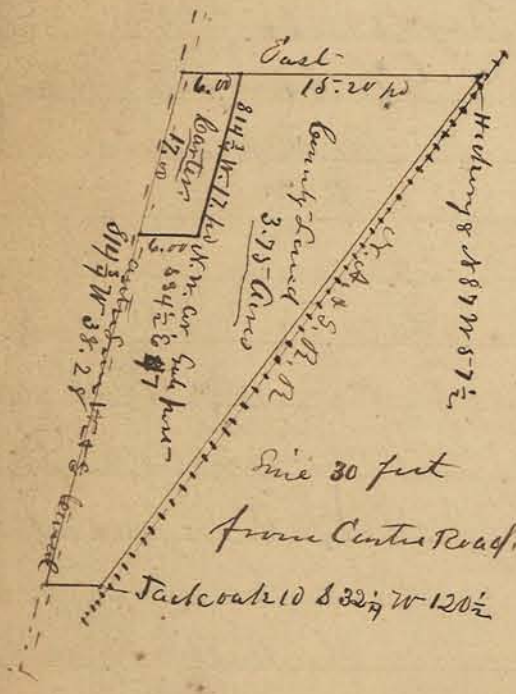

Survey for Dr. D. H. Crouse
Supposed to be in the
N. E. ¼ Sec 10 T22N
R. 3 West.

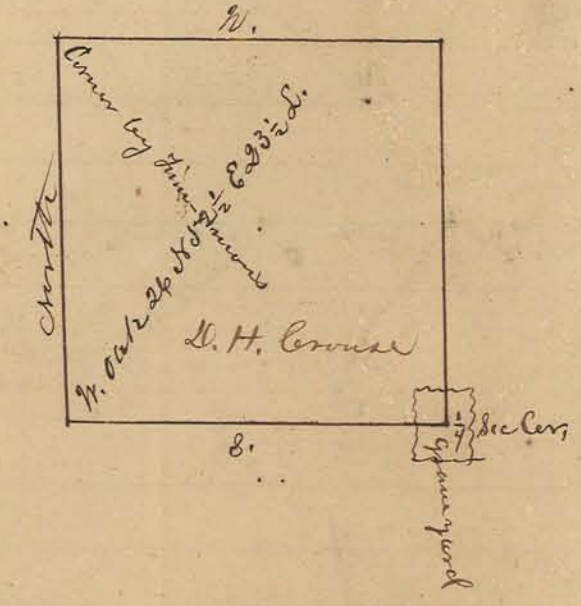

Plat of the W ½ of the S.W. ¼ of Sec. 7 in Township 23. N of Range 4 W, Surveyed July 20th 1836
A. B. Slaughter & Jno. Alloway -

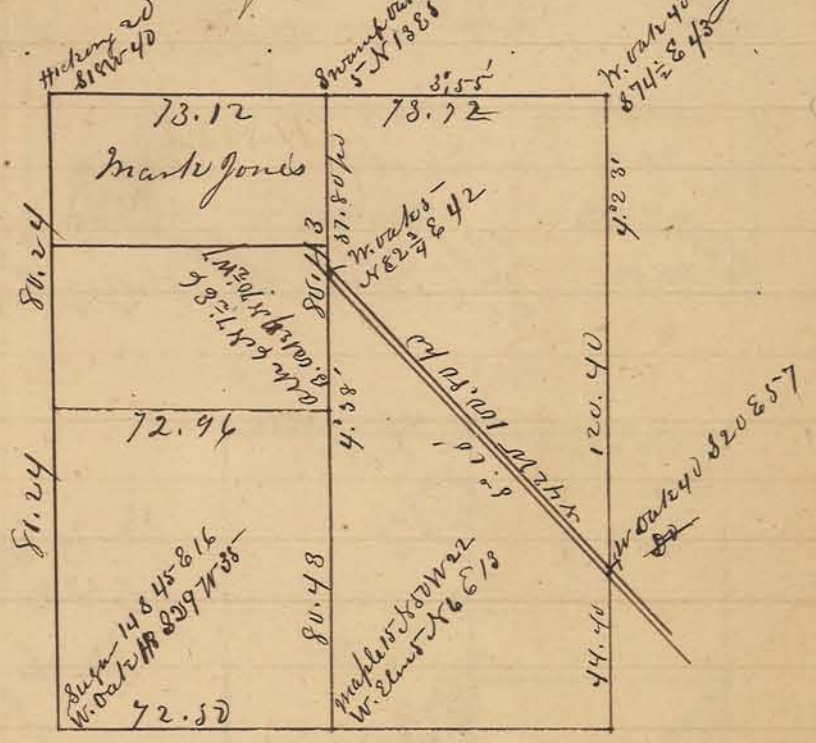

E ½ S.E. ¼ Sec 33 T 23 R 3
Surveyed for Warwick & Rider,
Dayton Apr. 9/53.



Diagram of Land Surveyed for Cular near "West Point"
March 1853
Range T 22 R 6

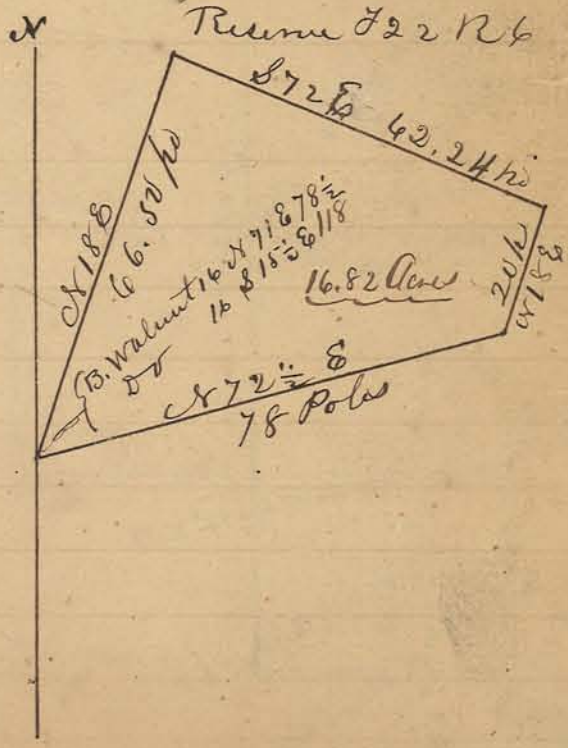

Part of Sec. 16 T. 23 R. 3 Surveyed for Alex. Wilson

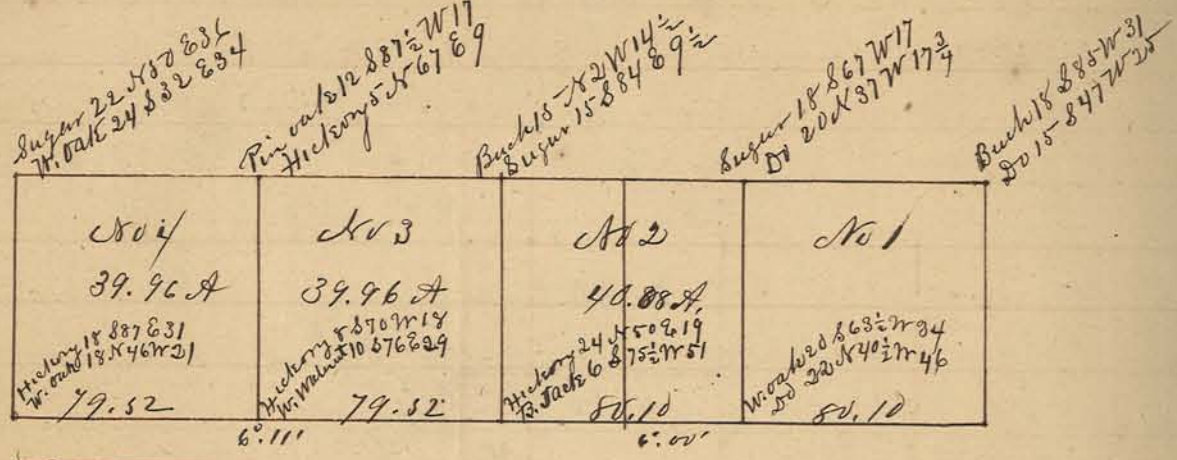

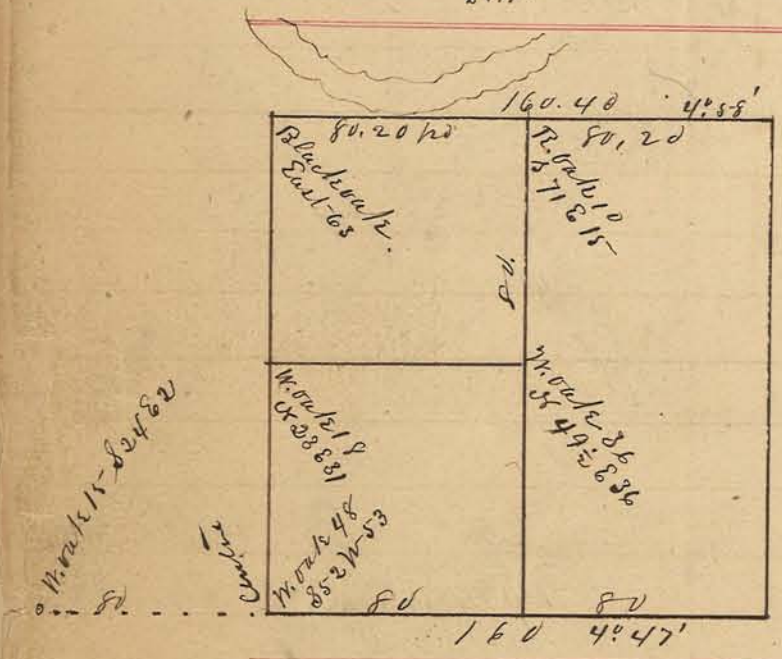

N. E. ¼ of Sec 18 T 22 N
R 4 W. Surveyed for
M. Leyman —

Feb. 8/54

"Corner on Range Line" (supposed to be W ½ m. of Sec 18 P.C.V)

W. Oak 20 S 69 W 35

S. W. ¼ of Sec. 26 T 23 R 5 —

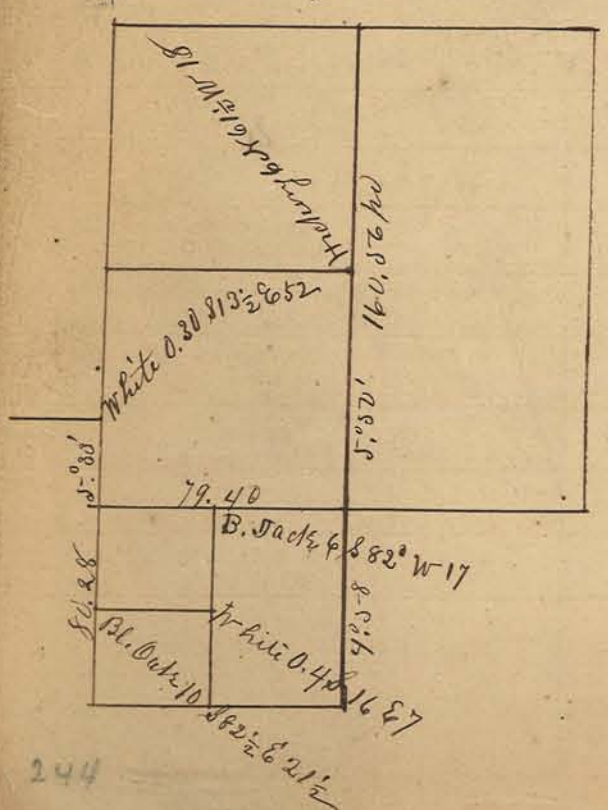

Warner in
Sec. 16 T 23 R 5 —

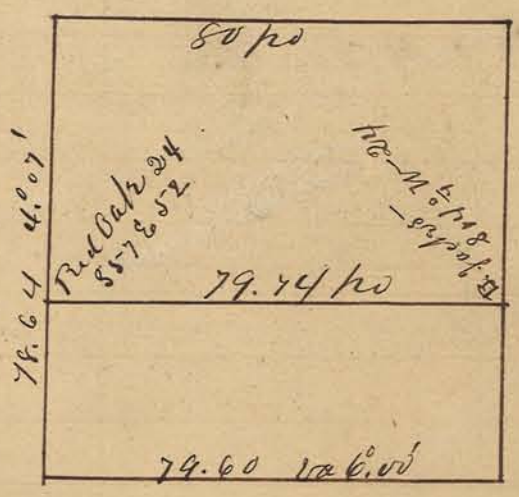

Plat. S. W. frac. Sec. 3. N. W. frac. Sec 10. E ½ S. W. ¼ of Sec 4 & a Corner off the S. E. frac. Section 9 All of Town 22 N Range 6 W—

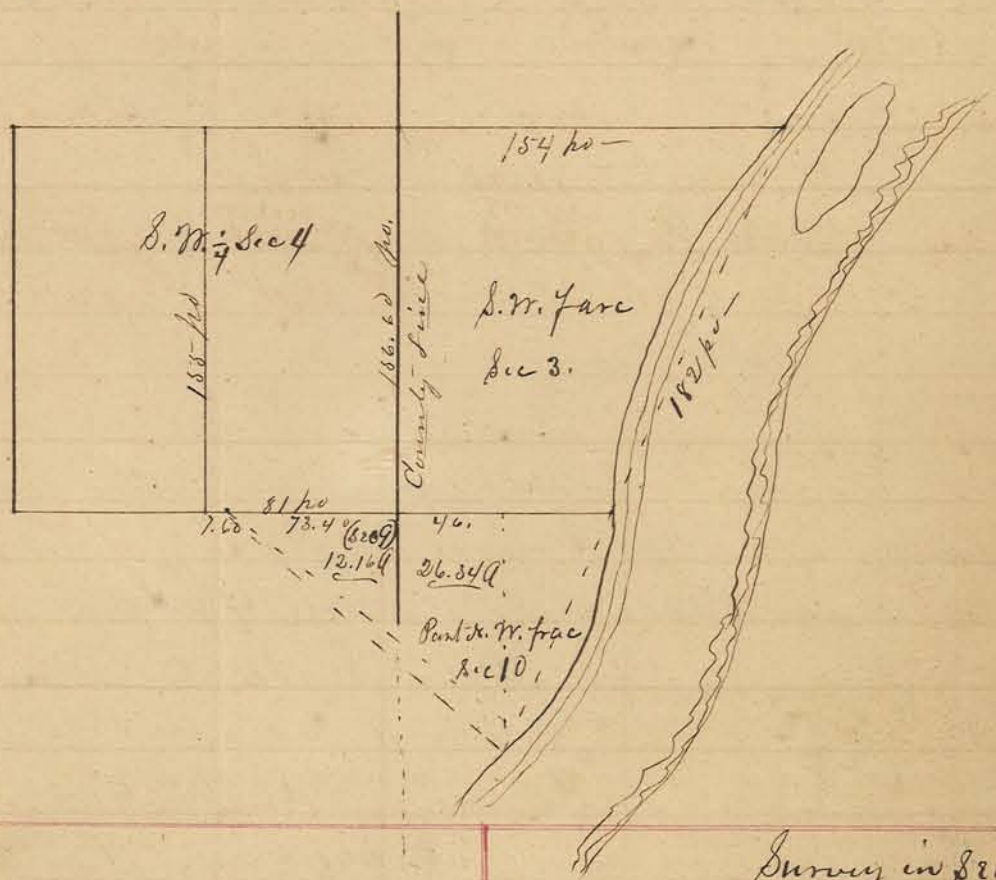

Plat of Lands Surveyed in T21 R.3 (Sec. not given) May 25-1882

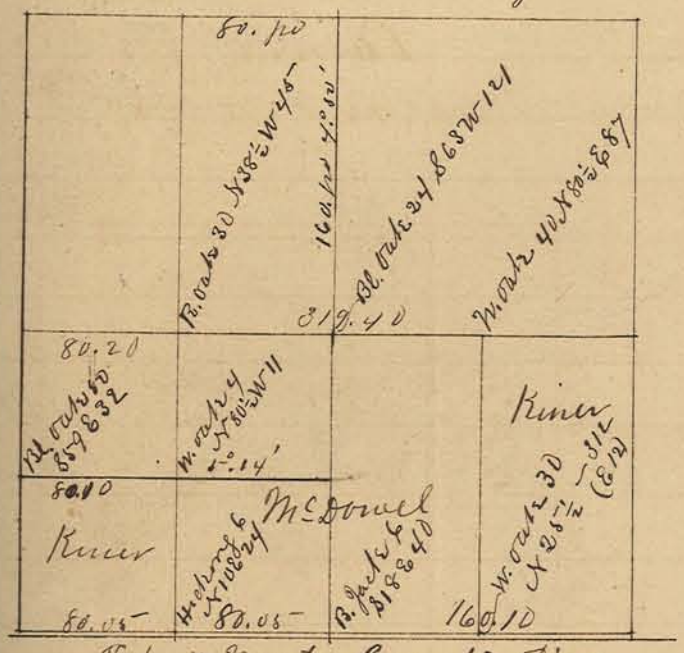

Survey in Sec 2 T23 Range 2

Partition

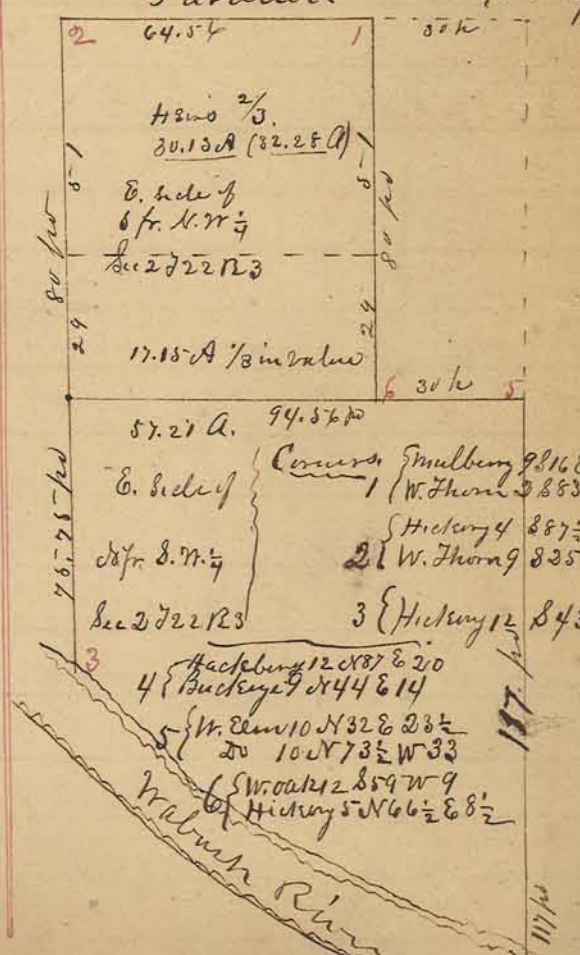

Plat of Lands belonging to the Estate of Summers in Secs. 9 & 10 T22 R4

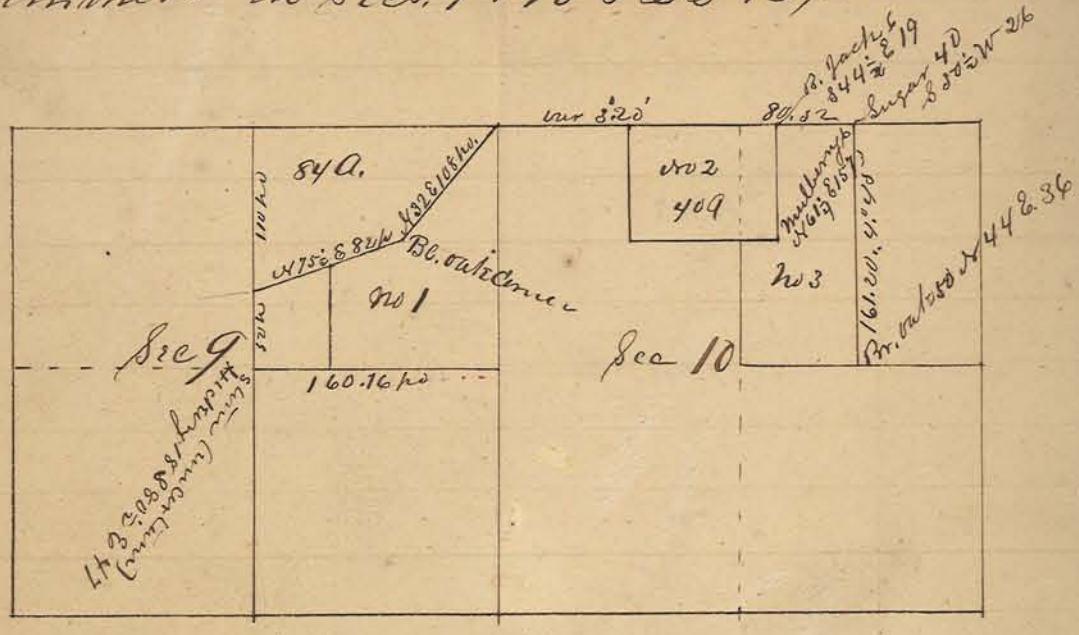



Diagram of the Estate of Archibald Dye, S. W. ¼ Sec 25. N. W. ¼ 36, also a Strip off N. E. ¼ Sec 35 – T23 R8 –

Corners 1 { W. oak 20 N 50 E 51 / Do 20 S 61 W 38

2 Pin oak 12 S 89 W 30

3 W. oak 36 S 14 W 51

4 Pin oak 40 S 13½ E 78

5 W. oak 6 S 18 E 75

E ½ m. Cor. Sec. 25 = { W. oak 30 S 80 E 40 / Do 27 N 28 W 31

6 W. oak 24 S 18½ E 47

7 { Br. oak 30 N 60 W 3 / Do 22 S 40 E 95

8 { Maple 16 S 45 W 5 / Do 12 S 46½ E 38 / Cottonwood 10 Corner Tree

9 Hackberry 26 N 44½ E 150

10 Box Elder 18 N 79 W 63



Division of the E ½ of the S. E. ¼ of Section 8 T24 N R4 W –

March 1857

S. E. ¼ of Section 18
Town 23 Range 4 Surveyed
for Henry Hill -



Plat of the S. E. ¼ of Sec 36
Town 24 N Range 6 W -
Surveyed for T. Clarke,
May 24 - 1854

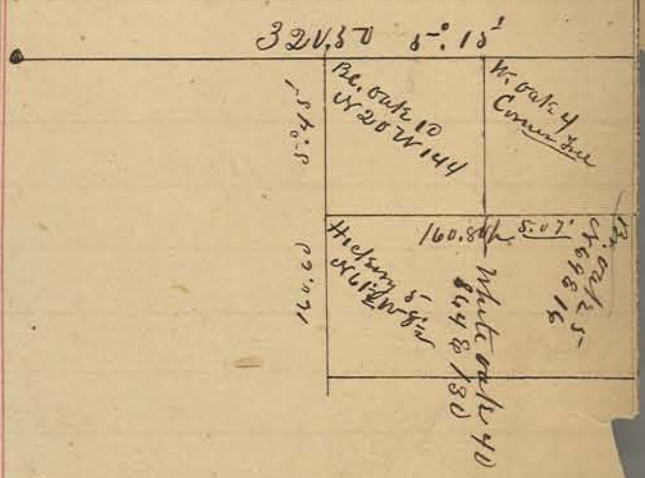

Subdivision of — Fuller's
Estate (not located)



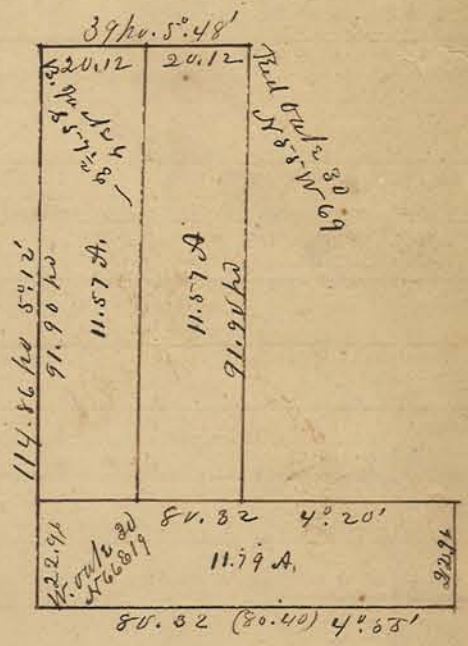

Plat of Crowder's Estate
Near Dayton —
Nos. not Given

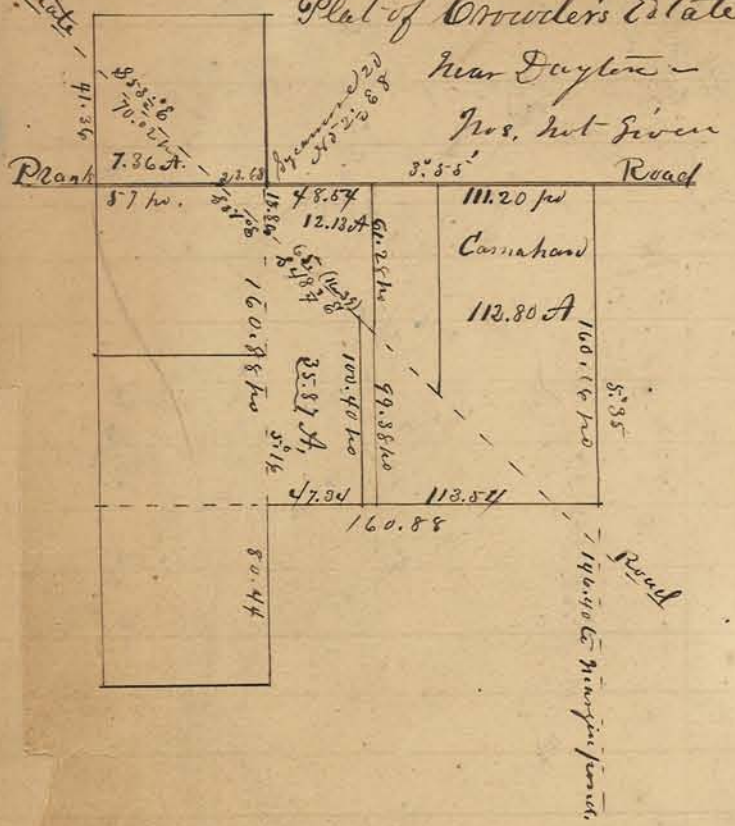

No. Numbers Given



Diagram of Out Lots by
W. T. E. Rochester
E ½ S. E. frac ¼
Sec 35 T 23
R. 5

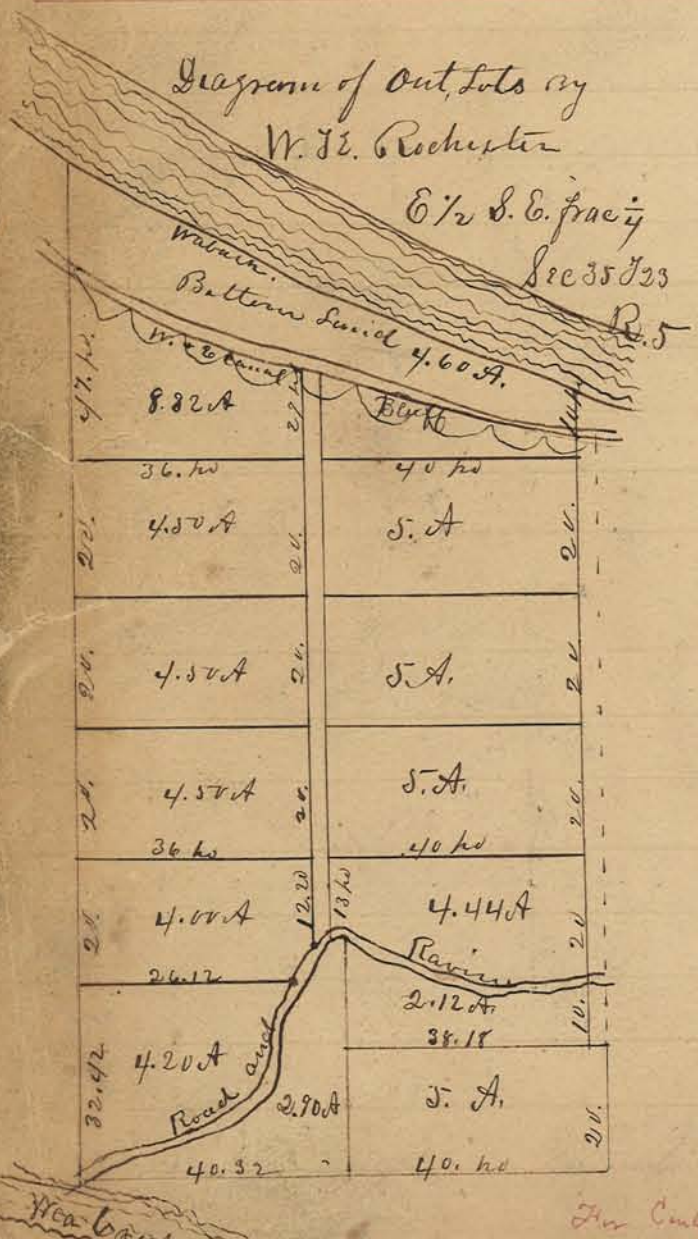

Plat Not Located



For Continuation & Termination [illegible]