101

A Correct plot of lands Surveyed for Alfred Hagget being part of the w/c S. E. gr S 21 T 23 N R 3 W
June 9th 1855

W. S. Snoddy C. S.

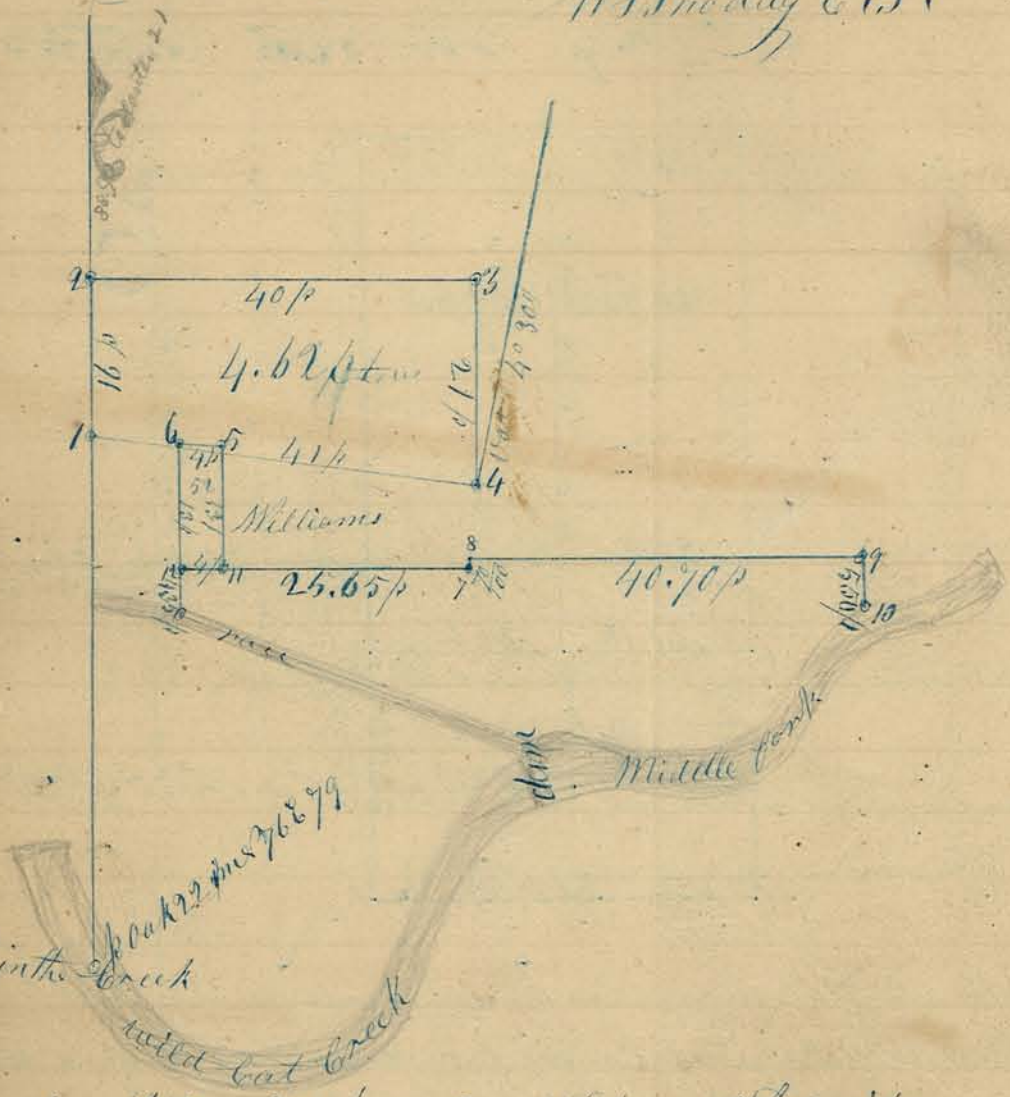

large Rock in the Creek

Station No 1 Stake with promise of Charcoal Deposit
No 2 white Oak N 57 W 9 links
No 3 B walnut 5 in N 30 W 41 p links
W walnut 13 in S 42 p E 28
No 4 Rock
No 5 & 6 Charcoal & Stone
7 & 8 & 9 Charcoal & Stone
No 10 North bank of Creek
No 11.12 Charcoal & Rock

W. S. Snoddy C. S.

A plat of the S W Qr S 18 T 22 N R 5 W surveyed and divided by order of Court with a promise of Charcoal Deposit at all the Corners
June 20 & 21st 1855 W F Snoddy



A plat of the S Fraction of the N E Qr of S 24 T 22 N R 6 W
Subdivided by order of Court June 20 & 21st 1855
Stokes Set with a promise of Charcoal Deposit at all the Corners.



103

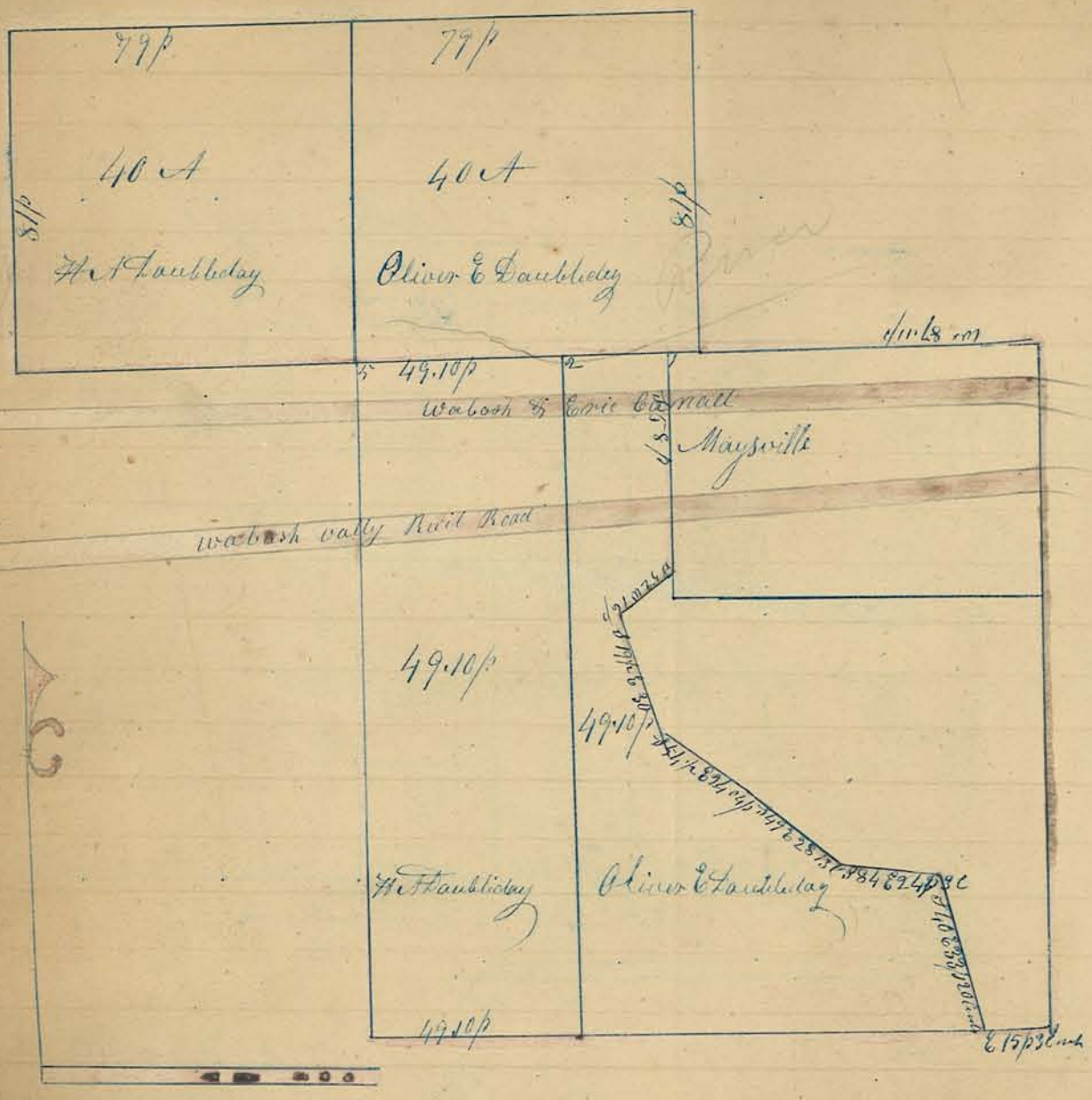

A plot of lands Divided Belonging to the Heirs of Dr Doubleday being in the County of Fountain Ia

Stations No 1.2 & 5. Stakes

No 3 Stake witness Hickery 6 in N 33 E 5 p links

B walnut 4 in S 36 W 5 links

No 4 See original field notes

No 1 & 6 Rocks set in the ground

Nos 3.4.5 Stakes

No 2 B walnut Stake set 2 p South of the Corner the Corner being in the river

Surveyed by order of Court June 20 & 21st 1855

W S Snoddy

A plot of Lands Surveyed for Sampson McDowel W. Thompson & George Lemming June 28 & 27th 1855 being the N.E. qr Section 1 in T 21 S R 3 W

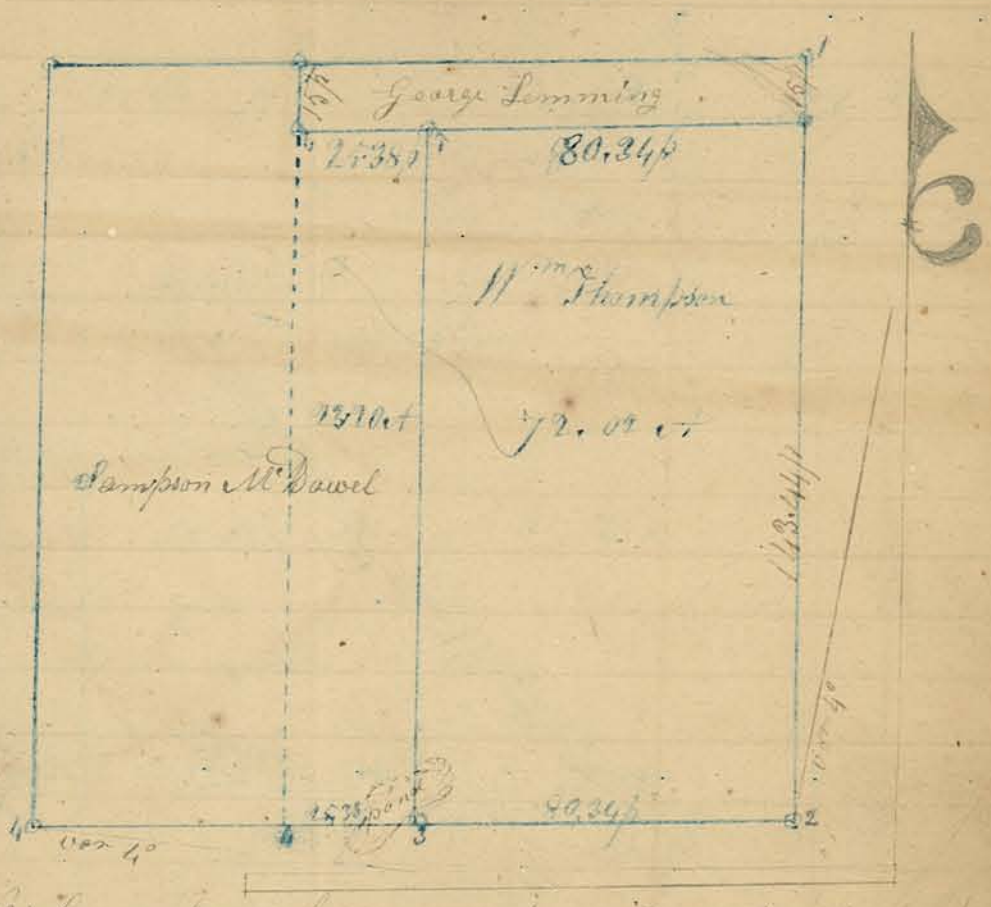

Station No 1 Corner found from one old witness stump [illegible] of Charcoal & Cinder under ground about 18 inches & a Stone Set on the top

No 2 Charcoal & Rock

No 3 Charcoal & Rock at E side of pond

No 4 Charcoal & Rock

No 5 & 6 Charcoal & Rock

On the west side of S. 1 S found two mistakes in the field notes one Bearing Tree Hickory & S 45 W which should be N 45 W Second Hickory 20 in N 79 E 70 links which should be N 79 E 17 [illegible] after proving those mistakes I made a new witness Pine [illegible] 20 in S 36 E 68 links

W. Snoddy C.S.

Plat of the S.E. cor. of S 14 in T 24 N R 3 W Surveyed at the request of John Cornell June 26th 1855

W F Snoddy C.S.



Station No 1 Section Corner Original witness remaining
See field Notes
No 2 Original witness Remaining permanent
No 4 Corner Set by previous Survey Correct
No 5 Corner Established from Old witness Decayed
No 3 & 6 new Corners made and a promise of
Charcoal Deposit in both Corners

W F Snoddy C.S.

A plott of part of the North 1/2 of the East 1/2 of the South East quarter of Section twenty eight, T. 23 N. Range 4 W. Surveyed at the request of E. M. Weaver
August 20th 1855 A. N. Snoddy Dep. U. S.

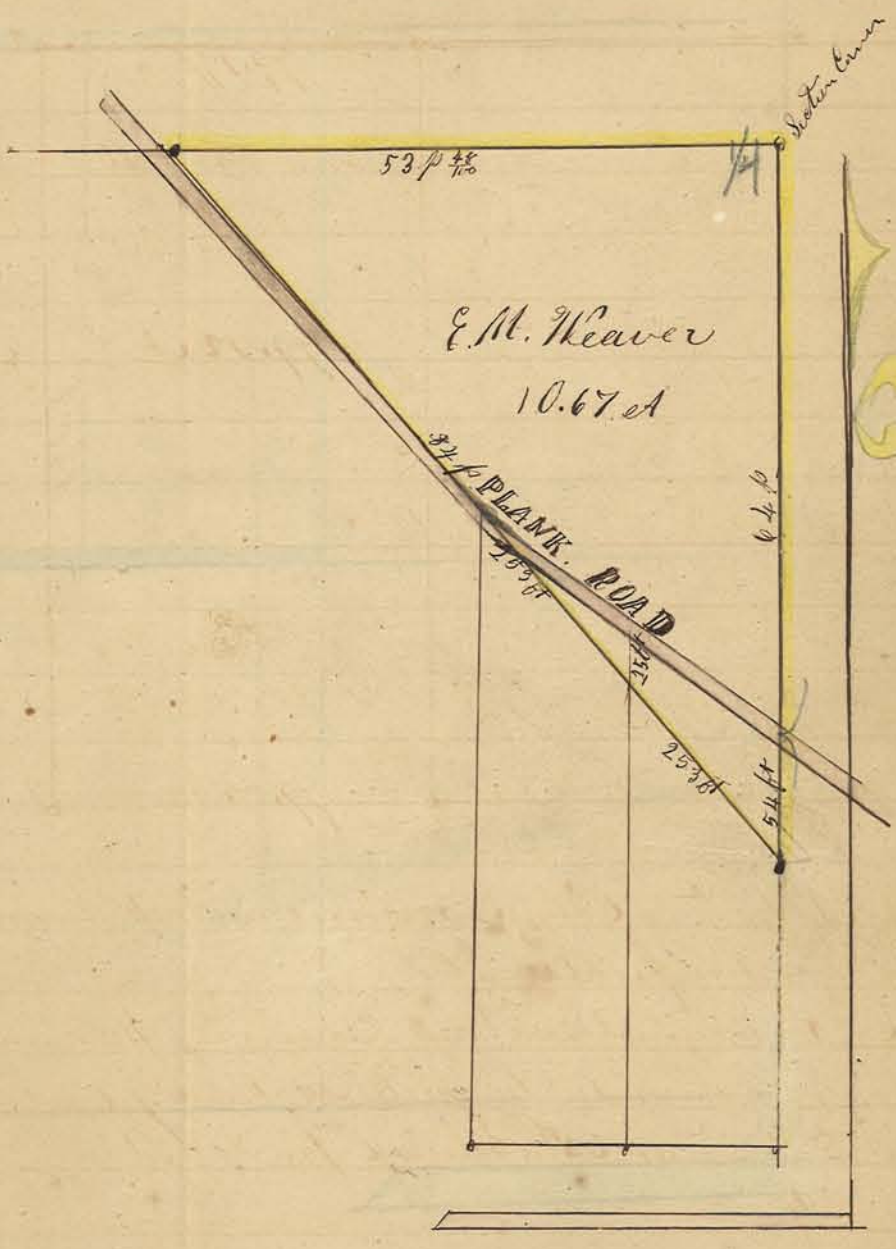

1073

A plott of the N. E quarter of Section 21 in Township 22 N of Range 5 W Surveyed for Wilson Murdoc Oct the 8th 1855

A N Snoddy Dep. U.S

Corner No 1.3.6 Rock deposited with original witness

" " 2 White Oak N 10° W 18 links

" " S 5° W 21 links

" " 4 post in Prairie

" " 5 post in Prairie

A plott of a part of the S½ of the W½ of the S.E. quar of Sect 6 Township 22 N. Range 4 W. also a part of the N.W. quart of the same Section, Surveyed by request of Dr. Courtney Sept 18th 1855

A. N. Snoddy Dep. G.S.

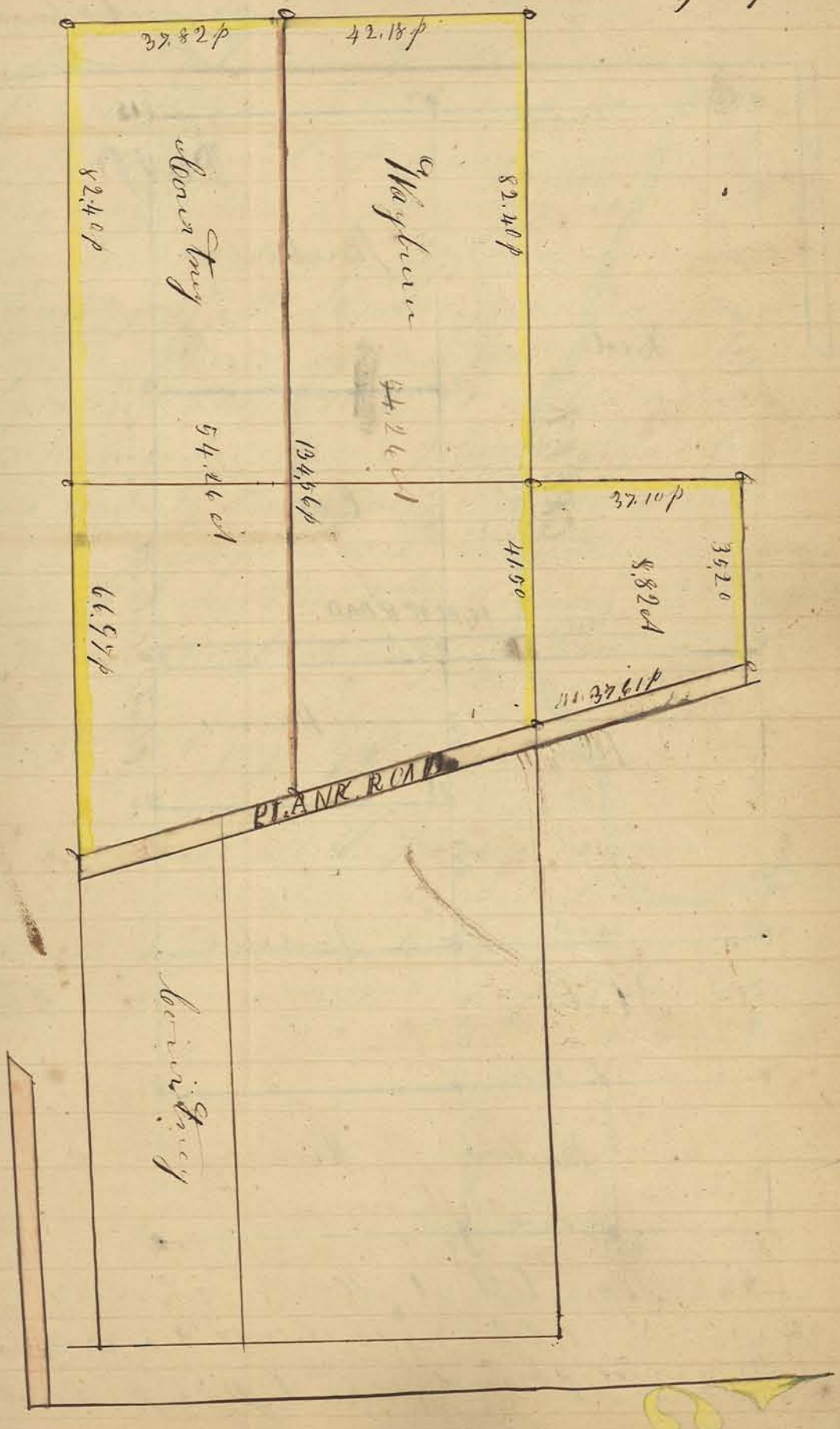

A plott of sections two and three in Township twenty four 3.24. Range five W R 5 W, 2 pim meridian surveyed Oct. 10th & 12 1855. by request of the holders

A. N. Snoddy, Dep. C. S

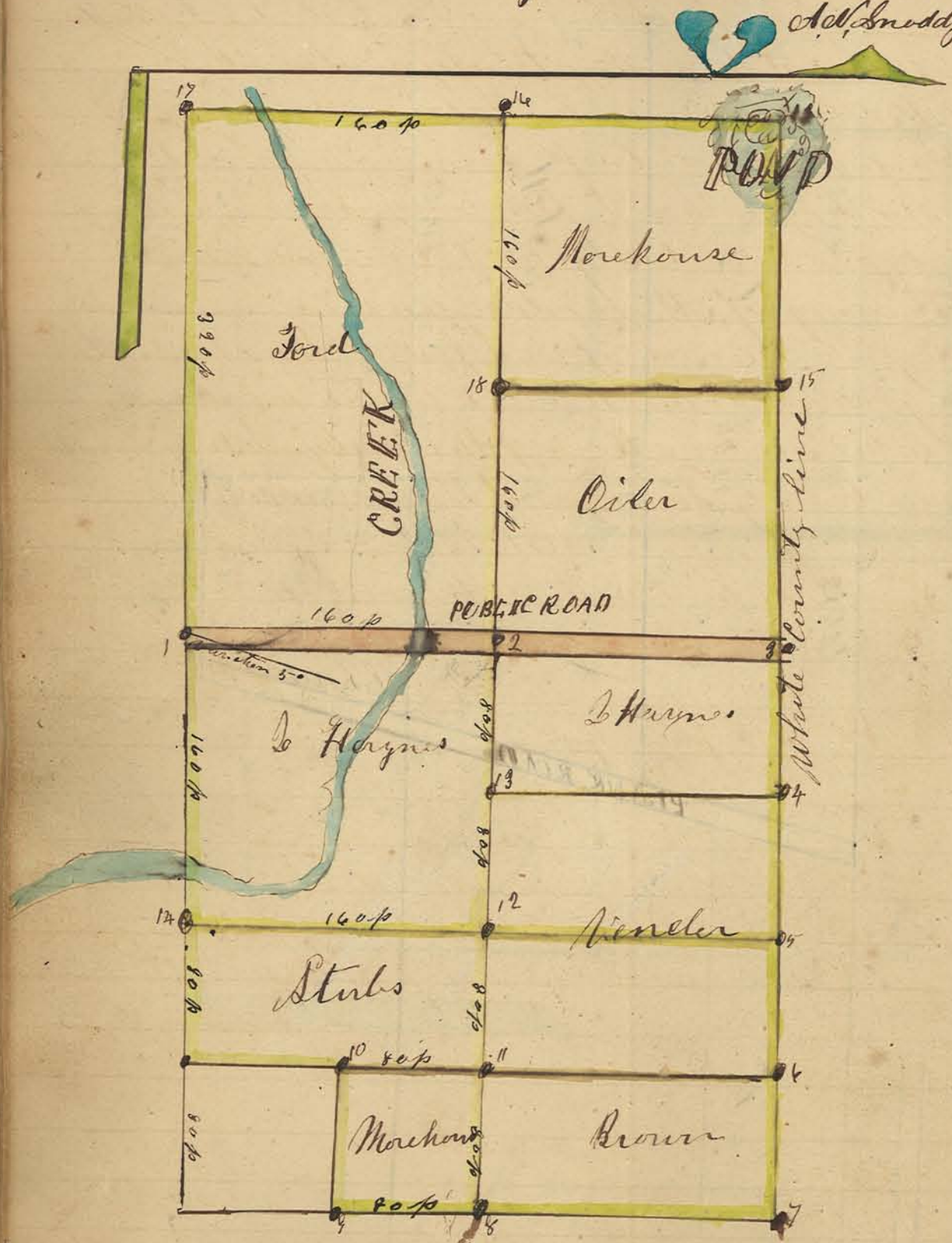

Rock deposited at all the corners
Corners, 1. 2. 3. 5. 7. 8. 14. 15. 16. 17. & 19 original
Mound found, and perpetuated

* Having been Called upon to alter a Corner previously Set by myself viz the qr S Corner on the E Side of S. 28 in T 24 N of R 5 W of 2 Meridian and after hearing several witnesses not satisfactory to me I wrote to the Surveyor General for directions in the Case and on reciving an answer; I according to appointment on the 30th day of October 1855 Met at said North qr S Corner and no further witness being introduced I left the Corner Standing where I previously Set it; according to directions given I then proceeded to the South qr S Corner and on hearing the testimony of Mr Jordan; and an examination by diging the mound open I found the old Stake under ground some 10 or 12 inches and on the top of which a large Rock planted (by I Suppose) a previous County Surveyor I therefor altered my Corner and put it 3.40 poles west to the original Corner believing it to be the true Corner, which alteration is mark[d] on the plot in final Record

See plot page 92

In the above case all the parties concerned in all the Corners of the above discribed Section were notified privately previous to the time of Setting the above corners; and many of them were present

W F Smoddy C. S.

#44

A plot of part of Sections 24 & 25 in T 21 S of R 6 W of 2 Meridian Surveyed at the request of Joseph Graves December 17th 1855

By A. N. Snoddy Dep. Surv. C.S.

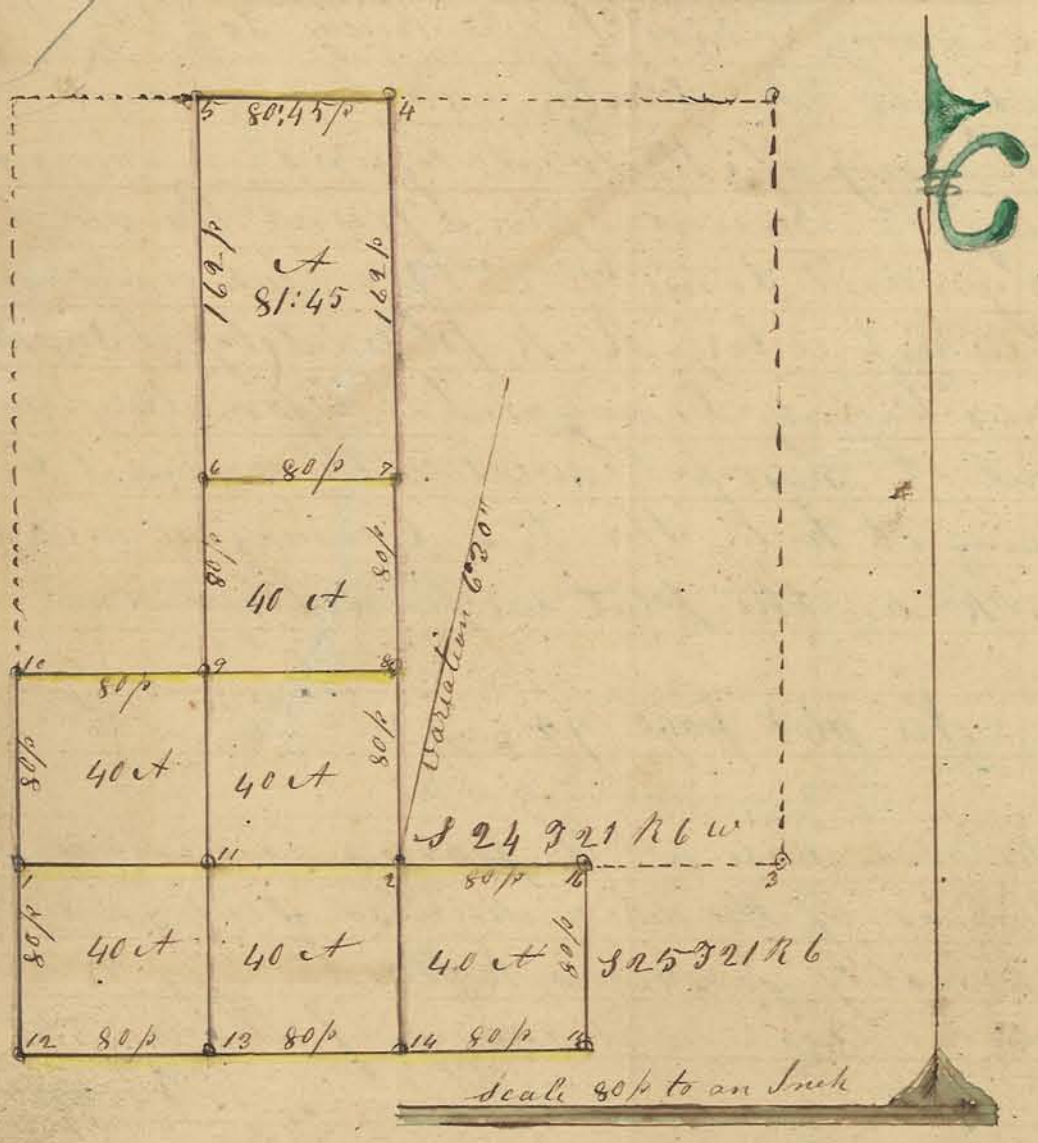

Station 1.2.3.4 Original Corner found and Rock deposit

5.6.7.8.9.10.11.12.13.14.15.16 Corners Established and Rocks planted at Each Corner

A. N. Snoddy Dep. C.S.

A correct plott of the W½ of section 1 and the E½ of section 2 in Township 22 N Range 4 W 2 prin Meridian, surveyed Nov 7th 1855 for James Ball

A N Broddy Dep S.

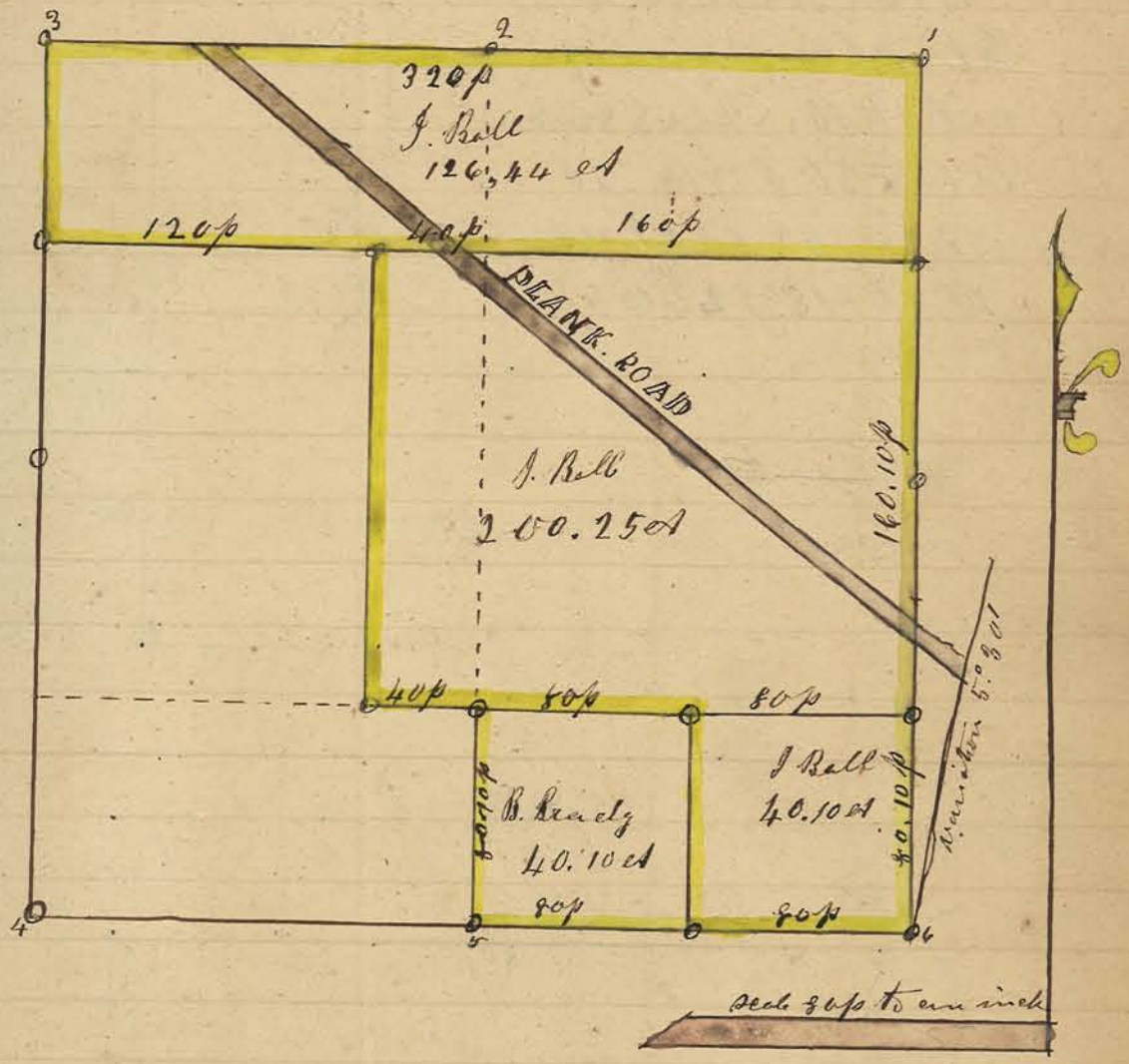

Corners 1.2.3 original found

" 5 between Section 1.2.11.12

" found with witness tree

Rock deposited at all the corners

A plot of part of the East half of N.W. qr of Section 23 T 22 N R 3 W 2 M surveyed at the request of Samuel Davis; and a plot of a small part of the N E Corner of the Richardville Reserve Jan 26th 1856 W Smoody

Station No 1 Old witness
W Oak 26 N 45 E 80 links
No 2 Red Oak 30 N 44 W 45 p
Elm 20 N 71 p E 19
No 3 W Oak 16 N 40 p E 86 p
W Oak 36 S 27 W 30
No 4 Hickory 22 S 24 E 30
Do 18 S 24 W 58





Station No 1 W Oak South Side (Corner) Saddition of Bearing tree, White Elm 22 S 1/4 W 66 p link
No 2 Bur-oak 13 N 37 p W 13
No 3 W Oak 30 & yp W 63 wt Elm 6 N 16 E 28
No 4 Ash 6 N 65 p W 32
No 5 Red Elm 10 N 41 E 39
No 6 Mulberry 10 N 20 p W 26 link

Station No 6 and aeddtional bearing trees Distans with a Chain 20 links to the perch, the oreginal ones to Run with a 25 link Chain

A plot of the west half of S 5 in Town 23 S R 3 W 2 M
Surveyed Jany 19th 1856 at the request of Newberry
Stockton and sold to Chr Jewett Except the 80 mark Stockton
W F Snoddy C. S.

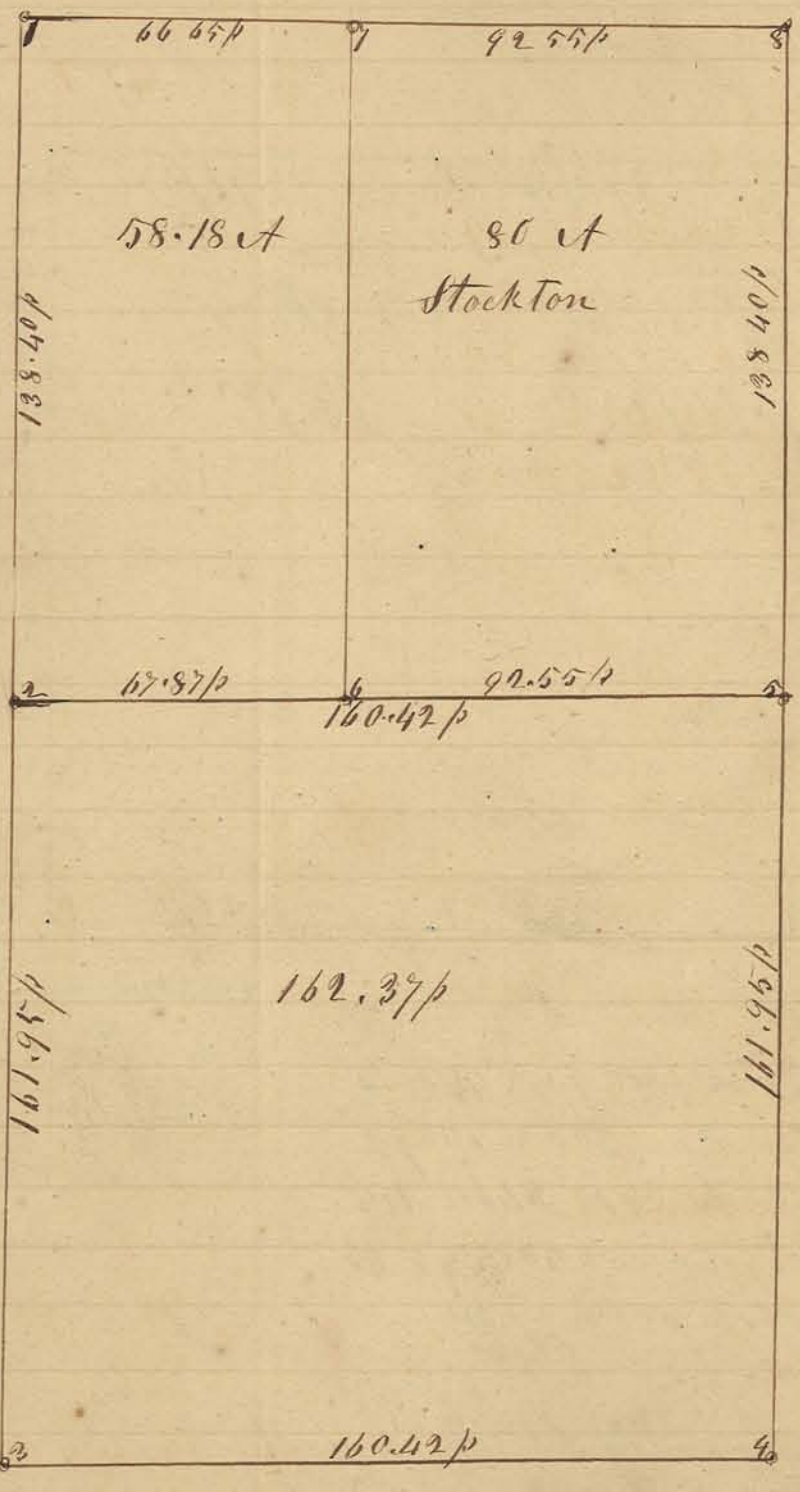

Stations 1.2.3.4 Original Corners witnp found as pr field notes
No 5 Center of S W. Oak 10 in N 75 p E 21 Links. Sugar 16 N 50 p E 20 p
No 6 Beech 22 S 79 E 10 L, 10 Oak 6 N 78 E 38 p Links
7 Hickory 16 S 78 E 19 Elm 22 N 78 E. 31 Links

115

A plot of the N.W. qr of Section 34 in T 22 N R 3 W 2 M
Surveyed at the request of G Warwick and S Sharp
and divided in center January 25th 1856

W H Snoddy C. S.



Station No 1 Black Jack 6 N 44 W 16
No 2 Sycamore 30 & 80 p W 92
Mulberry 12 & 46 W 49
No 3 Pigeon oak 20 N 9 & 46
No 4 Stake set by previous Surveyor
No 5 Original meander post found
No 6 Center of Section. Eyes Corner

A plot of the south fraction of the N.W. qr of S 2 and the North half of East half of the S.W. qr of S. 2 in T 22 N R 3 W 2 M Surveyed at the request of Isaac Ford and Sold to Vincent Dye

January 26th 1856 W J Snoddy C.S.



No 1 Original 1/4 S old witnets found
New one water Beach 4 N 58 1/2 W 67
No 2 Black Jack 18 S 27 1/2 W 65 1/2
No 3 Hickory 18 N 80 W 21
Sugar 12 S 5 W 15
No 4 Center of Section Bur oak 8 N 51 W 16
Swamp Ash 10 S 69 1/4 W 21 1/2
No 5 B Oak 6 S 35 W 35
No 6 Bur Oak 4 S 53 W 28
Bur Oak 12 N 10 W 48 1/2
No 7 Red Oak 6 N 33 W 65

117

A plot of part of Section 31 in T 23 N R 4 W and part of Section Six in T 22 N R 4 W Surveyed at the request of William Taylor February 23d 1856

Hiram Noddy C S



A plot of land surveyed for Simon Brown and others March 20th 1856 being at the South west qr of Section 6 in Town 23 N Range 5 w 2 meridian

W B Smoody C. S.

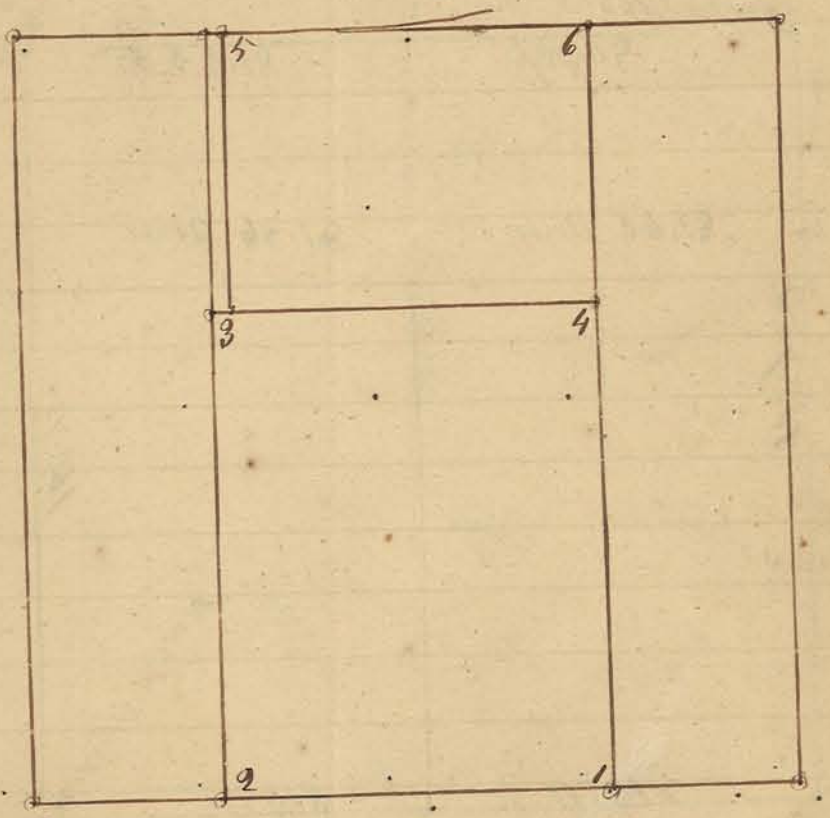

Station No 1 w oak 6 in N 66 E 32 links
B oak 6 N 41 w 35
No 2 w Oak 20 N 13 w 50
w Oak 4 S 41 w 27
No 3 Jack oak 8 N 32 w 23
No 4 Hickory 5 S 21 w 110
No 5 & 6 Stakes in plank Road with pronges of Rack being Set

W B Smoody

A plot of the E. ½ of N.W. qr and the W. ½ of the N.E. ¼ of Section nine in T 23 N. R. 3 W Survey for Henry Gesley A/p 8th 1856

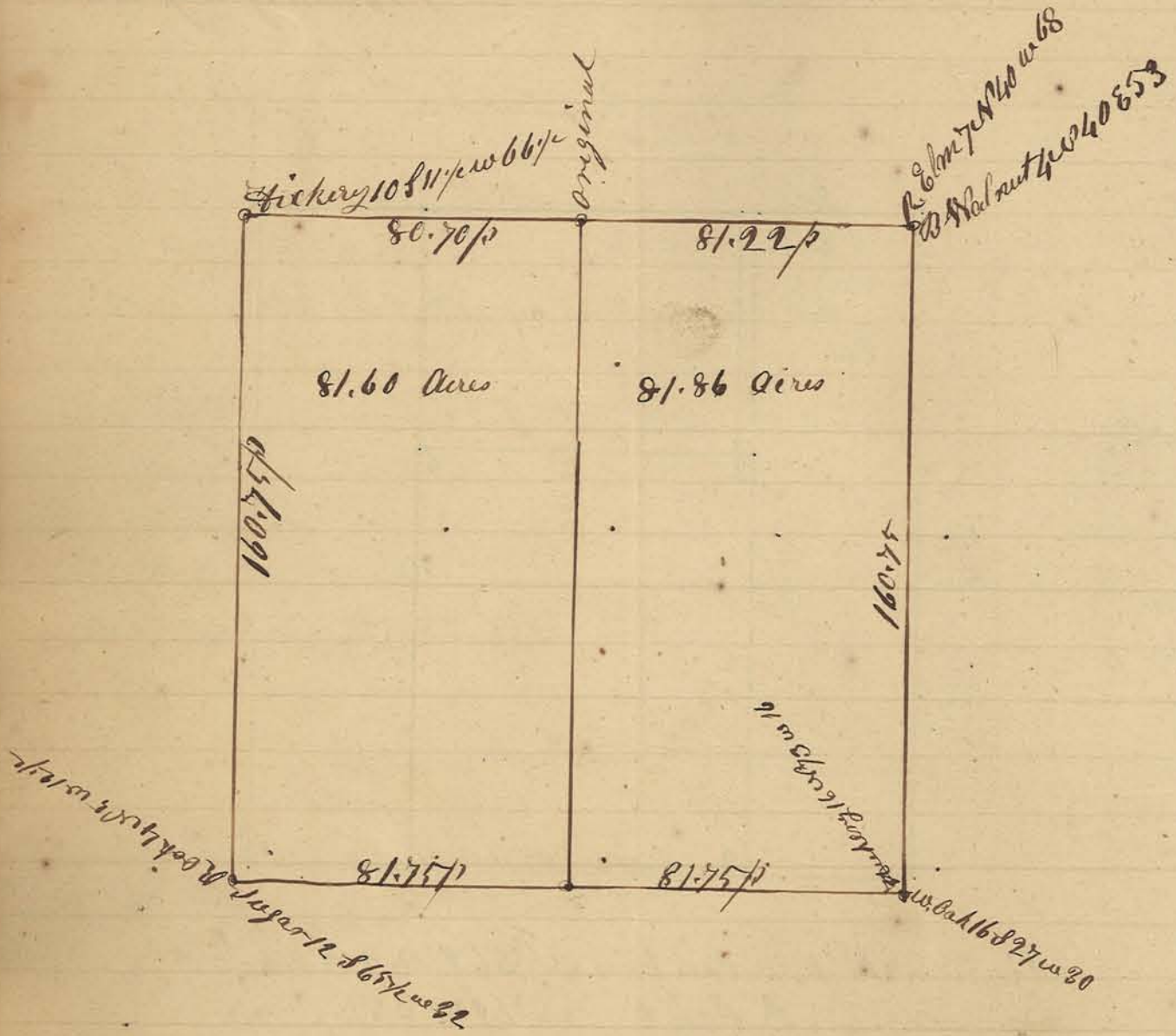

A plot of land surveyed for Lesley & Virgin April 8th 1856 part of Section 5 being E½ of the S.E. qr and part of the E ½ of the N.E qr of Section 8 in T23 N of R 3 W

H H Snoddy

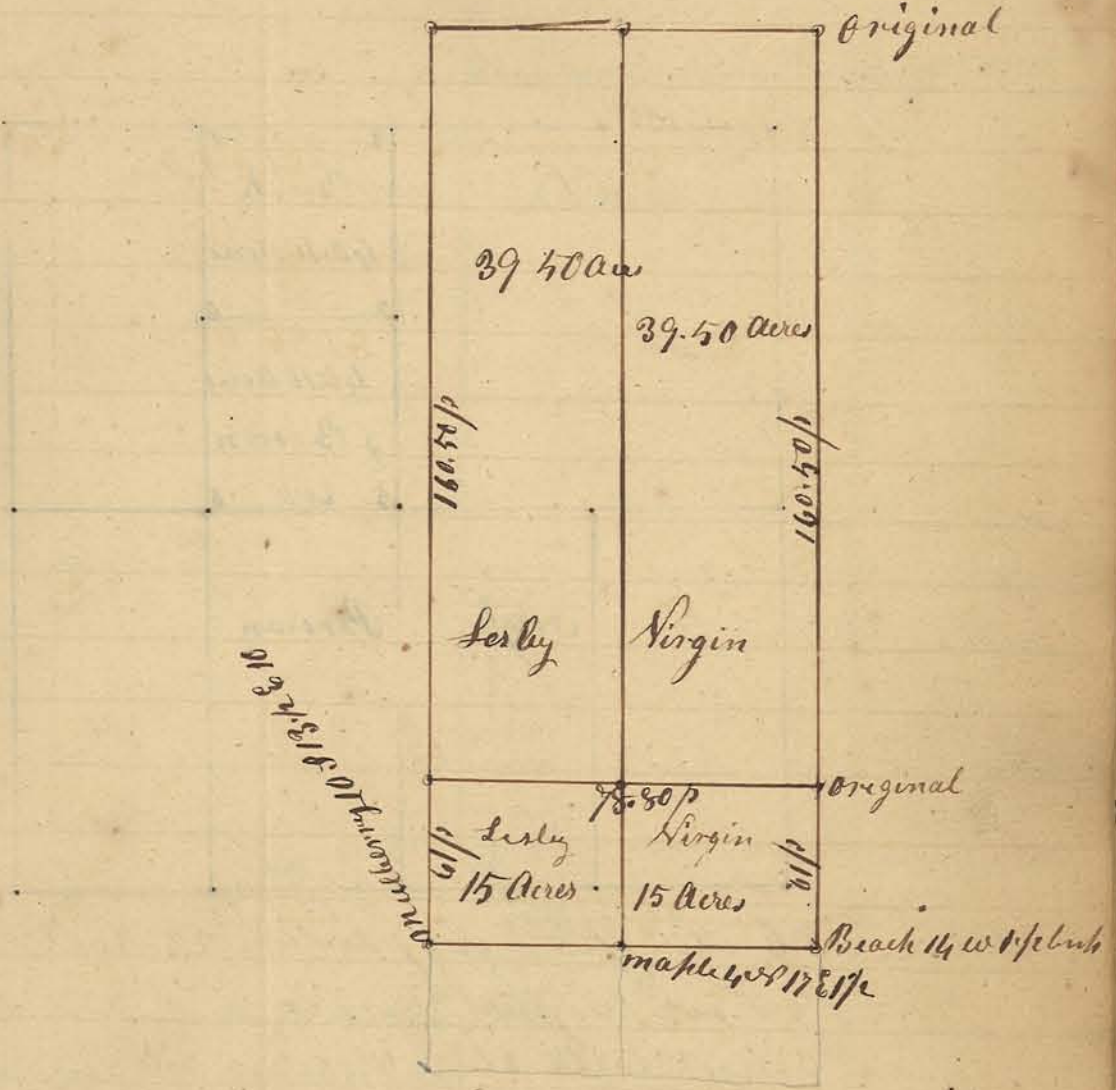

A plat of land surveyed at the request of George Brown and others in section 23 T 24 N R 6 w April 7th 1856

W F Snoddy C. S.



Station No 1 Center on North line of N E qr of section 23 Rock
No 2 Rock Original Corner
No 3 Rock with Stone Coal beneath
No 4 Rock & Stone Coal
No 5 Center of Section Rock & Stone Coal
No 6 Rock Set by previous Surveyor
No 7 Post at Bridge

A plot of the west half of the S W qr of Section nine in T 23 N R 3 W 2 M Surveyed at the request of Oliver P Russle April 8th 1856

W B Snoddy C. S.



The Colored plot is a draft of land in the S. E. Corner of the w ½ S. W. qr of Section 9 in T 23 N R 3 W 2 M. Surveyed at the request of the ~~re~~ of the Trustees of the Union Church of Perry Township Tippecanoe County for the use and benefit of the Church April 8th 1856

W B Snoddy C. S.

123

A plot of N.E. qr of Section 1 in T 24 R 5 W Surveyed for Barnard and Henry Bryant April 14 & 15th 1856

W Bradley C S



Stations No 1 a large Rock with Broken queensware beneath
No 2 a large Rock in Center of S Road
No 3.4.5.6.7.8 Stakes set at Each Corner with a promise of setting a Rock at Each

A plot of the N.E. qr of Section Six in T22 S R3 surveyed at the request of John Royal April 18th 1856

W B Moody C. S.



Station No 1 a large Rock with Charcoal beneath
No 2 a large Rock with Charcoal beneath
No 3 & 4 a Larg Rock Each Corner

A plat of the E ½ of N.E. qr and the E ½ of the S.E. qr of Section 32 T. 23 N. of R 4 W. of 2 principal Meridean Surveyed and Subdivided at the request of David Ross May 28th 1856

W H Moody C.S.



A plot of section 25 T 21 N. R. 6. w surveyed at the request of Kerr, France & Mahorry and other May 20th 1856

W S Snoddy C. S.

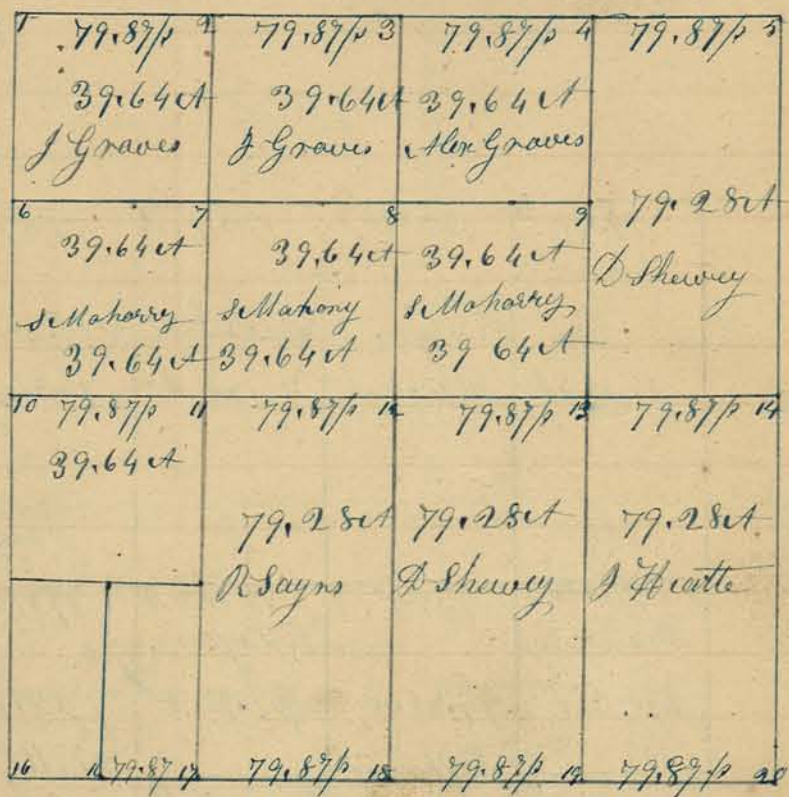

No 1.2.3.4.5 A Rock at Each Corner and Earthenware placed under the Rock

No 6.7.8.9 A Rock and Queensware under Each Rock

No 10 large Rock with Stone Coal under (in Center between the S Corners)

No 11.12.13.14. a Rock in Each and broken Brick beneath

No 15.16.17.18.19.20 a Rock in Each and Cinder deposited under

W S Snoddy C. S.

127

A plot of Section 36 T 21 N of R 6 W Surveyed and Subdivided at the Request of Kerr, Hiatte. France. and others May 21st 1856

W J Snoddy C. S.

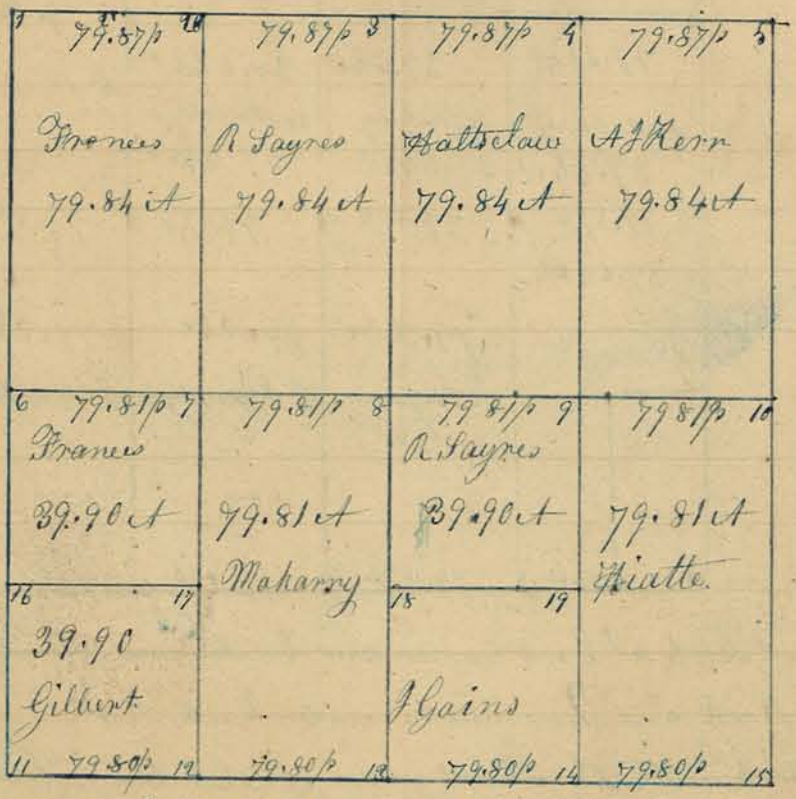

1 79.87p 2	79.87p 3	79.87p 4	79.87p 5
Frances 79.84 A	R Sayres 79.84 A	Hattsclaw 79.84 A	A J Kerr 79.84 A
6 79.81p 7	79.81p 8	79.81p 9	79.81p 10
Frances 39.90 A	79.81 A Mahorry	R Sayres 39.90 A	79.81 A Hiatte
16 17		18 19	
39.90 Gilbert		J Gains	
11 79.80p 12	79.80p 13	79.80p 14	79.80p 15

Station No 1 I found a large Rock and witness (original)

2 Rock & Cinder B Oak 15 S 16½ W 26 Hickory 10 N 32½ W 41

3 Rock & Cinder B Oak 18 S 63 E 35½ Hickory 12 N 46 W 23

4 Rock & Cinder B Oak 10 N 13 W 61½ B Oak 5 S 44 E 49

5 Original No 6, 7, 8, 9, 10. Rock and Cinder

16, 17, 18, 19 Rock and Cinder

11, 12, 13, 14, 15 Rocks found (unaltered)

20 W Oak 5 N 13 W 36½ B Walnut 4 S 23 W 38½ Rock and Cinder as above

A plot of Section 24 T21 S R6W Surveye at the request of Wallace, Graves and others May 22d 1856

W S Snoddy C S

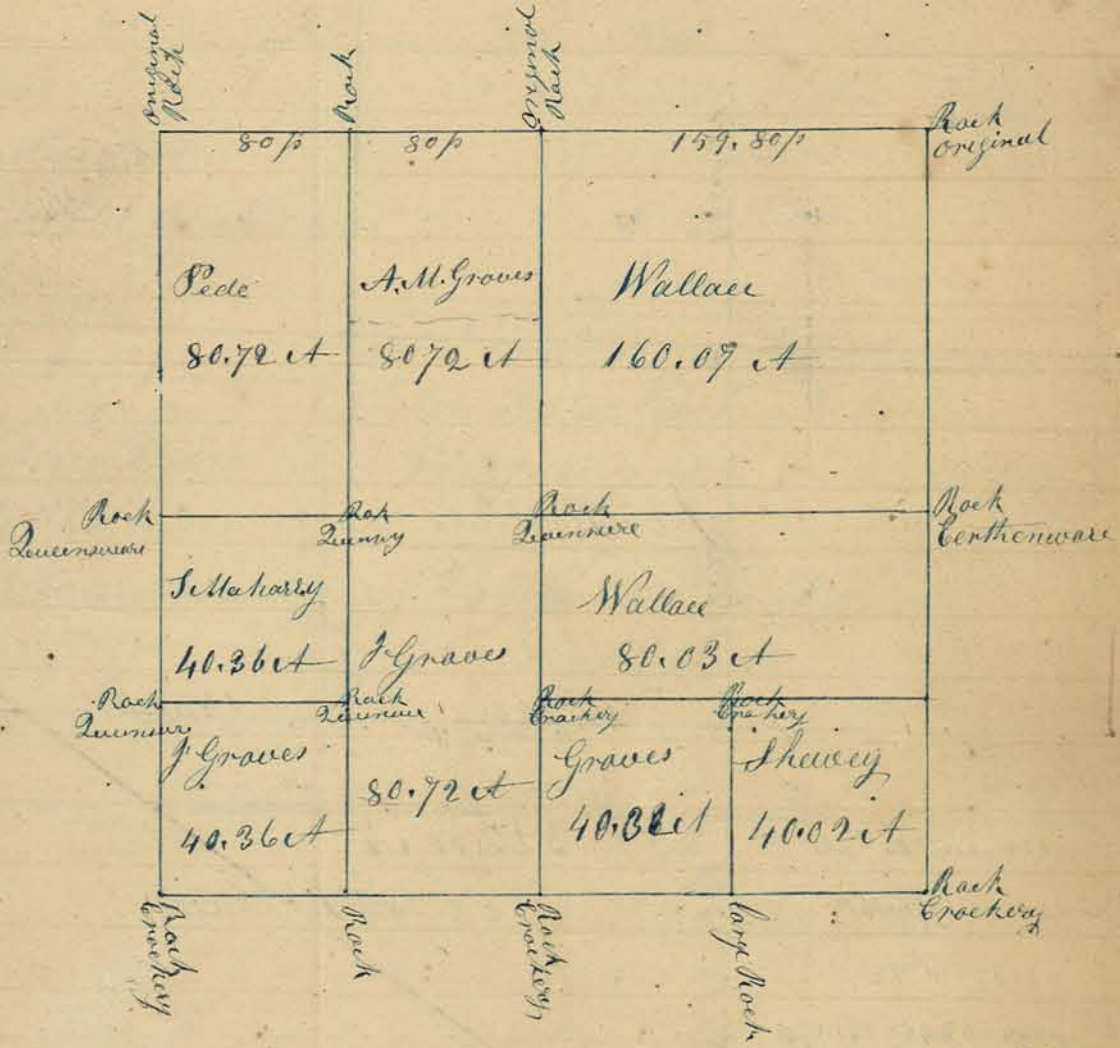

The above Section was Surveyed and subdivided by me and Rocks placed at all the Corners with a deposit of Queensware and Crockery in Each Corner as above Described

W S Snoddy C S

129

A plot of Section 6 in T 23 S of R 3 W and Section 31 in T 24 R 3 W and the S. E. qr of S 36 in T 24 R 4 W Surveyed for Dr L. Jewett June 24th 1856 W S Moody



Stations

No 1 Sugar 22 N 65 W 16 links
Pigeon Oak 24 S 27 W 61
Do 24 S 98 W 28
No 2 Pigeon Oak 24 N 36 W 73
W walnut 15 N 30 E 107 p
No 3 Sugar 12 N 26 W 46
No 4 Original Sec. pt. 5 Hard Brick
Sugar 16 N 48 E 76 p
Beech 26 N 63 W 85 p
Beach 10 S 46 W 78
Original found (permanent)

No 5 Red oak 36 S 82 W 52 p Red oak 36 N 27 W 45 p
No 7 original found New one W Oak 30 S 79 E 45 p mistake of Charcoal and Rock by J. S.
No 6.8.9 Original witness found (permanent) W S Moody

A plot of the S.W. qr of Section 29 and the E/2 of the S.E. qr of Section 30 in T 24 S R 3 W Surveyed and Subdivid by order of Caunt belonging to the Estate of Henery Storr July 3d 1856
W. S. Moody C.S.

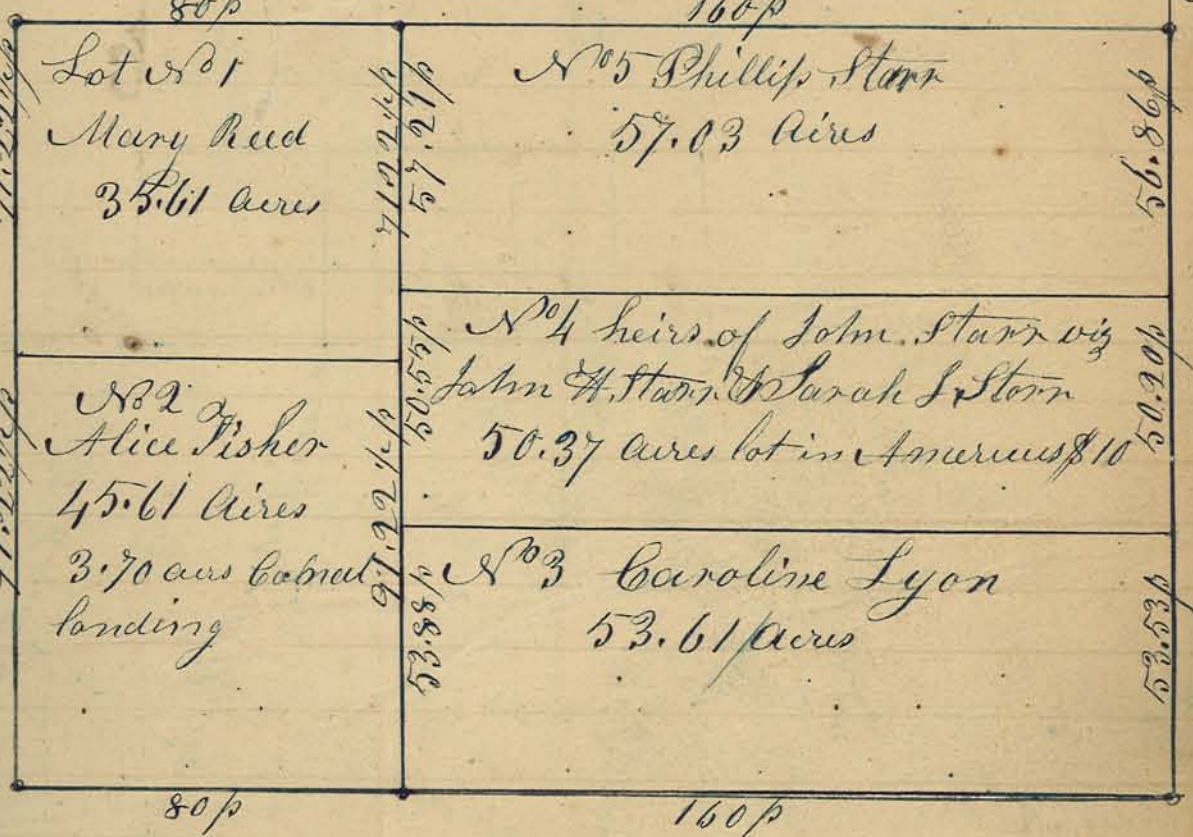

Scale of 40 poles to an inch

731.

A plot of the center line of Section 12. in T 24 N° of Range 5 W Subdivided at the request of Peirce, Sheets, Alexander, and Potter July 17th 1856

W. J. Snoddy C. S.



At the request of Leonard Becker and others I proceed on the 30th day of September 1856 to reestablish the Section Corner between 1 & 12 & 6 & 7 in T 24 R 3 & 4 W which Corner being previously set by Ezekiel Timmons but not recorded

W S Snoddy C.E.

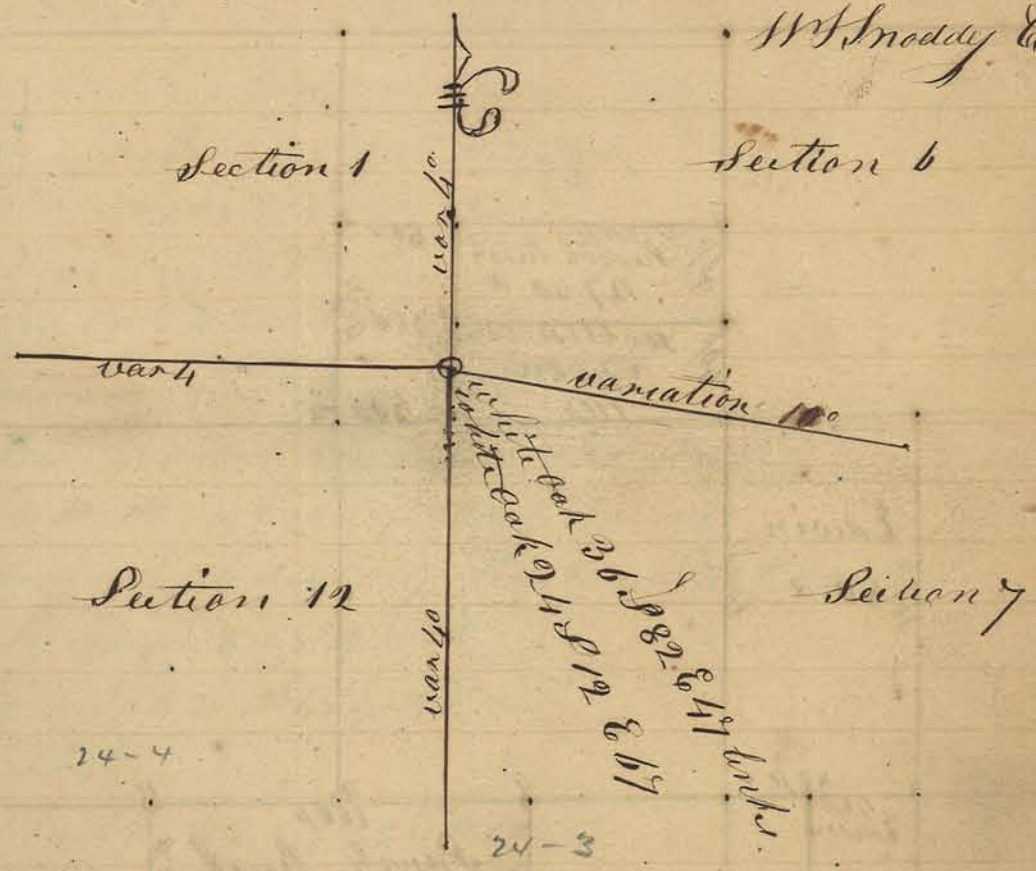

A plot of part of Section 6.7.8 in T 24 S of R 3 W Surveyed and subdivided among the Heirs of Moses Rush Dec'd at the request of the Heirs September 29 & 30 1856

W Woody C. S.

No of Stations and witness trees
No 1 w Oak 30 N 18 E 318
Elm S 58 E 67 1/2
No 2 w Oak 22 S 53 E 43
w Oak 20 N 47 w 33
No 3 willow 8 N 75 E 7
Red Oak 24 S 41 1/2 w 63
No 4 Original see field notes
No 5 Hickory 6 N 58 w 38
Jack Oak 5 N 25 E 33
No 6 Jack Oak 4 N 24 E 17
No 7 Hickory 3 N 73 w 32
No 8 Corner set by previous surveyor
No 9. 11. 20 no Corner made by me
No 10 Corner of 4 Sections Rock with Charcoal
No 12 Sycamore 6 N 9 E 38
Burn Oak 10 S 45 E 50
No 13 Stake
No 14 Jack Oak 8 N 33 E 36
Jack Oak 12 S 39 E 60
No 15 16 17 18 no Corner made
No 19 1/4 Section See Original

The above is a full list of witnesses for opposite page

W. S. Snoddy C. S.

A plot of land Surveyed by Ezekiel Simmons and plated but not recorded the plots being handed over to me; the ~~same~~ bearing date September 24th 1836

A plot of the S. W. qr of Section 35 and the N. fraction of Section 2 ~~attin~~ S. W. qr of Section 35 in T 23 N of R 3 w and the North fraction of the N. W. qr of Section 2 in T 22 N of R 3 w 2 Meredian Surveyed at the request of William I Snoddy by Ezekiel Simmons C. S.

Copyed by W I Snoddy C S

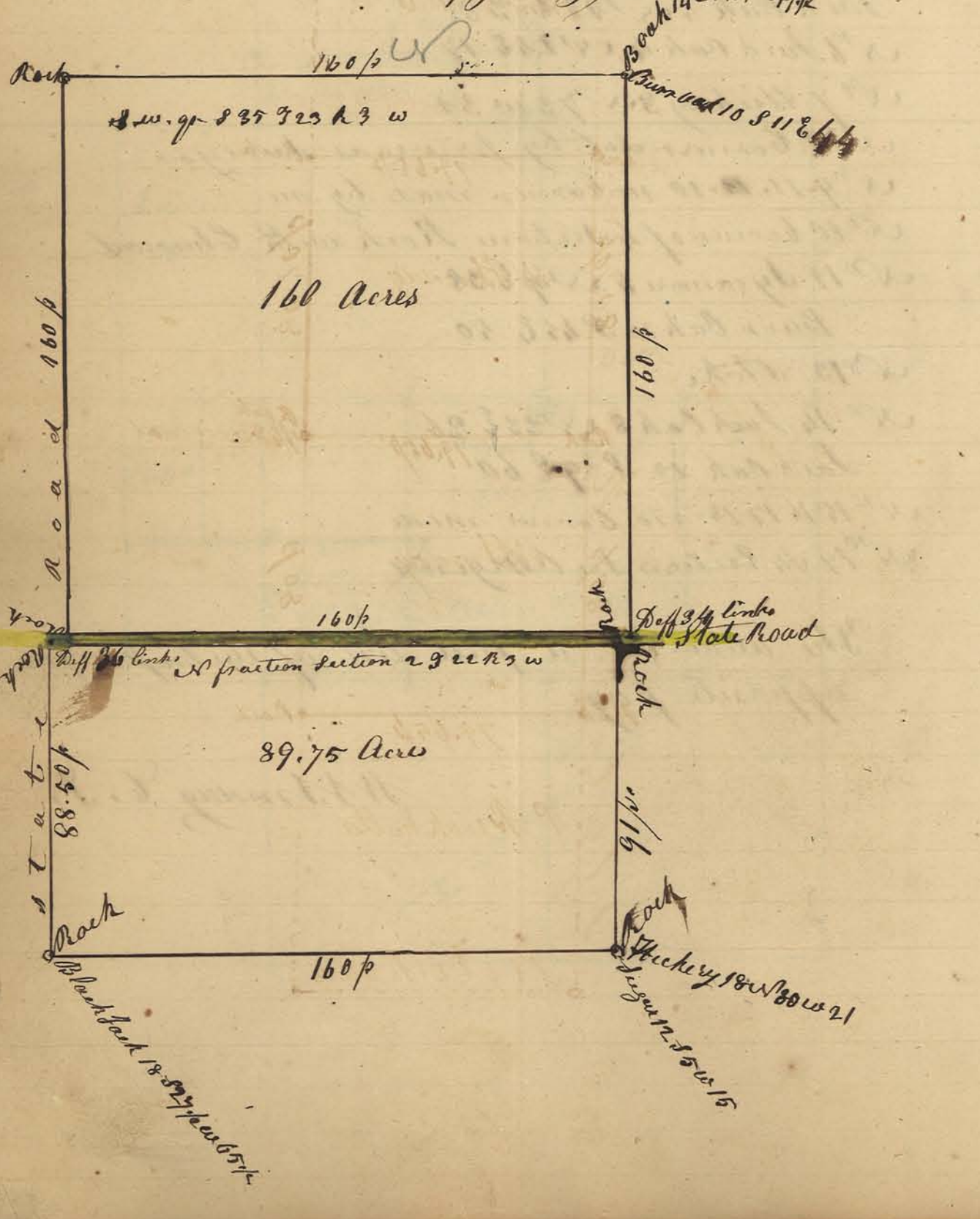

A plot of land belonging to W F Snoddy
Surveyed August 12th 1856 by A. N. Snoddy Deputy
being the N. 1/2 of the E. 1/2 of the S. E. qr and the south 1/2
of the E. 1/2 of the N. E. qr of Section 35 in T 23 N of
R 3 W of 2 Meridian and Recorded by
W F Snoddy C. S.



137

A plot of part of Section 5 T 22 S R 3 W Surveyed for Thomas Rayal October 13th 1856

W. Smedley C.S.

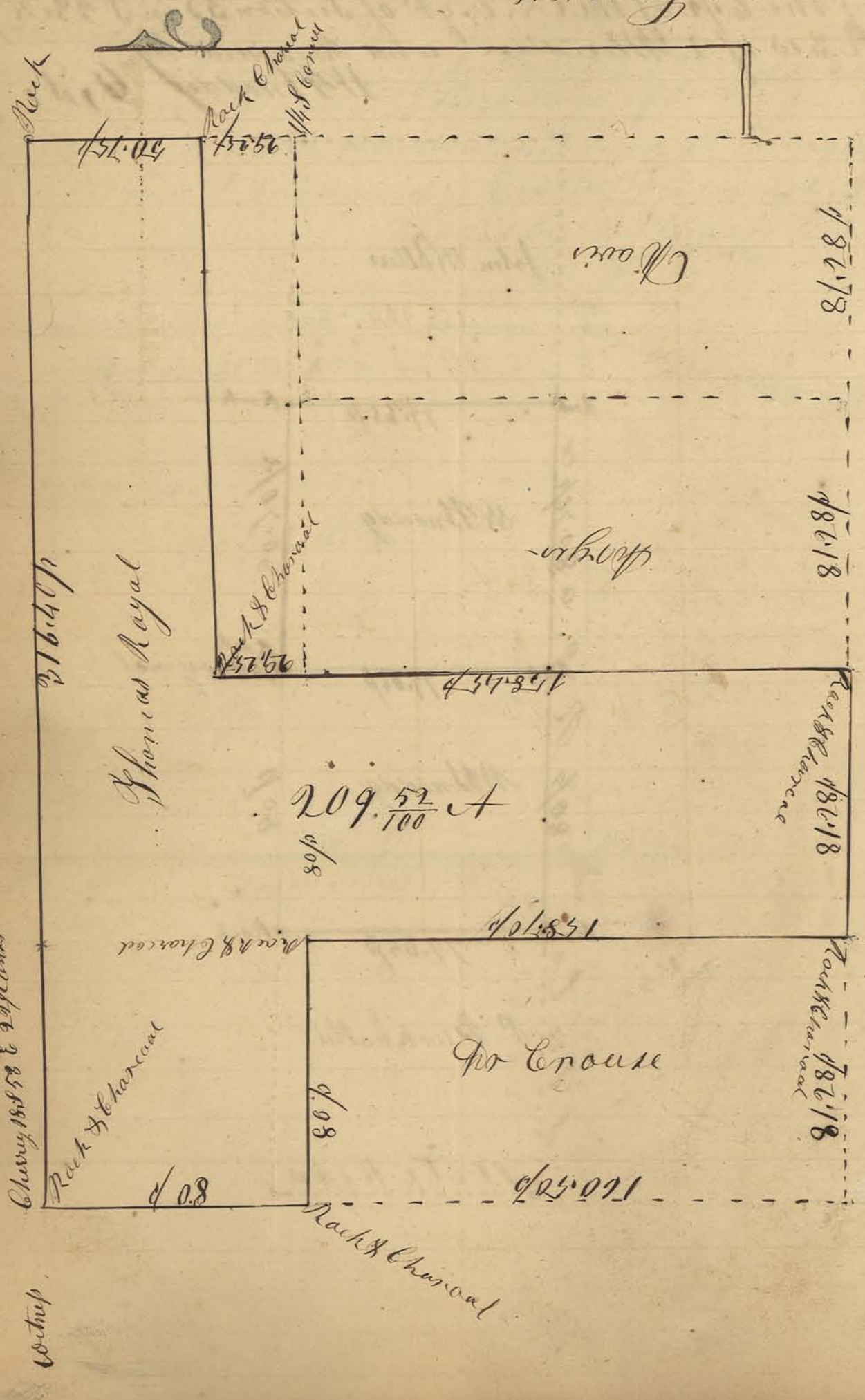

A plot of part of Section 5 T 22 S R 3 W Surveyed for William Dwyer Oct 13th 1856

S W Woodley C. S.

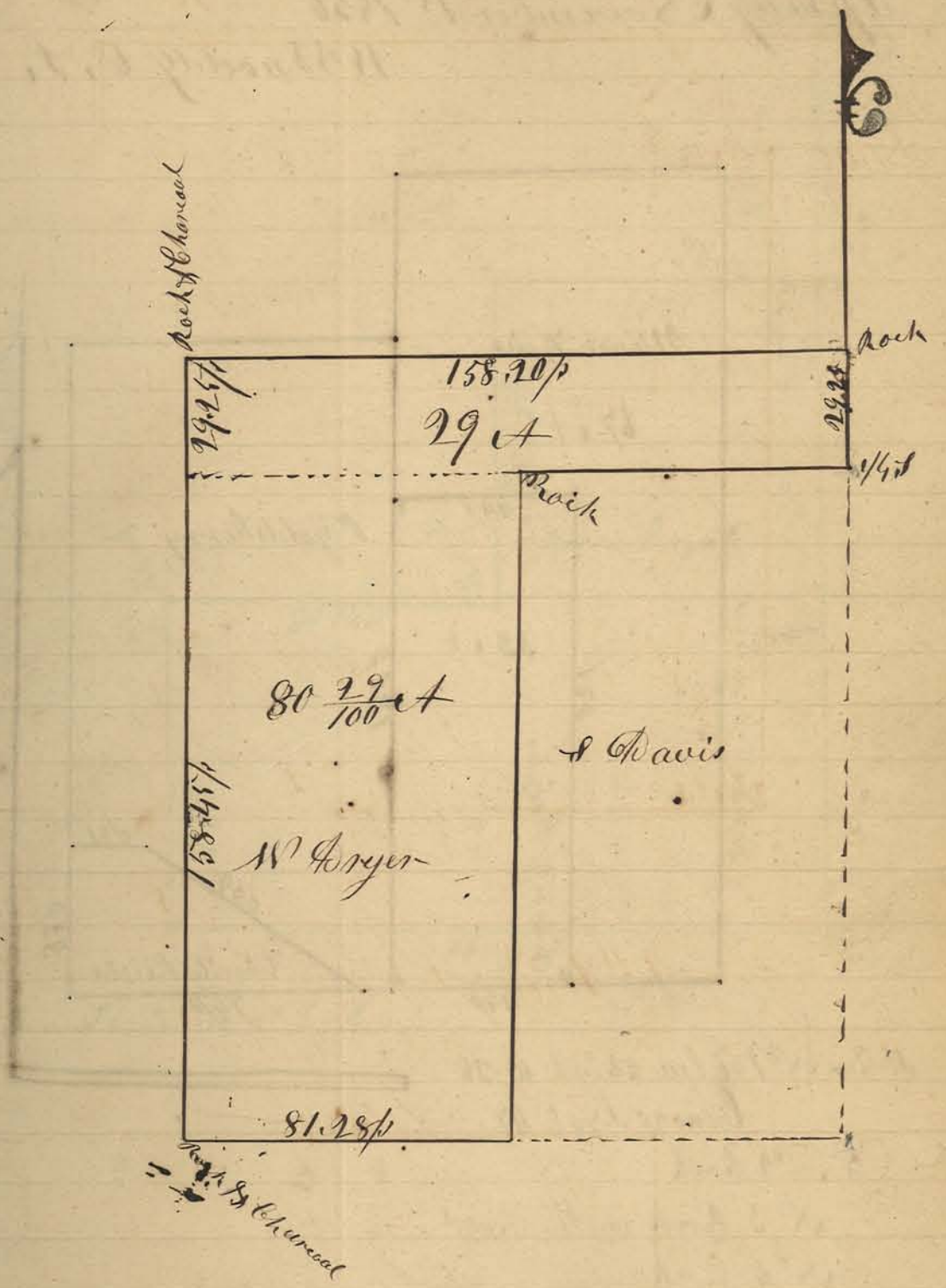

139

A plot of part of the S w qr of Section 20 in T 22 S of R 3 w Surveyed and divided By order of Court among the Heirs of C. Spring November 1st 1856

W B Snoddy C. S.

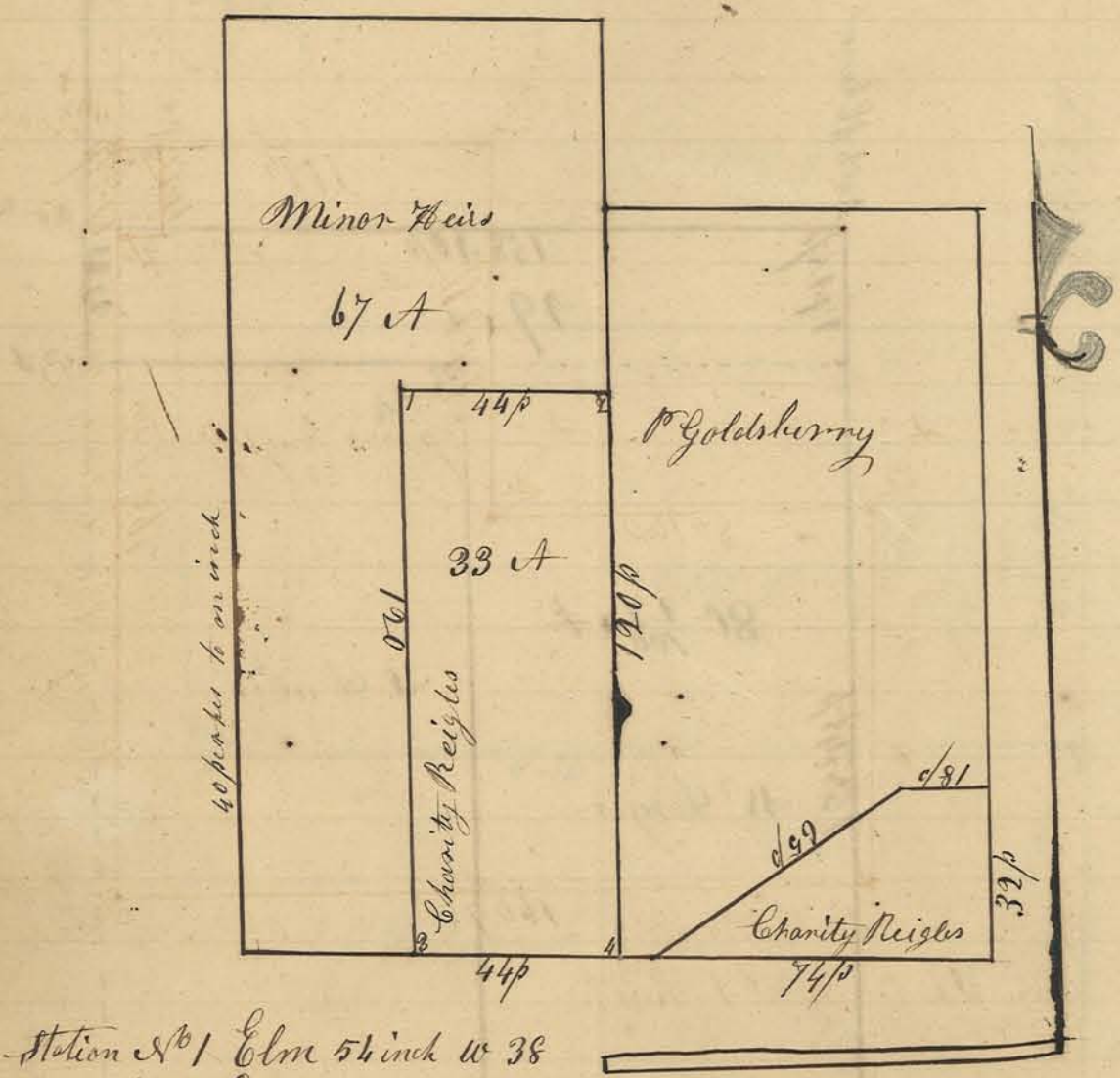

Station No 1 Elm 54 inch w 38
Elm 20 S 79 E 47
No 2 Rock
No 3 Rock in the Road
No 4 Rock

A plot of part of the South E. qr of S12 in T22 N of Range 3 w 2 M surveyed at the request of Cyrus Bayless No 3d 1856

W F Snoady C.S.

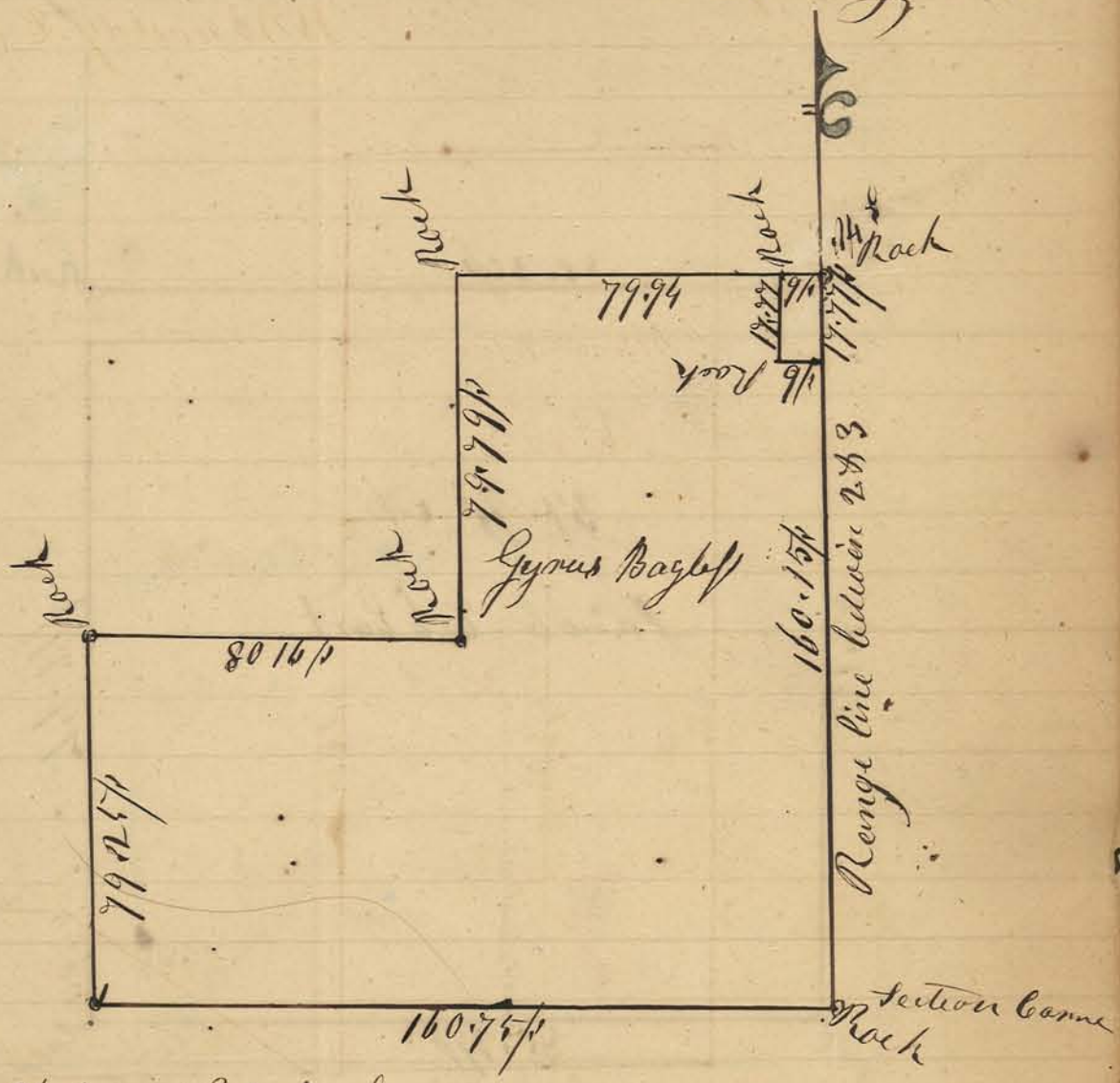

Station No 1 Rock

A plot of the N ½ of the W ½ of the South East qr of S 12 in T 22 S of R 3 W Surveyed at the request of Jacob Eckhart November 3d 1856

W F Moody C. S.

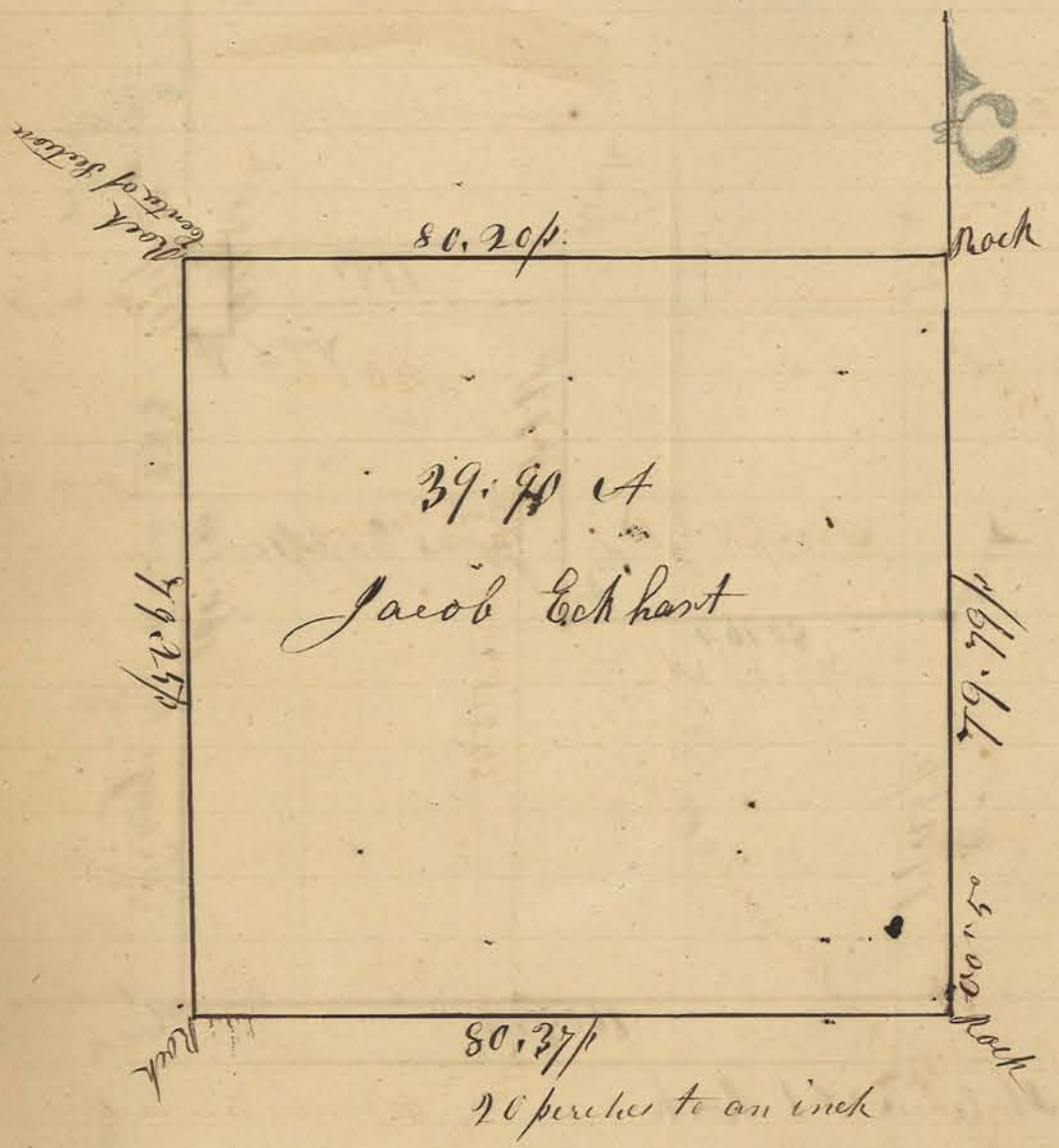

A plot of the west half and part of the E half of the N.E. qr of Sution 12 in T 22 N R 3 W Surveyed for Joseph Glick November 3d 1856

W H Snoddy C. S.

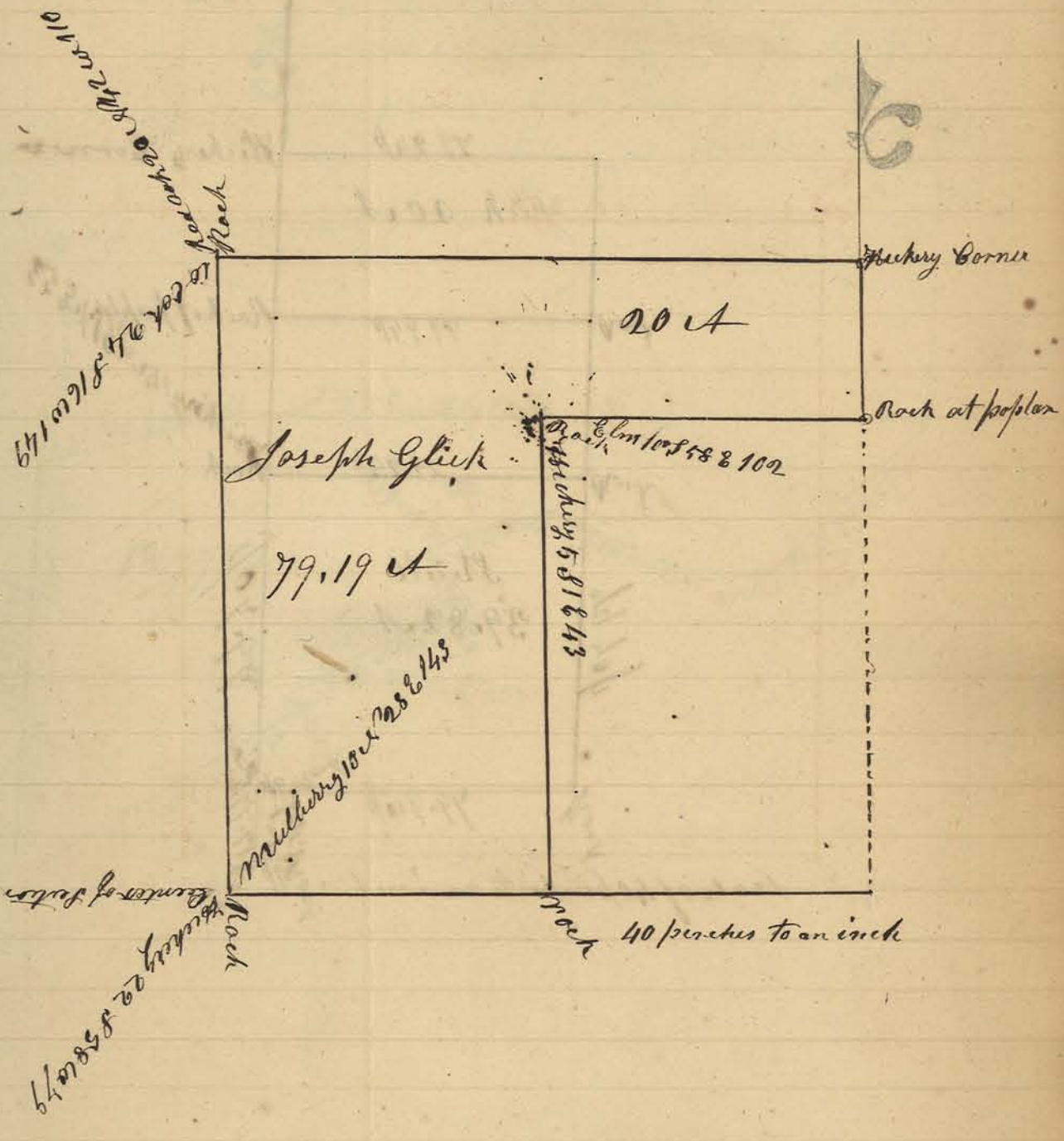

143

A plot of the E½ of the N.E. ¼ of Sec 12 in T 22 R 3 W
Surveyed at the request of Joseph Steele
Nov 3rd 1856

W H Snoddy C.S.

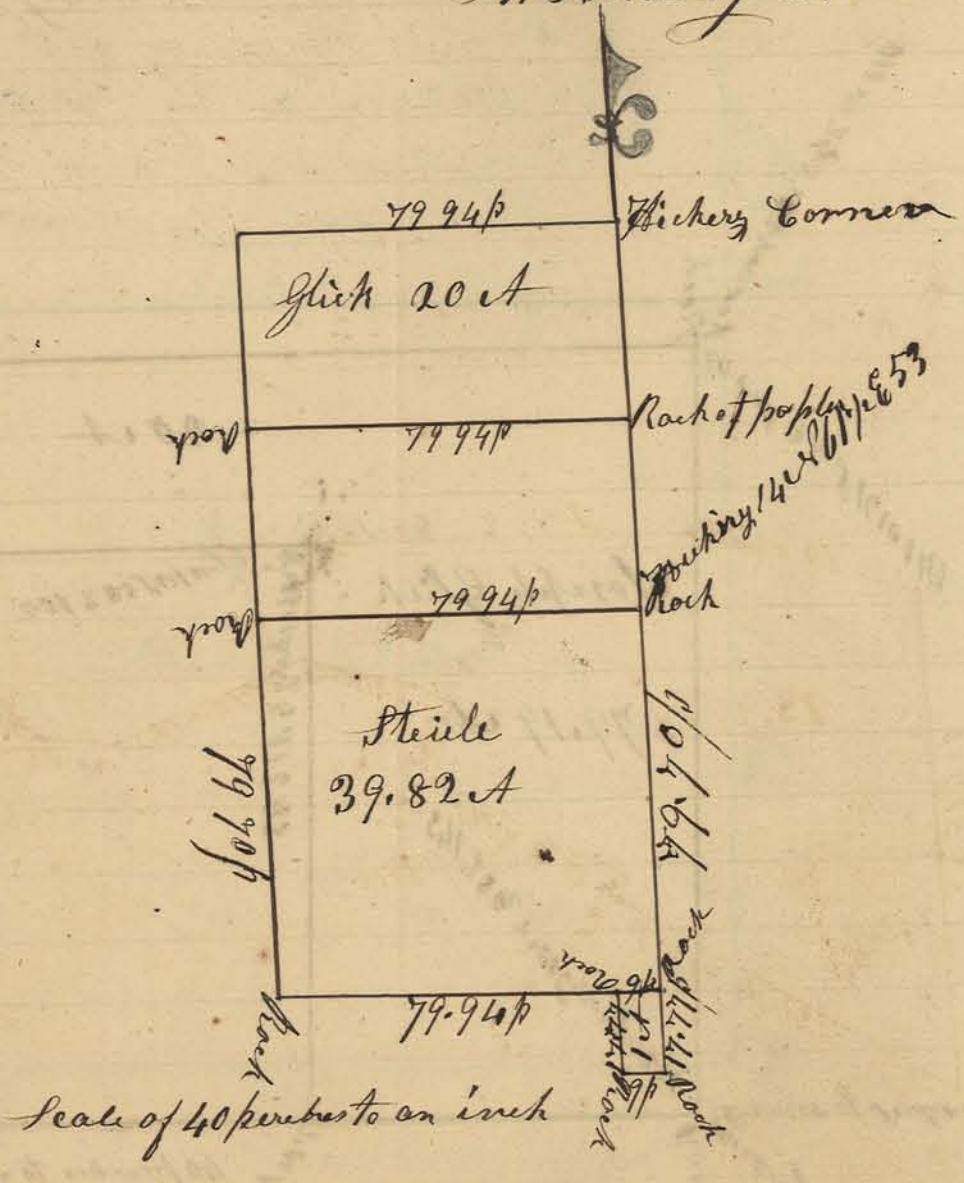

A plat of land surveyed at the request of Joseph Ryan being a part of the N.E. qr of Section 25 in T 22 N of R 3 W
Oct 24th 1856 W B Snoddy C.S.

Aug 10-88. I located N.W cor of plat- below on the evidence given by Joseph App and found west line to be of length as shown in pencil.

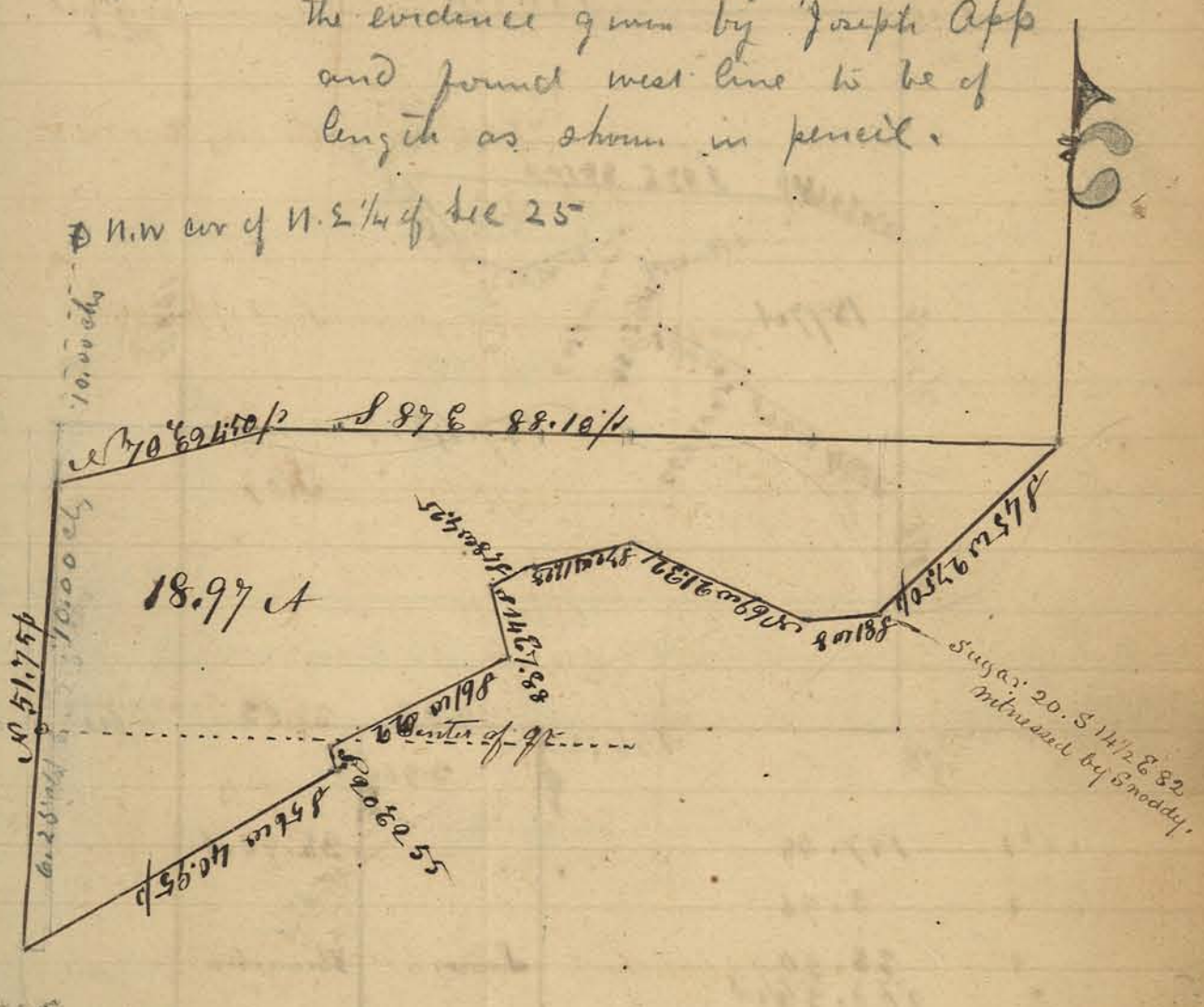

22

145

A plat of the N. E. qr and E. ½ of the South East qr of S 25 in T 22 N of R 3 w surveyed for Taylor Heavelon Oct 23 1856

W. F. Snoddy C. S.

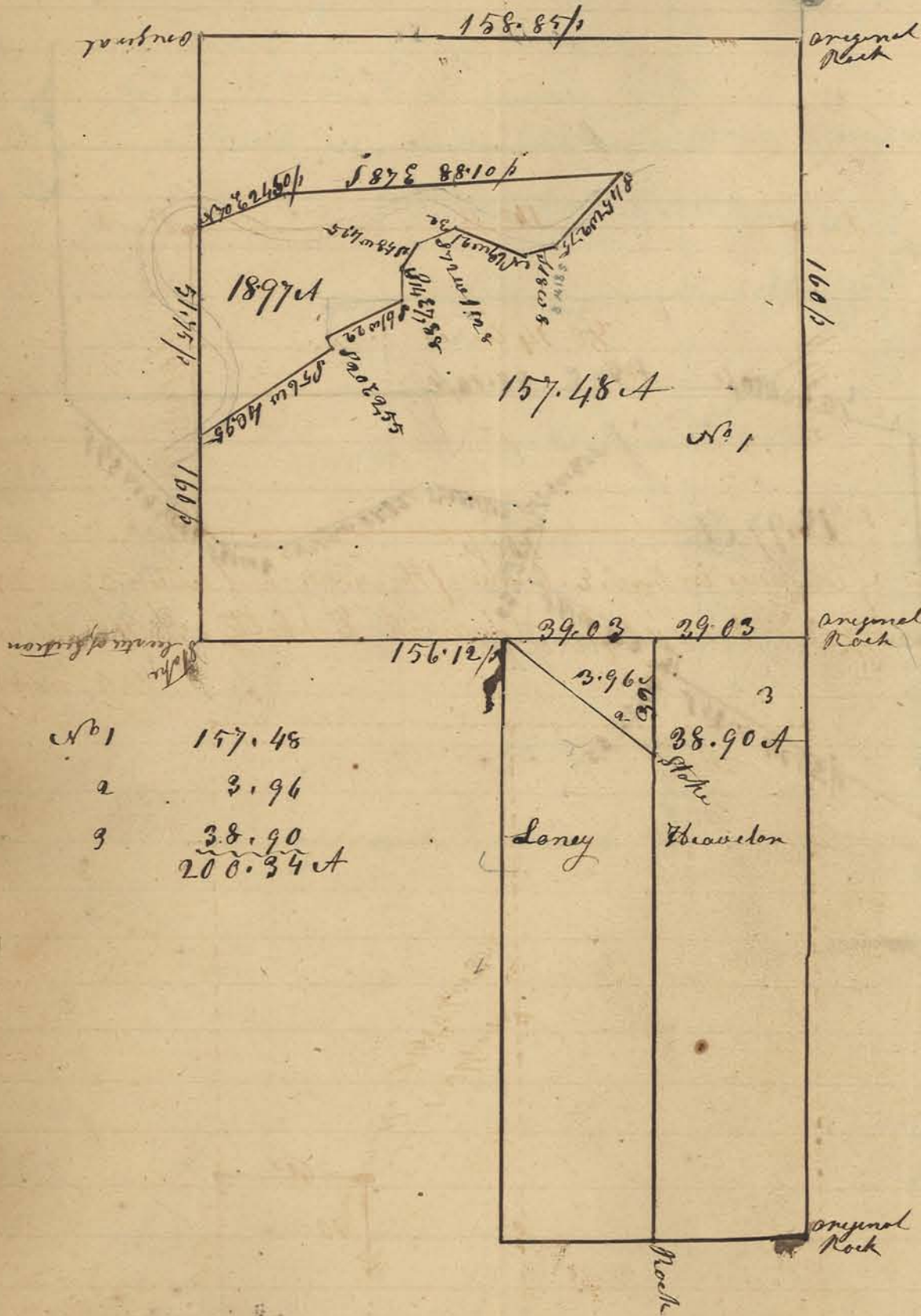

No 1	157.48
2	3.96
3	38.90
	200.34 A

A plot of the South half of the N.E. qr of Section 28 T 22 N of R 3 w
Surveyed at the request of Frederick Eckholtz Nov 11th 1856
W H Moody C.S.



A plot of ten acres in the S.E. corner of the N.W. qr of Section 27 in T 22
N of Range 3 w Surveyed for Frederick Eckholtz Nov 11th 1856
W H Moody C.S.

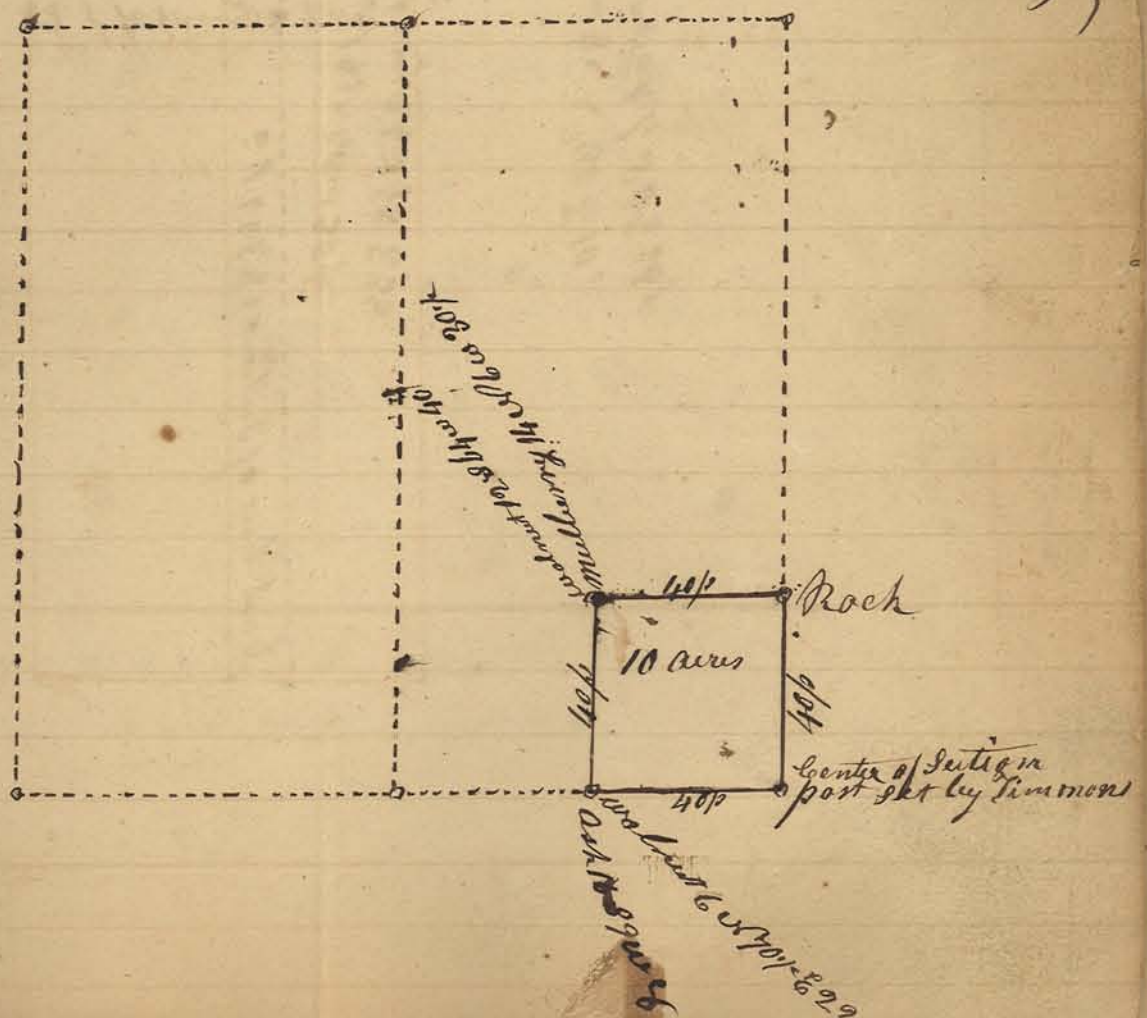

147

A plot of land surveyed for Henery Wells being a part of Richardville reserve commencing 23.22 ch West of fraction Corner North of the N.E. Corner of Section 28 T 22 R 3 Nov 11th 1876

W. A. Snoddy C.S.



A plot of part of Section 10 in T. 22 N. of R 3 W 2 PM
Surveyed and platted for Dr D. H. Crouse Feb 15th 1857
and Recorded by me at the request of Dr Crouse
Nov 2d 1856 W T Snoddy C. S.

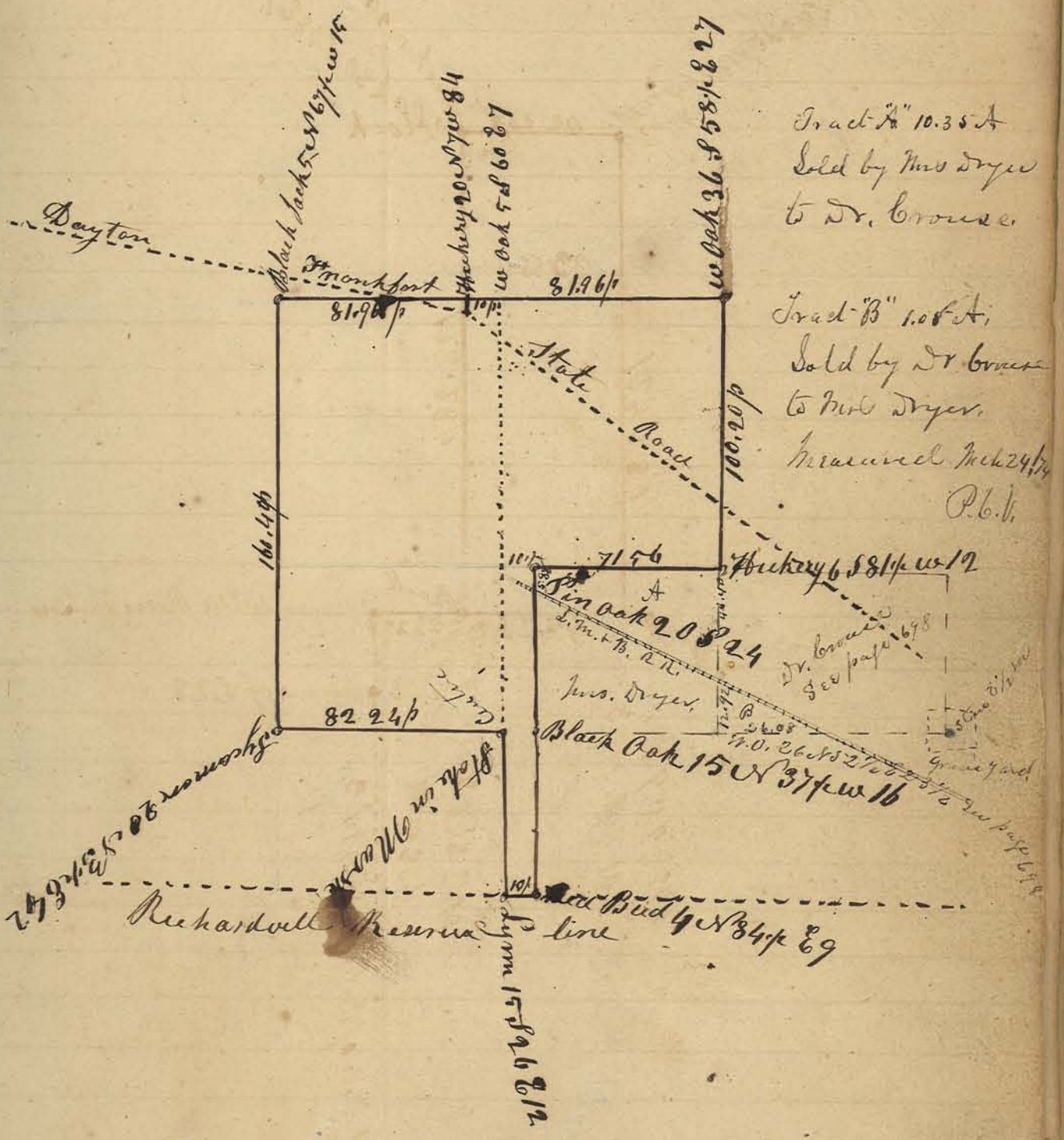

The above was surveyed By Ezekiel Timmons C. S.
and Recorded by W T Snoddy C. S.

The plats copied into this book upon the following pages, was done by order of the Board of County Commissioners. They embrace all the plats which I have been able to collect from the surveys of former County Surveyors, and which through neglect have never been recorded.

A plat of a tract of land surveyed by the undersigned for William Smith. being the North East half of Section No. five in Burnetts Reserve below the mouth of Tippecanoe River in the County of Tippecanoe. State of Indiana.

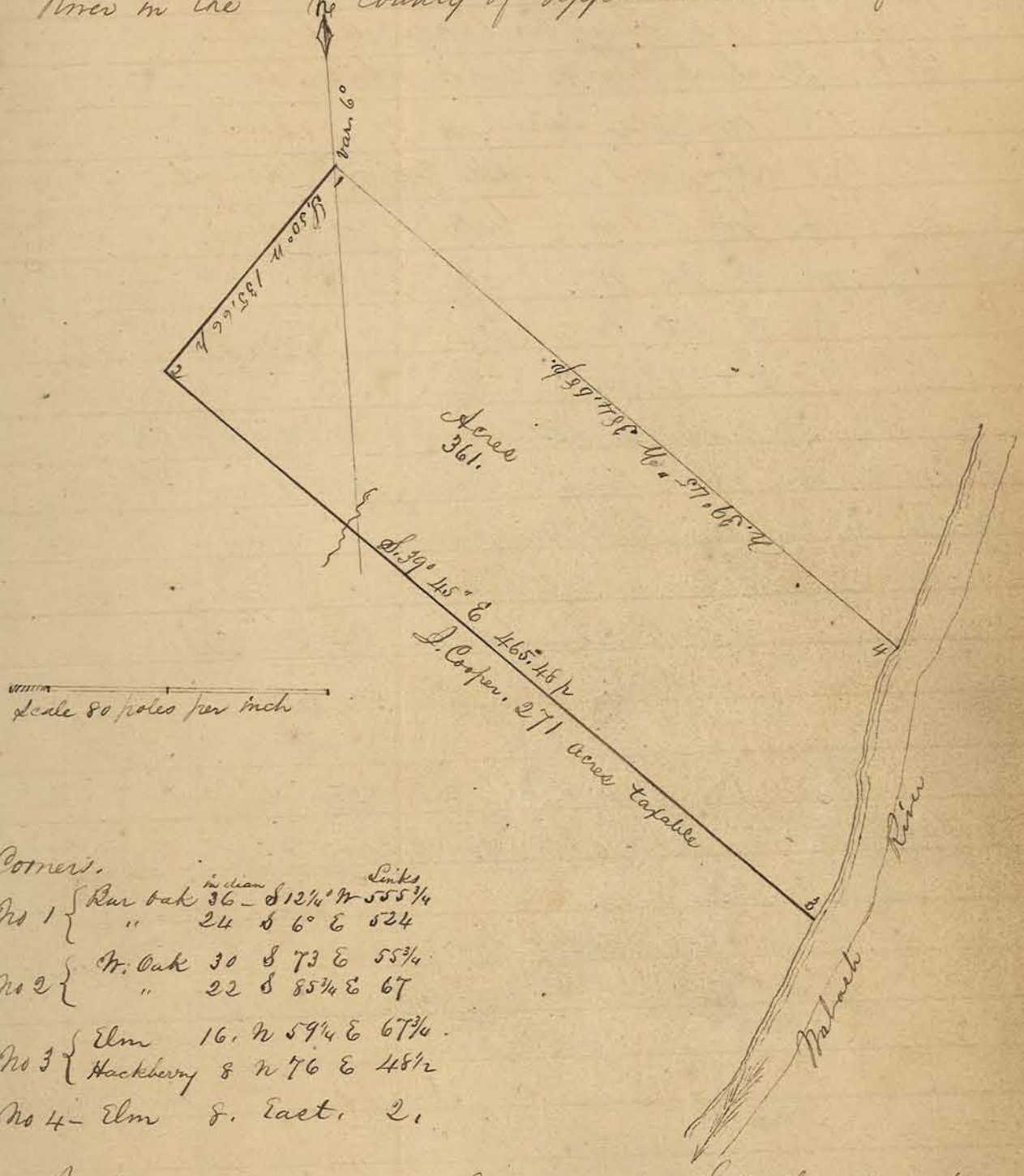

Corners.

					Links
No 1	Bur oak	36	Indian	S 12¼° W	55 5¼
	"	24		S 6° E	52 4
No 2	W. Oak	30		S 73 E	55¾
	"	22		S 85¼ E	67
No 3	Elm	16.		N 59¼ E	67¾.
	Hackberry	8		N 76 E	48½
No 4	Elm	8.		East.	2.

I the undersigned do hereby certify that the above is a plat of a Survey (with the exception of the meanders of the River) which I took from an old plat) done by me for William Smith Surveyed June 23rd A.D. 1830.

L. B. Stockton, C. Surveyor.

Book E. 490. 491 [illegible]

A Correct Copy from original plat.
March 9th 1857

Wm Severin C.S.

Minutes of the Survey of General
Wm H. Harrisons. Battle Ground.
By Appⁿ of Hiram Allen.

			poles.
1.	S	27¾ W	30
2	S	62¼ E	4
3	N	52 E	120.50
4	N	32 W	59
5	S	35 W	30
6	S	26 W	52
7	S.	27¾ W	28¼

Containing 25.08 Acres. 25.08

Beginning Corner is 44 poles East of the N W Corner of S 23 & the N W Corner of Sec 26. T. 24 N. R 4 W.

Hiram Allen
John do.

note.
The above field notes are found among the papers of L. B. Stockton Esq C.S. and are not signed.

A Correct copy from original Notes

John Severin C.S.

March 9th 1857.

Plat of the lands belonging to the estate of John Kennedy of Tippecanoe County, Ind. dec'd. embracing the N W 1/4 of the W 1/2 of the N E 1/4; and the S W 1/4 of the N W 1/4: and the E 1/2 of the N W 1/4 of Section 34, in Town 22 N. of Range 6 West.

Surveyed and Platted by

E Timmons C S.

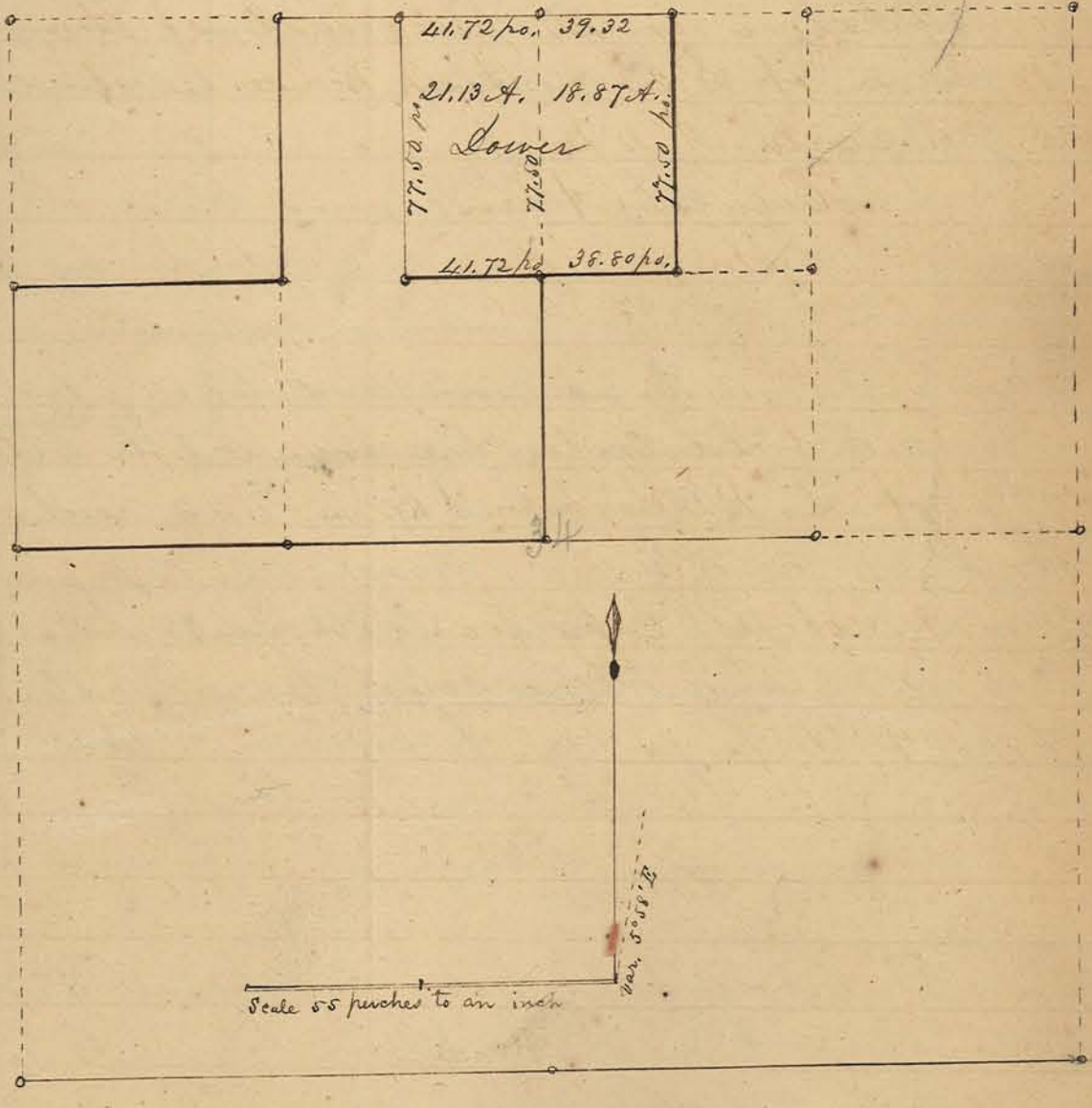

A correct copy from original plat;

March 9th 1857.

John Levering C S

From Wm. Heaton and Rachel his wife to David H. Cochran. Beginning at the NW corner of the SW qr of Section 17 in T. 22. R 3 W. and running East with the usual va. 46.24 poles, thence S 45¾ W 37 poles, thence S 70° W 21 poles, thence North 32.96 poles to the place of beginning, containing 5.74 —

Surveyed 19th May 1832 —

Deed drawn and delivered

Note, The above field notes are found among the papers of L. B. Stockton, former CS. and are not signed —

A Correct copy from original notes.

March 9th 1857 — John Levering CS

a/50

From David H. Cochran (and) Rhody his wife to Wm. Heaton, Beginning at the SE corner of the NW qr of S 17. in T. 22 north, of R 3 W and running north 42.96 p: thence West 16 p: thence South 14.72 poles; thence S 28¾° W 32.64 poles: thence East 32. poles, to the place of beginning. containing 5.74 Acres. more or less.

Deed drawn & delivered —

Note. The above field notes are found among the papers of L. B. Stockton. former C.S. and are not signed.

A Correct copy from original notes

March 9th 1857 — John Levering CS

Plat of Seminary Lot. Surveyed and Corners established

June 10th 1847. E. Timmons C.S.

See page 323.



South

N.B. The above is not laid down by any regular scale.

A correct Copy from an original plat.

March 9th 1857. John Levering C.S.

Section 4 in Burnetts Reservation at Tippecanoe - Survey March 30th 1850

(Shaws' Estate) T 24 R 4

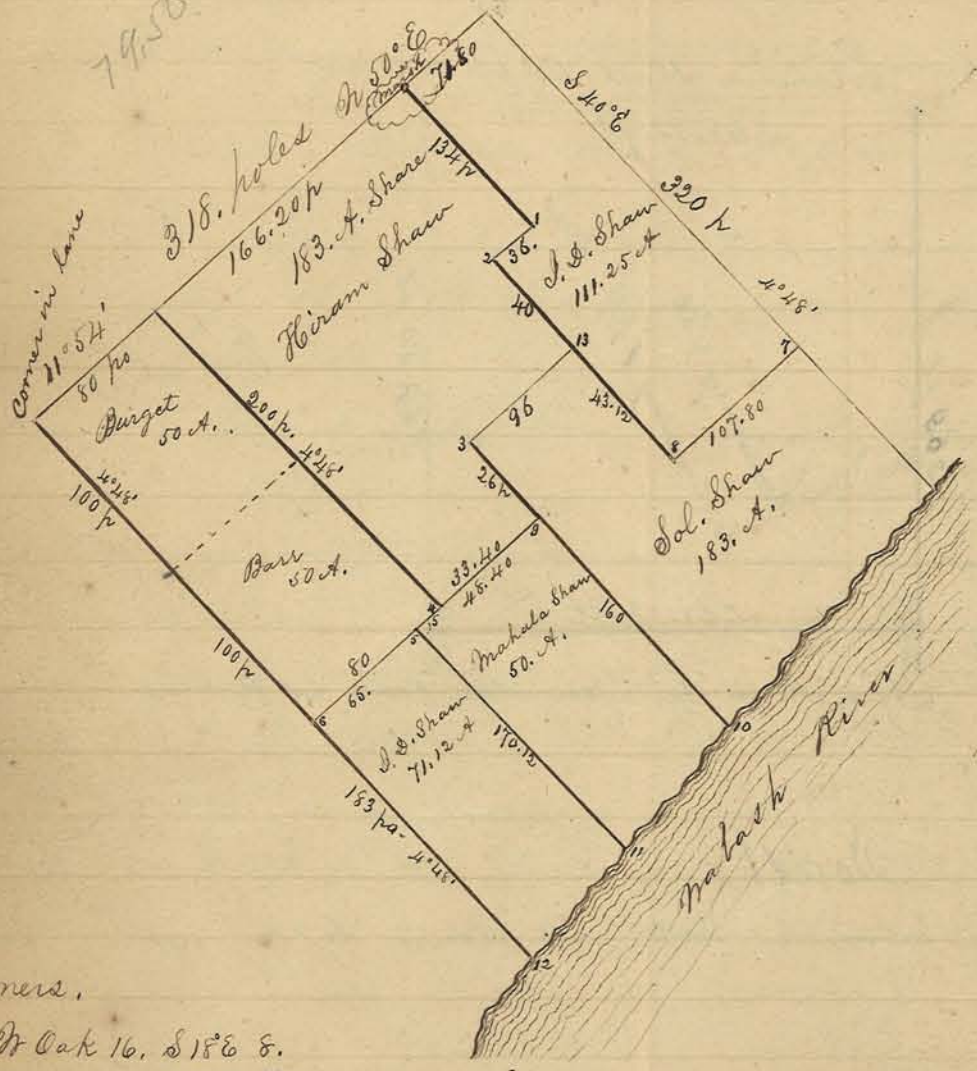

Corners.

1 – W Oak 16. S 18° E.
2 W. Oak 24 S 62° E 17½
3 Hickory 20 S. 67° W 15
4 " 40 N 5½° E 39
5 W. Oak 30 S 76° E 14
6 " 24 N 50° W 29
7 Blk Jack 6 N 59½ E 21–
8 W Oak 30 N 73° E 13
9 Hickory 5 S 43½ E 12
10 Cottonwood 30. N 59 E 60
11 2 Buckeyes from same root N 35° E 40 –
12 Burr O. 15 N 44½° E 33–
13. W Oak 30 S 4½° W 27.

This plat was found among the papers of E Timmons, and is not signed –

A Correct Copy

John Severing CS

March 9th 1857 –

Plat of Section one. Town 22 N.
R 5 W.

N.



No 1 — Hickory 14 in N 58° W 18 links
N. Oak 20 " S 13° W 40 "

Corners — 1	—	27	North	32 "
	N. Oak	30	S 76° W	63 "
2	"	18	N 65° W	63 "
	Hickory	12	N 88 E	41
3	N Oak	20	S 50° E	90
	"	24	N 68° W	119
4	"	9	S. 4° W	50
	Hickory	12	N 49° E	22

This plat was found among E. Simmons papers. and is not signed —

A correct copy

John Severin C S

March 9th 1857

Notes taken in Section 26 Township 22 N. R 6 W.

Tippecanoe County Indiana

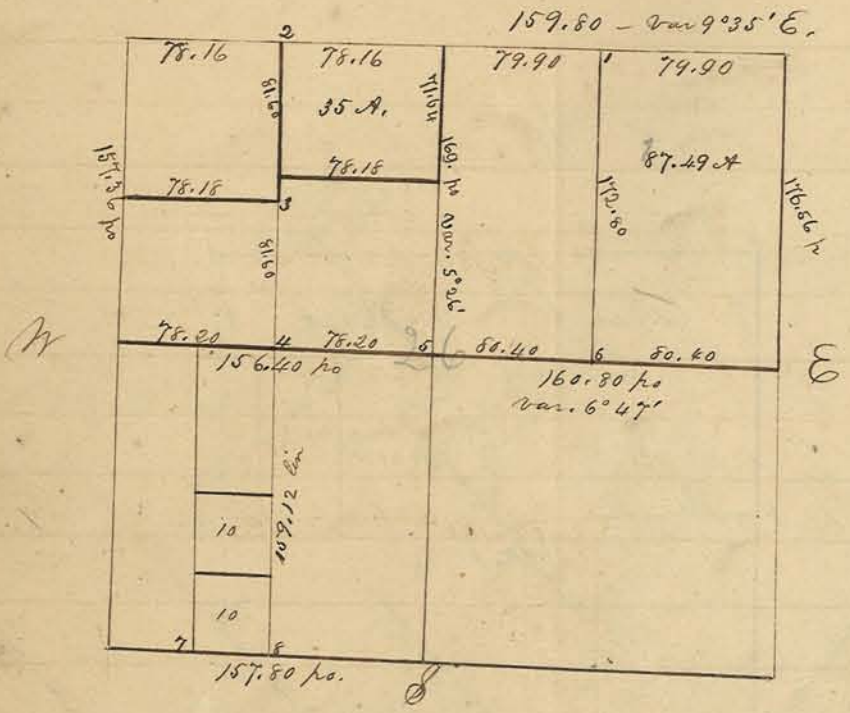

Stations –

1	White Oak. diam 22.	S 40° W	18 links
	Red "	24	N 30° E 28
2	White "	24	S 7½ W 9½
3	Black "	16	South 23
4	Hickory –	10	S 45½ E 4½
	"	4	S 65¾ E 4
5	Red Oak –	5	N 2° E 23
6	" "	5	N 89° W 15½
	Hickory –	4	S 11 W 6½
7	White Oak –	18	N 38½ W 19
	Poplar –	4	N 58° E 6
8	White Oak –	6	S 83¼ W 6
	Hickory –	8	S 32 E 12½ –

See pr. 239

This plat was found among the papers of E Simmons – and is not signed –

A Correct Copy –

March 9 1857 – John Severing C.S.

Plat of Land. Browning's Heirs -

Surveyed Feb. 17 & 18th 1846,

34:22:3

" 23 "

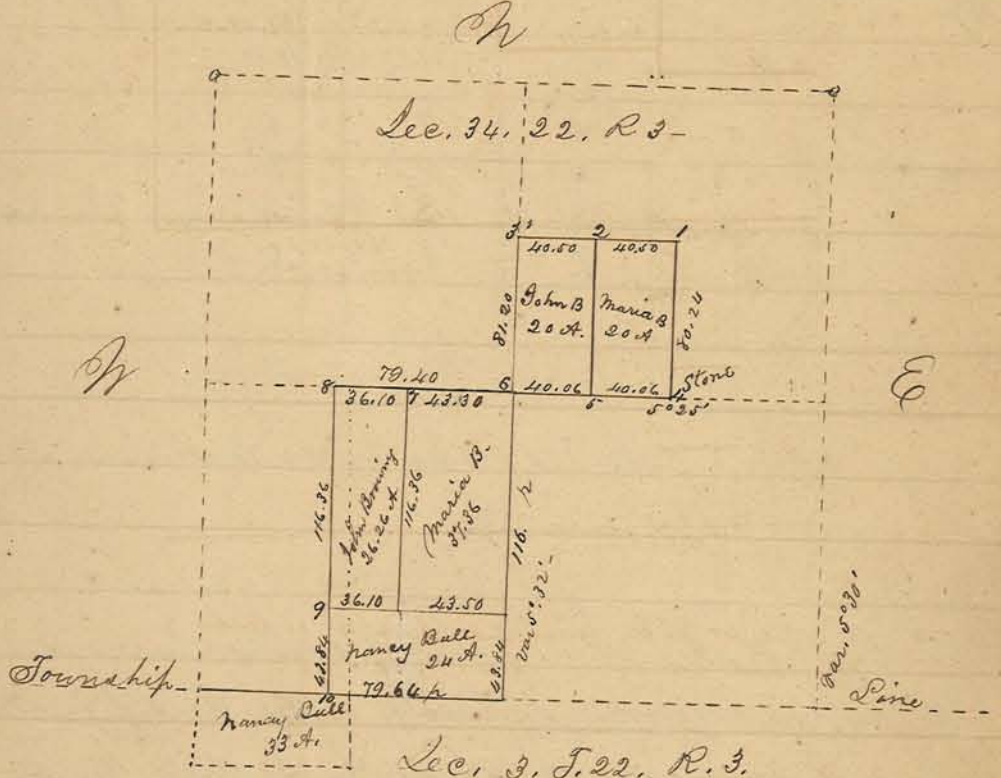

Corners,

1 { Beech 24 S 20½ E 27
" 20 N 79¼ W 32.
2 - Maple 16. N 88½ W 6
3 Sugar 16 S 13½ E 50
4 Hickory N 0° 30' E 52
5 Red O. Stump 30. N 20 W 16
6 W. Oak 12 S. 13 E 36
~~ Sugar 18 N 52¼ W 45
7 - Buckeye 18 N 13½ E 57
8 - Sugar 24 S 58½ W 35
9 Maple 6 S 62½ W 9
10 Red Oak. 24. S 54½ W 34½

This plat was found among the papers of E Simmons. and is not Signed

A Correct Copy -

John Severin C.S.

March 9. 1857

"The following is a plat of Section 16. Township 22 N. of Range 5 West. Tippecanoe County. Indiana.

N

W

E

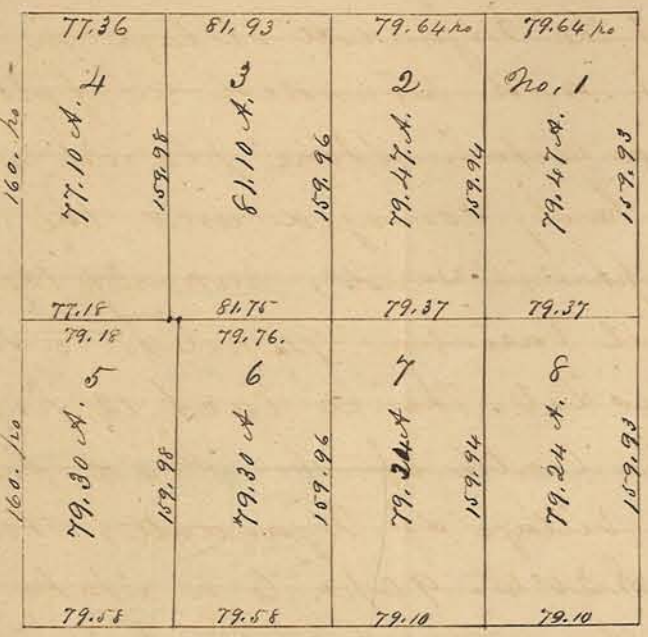

Scale 100 poles to an Inch.

S.

"I Ezekiel Simmons. County Surveyor for Tippecanoe County Indiana. do certify that the above is a correct Plat of Section 16. Township 22 N: of Range 5 West. according to a Survey Made at the instance of the Trustees of said Township.

Given under my hand this 29th day of Nov. 1836.

E. Simmons C.S.

A Correct Copy

John Severing C.S.

Mar 9. 1857.

Surveyed for R. H. Stockwell the following described piece or parcel of Land, embracing part of a certain tract known and designated as the Richardsville Reservation at the Wyandott village in T. 22 N: of Range 3 West and Bounded as follows (to wit) Beginning at a certain Stone placed at the S. W corner of the tract hereby conveyed and the N W corner of — Humphreys' Land, Running thence North with the usual variation. 74 poles. to the Corner of Mrs Mc Georges Lot: thence East 12 po. thence North 10.12 po. to the Centre of the Road leading from Dayton to the Village of Wyandott; thence with said Road S 20° E. 90 po. to a Stake in Humphreys North line: thence West with said line 43.52 po. to the place of beginning — Containing 13.95/100 Acres of Land.

August 15th 1848 — E Simmons, Surr

Diagram of the above tract.

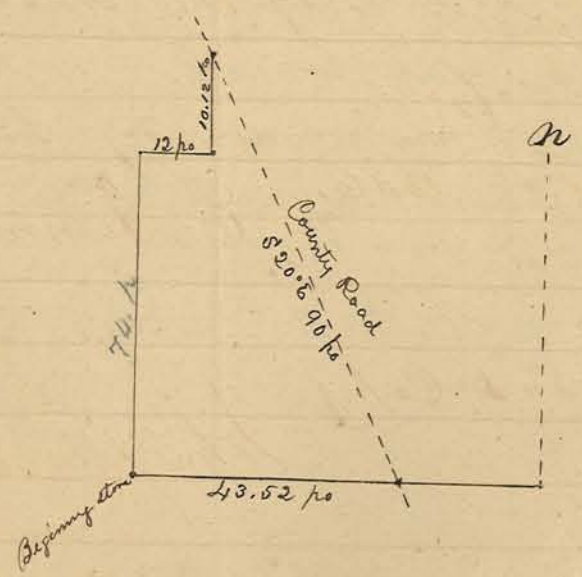

A Correct Copy

John Levering C S

March 1857.

Plat of land Surveyed for Thomas T. Benbridge.

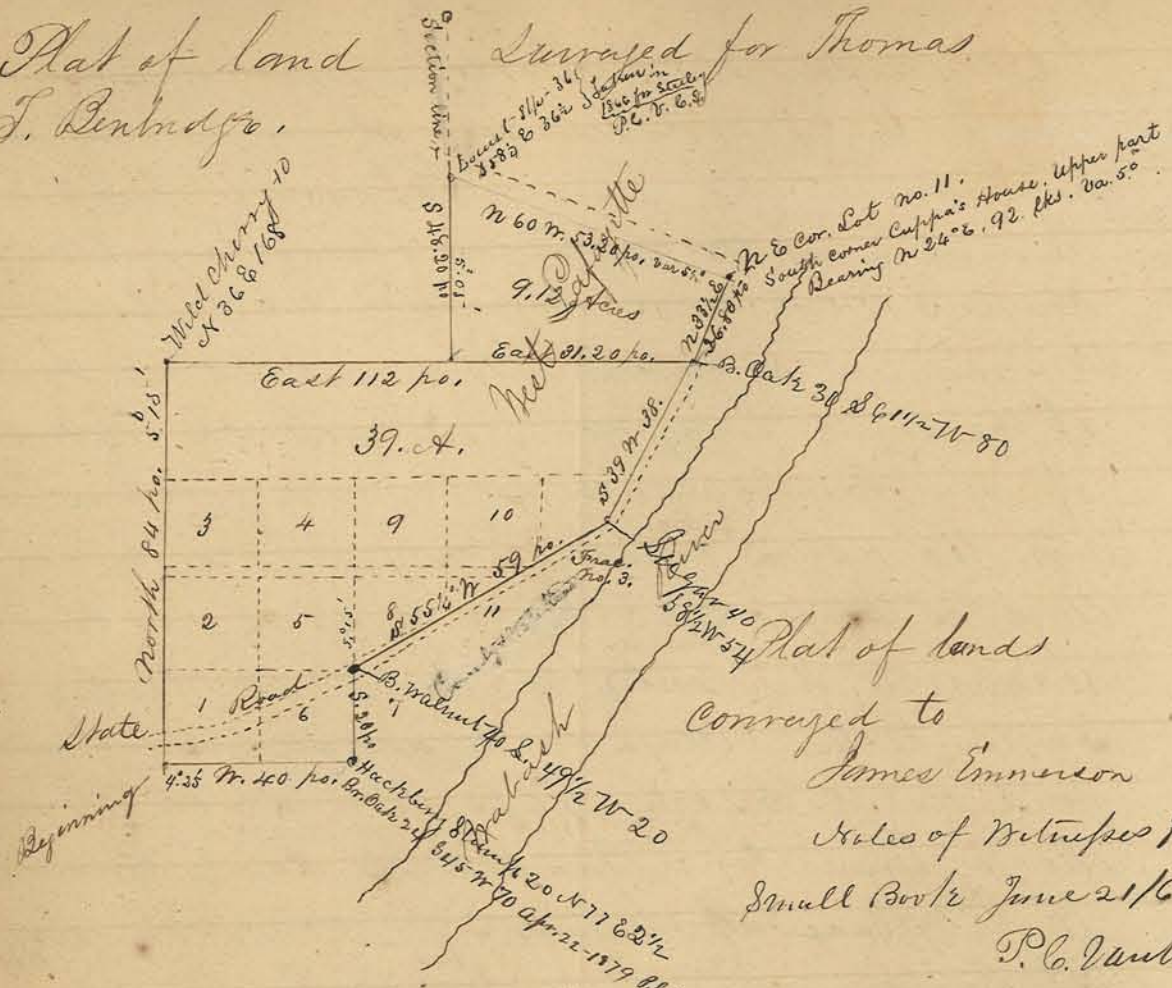

Plat of lands Conveyed to James Emmerson

Notes of Witnesses from Small Book June 21/65

P. C. Vautier C S

The above plat embraces part of the East fraction of NE¼ of Sec. 30. and part of NW fractional quarter of Sec. 29. T 23 N: R 4 West, including the following out lots laid out and Recorded by Augustus M Wylie, to-wit. 1. 2. 3. 4. 5. 6. 7. 8. 9. 10. and bounded as follows. Beginning at the SW corner of Wylies plat, running thence north 84. poles: thence East 112 po. to the margin of the Lafayette and Danville State Road, thence with said Road S 39°30' W 38 po: thence S 55°15' W 59 po. to the NE corner of out-lot no 6: thence south between 6 + 7 - 20 po. thence West 40 po. to the place of beginning. containing 39 acres be the same, more or less

Surveyed June 1st 1846

E Timmons C S

A Correct Copy John Levering C S

March 1857.

Commissioners Report of partition in
estate of N. Murphy.

February 11 1847

Part W. fr. S.W. 1/4 18/22/3

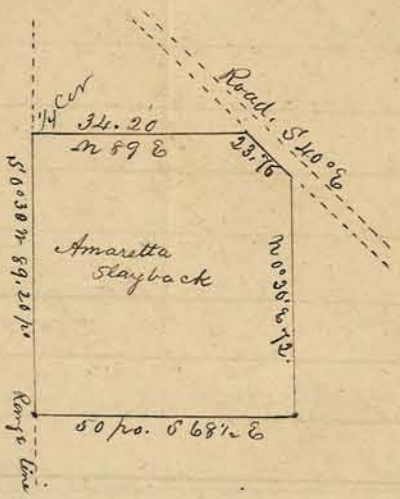

W frac. S W 1/4
Sec 18. T 22. R 3.

Tippecanoe County, Indiana -

We the trustees of the Estate of N. Murphy have impartially divided to Amaretta Slayback, twenty seven acres. Commencing at the State Road on the north line running West to the North West corner and also South to a Walnut row, and also running ~~East~~ with the walnut row. far enough to include twenty seven acres, and also ~~north~~ to the State Road in the center, and also to the place of beginning.

J. B. Hartford
Michael Culver
Robt. Elliott

A Correct Copy, of a
plat found among papers of
E. Simmons -
March 1857. John Severing C.S.

South line of Sec. 26 + 27 in T 24 R 6 W. Surveyed for P Switzer and others. Nov. 9/52.



A Correct Copy of a plat found among the papers of E Simmons, and is not signed, except by endorsement on the reverse side.

John Severing C S'

March 1857.

Plat of the SE¼ of SW¼ of Section 5. in Town 23 N. of Range 4 West. Surveyed for H. L. Ellsworth.

Dec. 21st 1850 - E. Timmons C.S.



Corners.

1. Blk Walnut 5. S 18½ E 46.
2. Hickory 24 N 59° E 33½
3 Burr O. 20 S 78¼° E 27.
4. Original Corner, Brow of Hill.

A Correct Copy

John Severing C.S.

March 1857 -

Grave Yard lot. Surveyed for Henry Isley and others, embracing a part of the S W qr of Section 13. T 23 N. R 4 W. Tippecanoe County Ind.

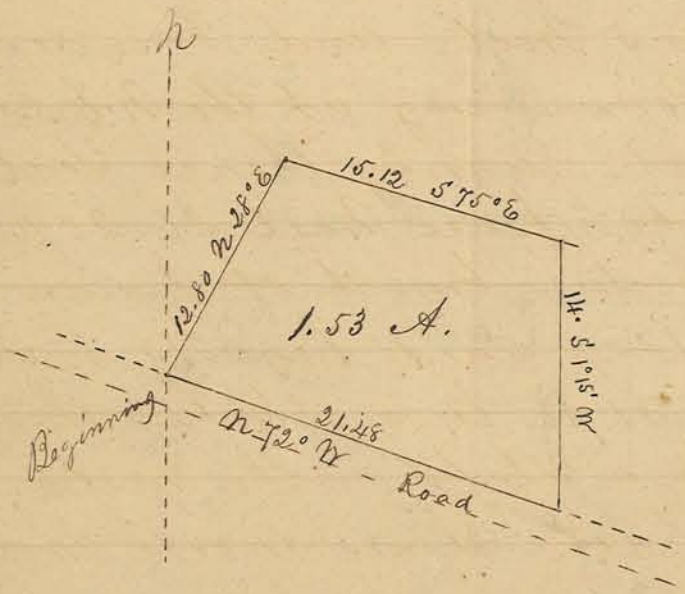

Beginning Corner. Poplar 12. N 29¾° E 30 links
White Oak 40 N 61½ W 35. "

Correct Copy of a plat. found among the papers of E. Timmons

John Severing C.S.

March 1857.

Field Notes of Survey for William Agnew. in Sec. 7. T23 N. R 5 West.

Surveyed for William Agnew the following described piece or parcel of land being part of the N½ of the S E¼ of Section 7. T23 N. of Range 5 West. and bounded as follows (to wit). Commencing at the N E. corner of said tract. running thence South 85.86 poles to a Stake: thence West 26.20 po. to a stake in the Western branch of Indian Creek. thence along said branch in a Northwestern direction 31 po. to a Stake; thence West 31 po. to a Stake in the Western boundary of said lot. thence North with said line 71.56 po. to the N W corner of said tract. thence East 77.44 po. to the place of beginning ~

A correct copy of field notes found among the papers of E. Timmons

John Severing C. S.

March 1857.

Part of W½ of N E¼ Sec. 29. T 23 N. R 4. Surveyed for Chapman guardian for Millers' heirs. Nov. 14th 1849.

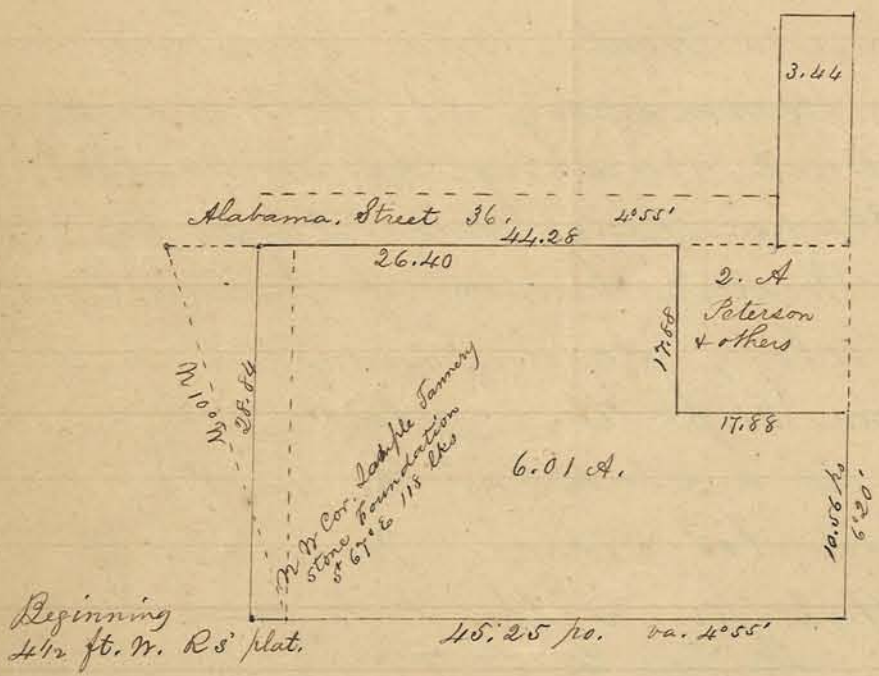

A correct copy of a plat found among the papers of E. Timmons – is not signed –

John Severing C S'

March 1857 –

Plat of a part of the N frac. of the S W fr. 1/4 of Sec. 29 - T 23 N. R 4 E.

Surveyed for D. Rhein. June 10th 1853 -

Now. Eldredges' addition to Lafayette -



A Correct copy. from the papers of E Timmons
March 1857

John Severing C S.

Witnesses to Corner in Section 35. Town 23 N. R 3. West. -

Burr Oak. 14. N 13° 25' E - 22 links
" 10 S 11 E 55½ "

To Center of Section 2. Town 22 N. R 3 West.
Burr Oak. 8. N 51° W 20 -
Sycamore Ash 10. S 69¼ W 27 -

N. D. Snoddy C S.

A Correct Copy from Minutes of
N. D. Snoddy. former C. Surveyor.
March 1857

John Severing C S

Plat of N W¼ of Sec. 17. T21 R. R4 W. – for Carmichael & others

Jan. & Feb 25/47

North

N W¼ Sec 17. T21 N. R4 W.

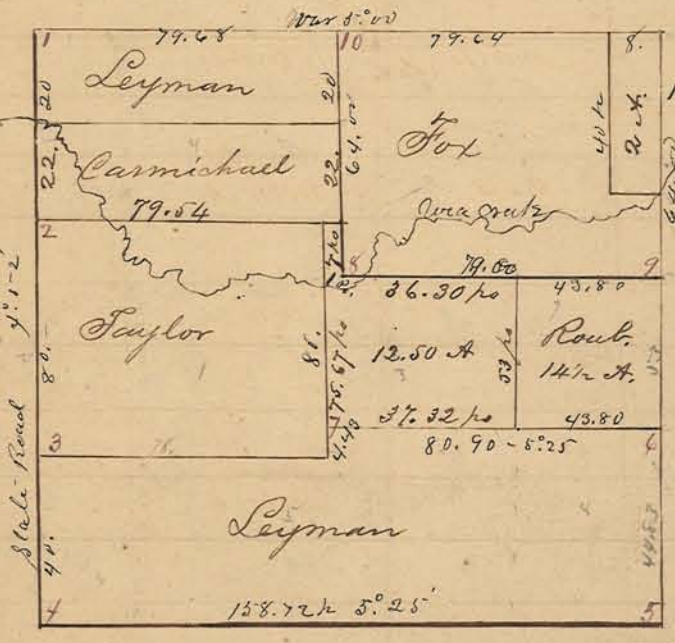

Corners.

1 Bl. Locust – 12 N 13½ W 85 –

3 Red. Oak 5 – N 75 W 40

4. Wh. Oak 5 N 3½ E 67

5 – W. Elm 10 N 28½ E 20
Hickory 5 – N 26½ E 19

4 Hickory 4 0 N 5 3 W 24

7 Hickory 6 S 73½ E 11½

8 White Elm 16 N 40¾ W 21

9 Br. Oak 12 N 23½ W 19

10 Bl. Oak 30 N 60½ W 8½

Distances from Small Birch

June 21/65 –

P. C. Vaulx C.S.

A correct copy of a plat found among the papers of E Simmons.

March 1857. John Severing CS

Estate of Samuel Ulrich (dec'd)

E½ of NW¼ ; E½ of SW¼ & N½ of SE¼ in Part.r 4 Shares.

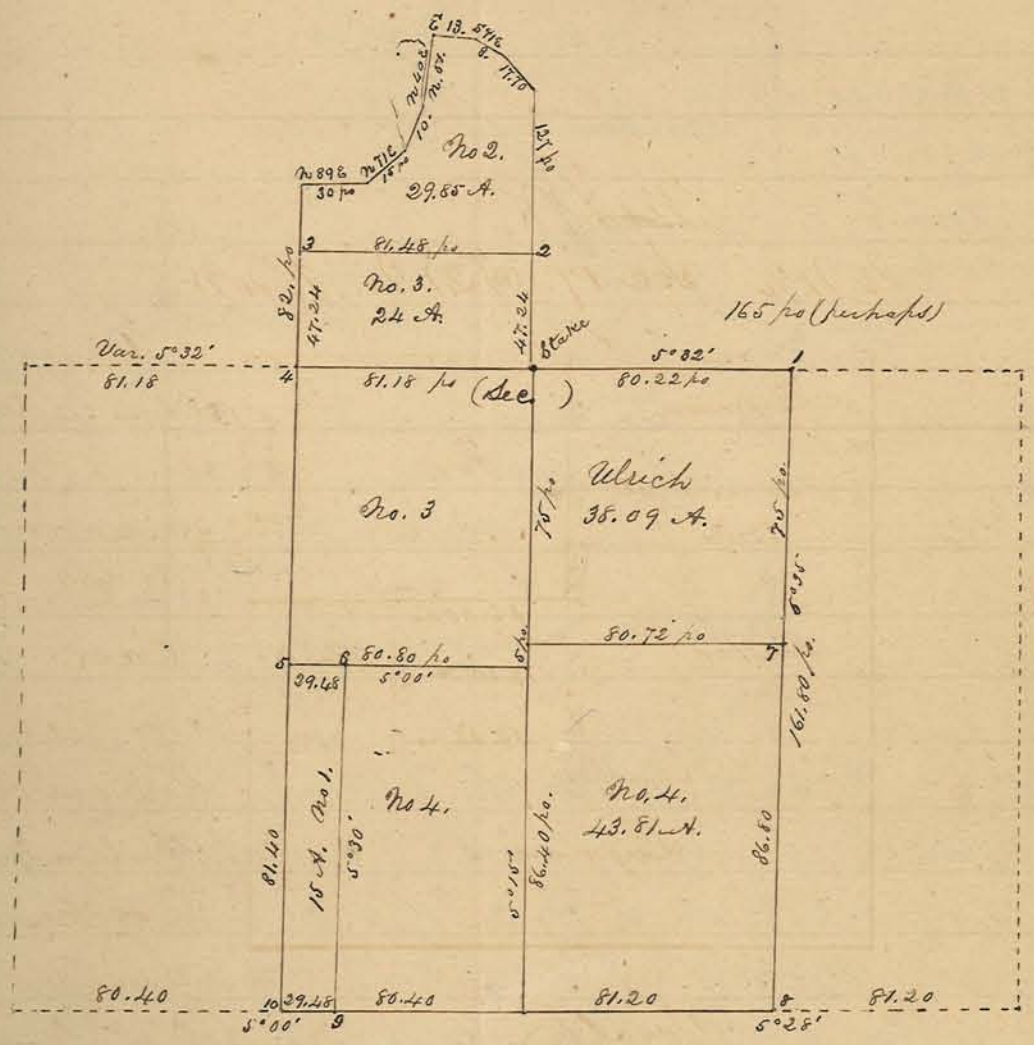

Corners—

1.	Buck Eyes	10.	N 79 W 23.
2.	Sugar	18	S 58 W 22
3	Blk Walnut	6.	N 23½ E 18
4 {	Beech	15	S 29 E 30
	Ironwood	8	S 57 W 27½
5	Blk Walnut	40	N 77 E 32
6	White "	5	S 46½ W 40
7	Sugar	12	S 53½ W 37
8	Beech	12	N 78 W 30
9	Sugar	24	N 45 W 30
10	"	30	N 30½ E 44

A Correct Copy of a plat found among the papers of E. Timmons

J. M. Severy C.S.

March 1857

Silas S. White, Sec. 7. T23 N.
R. 5 West.

Corners,
1. White Oak 20 N 17 W 20
2. Hickory 12 N 68½ W 23
3. Blk Oak. 24 Corner tree
4 Red Oak 20. Cor. tree

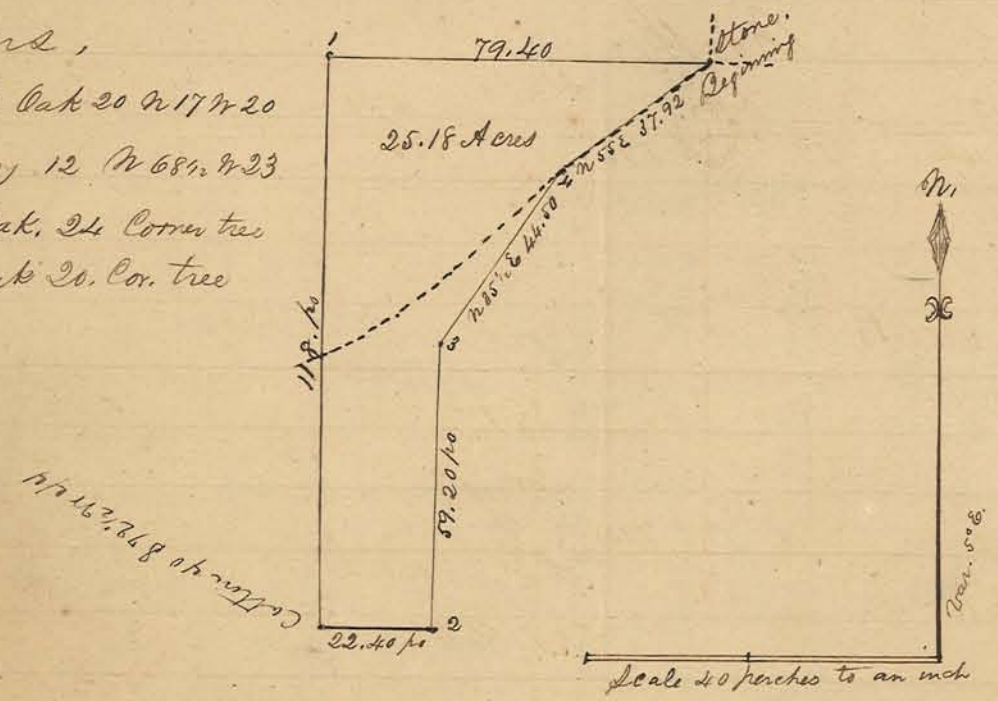

Corn

Surveyed for Silas. S. White the following described piece or parcel of land (to wit) Part of the E½ of the SE¼ of Sec. 7. in T. 23 N: R 5 West. and bounded as follows. Beginning at a certain stone being the NE corner of the above described lot of land and running thence West 79.40 poles. to a stake: thence South 118. po. to Buckner Southworth's corner: thence East with said Southworth's line 22.40 po. to a stake. thence North 59.20 po to a certain Black oak 24 Inches in diameter (Corner Tree): thence N 35½° E. 44.50 po. to a Black Oak 20. Inch. (Corner Tree). thence N 55° E 37.92 po. to the place of Beginning. Containing 25.18 Acres of Land. more or less.

Feb. 16/50. E. Timmons CS.

A. Correct Copy
March 1857. John Levering CS.

Diagram of Lands Surveyed for Sheets & Durnell, Secs. 11 & 12 ; T24. R. 6.

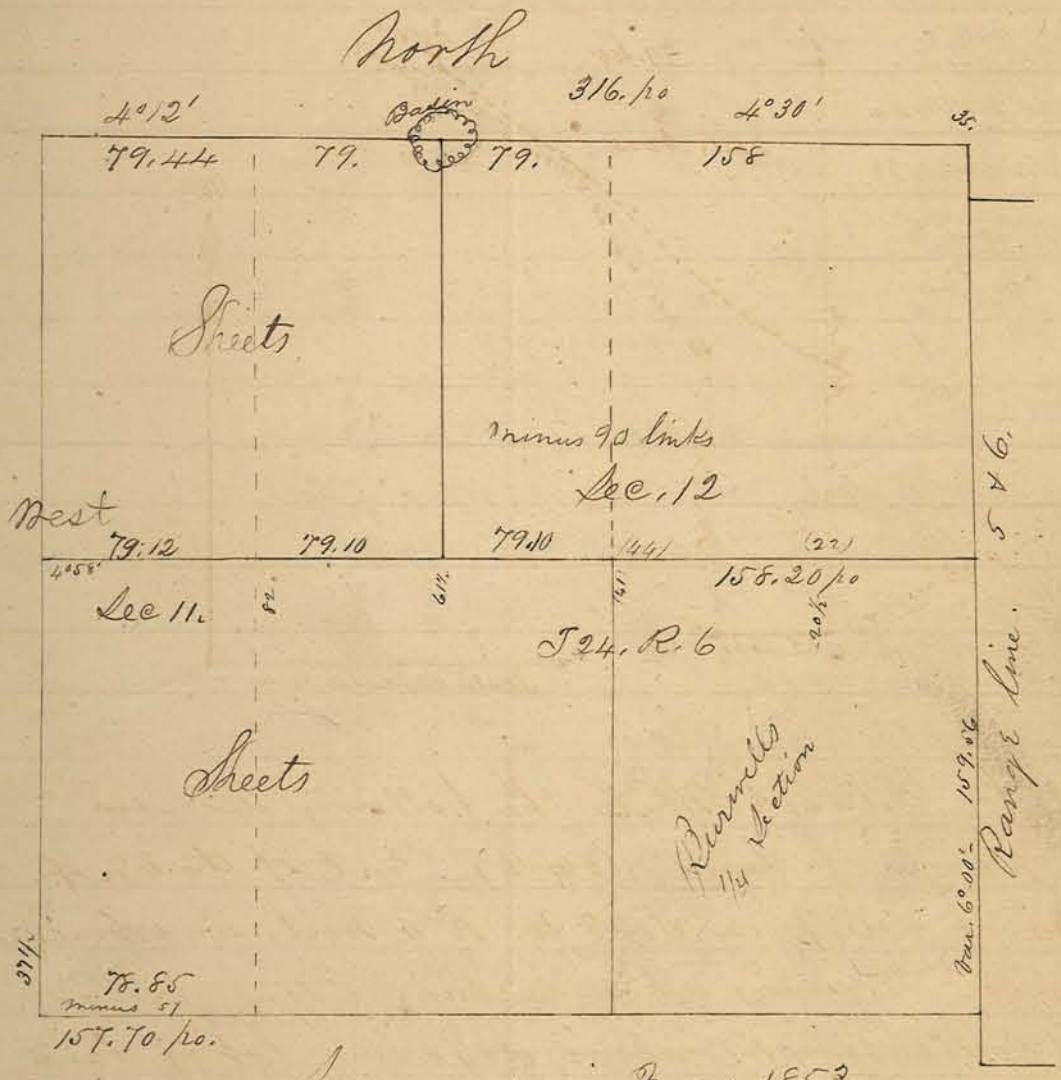

Surveyed in May 1853.

A correct copy of a plat found among the papers of E. Timmons,

March 1857.

Th. Severing C.S.

Corners. referring to plat on page 173.

1 { White Oak. 12. N 12¾ E. 66.
  { Sugar 14 S 56½ W 53
2 { B. Beech — 3 S 18° E 8
  { Buckeye 9. N 25° W 10
3. White Oak 30. S. 70 W 61½
4 White Oak. 24 N 34½ W 145.
5 { White oak 24 N 1° E 84
  { " 20 S 89° E 17
6 { Red. " 15 — S 66 E — 47
  { White " 18 S 7½ W 28
7 { Burr " 14 N 84 W 71
  { Hickory 12 N 61 E 83
8 { White oak 30 S 84 E 40
  { Hickory 15 S 43 W 30
9 { G. Kings Eastern Gate post
  { 12 sq S. 69° W. 61.
10 White Oak 3. N 60½ E. 29
11 Cottonwood East side of Creek
  15 in. N 67½ E 210
12 — Cottonwood 30. S 86½ E 27
13. post (uncertain)
14 { Hickory 6. S 59 E 27
  { " 8 N 73 W 12
15 { Paste.
16 — Burr Oak 20 S 81½ W 24
17 Cottonwood 12. S. 67 E 70
18 { Burr Oak 20 S 58 E 72
  { White " 12 N 43 W 26
19 { Lynn 18 N 10 E 33
  { Red Elm S 23 W 8½.

Plat of land for E. & G. King

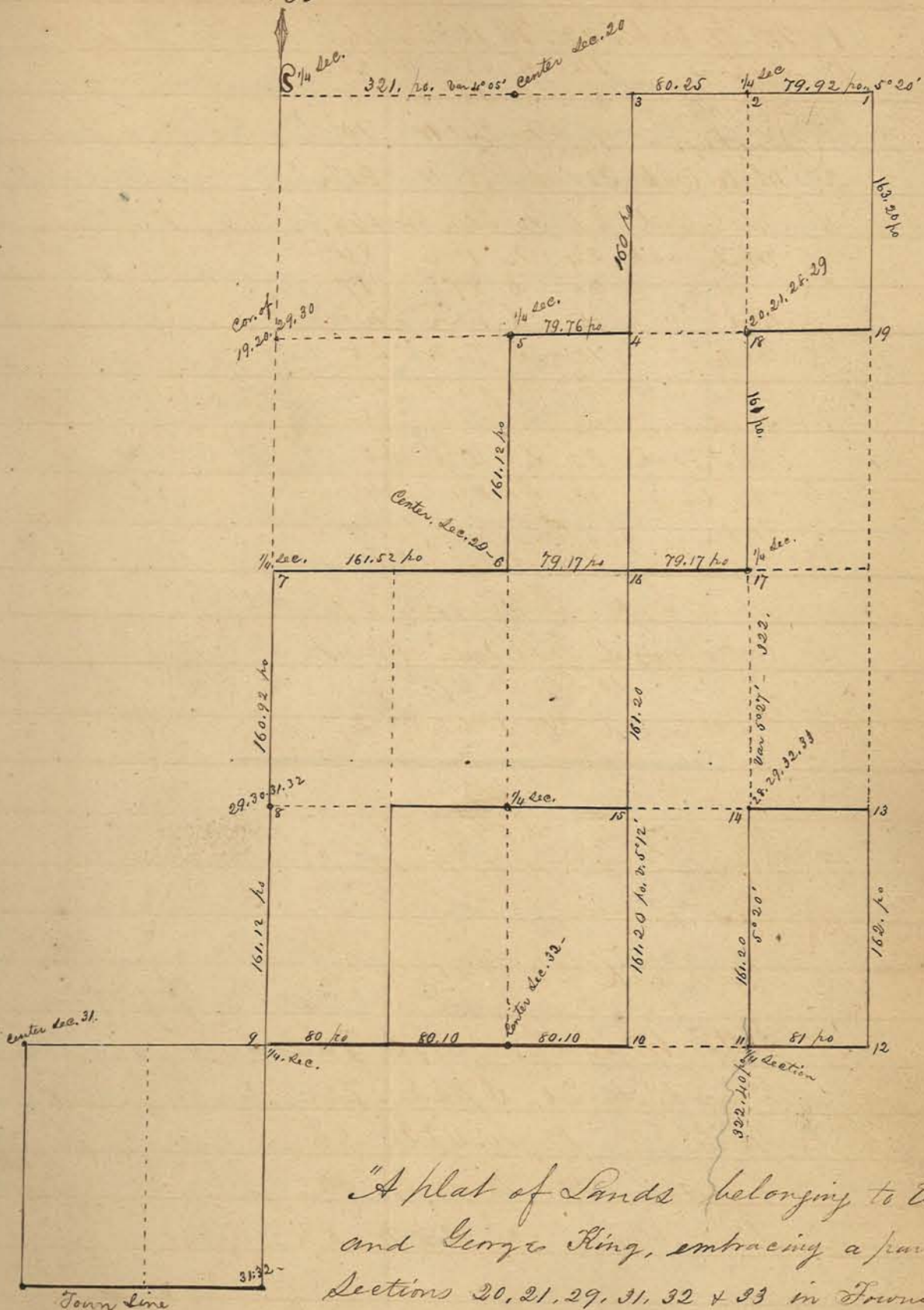

"A plat of Lands belonging to Ebenezer and George King, embracing a part of Sections 20, 21, 29, 31, 32 & 33 in Township 23. N. of Range 3. West, Tippecanoe County Indiana,

Surveyed July 4th 1837.

By E. Simmons C.S.

A correct Copy.

John Severing C.S.

March 1857.

A plat of Section 16, in Township 21 N. of Range 4, West, Tippecanoe County, Indiana. according to a Survey Made at the instance and under the directions of the Trustees of said Township.

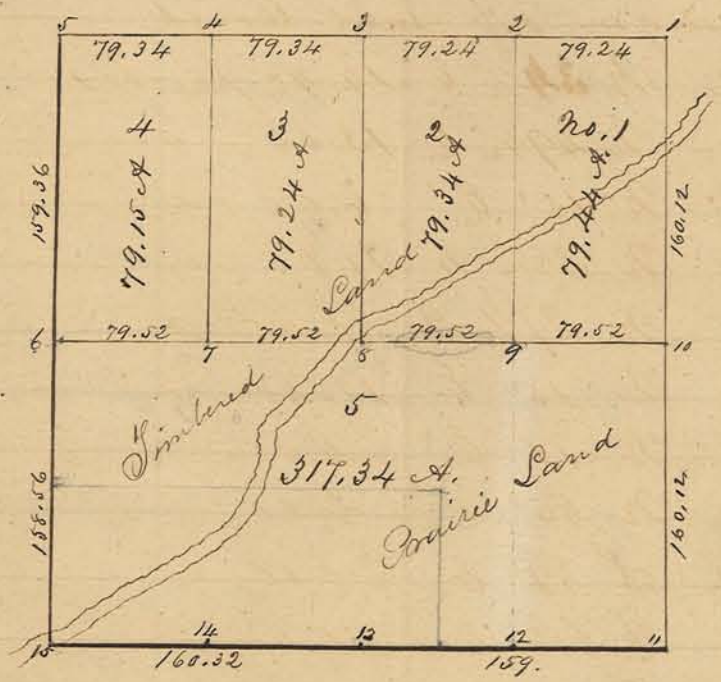

Corners

1. { Walnut 10. N 20 E 22
   { Hickory 9 S 38 N 11-
2 Post
3 { B. Oak 22. S 60 N 6
   { Hickory 8 N 44 E 22
4 White Oak 30. N 71½ N 108
5 { Hickory 14 S 73 N 22
   { " " East. 32
6 { White oak 20. S 77 N 22
   { " 22 N 28 E 44
7 { Jack " 6 N 17 E 16
   { B Walnut 10 S 66½ E 18
8 Jack Oak 24 N 31½ E 90-
9 Post in Prairie
10 " "
11 " "
12 " "
13 " "
14 " "
15 " "

A Correct copy of a plat found among the papers of E. Simmons

John Levering C.S.

March, 1857

Field Notes of a tract of Land Surveyed for E. N. Cooper near Tippecanoe Battle Ground, commencing at No 2. or lower Station on Burnetts Creek. thence along the Margin of Said Creek

1.	N 34½° E	14.40	perches
2	N 49½ E	13.00	"
3	N 15° E	6.00	"
4	N 38½ W	17.00	"
5	N 27¾ W.	30.40	"
6	N 15 E	12.40	"
7	N 71 E	24.00	"
8	N 85° E	6.00	"
9	S 89° E	20.00	"
10	S 68½ E	20.40	"
11	N 80 E	22.00	" to Subdivision line
12	N 79 E	16.00	"
13	N 62¼ E	16.00	"
14	N. 36¼ E	3.60	" to Northern boundary
Thence East		40.00	P C.

A correct copy of field notes found among the papers of E. Timmons

John Severing C.S.

March 1857

North Line of Songloja Reserve from
N E corner. Bears S 84°45' W 452.54 po. to
N W corner Relocated

Witnesses White Oak 15 In. S 8°50' E. 570 links } Stone
" 24 S 48°40' E 414 }

N E. corner of Reserve
at No 26. Sycamore 36. S 32 W 28 links
Sitto 15. S 87 E 55 links —

A correct Copy of field notes found
among the papers of E Simmons

John Severing C S

March 1857.

" Corner in Center of Sec. 35. T. 23 N:
R. 3. W.

Barr Oak 15 Inches. Bear. N 13° 25' E. 22 links
" 10 In. " S 18° E 55½ do

Corner to lands belonging to
William L. Snoddy
E. Simmons C.S."

A Correct Copy

John Severing C.S.

March 1857 —

Roman Catholic Seminary Lot.

Surveyed for Patrick Kelley the following described tract or parcel of land, being part and parcel of Out Lot No. 1 in Jeremiah Bartholomews, addition of Out-lots, Beginning at the N W corner of said Out-lot — running thence East with the north line of said lot. 14.25 poles to a point in the Center of Kentucky Street should the same be extended South; thence South 13.33 poles to a post: thence West 14.25 po to a post in the West line of said Lot. thence North 13.33 po. to the place of Beginning, containing $1\frac{18}{100}$ acres of Land.

E. Timmons C S.

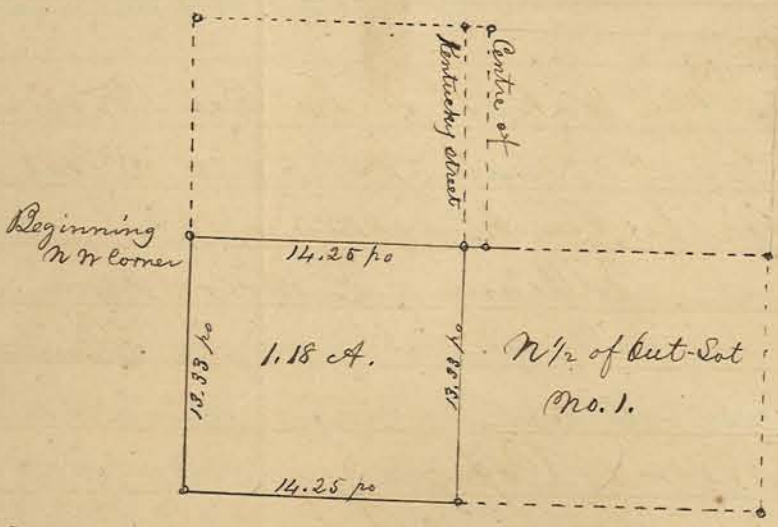

Jan. 3rd. 1845—

A Correct Copy

John Levering C S.

March 1857.

Plat of SE¼ of Sec 28. T. 23 N. R. 4 W.
Surveyed for H. W. Ellsworth. Feb. 8th 1840.

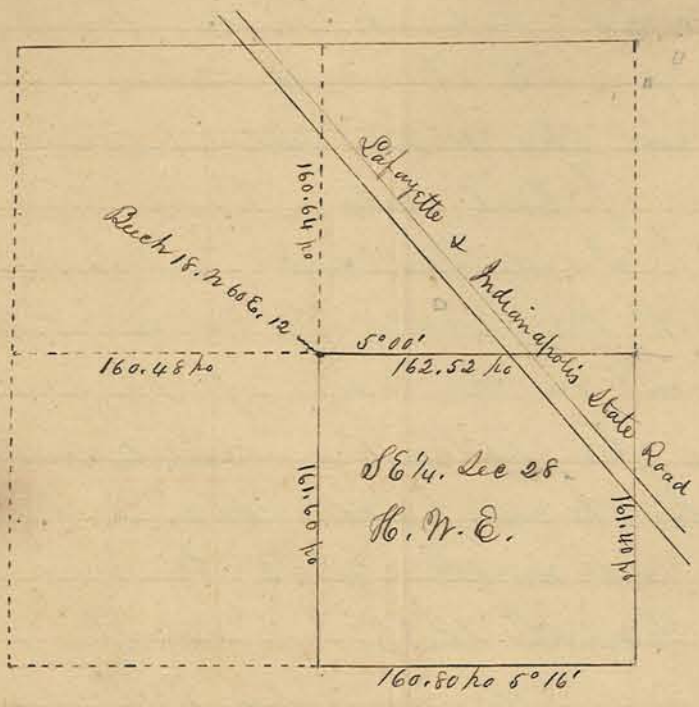

A Correct copy of a plat found among the papers of E. Timmons
March 1857 John Severing C.S.

"Surveyed for Foreman & Hawkins the following described tract or parcel of Land (to wit) a part of the N W qr of Section two in Town 22 N. of Range 5 West, Tippecanoe County Indiana; and bounded as follows; Beginning at the S E corner of said qr Section. Running thence West with the usual variation of the Compass 30 poles to a post. thence North 139 poles to a post in the Township line: thence East with said line 30 poles to a post. (N E Cor. of said qr.) thence South 139 poles to the place of Beginning, containing 26 acres more or less.
April 7th 1843. Surveyed by E. Timmons"

A Correct Copy.
March 1857 John Severing C.S.

(See page 205)

Surveyed for
James & Hiram Taylor
March 20 & 21 d 1849.
Secs. 14 & 23. T 22 N. R 5 W.

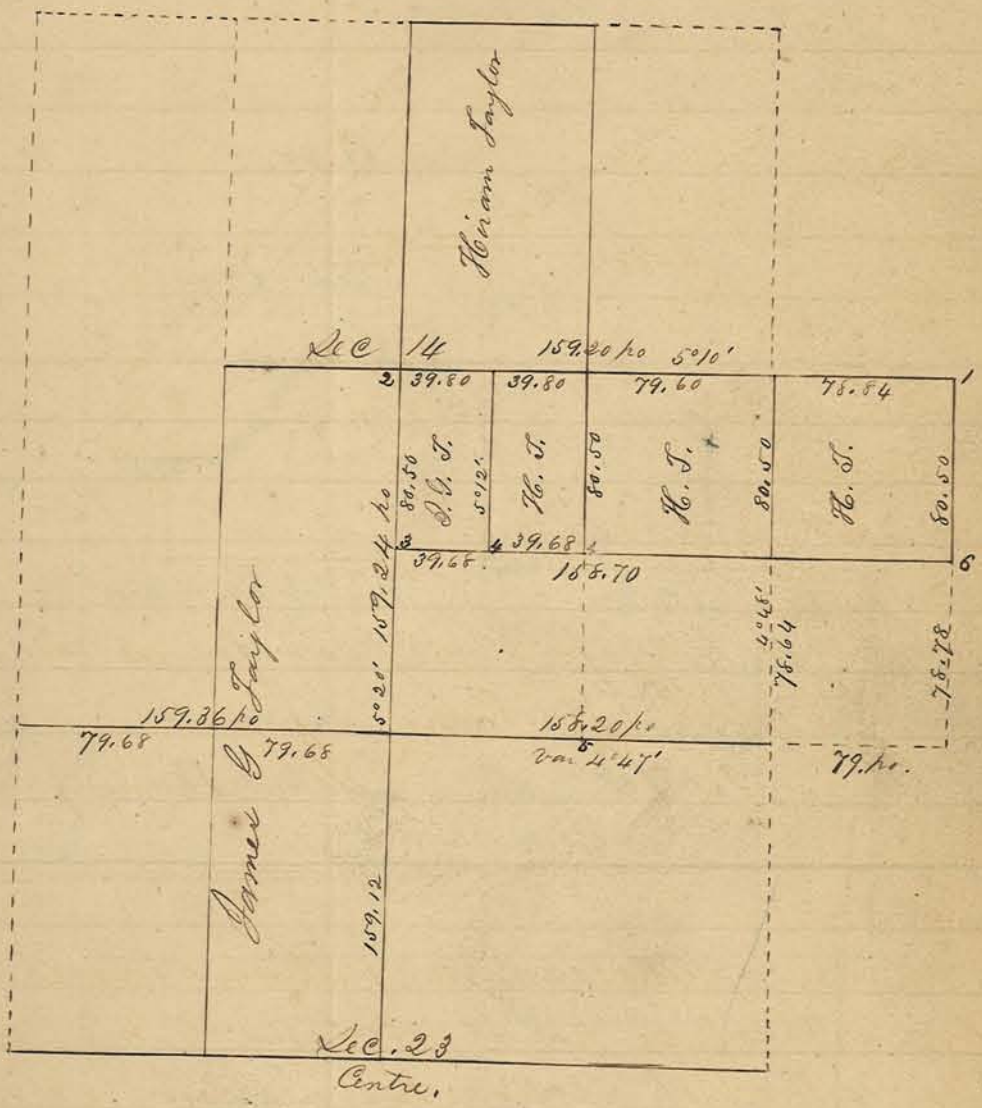

Corners

1. White Oak 24 S 73 E. 17
2 Black " 30 N 87½ W 39½
3 Black Jack 6 S 59½ W 50½
4 " " 6 S 5½ W 4½
5 " " 10 S 47¾ E 60
6 White Oak 24 S 51 E 30

A correct copy of a plat found among the papers of E. Simmons

John Levering C S

March 1857

Burnt Land

Plat of part of Sections 17 + 18 in T. 23 N R 5 W.

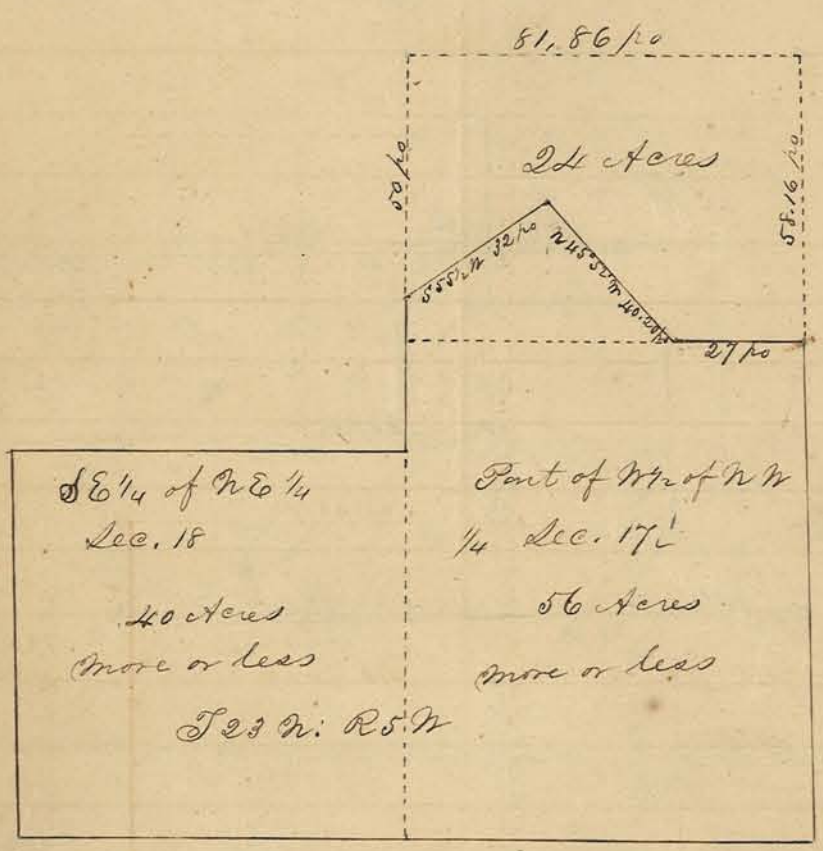

A Correct copy of a plat found with the papers of E. Simmons

John Severing C.S

March 1857

Plat of the SE¼ of the SW¼ of Section 17
in T. 23 N. of Range 5 West

Surveyed for Patrick O'Brian Nov 19/51

E Simmons C.S.

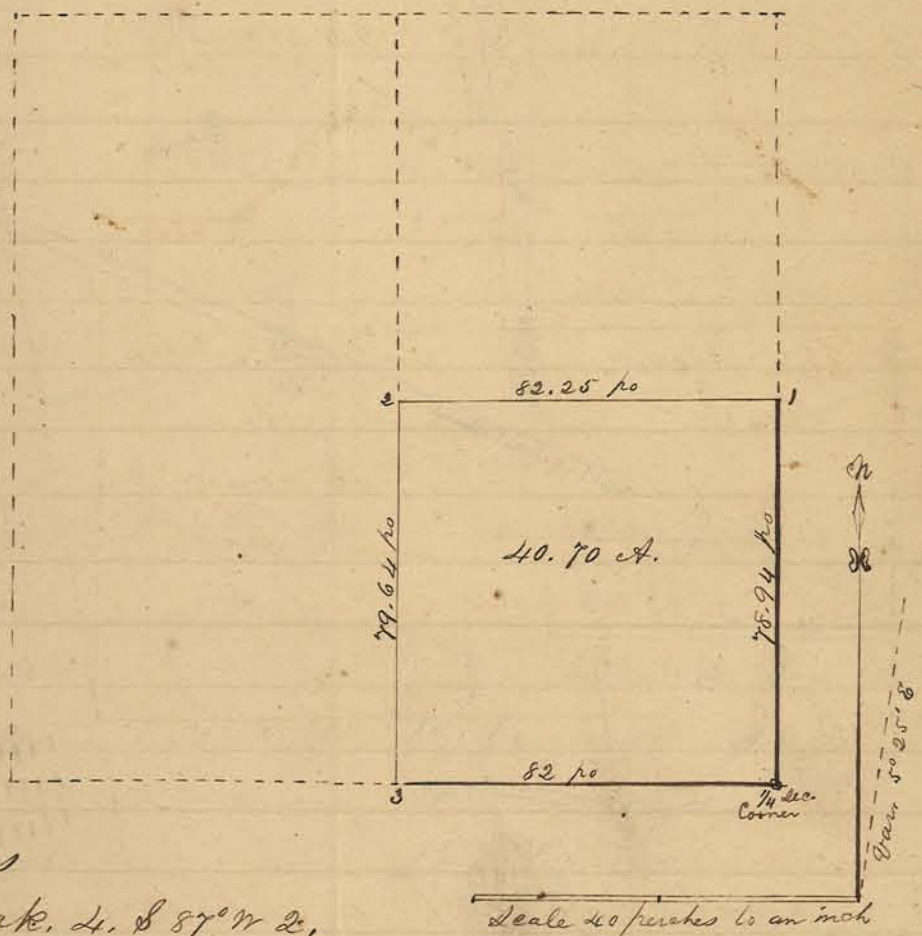

Corners

1. Red Oak. 4. S 87° W 2.
2 " " 24 N 33½ W 42
3 Sugar 15. Corner Tree.

A Correct Copy

John Severing C.S

March 1857.

Diagram of Sections 4 & 6 in Bennetts Reserve at the Mouth of Flint Creek. T 22. R 6.

Surveyed for Major Hall

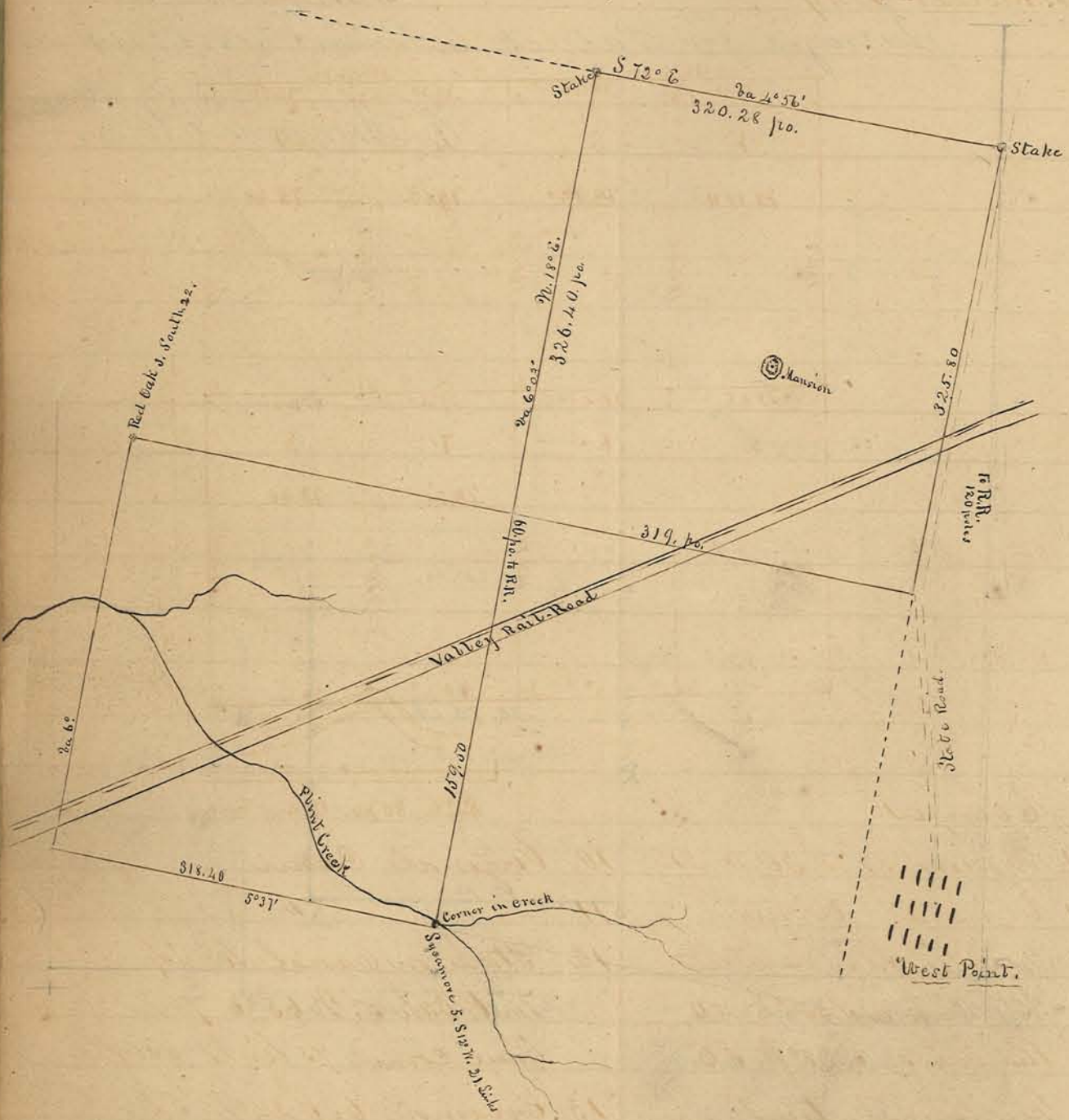

A. Comet copy of a plat found among papers of E. Simmons.

Plat of Section 16. T. 22 N. of Range 4 West.
Resurveyed (in part) at the instance of the Trustees of said Township

Surveyed and platted by
March 28th 1849 E. Timmons C. S.

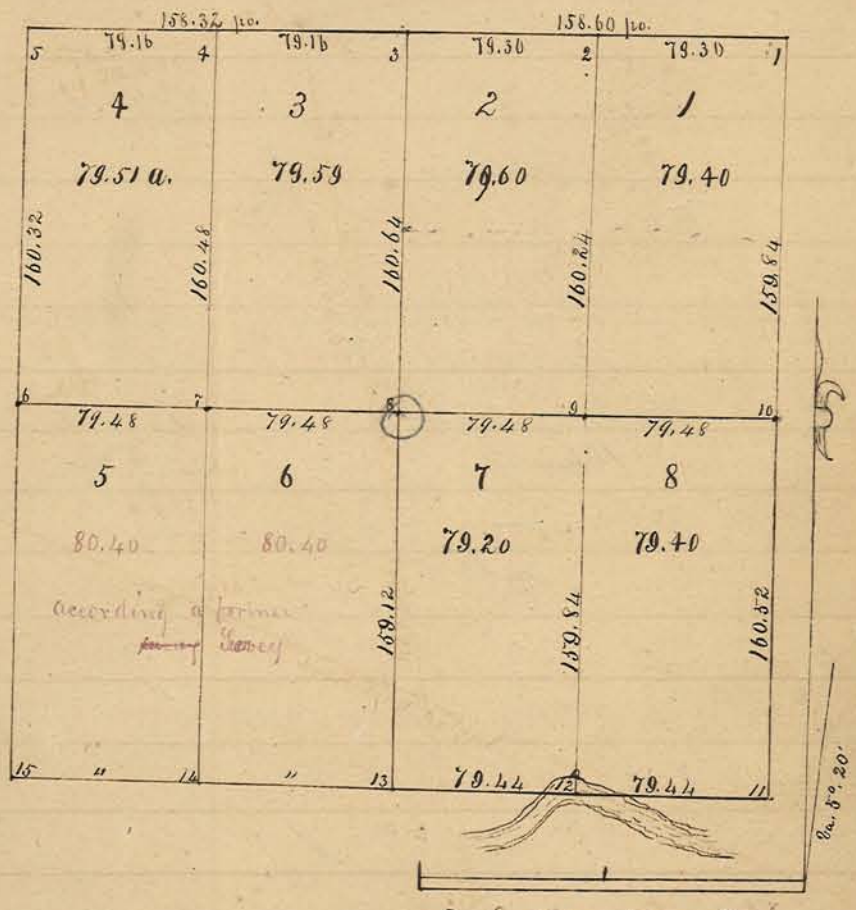

Scale 80 po. to an inch

Corners

2 Hickory 5. S. 36° W. 21
1 Original Corner
3 ¼ Sec. Addi. – True Blk. Jack 6. S 46½° E. 50
4 Red Oak 5. S 28° W. 86
5 New Bearing trees Blk Jack 5. N 30¾° W. 9½.
" 6 S 35¾° E 18
6 Original Corner
7 Blk Jack 4. N 9° W. 16.
" 4 S. 60° W. 4.
8 Hickory 16. N 78° W. 31.
White Oak 30 N 88° E. 99.
9 Lynn 16. S 71½° E 35.
10. Original Corner
11 " "
12 Stake on Canal Bank White Oak 5. N 65° E. 7½. True corner 75 links South.
13 Sycamore 6. S 24° W. 53.
" 6 N 82° W. 65
14 No Corner set.
15 Original Corner

A true Copy of Original

Partition between Kiser and Mrs Ewry

Pts 24823 T 22 R 6

This is where I have taken this plat to be H.F. Kessener

North

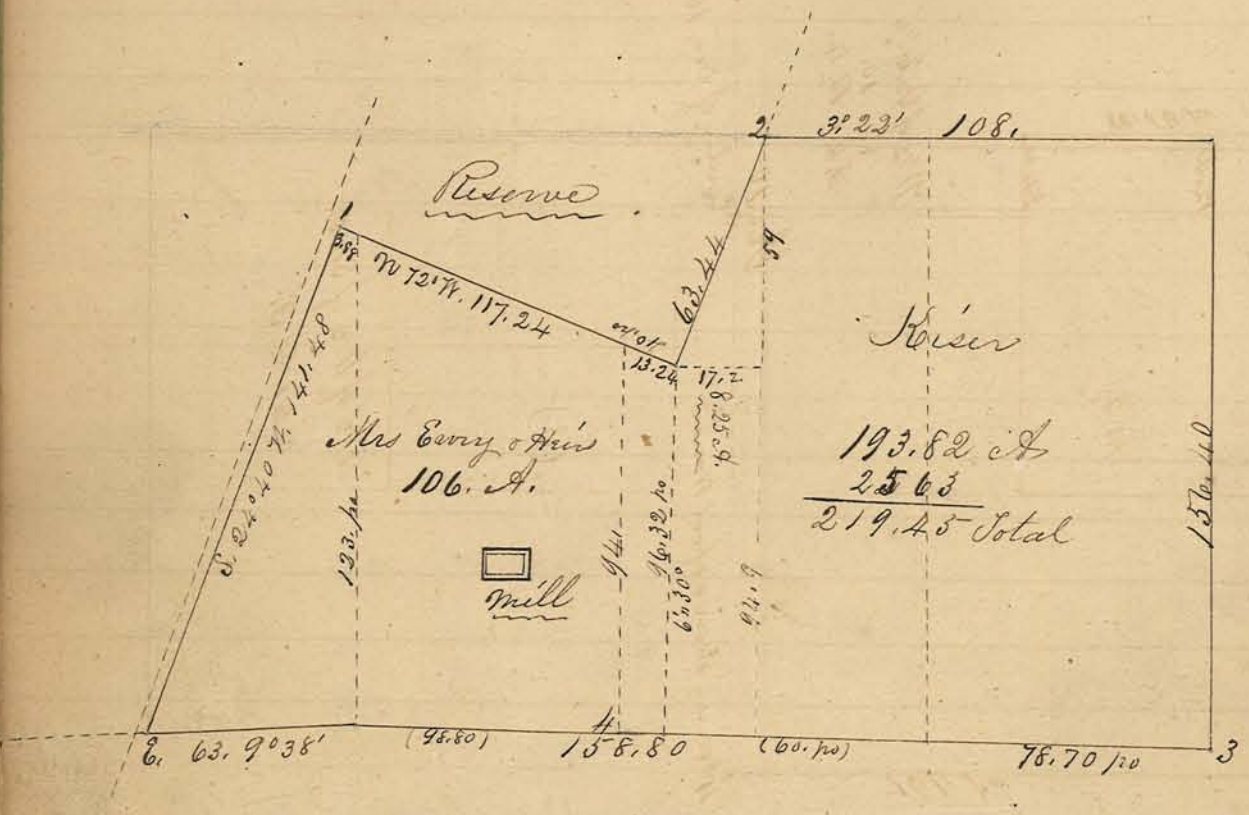

Corners

1 White oak 36. N 40½° W. 27½.
2 Poplar 12 N 18° E. 25½.
3 Red Oak 24 N 56½° W. 18.
4 Red Oak 10 S 40 W. 21.

A true Copy of plat found among papers of E. Simmons C.C.

Plat of Land belonging to Gunnels and others.

T 21, Ranges 3 & 4

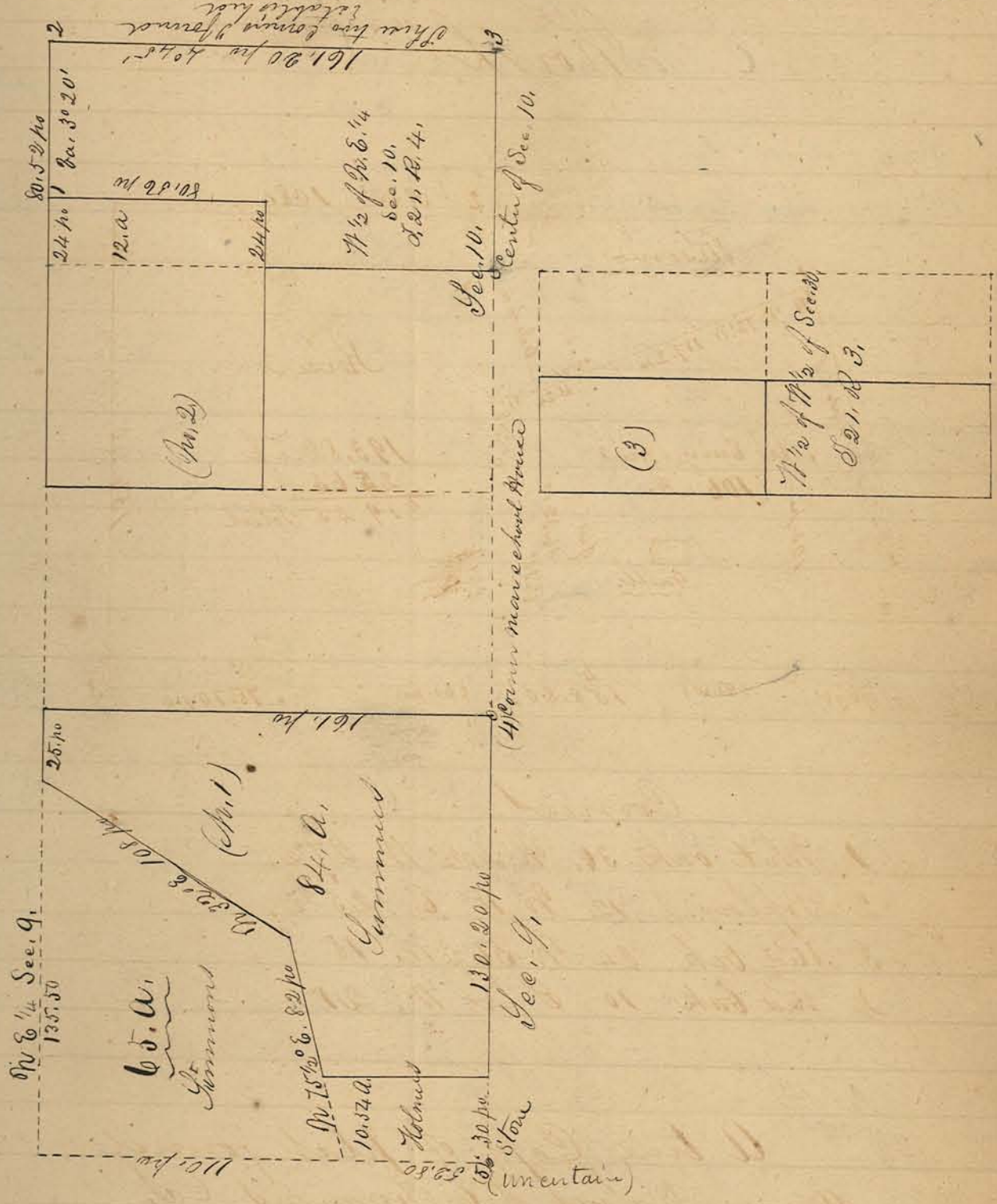

1. Black Jack 6, S 44½° E. 19
2 Sugar 40. S 50½ W. 26.
3 Pin Oak 50. N 44° E. 36
4 Corner near School House
5 Hickory 18. S 80° E. 47.

A true Copy

Surveyed January 20, 1849
by E. Simmons C.S.

T24 : R4 & 3 -

See page 247

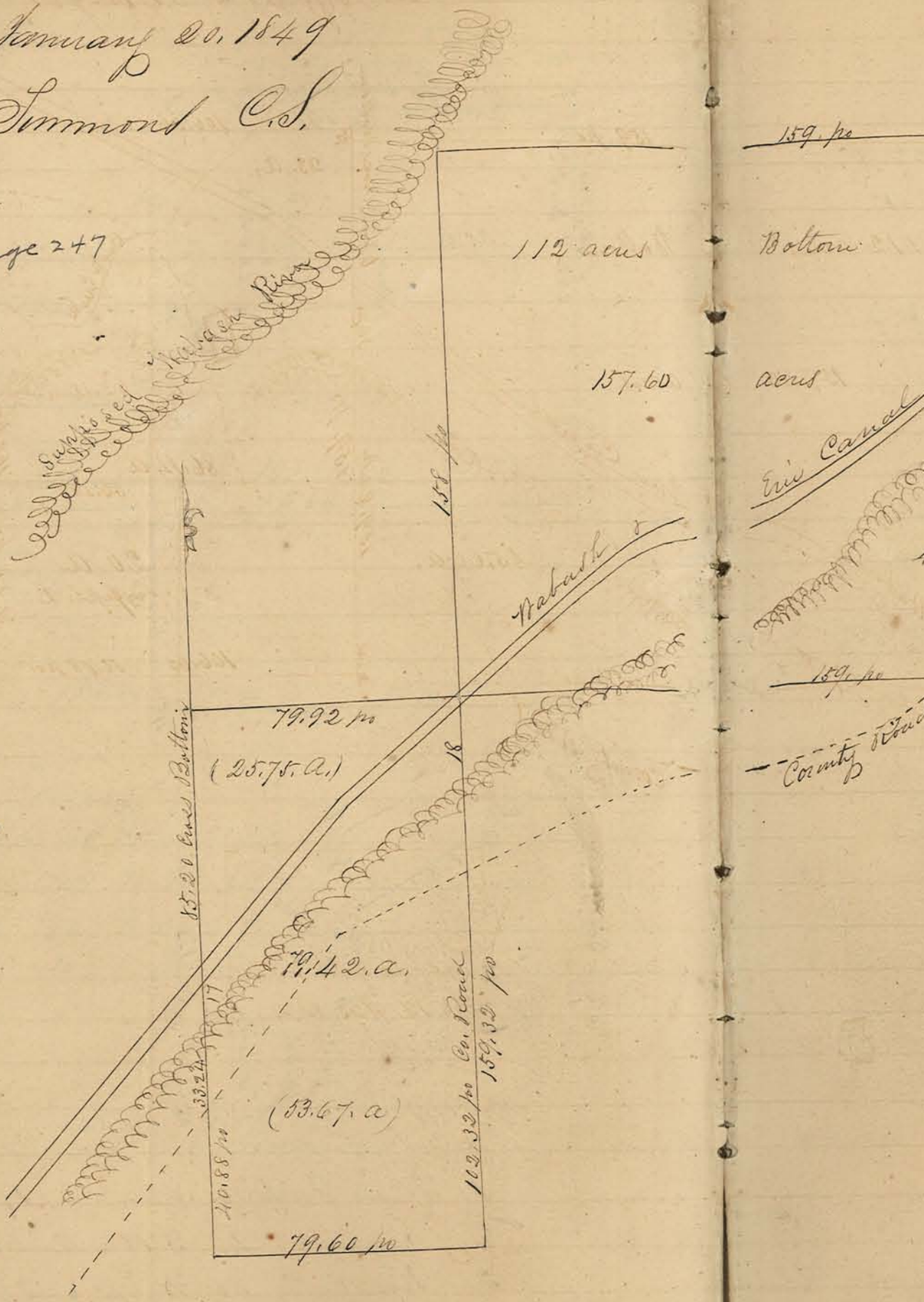

Plat of the Burget Lands



Part of Section 16, T 23 N, R 3 W.

Surveyed for Alex. Wilson



Corners

2	W. Oak	20.	S. 43½ W. 34,
	"	22	N. 46½ W 46,
3	Hickory	24.	N 50° E 19,
	"	18	S 43 W 50,
	Box Elder	6.	S. 75½ W. 51,
4	Hickory	8	S. 7° W. 13,
	W Walnut	10.	S. 76° E. 29,
5	Hickory	18	S. 87° E, 31,
	W Oak	18	N 46 W, 21,
6	Sugar.	22	N 50° E. 36,
	W Oak	24.	S. 32° E. 34,
7	S Oak	12	S. 87½° W. 17,
	Hickory	5	N 67° E. 9,
8	Birch	15	N. 2° W. 14¼,
	Sugar	15	S. 84° E. 9½,
9	Sugar	18	S. 67° W. 17,
	"	20	N. 37° W. 17¾,
10	Birch	18	S. 85° W. 31
	"	15	S 47° W 25

A true Copy of Original

Plat of Lands surveyed for Wm. F. Reynolds.

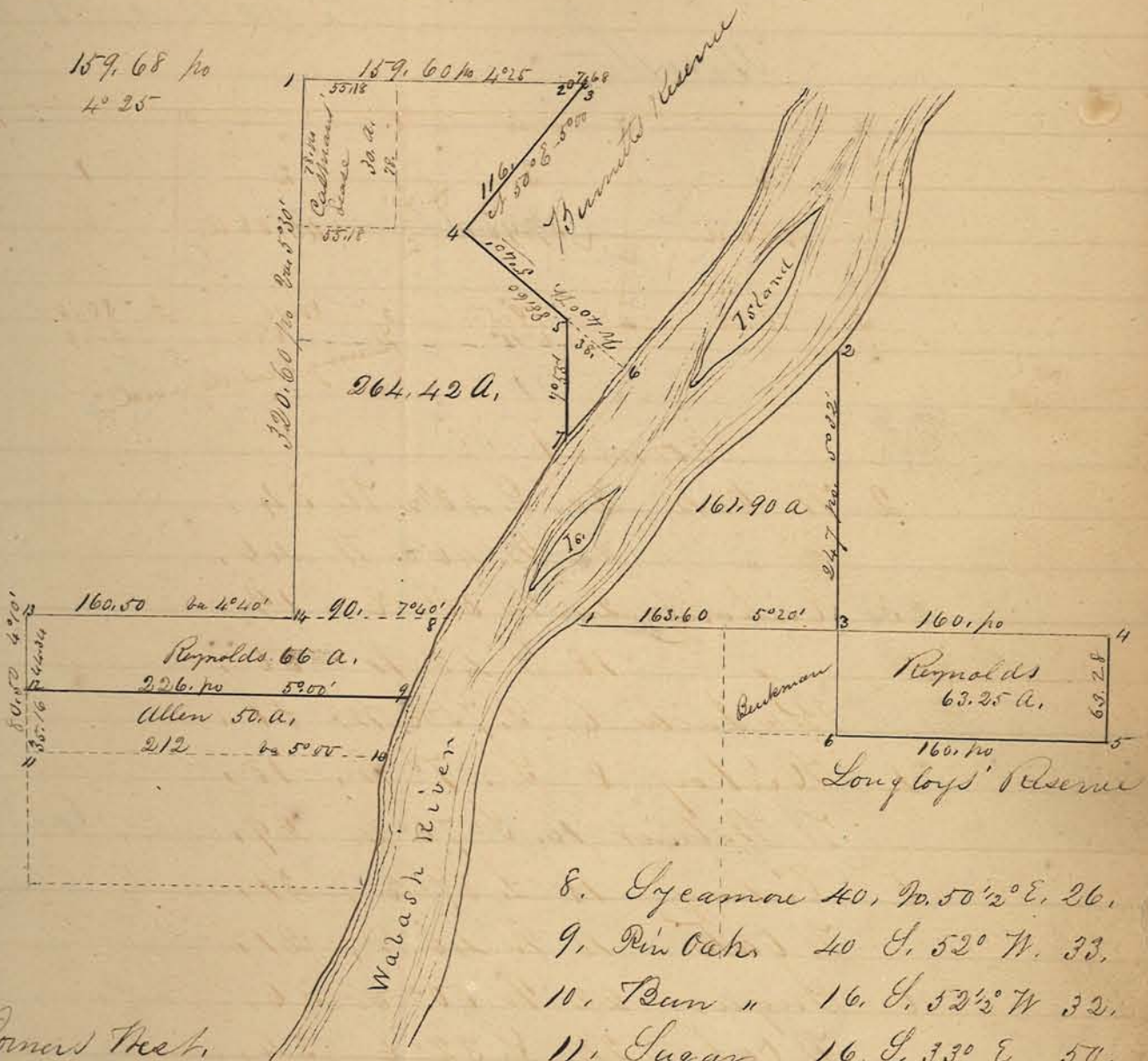

Corners West.

1 White ash 36, S. 35° E. 13.
" Oak 30, S. 49° W. 31,
2 " oak 10, S. 35° E. 32.
" 30, S. 84° W. 53.
3 " 6, N 38½° W. 23.
4 " 24 S. 43° E. 52.
" 20 N 36° E. 58,
5 Cedar 6 N 40° E. 6,
Poplar 12 S. 72° W. 16.
6 White oak 18. N 10° E. 27,
" 18 S. 80° E. 21.
7 No corner set on account of High Water

8. Sycamore 40, No. 50½° E. 26.
9. Pin Oaks 40 S. 52° W. 33.
10. Bur " 16. S. 52½° W 32.
11. Sugar 16, S. 33° E. 50.
12 " 12. N. 6° W. 9,
13 Hickory 18. N. 26° W. 37.
14 Lynn 20. S. 36° W. 10.

Corners East of River

1 Sycamore 6, N 53° W. 28,
2, " 60 Cor. Tree.
3. Gate Post N. 81¼° W. 5
4 Stone, — 5 is Stake in R. Side
6 Stake in Do.

A true copy of original

Plat of the Lands belonging to the Estate of John W Crouse, late of Tippecanoe County Ia. dec.
Surveyed and 1 share set off
Nov. 13, 1849

North

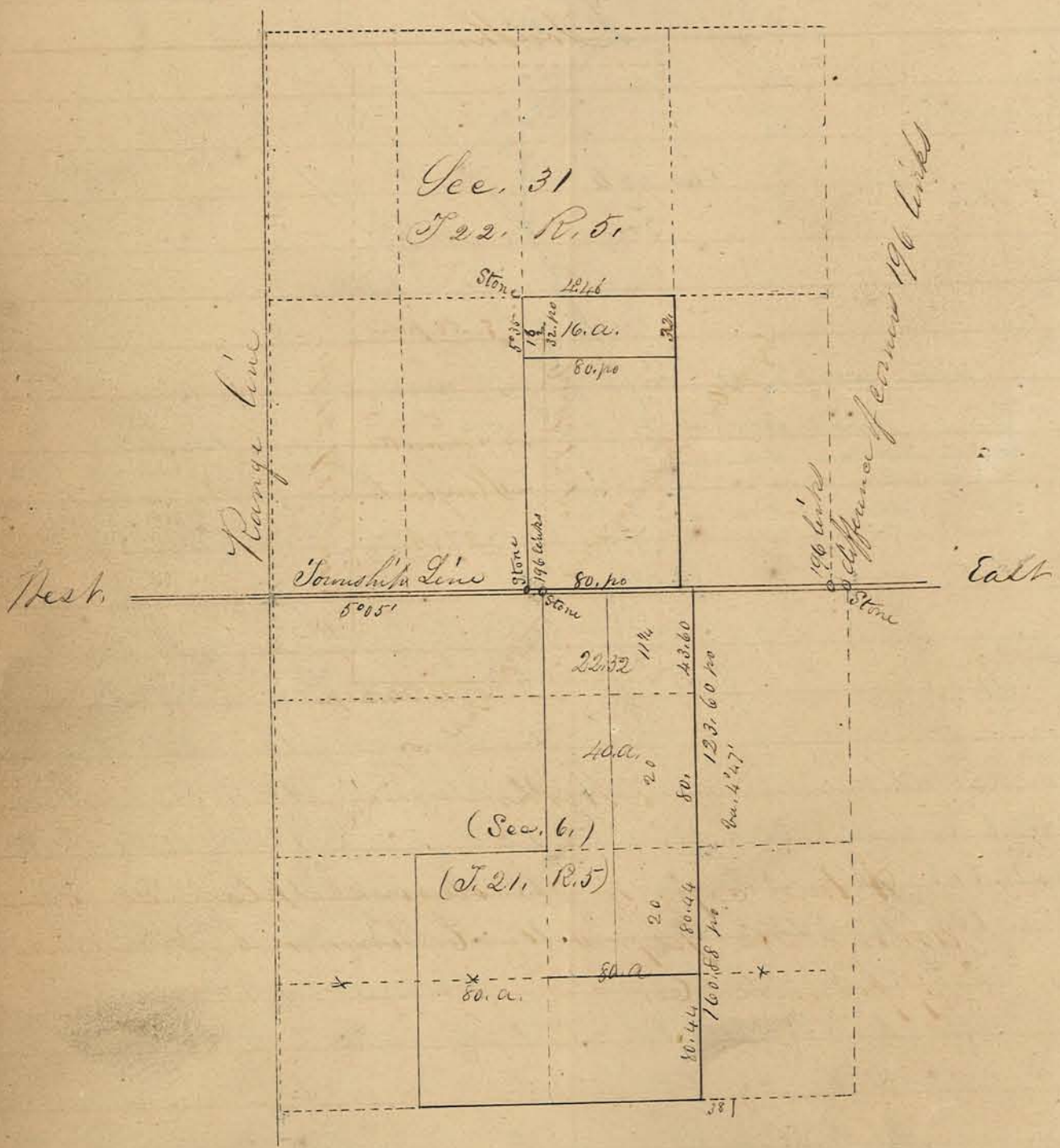

A true Copy of Original plat by E. Simmons

Plat of Land belonging to the Estate of Wm. Murphy of Tippecanoe County, deceased, embracing the W. fraction of S.W. 1/4 of Section 18, T22 N. R. 3, West.

Surveyed and partition made Feb. 18th 1847.



A true copy of the original plat as found among the papers of C. Timmons C.S. of Tippecanoe Co.

Surveyed for Dr Johnson the following described tract or parcel of Land. – Being part of a certain Lot of Land known and designated as Lot No 7. of the Lands selected for School purposes in Sec. 16. T 23 N. R 4 W. Tippecanoe County Indiana. Beginning at the S. W. Corner of said Lot running thence East allowing a variation of 5°- 40 poles to the Center of the Wabash and Erie Canal. thence with said Canal N. 16°30' E 24 poles to a point opposite the embankement at the lower end of the Basin. thence along said embankment N 9° W. 12 poles. thence west parallel with the line first above described. 45.30 poles to intersect the Western Boundary of said Lot No 7. thence South with said Line to the place of beginning.

Containing 9.70 acres of land. More or less

Surveyed March 28, 1844

E. Simmons C.S.

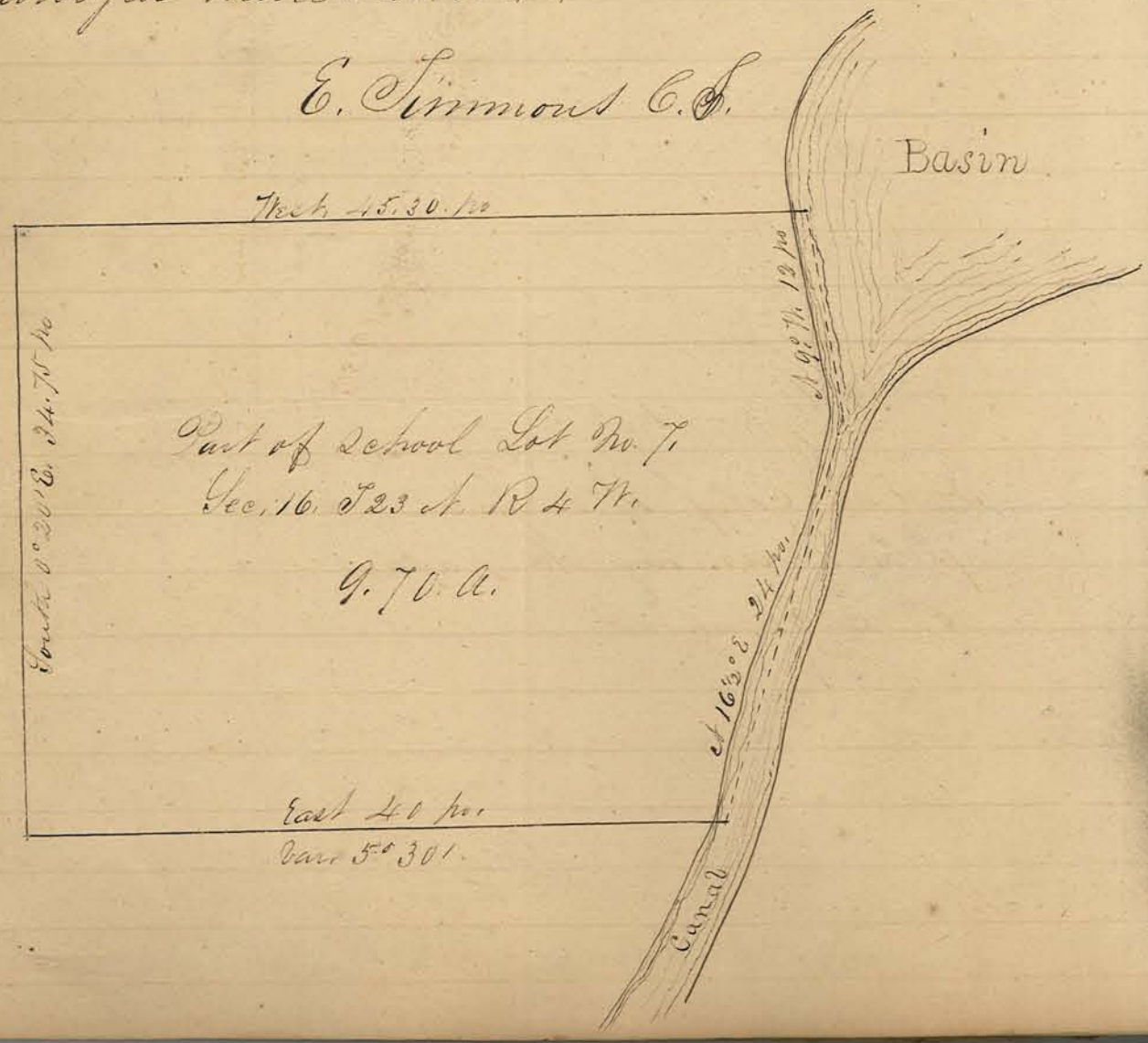

Chang in the road from Datow to Harrisonville



A. True Copy of original found among the papers of C. Timmons

Plat of part of the S.E. 1/4 of the S.W. 1/4 of Section 35, T. 23 N. of Range 4 West.
Surveyed for N. F. Lane
April 6th 1853
E. Timmons C.S.

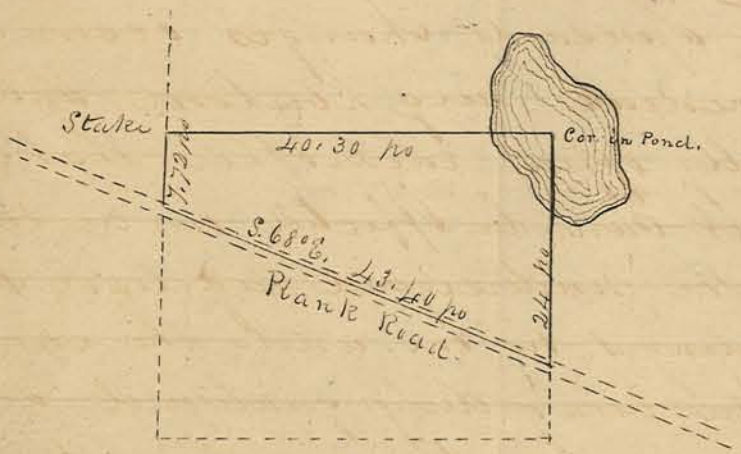

Scale 20 Perches to an Inch.

A true copy of Original

Lafayette & Indianapolis State Road. Laid out in 1829.

Commencing opposite the Court House. Main street Lafayette.

Thence 1. N 84° E. 72 rds.
2. " 86° " 88 "
3. S 82° E. 36 "
4. " 72° " 56 "
5. " 45° 45' " ——

Surveyed in 1829
By G. L. Rinnard

A true Copy.

To the Honorable the Board of Commis-
-sioners of Tippecanoe County. Sept. Session
1845.

The undersigned having been appointed
viewers in two cases for the purpose of viewing
two several proposed changes in the State Road
leading from Lafayette to Chicago, via. Sugar Grove.
Respectfully represent to the Honorable Board that
whereas the aforesaid changes occur in the
same immediate neighborhood, and the routes
so materially effect each other, that one change
is all that can be effected under these circum-
-stances. The undersigned beg leave to embody
their proceedings in one and the same report.
(to wit) After being duly qualified according to
law, we proceeded to view the route prayed for
by Thigate Timmons and others, and also the
route by Wendall Brown & others and after due
consideration and comparing the various routes
distances and other circumstances are of
opinion that the route proposed by Timmons
and others is the most eligible of the three
routes ~~proposed~~ under consideration. by this
route the distance will be diminished some 38 poles
the ground being favorable for a road, in the other
case the distance will be increased about 16 poles
and less favorable ground. The old route laying
between the two new routes and less favorable ground
than either on account of the creek.
The route by us selected commences at an angle
in the State Road on the east line of the W 1/2 of NW
E 1/4 of Section 35. T 24 N. Range 6 W. running thence N 76° 45'
W 18 po. thence N 48 W 87.20 po to the West line of said lot.
thence North 46.80 poles to the North West Cor. of the same.
whole distance 152 po. "plat over"

Diagram of Roads described on page 196

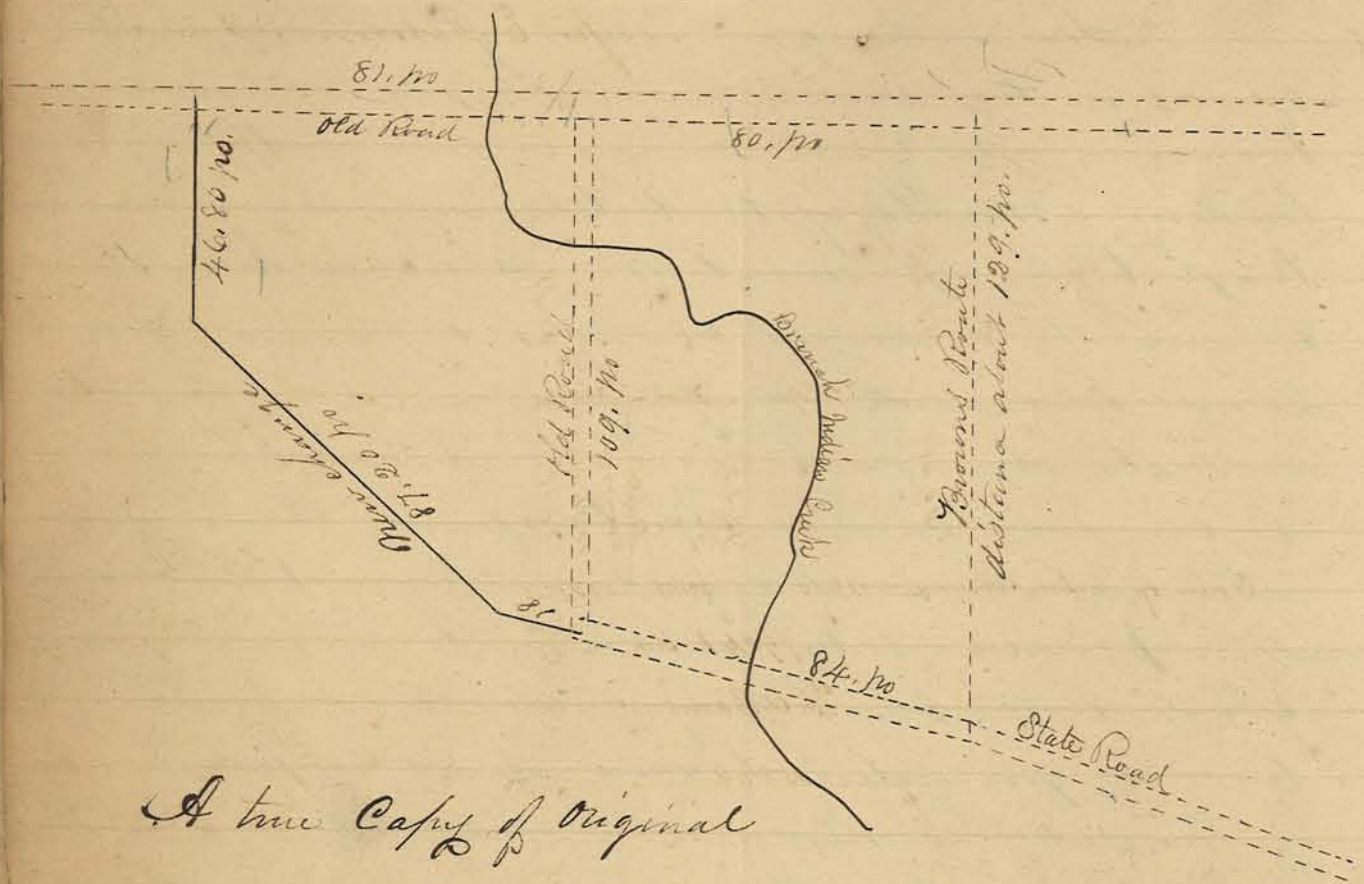

A true Copy of Original

NE¼. Sec. 35. 24. 6

A part of Section 34. T23 N. R4 W. Surveyed and corners located for B. O. Deming April 3 & 4th 1854 by
G W A Lowden Dep'y
for E Simmons C.T.



Corners No 1. This corner is not witnessed by original Bearing trees and is obtained by setting off East 49 links from N.E. corner of Sec. 3. T22. R4 W. as called for by plat of Congressional Survey (corner of Sec. 3. determined by the stump of one original Bearing tree) and by the range or course of Township line.

No 3. This corner on East line determined by projecting line & measurement proportion of whole.

No 6. A Stone - found placed for Centre of Section & adopted it as determined

No 2. Position of this Corner determined by running & measuring section line on south side - Corner not located.

No 4. On line from ¼ Sec. Corner to Centre corner half distance bearing tree a Cherry 9. N 86° E. 37 links

No 5. Measuring East line of Section and locating ¼ Section Corner by measurement & projecting line - Relocated by a Hickory 8. N 4° W. 3 lks.

A true copy of original

A plat of the S W qr of Sec. 21. T 23 N. of R 4 W



1	B Oak	diam 30 I.	Bearing	N 11° W	96 L
	B Oak	20		S 31° E	79 L
2	R Oak	8		N 31° 30' E	67 "
	W Oak	30		S 65° E	59
Trees decayed 3	Sugar	16		S 68° W	44 } New Bearing trees R Oak 12. N 3° W. 72½
	B Oak	10		N 20° E	47 } Sugar 18. S 4° W 54
4	R Oak			S 36½° W	69½
	Sugar			S 6° E	48½
5	Pin Oak	18		S 62° 30' W	69
	do	18		S 57° 30' E	105¼
6	W. Oak	20		S 72° E	39
	"	18		N 15° W	250

May 1836

Surveyed by E Timmons C. S.

Plat of Secs 32 & 33, T 23, R 3, & Secs 4 & 5 in T 22, R 3 W
(Note Secs. 4 & 5 should be named in T 22, instead of T 23)
W. M. L.

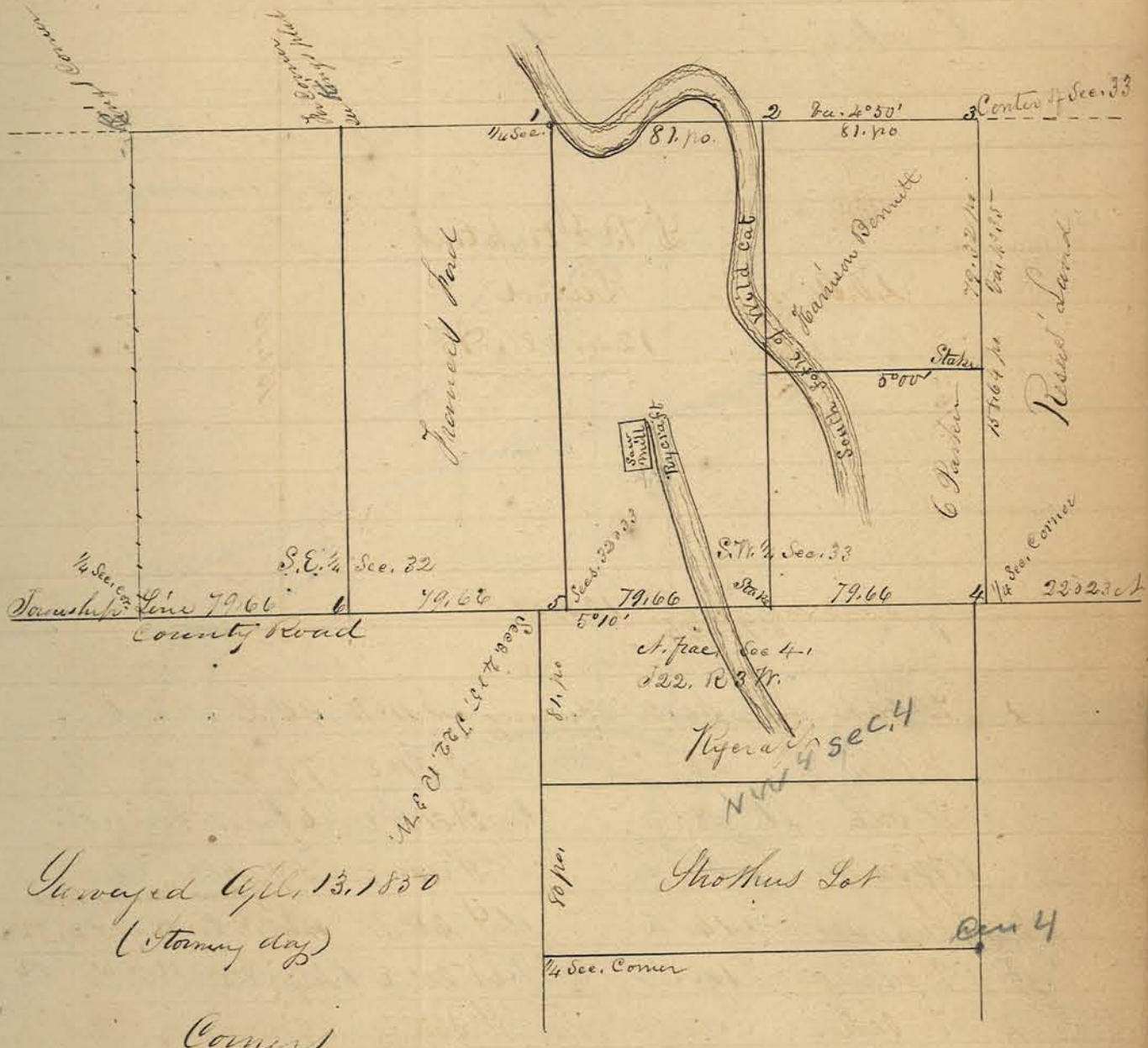

Surveyed Oct. 13, 1850
(Stormy day)

Corners

1 Bur oak 4. at 63½° W. 74.
2 Sycamore 6, N 45½° E 46.
3 Blk. Jack 4, at 32½° W 33.
4 Sycamore 8, S 80° W 28.
5 Blk. Jack 10, S 3½° E. 31.
6. Crab Apple 4 at 48° E 48½.

A true copy of original plat

IR 8

A part of Sec. 2. T22. R5. embracing also a Mill site. Surveyed for Isaac Shelby, Exec. of — Fousman. Apl. 17. 1801 9th and corners located May 24th 1854 by

G W A Lowden Depy
for E. Timmons

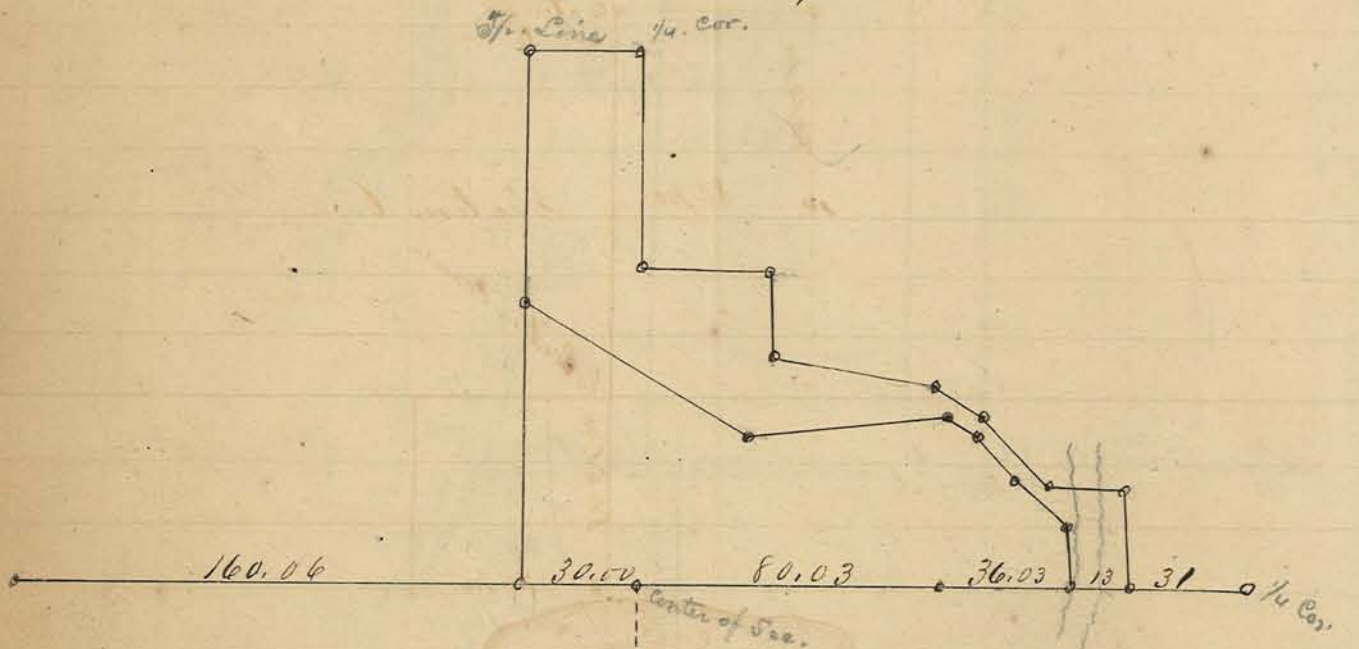

The Mill site contains by Metes & bounds — Acres, more or less. The corners of the Mill Lot were run with different variations on several of the lines Bearing trees are recorded for the several Corners.

(See page 178)

A true copy of Original plat