Record of Surveys A 1

Plat of the North ½ of section 32 T. 23 N. R 4 W. Tippecanoe County Ind. Surveyed for Samuel Howard and others. March 10th 1836

E. Simmons C. S.

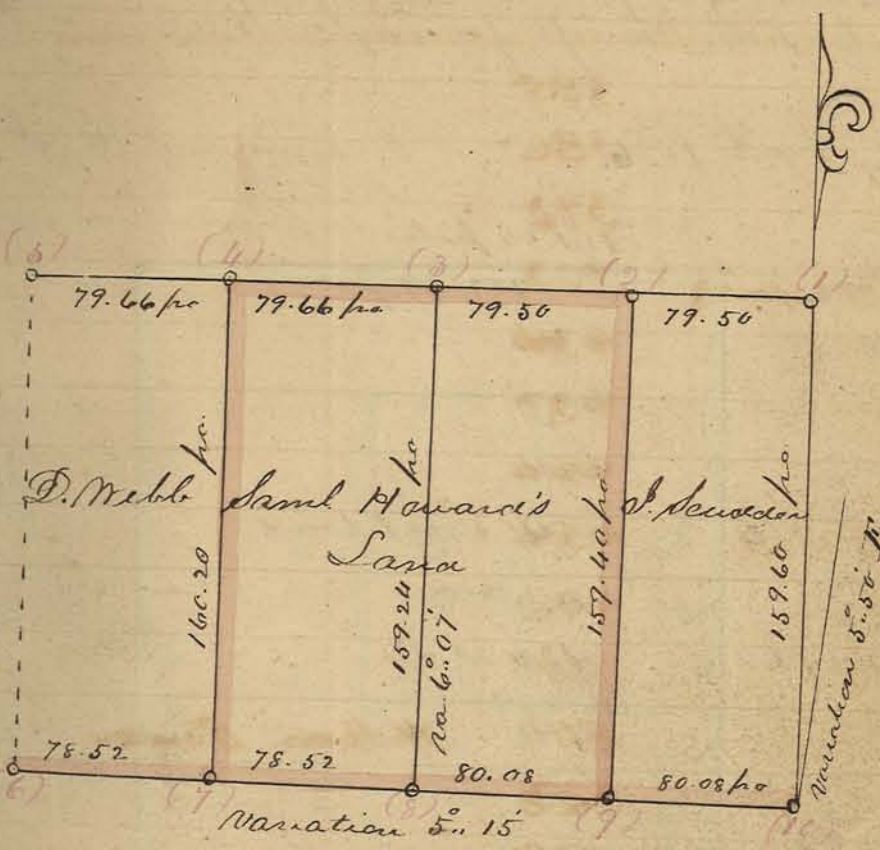

Corners

1 { Hickory 4 S. 22° E. 64
  { B. Walnut 6 N. 25° W. 6

2 { Beech 12 S. 14° W. 52
  { Sugar 24 S. 11° E. 31

3 { Ash 18 Error in bearing
  { Lynn 12 N. 70° W. 48

4 { Hickory 26 S. 15½ E. 27
  { White Oak 36 N. 77 W. 83½

5 { White Oak 30 S. 11° W. 54
  { Hickory 5 N. 3° E. 16

6 { Hickory 30 S. 56 W. 29.
  { B. Oak 35 N. 34 E. 39

7 { Hickory 10 N. 9° W. 12
  { B. Oak 8 S. 59½ W. 15½

8 { Sugar 18 N. 59 W. 19
  { Hickory 5 S. 18° E. 26

9 { White Oak 18 S. 70½ W. 13½

10 { W. Oak 36 N. 10° E. 130
   { do. 20 S. 4 W. 150

(7)

A Plat of the S.W.¼ of Section 21 T. 23 N. R 4 W.
Surveyed for L. B. Stockton and 40 Acres set off.
on the West side thereof for Taylor Harter and Hanna

May 20th 1836. E. Tennant C. S.

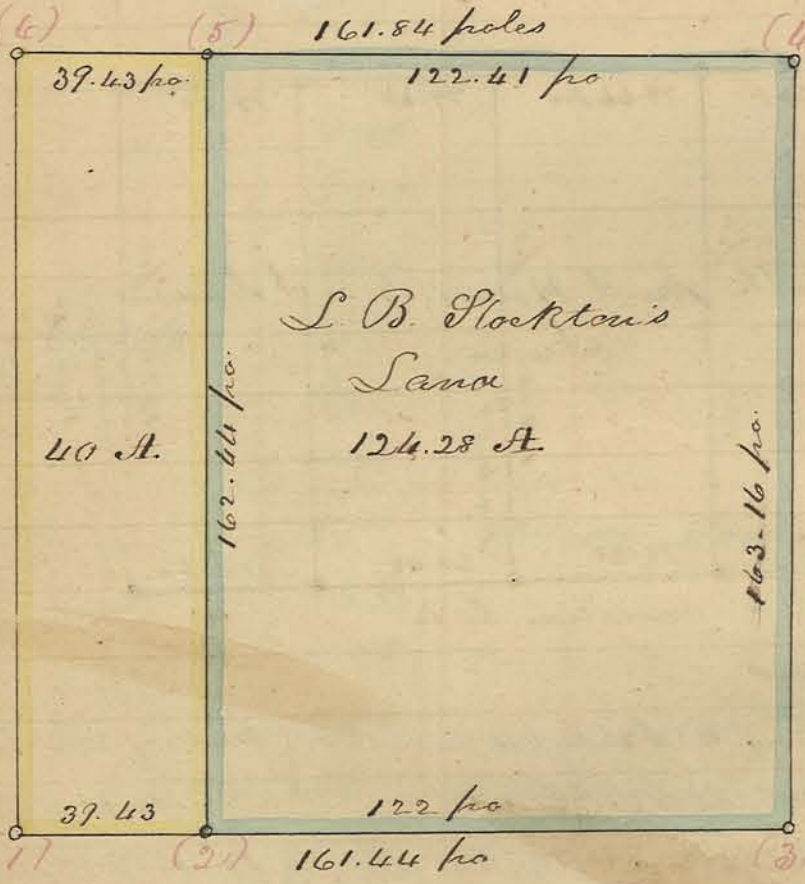

Corners

1 E B. Oak 30 N. 11 W. 96
E B. Oak 20 S. 31° E. 79.

2 E Red Oak 8 N. 31½ E. 67½
E W. Oak 30 S. 65° E. 59.

Relocation 3 E Red Oak 12 N. 3 W. 72½
E Sugar 18 S. 4° W. 54.

4 E Red Oak — S. 36½ W. 69½
E Sugar — S. 6° E. 48½

5 E Pin Oak 18 S. 62½ W. 69
E do 18 S. 57½ E. 105½

6 E W. Oak. 20 S. 72 E. 39.
E do 18 N. 15 W. 25°

Plat of Section 16. in T. 22 N. of Range 5 West from a Survey made at the instance of the Trustees of said Township

Nov. 15/ 1836.

E. Timmons C.S.

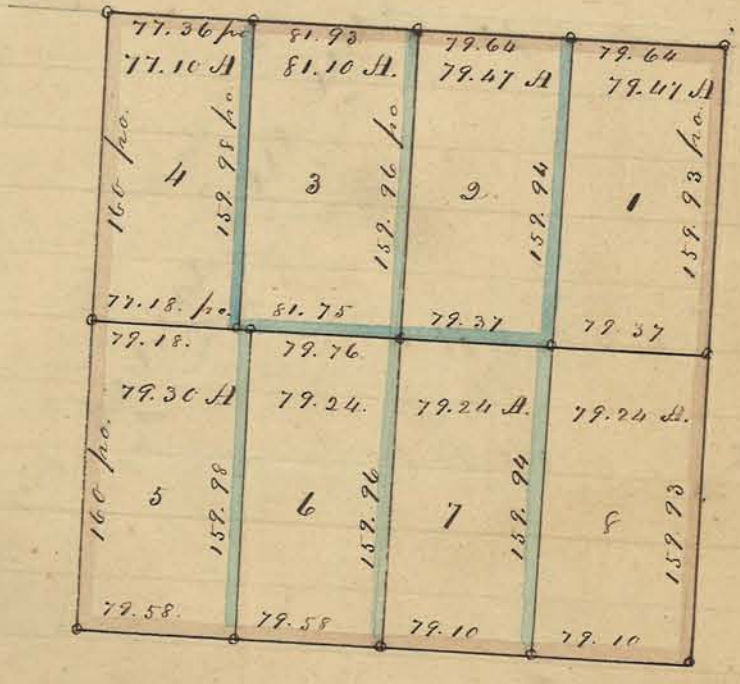

The foregoing Section is situated on the Mea Plains most of the original Corners were obliterated and lost. The N. E. Corner was identified by Mr. Johns under oath.

4

Plat of the S. E. fractional 1/4 of Section 15. in T. 23 N. of Range 4. West Surveyed for R. & M. P. Heath July 13/36.

E. Simmons C. S.

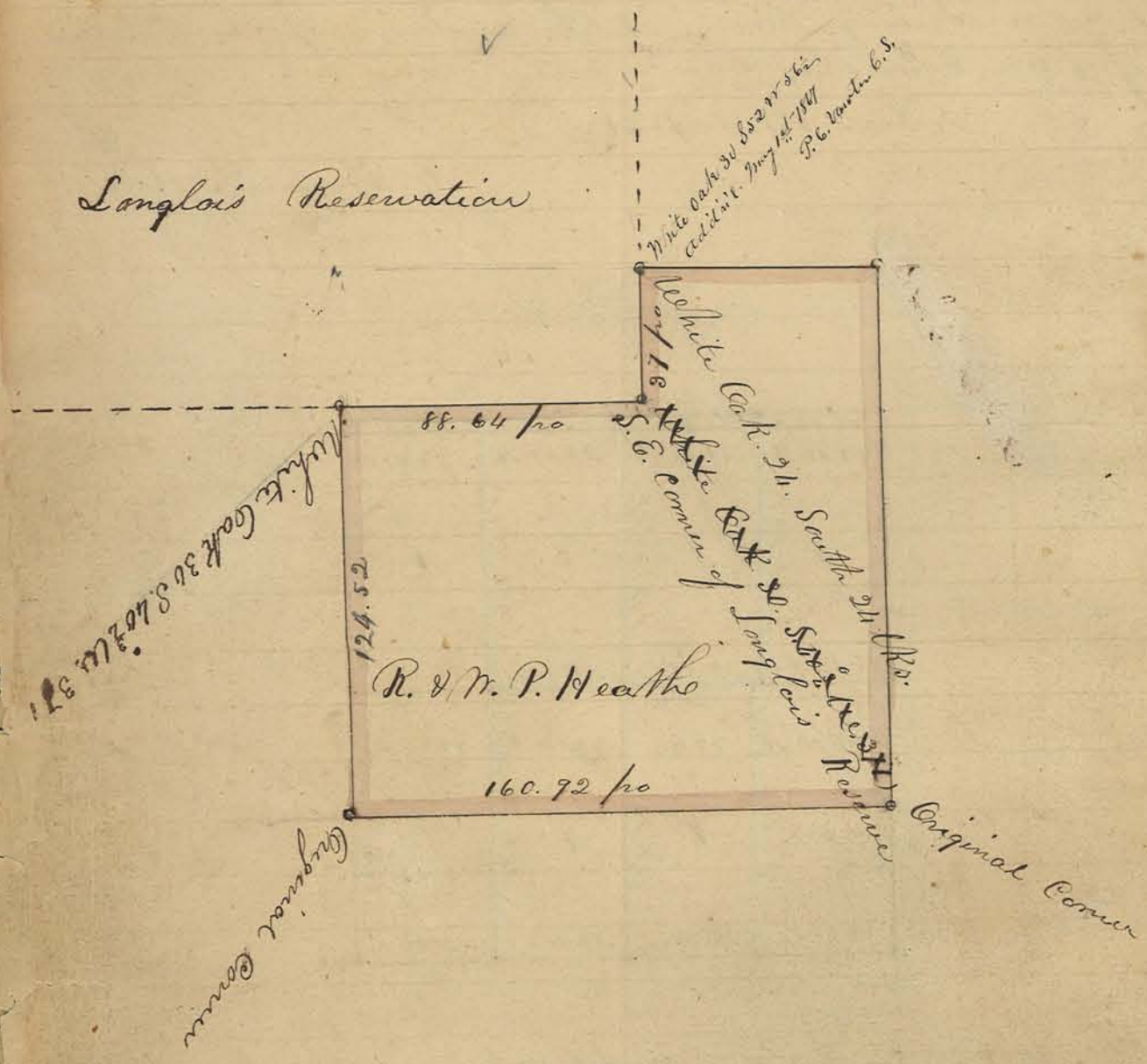

Plat of Tippecanoe Battle Ground

Embracing part of the S.W. ¼ of Section 23 and part of the N.W. fractional ¼ of Section 26 in T. 24. N. of Range 4 West of 2nd Prin. Meridian

Surveyed at the instance and under the superintendance of the Hon. John Tipton Oct. 6th 1836.

E. Timmons C. S.

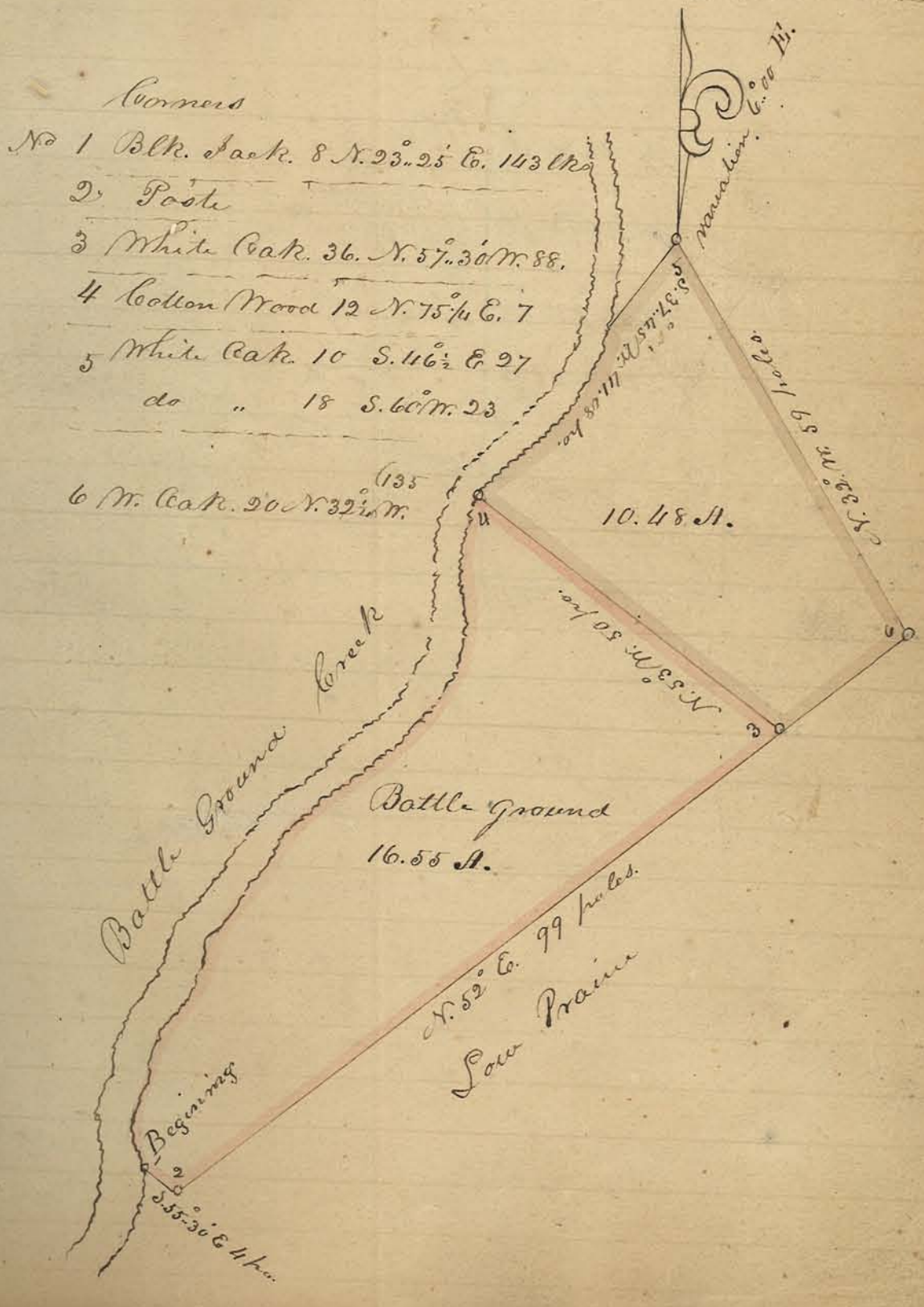

6

W. 1/2 of the S.W. 1/4 of Section No 2. T. 22 N. of Range 4 W. Subdivided between Lot Carson & Simon P. Doyle at the instance of Joseph Hawkins

July 31st. 1837. E. Timmons C.S.

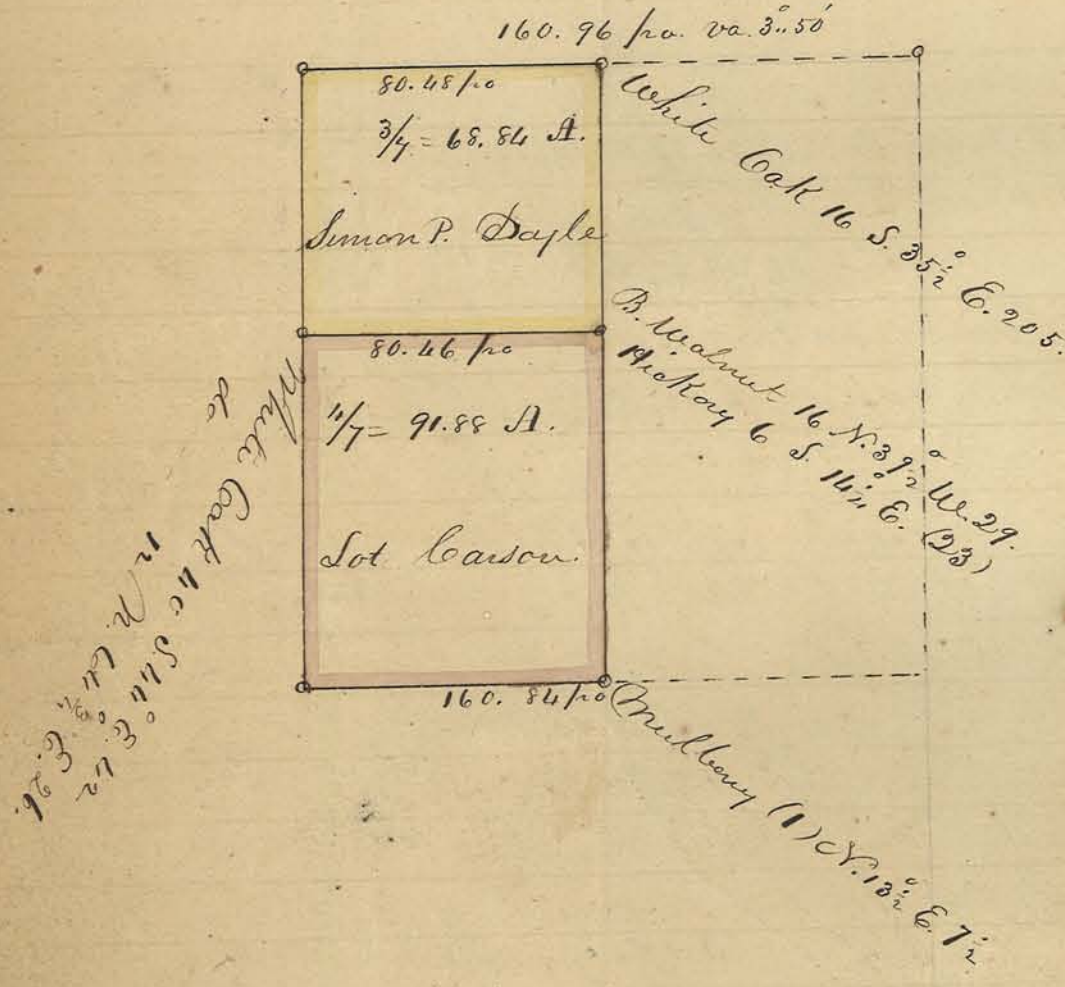

Diagram of Section 6. T. 21 N. R. 3 W.
Surveyed August 12th 1837.

E. Simmons C.S.



Corners No 1 White Oak 12 S. 83½ W. 903

" 2 White Oak 24 N. 76¾ E. 171.

" 3 Hickory 12 S. 7° W. 449.

" 4 Hickory 6 S. 86¾ E. 171.

40.32

20.16

160.32

40.08

80.16

20.04

150 60

80.12

704.8

8

Diagram of the north part of Section 25
T. 23 N. of R. 6. W.

Surveyed August 22nd. 1837.

E. Simmons C.S.

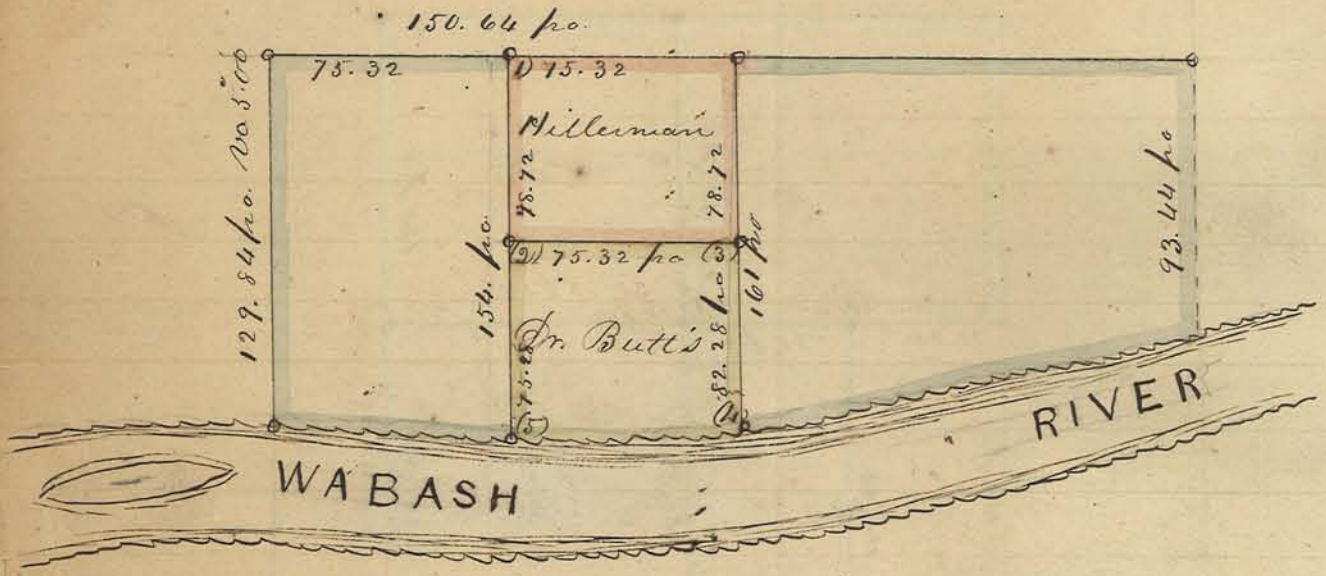

Corners No 1 Red Oak 15 S. 82½ W. 36.
Poplar 6. S. 72° E. 72.
2 White Oak 14 N. 65° E. 20
do. 10 N. 22° W. 4
3 Maple 20 N 68½ W. 57.
4 Cotton Wood 15 N. 13° W. 20
Sycamore 8 N 84 W. 13½

Diagram of Section 24. in T. 23 N. of R. 6. W.
Surveyed for Asa Earl and others

August 25th 1837.

E. Simmons C. S.

Corners. 1 Red Oak 12 S. 63° W. 3½
2 White Oak. 20 S. 28° E. 14
3 Red Oak 18 N. 48½ W. 30
do 15 S. 64¾ W. 75½
4 White Oak 10 N. 42¼ W 33
do 15 S. 3¾ E. 34½
5 White Oak 15 N. 61° E. 7
B. Oak. 18. S. 71½ W 38.
6 Red Oak. 15 S. 82½ W. 36
Poplar 6. S. 72° E. 72

10

Plat of the N.E. ¼ of Section No. 9 in T. 24 N. of R. 3 W. embracing a part of the E. frac. of the S.W. ¼ of Section No. 9 aforesaid

Surveyed March 20th 1837

E. Simmons C.S.

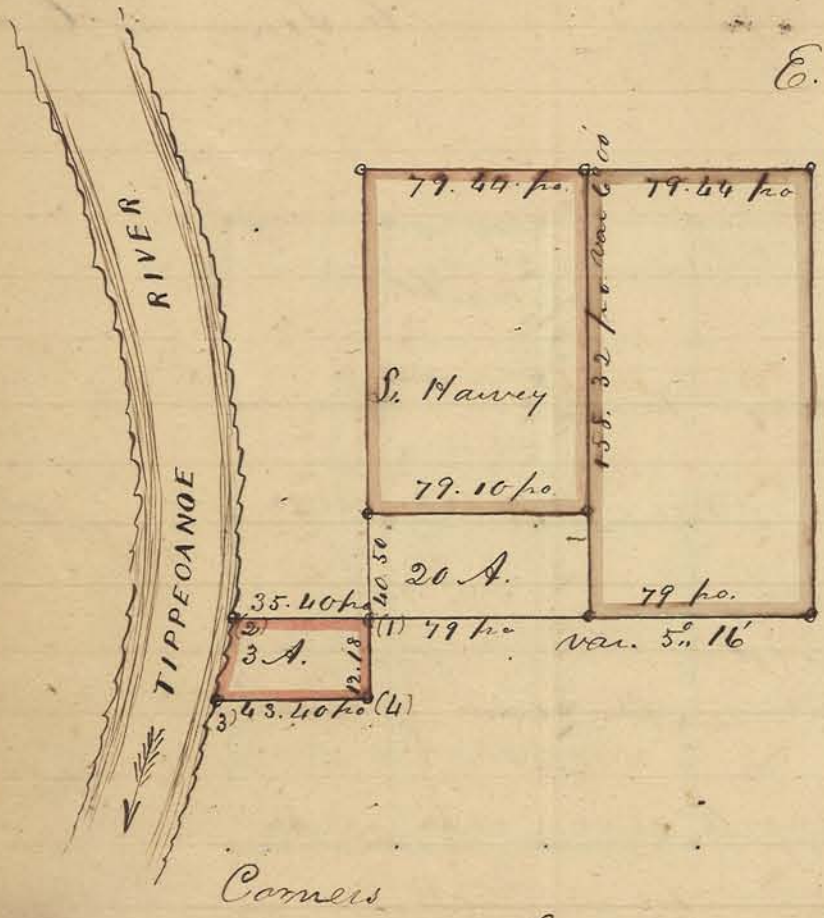

Corners

No. 1 White Oak 24 N. 37° E. 23½

do. 18 S 60° W 33

Swamp Ash 12 S. 37¼ W 8.

2 do. 4 N. 89¾° E. 11

White Walnut 8 N. 21½° E. 4½

3 Buckeye 4 S. 83° E. 6

4 Paste in Road

Plat of all that part of Section No. 20 in T. 23 N. of R. 4 W. lying on the West side of the Wabash River

Surveyed for Ellsworth & others

Sept. 29th 1837.

E. Simmons C.S.

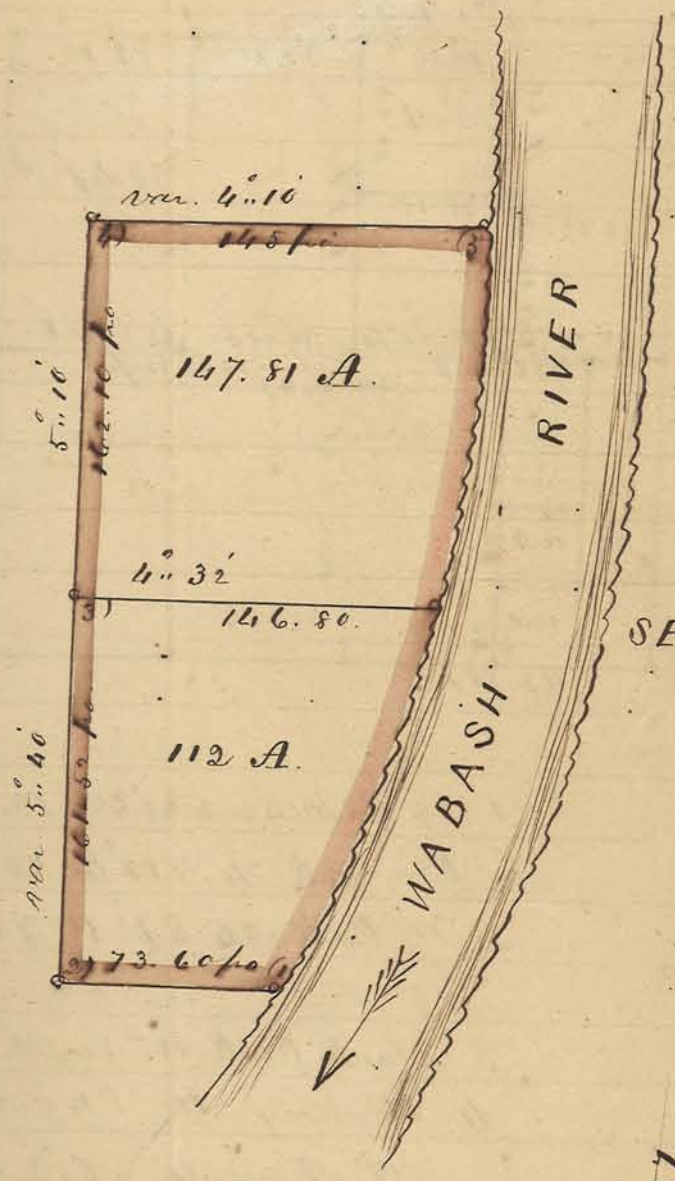

Corners

No. 1 Hackberry 10 N. 71° E. 8
Hickory 10 S. 35° W. 8.

Maple 20 N. 38° W. 22
2 Locust 24 S. 19° E. 17
3 White Oak 40 N. 71° W. 50
do. 30 S. 10° E. 66.
Hickory 18 S. 21° W. 81.
4 W. Oak. 30 N. 11° E. 61

5 Sycamore 36 S. 67° W. 37.
Maple — 5 N. 57° E. 19.

12

Plat of Section 26, in Township 22 N. of R. 6. W.
Surveyed for Emry, Morgan, Odell and others

Surveyed March 1837.

E. Simmons C. S.

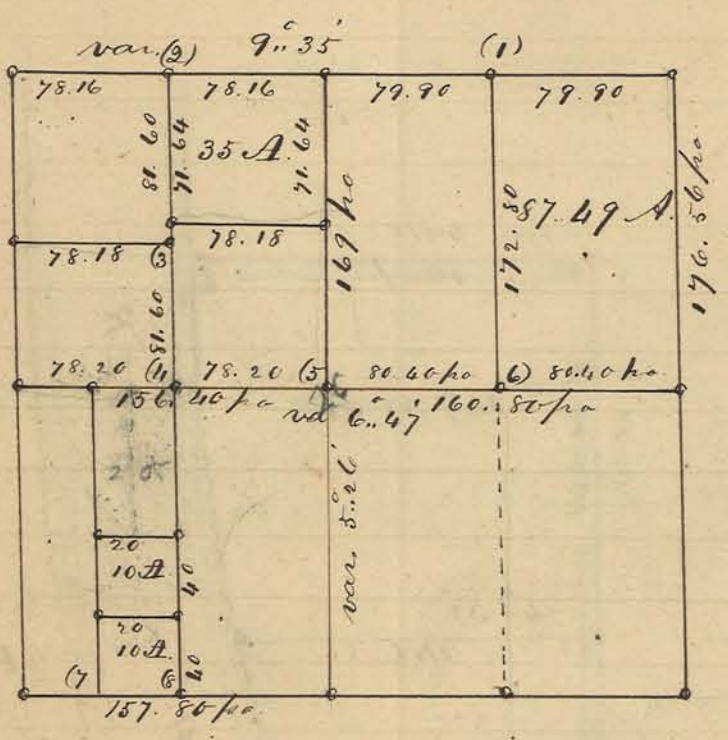

Corners

No 1 W. Oak. 22 S. 46° W. 18.
Red Oak. 24 N. 30° E. 28
" 2 W. Oak 24 S. 7½ W 9½

3 Black Oak 16 South 23
4 Hickory 10 S. 1 5° E. 4½
5 (Hickory 4 S. 65° 3/4 E. 4
Red Oak 5 N. 2° E. 23
6 (Red Oak 5 N. 89° W. 15½
Hickory 4 S. 11° W. 6½
7 (W. Oak 18 N. 38° W 19
Poplar 4 N. 58° E 6
8 (W. Oak. 6 S. 83° 1/2 W 6
Hickory 8 S. 32° E. 8.

Parts S. 6. T 24 N R 3 W

Diagram of the Estate of
Smith Marquis.
North Division

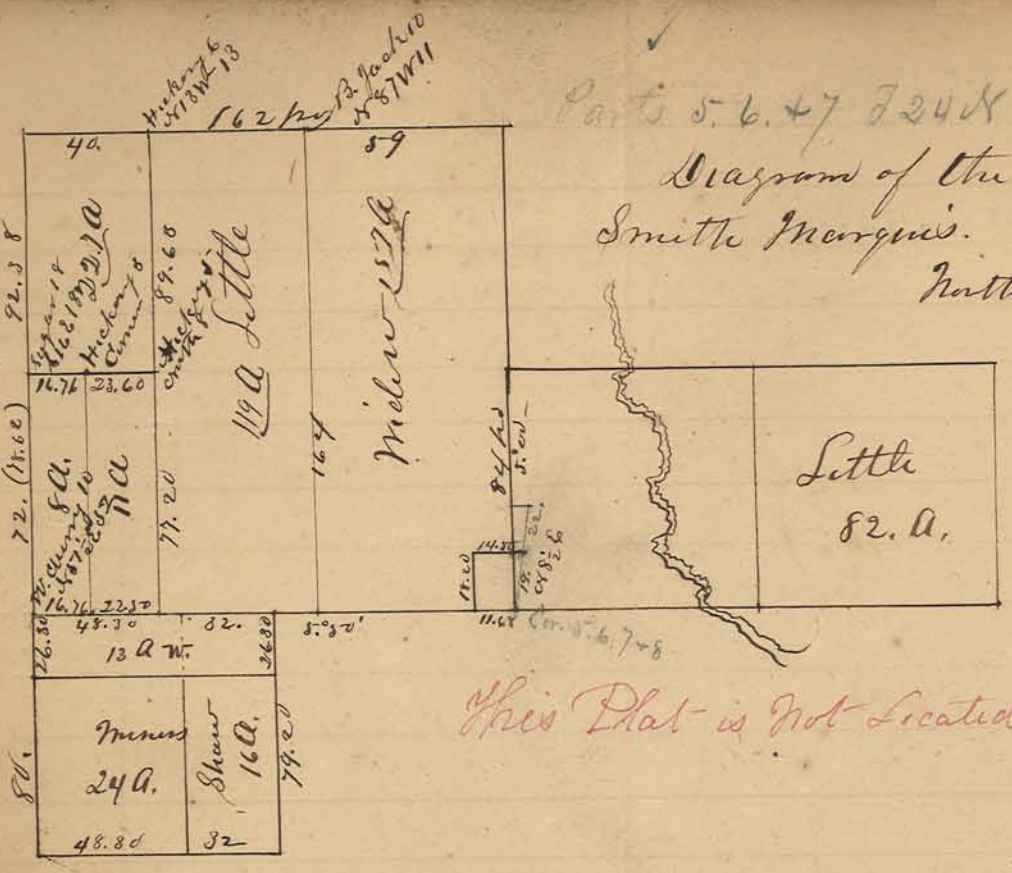

Survey in Sec 8. 30. 31 T 28 R 4 and Sec 25. 36
T 23 R 5, made at Request of Parties in Range 4

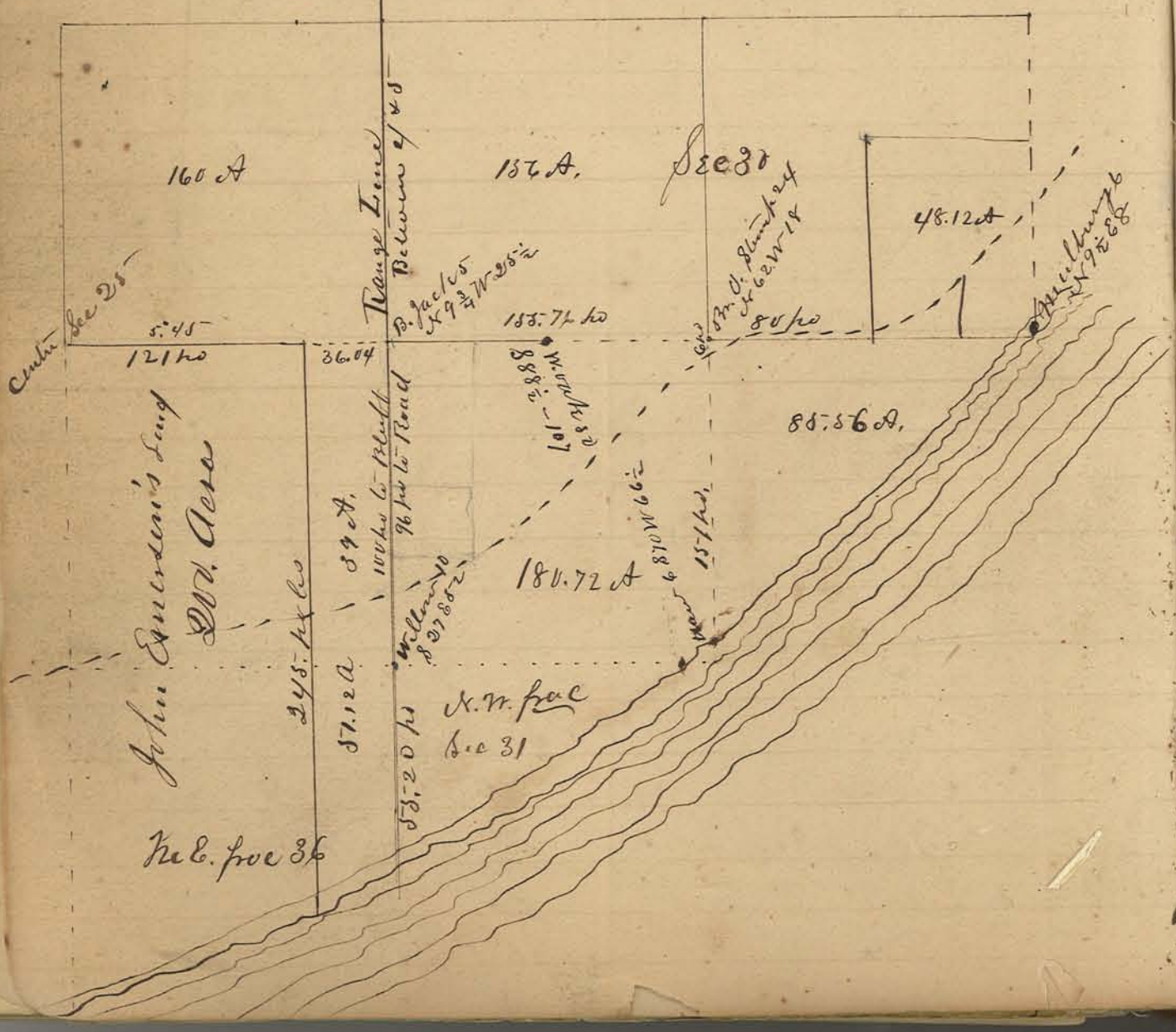

These Plats are not Located.

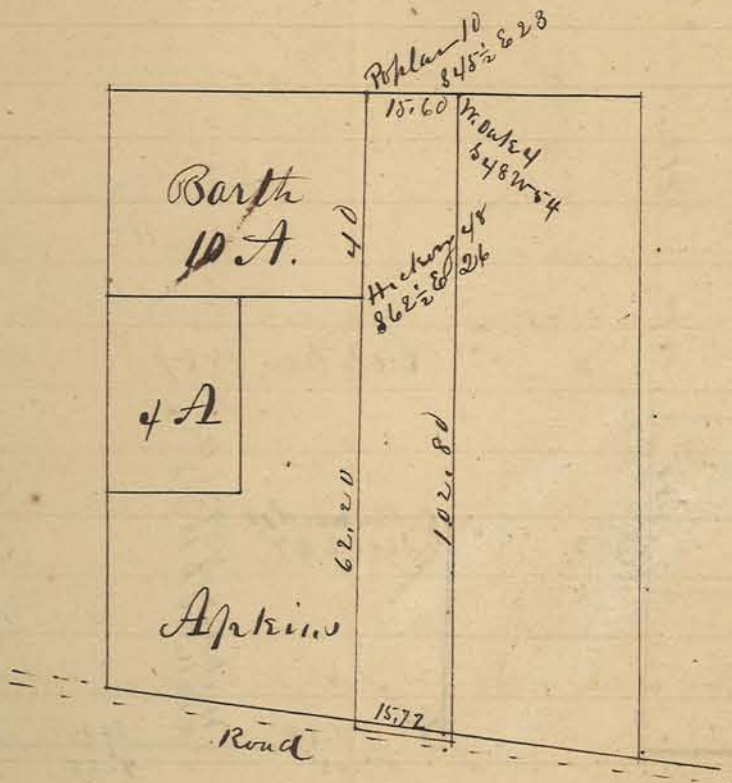



16

These Plats are not Located.

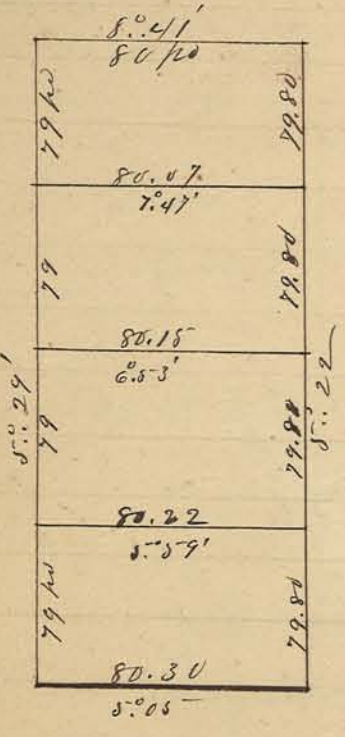

October 1887





2-4
246

18--

Plat of Sec 30. T 24 R 4

Field notes of the tract marked P Beginning at the N.E. corner of the SW qr of Sec 30 T 24 Range 4. as set by L.B. Stockton. 1 S 3/4 E 28.32 pols 2 West 13.56 pols 3 N 46° 20' W 40.52 pols 4 East 42.64 pols to place of beginning Containing 4.96 acres. Reference to beginning Corner. Jack oak 8 in Diam N 68 1/2 E 16 1/2 Links.

Field notes of the tract marked H.
Beginning at a Stake at the N.W. corner of the NW qr of the above named Section as located by L.B. Stockton Reference to said Corner Jack oak 18 in N 17 1/4 E 32 1/2 thence 1 East 16 pols to Stake, 2nd North 18 pols to a Stake 3rd West 16 pols to a Stake, 4 South 18 pols to place of beginning. containing 1.80 acres Surveyed June 9th 1838.

Henry Dilar C.S.

A plat of Section No 21 Town 24 R 3

at @ one of the bearing trees being entirely gone I set the Corner ~~at~~ from the other tree & took the following Bearing tree to wit Mulberry 3 in diam N 76°30' W 4 links.

Corner 3/3 at C	Pigeon oak	28	S 60° E	22 links
	Beech	30	N 66½ W	91
at No 2	Beech	20	N 65¾ E	28
	do	20	N 56¾ W	45
at No 3	Sugar	24	N. 4½ E	19¼
	do	20	N 55½ W	18½

for other corners See Original field notes.

Henry Oilar C.S. L.C.

June 22nd 1838.

Field notes to Section 29 Township No 24 N Range 3 West (See plat opposite.)

At. C Both Bearing trees being down I set the corner from them & then took the following Bearing trees to said corner. to wit

Red oak 12 in diam S 41°30' W 48½ links
white ash 6 do East 15¼ do
Corner at O { Sugar 20. S. 18° W 39
do 12 N 56°50' E 17

See Original field notes for the other corners.
June 22nd 1838

Henry Oilar C.S.T.C.

The plat opposite is a part of the W½ of the N.E. qr of Section No 21 Town 24 Range 3 made at the instance of John Isley, June 22nd 1838 Beginning at a point on the South Side of Sugar creek at a Ben oak Stump 8 inches diameter References to said corner,

Sycamore 24 in diam N 69¼ W 9 links
Blue ash 6 " " S 65° E 20½ do
1 S 40° E 19 poles to a Stake
2 N 63° E 35.08 poles to a Sugar tree
3 N 8° E 28°80 poles to the creek
4 down the creek with the meanderings thereof to place of Beginning containing 8 acres more or less.

H. Oilar C.S.T.C.

Plat of Section 29
in Township No 24 N R 3 W.



Plat of a part of the W½ of the N E qr Sec 21 T 24 R 3

The opposite is a plat of Section No 26 in Township No 22 North of Range 4 west. At B the Bearing trees being being gone & one of the stumps only remaining I took the following Bearing trees towit

B. Walnut 6 S 7° 30' E 41½ links
Jack oak 30 N 76° 40 W 70
Corners of Subdivisions
at n Elm 24 S 32° 35 W 92
do 20 N 83° 35 E 70

At E one of the Bearing trees being down I took an ash 4 in diam S 81° 40 E ~~=~~ 17

At C Jack oak 3 N 66¼ E 53
Hickory 2 N 2¾ W 22½
o ~~Beech~~ B. Walnut 24 N 21° 10 E 68
Elm 20 20 S 60° 25 E 58
w Hickory 18 S 63¾ E 13
do 14 N 40¼ W 43½
d pin oak 20 N 71¼ W 52
Jack oak 3 S 40¾ W 29¼

The opposite is a plat of lot of the N E qr of the S E qr of Section Number ~~33~~ 3 in Township No 22 N of Range Number ~~4~~ 3 west Beginning at the N.W. corner of said quarter quarter & bound as follows running at a variation of 5° 21' E 1 East 6.52 ch 2 South 19.94 ch 3 west 6.52 chains 4 North 19.94 chains to place of beginning containing 13 acres. which was Surveyed at the instance of Samuel Elliott for Isaac Campbell June 29th 1838

Henry Eilers C. S. T. 6.



Corners

No 1 White oak 20 S 69¼ E 18

No 2 Gum 24 S 37¼ E 25
Hickory 6 N 30½ E 38½

No 3 Pin oak S 29° 30' E 4
Sugar 32 S 10 E 134
Gum 33 S 4¼ W 38

March 24th 1871. Relocated corners 2 & 3-4 took Additional Witnesses at 3 as noted above P. C. Vawter C.S.

Scale 4 ch per inch

24

A plat of part of West fraction of the SW qr of Section Number 29 in Township No 23 N of Range 4 west Beginning at a point where the Lafayette & Covington State Road crosses the Section line between Section 29 & 30 & Bounded as follows Running at a variation of 6° E

1 N 50° 40' E 13.33 poles to a stake
2 South 23.23 poles to a stake
3 S. 50° 40' W 13.33 poles to a stake on Section line
4 North 23.23 poles to place of beginning

Containing one acre & fifty hundredths
Surveyed at the instance of E Bedford for
Charles Cleaves June 26th 1838

Beginning S.W. corner of said Cleaves dwelling
house N 83° 30' E 53 2/3 links

H. Riley C.S.C.


Lafayette & Covington State Road
1
2
3
4
C. Cleaver
A 1.50 acres
6.9

A plat of part of the NW qr of Section No 5 in Town 22 N of Range 4 west.
Beginning at a point on the Section line 16.84 pols North of the SW corner of the NW qr of said Section thence East 159.50 pols thence North 25.65 pols thence his deed says west 159.50 pols to place of beginning but it may be perceived by a little inspection that the last course should be S 89° 52' West. and so it was run.

Corner A B oak 18 S 38½ E 72 W oak 22 N 14½ E 60.
B Hickry 20 S 81½ W 42 ~~Gun oak 5 N 64¾ W 44~~
~~C Black oak 8 S 76½ W 15~~
C Black oak 8 S 76½ W 15 Hickry 5 N 54¼ W 17
D W oak 30 N 36¾ E 122 w oak 22 N 36 E 84
May 1838

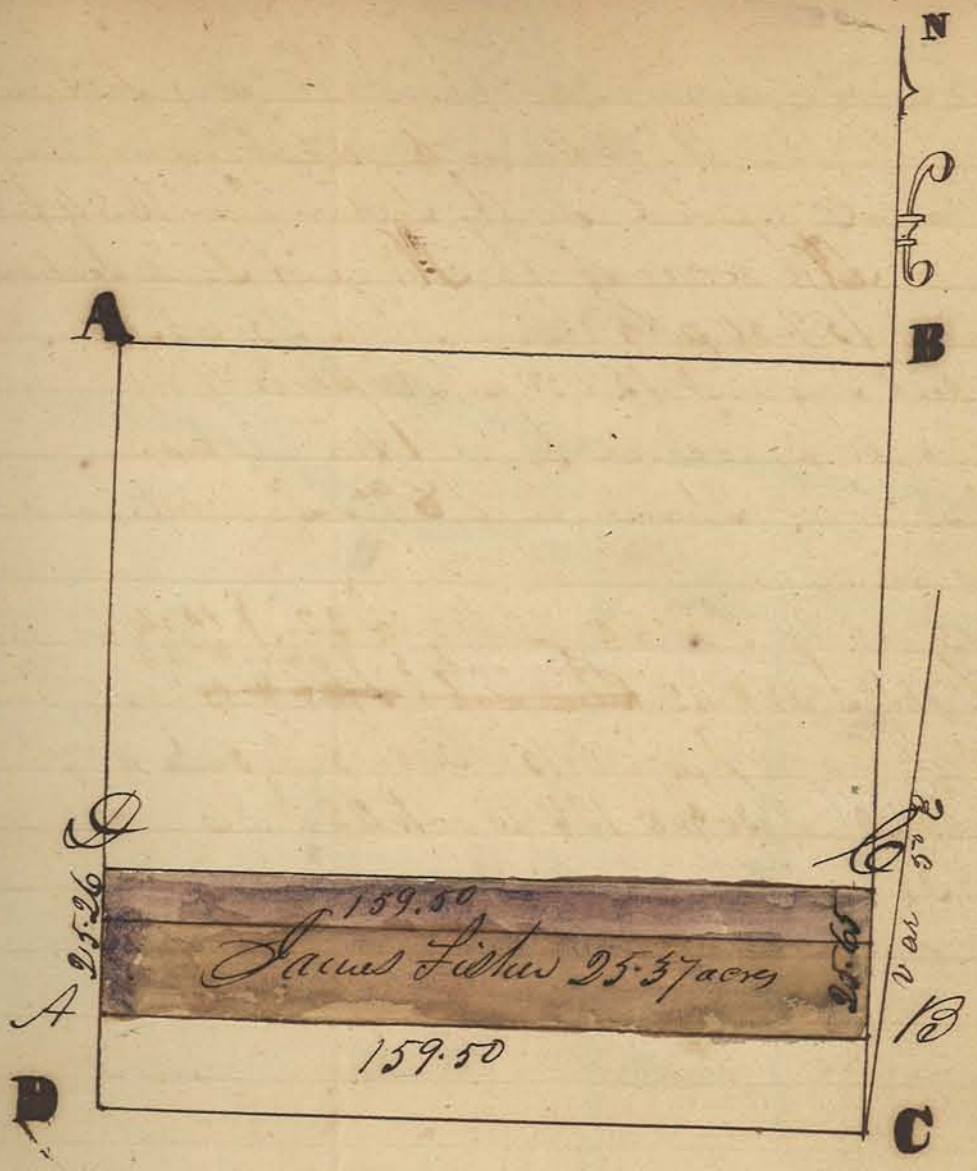
N
A
B
D
C
159.50
James Fisher 25.37 acres
25.26
25.65
A
B
159.50
D
C


D
C
A
B

Plat of Fraction Sec 29 & N ½ of Sec 32 in Town 23 N R 5 west.



Corners to the above Plat.

No 7 the old bearing trees both being down I took maple 16 N 23½ E 33 links also W. Walnut 8 S 50°40' E 100

No 8 Maple 15 S 78 E 20. also Sycamore 50 S 17 W 23

No 9 maple 6 diam corner. ash 8 N 65¾ W 56 maple 36 S 7½ W 56

No 10 Maple 20 N 63½ W 21 also Elm 10 S 4½ E 40

No 11 Elm 15 N 75 W 38½ Plumb 4 S 36½ E 47

at No 6 one of the old trees being gone I took a Hickory 12 in diam S 53 W 58 links

July 1838

Henry Oclar C.S.



Field notes of C/o N E ¼ Section No 13
Town 22 Range 5.

No 1	Bur oak	3 inches	diam	S 1½	E	8 links
	Jack oak	4	do	do	N 71½	W	19
No 2	W. oak	27	do	do	S 64	E	39
	Hickry	9	do	do	N 28	W	50
No 3	W. oak	30	do	do	N 14	W	16
	Do	27	do	do	N 35	W	38
No 4	W. oak	20	do	do	S 81½	W	37½
	do	18	do	do	N 89	E	33½

Bearing trees taken to a Stone Set by L. B. Stockton in the center of said Sec 13.

Hickry 2 N 57 E 4 } taken at the request
W. oak 3 S 15¼ W 6 } of Mr Steely

N
Plat of the E½ of the NE qr of Section No 13
Town 22 N of Range 5 west Surveyed for Mr
Soyback 1838. August 23rd
2
Soyback
Sec 13
4
3
ch
20. per inch

Field notes of Section 19 Town 23 N of Range 3 West
For Congressional corners see
Original field notes.

At A I took an additional Bearing tree.
White oak 3 in diam S 45° E 34 links
G post & mound. & W. oak 27 S 15 E 97 Links
Additional Bearing tree taken at G.
Cottonwood 5 in diam N 9° 10' E 15 links
at H the corner was placed Equi distant from
the Section corners by consent of Parties concerned.
Bearing trees to said corner taken.
Chery tree 8 in diam S 30° E 69 1/2 Links
do 9 N 44 1/2 W 65 ds
C Red oak 3 S 50 E 25. Hickry 4 S 34° W 12
E Hickry 18 S 21 W 81 W. oak 30 N 11 E 61

D W. oak 40 N 71 W 50. W. oak S 10 E 66

F B. oak 16 N 5 1/2 W 26. W oak 18 S 67 E 64
d B. oak 18 S 17 E 27 this taken to line at or near the corner
e W. oak 22 N 73 W 69 this taken to a corner made by Stretton

A plat of Section No 19 in Town 23 N of Range 3 4 W.
Surveyed at the instance of Steely & McCormick
August 23rd. 1838.

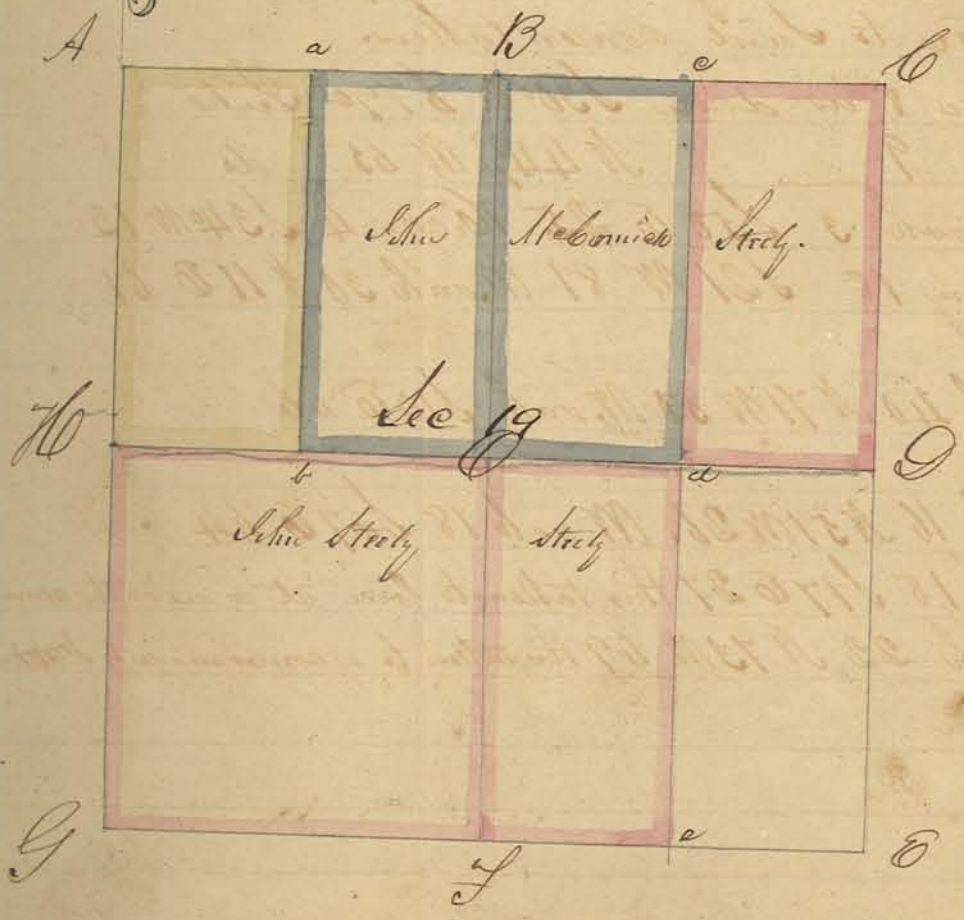

20th per inch

A Plat of Section No 11 Town 22 N Range 5 W
S E qr & the E 1/2 of the NW qr belongs to
Mr John Steely.
Surveyed August 22nd. 1838.



field notes No 6 B. oak 15 S 46° E. 468 links
Lynn 10 S 2 W 330
additional tree taken Cherry 4 N 11 1/2 E 36
all the rest posts & mounds.

38.

Field notes of the W½ of the SW qr of Section No 5 Town 22 N Range 4 West Surveyed for Mr Frybach Sept 1st 1838.

No 1 W. oak 33 N 10° E 23 & W. oak 36 S 45 W 22
also Bur oak 18 S 72½ E 68
No 2 W. oak 30 S 21 W 80

No 3 Hickry 20 N 27 W 22 & Hickry 20 S 28 W 54

No 4 W. oak 30 S 27 W 105 & Hickry 15 N 51 E 134

Original

A plat of Section No 5 Town 22 R 4 W½ of the South Westgr was surveyed for Fryback Sept 1st. 1838. ✓



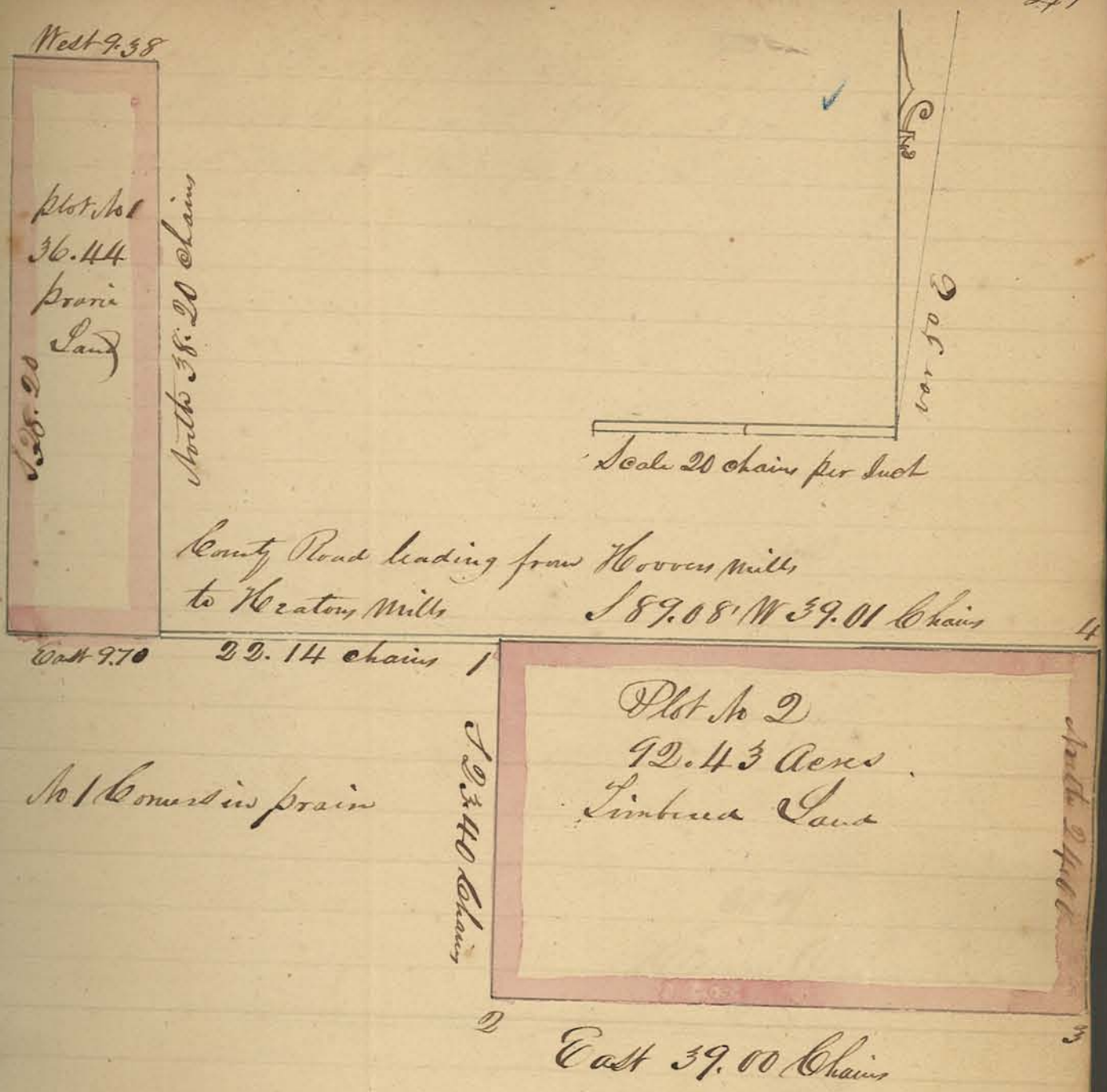

Corners to plot No 2

Corner No 1	Black Jack	14 in diam	S 44¾ E	5.30
No 2	Jack oak	12	N 51° 25' E	15½
No 3	White oak	30	S 89½ E	33
	Walnut	20	S 6½ E	59
No 4	Hickory	6	S 10° 40' W	19
	Jack oak	9	N 44° W	70

October 12th day 1838.

Henry Cilar C.S.

Survey of the E½ of the NE qr of Section No 4 Town 22 N Range 5 West Surveyed Octobr 10th 1838 for Samel Lake



Henry Dilar C.S.C.



Be it remembered on the 24th day of January 1839 at the instance of Felix Seymour & others I took bearing trees to the NW corner of Sec 20 in Town 21 N. Range 4 West as here plotted as follows viz the corner marked A. viz

Black Walnut 10 in diam N 47½ E 100 Links
Jack oak 8 do do S 64 W 176½

Henry Dilar S.C.C.

The Bearing trees at the following corners Being decayed or cut down so that there was danger of the corners soon being lost, I at the Request & in the presence of the parties concerned took the following Bearing trees viz

No 5 Hickory 8 in diameter N 7 E 18 links
" Black oak. 6 N 1 E ——— 12 do

No 2 Hickory 8 S 57 E 39 links also see old notes for 1 tree at this corner.

No 6 Hickory 6 S 26 E 34
Bur oak 15 S 41 W 94.

all of which correspond to the corners as Numbered on the plat on the opposite Page. Dec 18th 1838.

Henry Ailar Surveyor
Tippecanoe Co
Ia.

A plat of Corners &c Surveyed and perpetuated at the Instance of Isso McHarry.

Having been Notified & being Satisfied that Orson Karr, Thomas Estes, Mark Manlove and all others Concerned had been duly and legally notified I proceed on the 18th and 19 Days of Dec 1838 to relocate & perpetuate the N.E. corner of the Longlois Reserve marked and Numbered 5 as on the above plat by depositing a bur oak post 12 inches Square and marking it as follows. M.E. L.R. T 21 R 6.
also the S.E. corner of Longlois Reserve depositing a bur oak post 12 inches Square & marking it as follows. S.E. L.R. T 21 R 6
also the N.E corner of Sec 22 by depositing a stone and marking it M.E. S 22 T 21 R 6 all of which Lands are in Township No 21 N of Range 6 W Tippecanoe County Ind. Surveyed relocated & perpetuated the date above written H. Vilar C.S.T.C.

The following are the field notes of the plat and Survey of the SW fr qr Sec 8 T 23 N of Range 4 West

No 1	Box Elder	12	S 67½ W	66	Links
No 2	Maple	10	S 74 W	34	
	Do	4	N 65 E	66	
No 3	B Walnut	12	N 63 W	42	
No 4	W. oak	24	S 19 E	15	
	Do	20	N 42½ W	13	

No 5 { Hickory 18 N 26° W 37 } ⊏⊐
{ Ironwood S 35 E 38 }

This is a congressional corners but a mistake has been made in Returning the witness trees, but the stake being there I took it for the corner.

No 6 Ash 20 N 5° E 23
Ironwood 5 S 12 W 39.

A plat of the SW fr qr of Sec 8 T 23 R 4 also of the N½ of the NW qr of Sec 17 Same Town & Range.



Surveyed for Dr Wilstack January 2nd 1839

Henry Oclay C.S.T.C.

The small tract situated in the S.E. corner of the above plat was Surveyed for Samuel Hudson March 7th 1844.

Stations 1 See No 3 above

2 White Oak 40 S. 52¾ W. 34 links

3 Hickory 6 N. 20½ E. 5 "

4 Maple 6 N. 50½ W. 35½ lin

E. Timmons C. S.



I certify the above to be a correct plat & sub division of the S E qr of the N E qr of Sec No 1 T 22 Range 5 Surveyed for Rev S.R. Johnson Oct 1838. the field notes are as follows.

A { Hickry 10 N 83° E 49
do 12 N 49° W 115

B { Hickry 15 S 40¼ E 171
do 18 N 53 E 70

C Stake

D W. oak 9 S 4° W 50
Hickry 12 N 49 E 22

Notes to 5 acre tract

No 2 W. oak 4 S 27½ E 22
Hickry 5 N 20¼ E 36

No 3 B. oak 6 S 5¼ E 41
W. oak 18 S 70¼ E 92

No 4 W oak 20 S 88½ E 38
do 16 N 37½ E 75

H. Oilar C.S.T.C.

A plat of the SE qr of NE qr of Sec 18 Town 23 N. Range 4 West Surveyed for John Peters Dec 1838.



Field notes to the above plat

No 1 Hickry 14 S 36°E 3 links } Congressional
Do 14 N 41 W 30 do

No 2 White oak 24 S 19 E 15
Do 20 N 42 ½ W 13

Henry Oilar C.S.T.C.

A plat of Sec 35 Town Ship 24
North of Range 6 West.
Corner in center of Section
Jack oak 18 N 89½ W 641 Links
Hickory 10 S 41 E 252



On the 30th day of January A D 1839 I proceeded at the Request of Walter G. Moore to locate & perpetuate the corners to the tract on the above plat Marked W. G. Moore as follows it being 60.60 acres of the N part of the E½ of the S E qr Sec No 35 Town 24 R 6

No 1 B. Walnut post { W oak 24 S 65 W 152 Links
do 30 N 54½ W 250
Bur oak 6 N 37½ 182

No 2 B. Walnut post { W oak 6 N 68¾ W 13
do 4 N 78½ E 8¼

No 3 B. Walnut Post { Hickory 14 N 42 E 72
do 13 S 33 W 42½

No 4 B. Walnut Post { Jack oak 13 S 10¼ W 177
do 6 N 86½ W 173

A plat of Section No 12 in Township No 23 North of Range 6 W.



Notes H. H. Moore's tract

a congressional W. oak 20 S 36 W 40 Links
do 18 N 85 E 65

b Hickry 16 N 58 E 81 also Red oak 4 S 58½ E 36½

c W. oak 20 N 36½ E 5 also W oak 18 S 56½ W 17½

d W. oak 30 S 30 E 193½ Burroak 24 S 44½ W 175

Notes to W M Moore's tract

b Hickry 20 N 58½ E 81 Redoak 4 S 55½ W 36½

f W. oak 20 N 83 W 139

e { W oak 24 N 37 E 13½
W oak 20 S 20 W 23

g. Stake 98 links South from H. Moore's corner.

i W. oak 20 S 17½ W 181
do 24 S 71 W 175

K See congressional notes.

February 1st 1837. Henry Ailar C.S.

Field notes of the tract marked S. Meuble on the preceding page.

d W. oak 30 S 30 E 19 3/4 also Bur oak 24 S 44 1/2 W 175
e W. oak 20 N 36 1/2 E 5 do W. oak 18 S 56 1/2 W 17 1/2
g Henry H Moore's corner North 98 links
e W. oak 24 N 37 E 13 1/2 also W oak 20 S 20 W 23
h. W oak 60 S 59 1/2 E 75
i W. oak 22 N 8 E 30 also W. oak 60 S 59 1/2 E 75

Notes to tract marked Cory agent for Maud.

No 1 W. oak 12 East 28 also W. oak 14 S 65 W 70
No 2 W. oak 22 N 8 E 30 also W. oak ~~22 N 3 1/2 W 61~~
No 3 W oak 60 S 59 1/2 E 75
No 4 Bur oak 20 S 62 E 34

The tract of the above section marked Mr Cook was surveyed for her (Susan Cook) August the 6th 1841 and contains 20 acres

J. A. Hayback C. S.

Sec 21 Town 23 N Range 5 W.



Corner at No 1
Boak 3 S 7½ E 12
W oak 2 N 66 W 8

Field notes to Ellis tract
A. Congressional
B Stake
C. Hickry 1 corner
Hickry 2 S 81½ E 10
W. oak 2 N 86 W 3½
F W oak 20 N 21 W 38
Hickry 12 S 32 W 14

Field notes to Sandy Lee's tract
D Hickry 2 S 1½ W 1½
W. oak 24 N 10 W 75½
E Boak 7 S 23 W 36
Hickry 10 N 22¾ W 33½
for the other corner see
Ellis

Sec 16 Town 23 N Range 5 West.
Being Lots No 9 & 16

B. Walnut 18.68½ W 16 A
Sugar 15.73 E 77½
This is South of the Old corner 2.04 Chains & was divided so by consent of the parties concerned.
February 12th 1839. Henry Oilar C.S.C.

58.

A plat of Sec 7 Town 23 N Range 5 West SW fr of which was surveyed & divided according to the plat for Vanatta & Moore.



Field notes to the tract marked Canatta

~~No 1 W. oak 24 S 40 E W 59 also W. oak 36 N 40 E 81.~~

No 1 W. oak 21 S 39 E 21 also W. oak 24 N 12 E 11

No 2 large Stone planted corner

No 3 W. oak 21 S 23 W 56 W. Oak 22 S 76 E 57

No 4 W. Oak 24 S 40 ½ W 59 W. oak 36 N 40 E 81

Corners to the tract marked W. G. Moore

No 1 W. oak 18 N 54 E 66 W oak 24 S 56 W 68 ½ Congressional

No 2 Stone corner

No 3 & 4 See Moore's corners No 3 & 4 above.

60

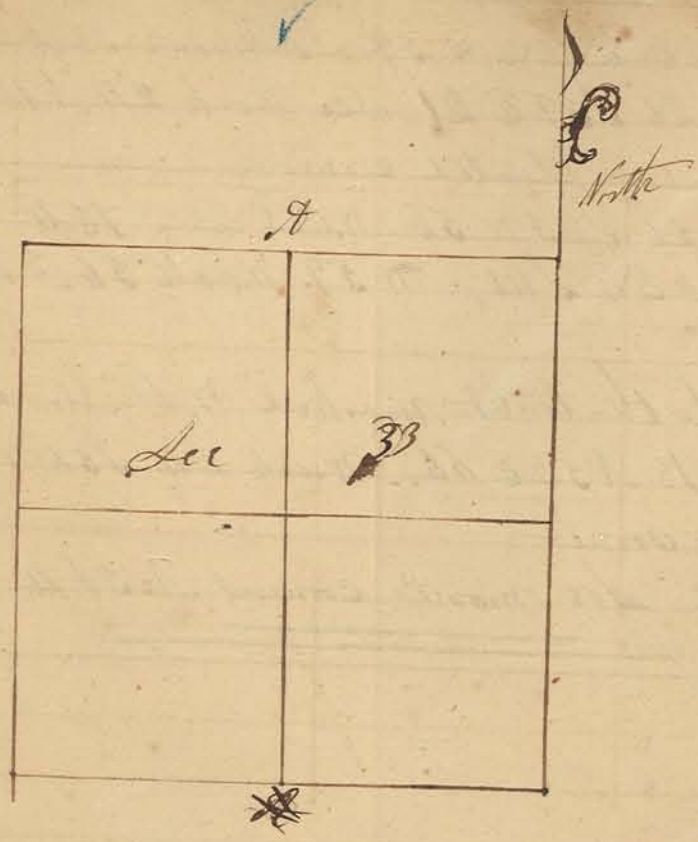

The above is a plat of Section 33 Township 23 N Range 5 W the fieldd notes of the half mile post at A is a

Burr oak 10 inches in diamete S 3¼ W 3.65 Links
do Mulberry 6 in " " S 84¼ W 1.00 "

established at the instance of
Adam Kinser
April 1841

J. A. Maybach C.S.

A plat of Sec 34 Town 23 N Range 3 W



The above tract of the E'n of the NE¼ marked Well House was surveyed at his instance

Commencing at the S W Corner at a stone formerly established. The bearing trees of A & B are as follows

at A. Beech 30 inches S 81° 55' E 101 links,
also Beech 20 " N 79° 40' W 32 "
B Beech 27 " S 12 W 9½ "

Sept the 9th 1841

J. A. Slayback C.S.

62

Sec 32 and 33 Township 23 N Rang 5 W

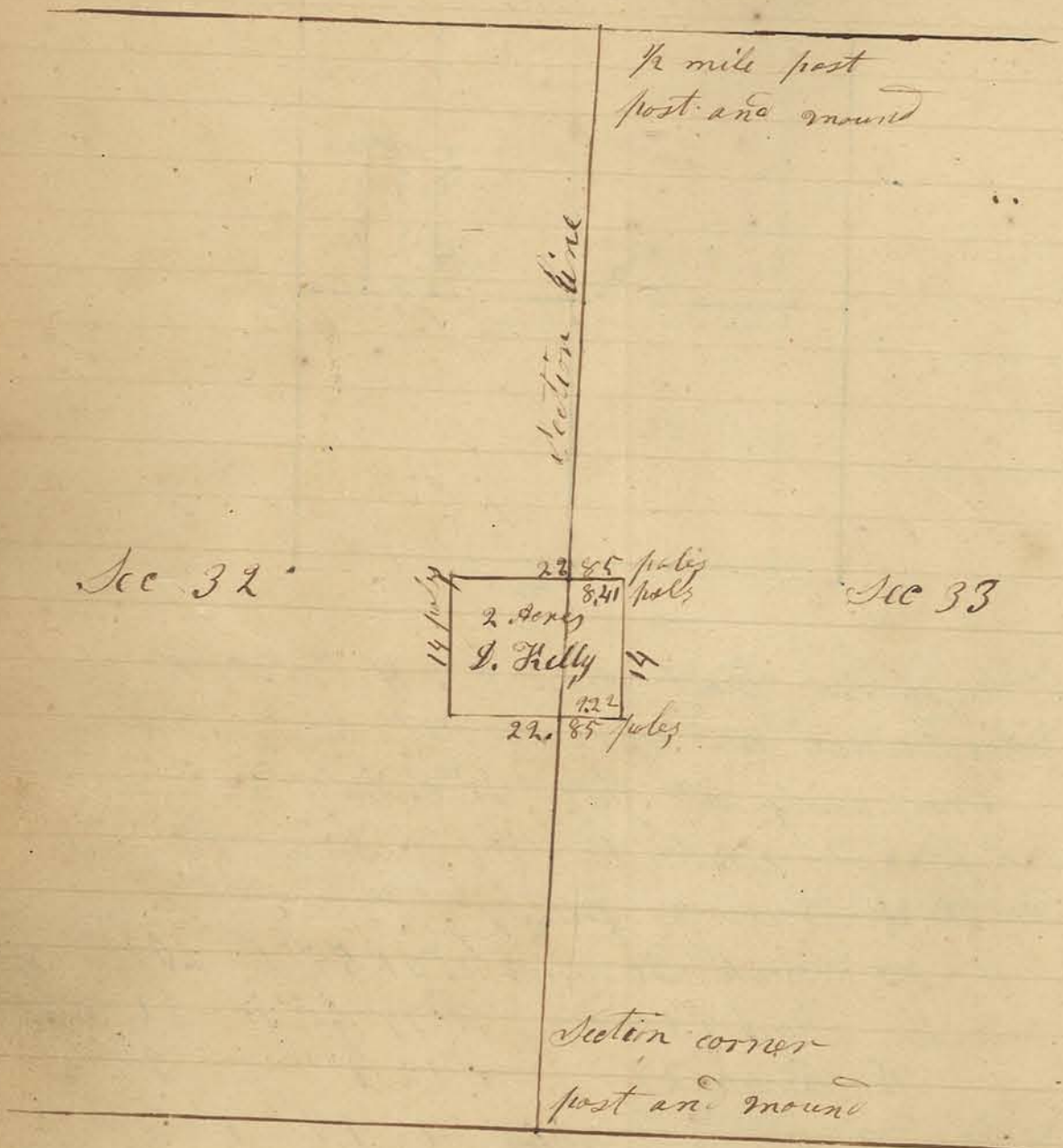

The above tract marked D. Kelly a part lies in section 32 and the rest in Sec 33
the part in Sec 32; N E corner of the S E qr S E qr
the part in Sec 33; N W corner of the S W qr S W qr
the tract contains 2 acres
surveyed in August 1841
J. A. Mayfield C.S.

A plat of 5 acres in sec 5 in Burnetts reserve at the mouth of flint creek

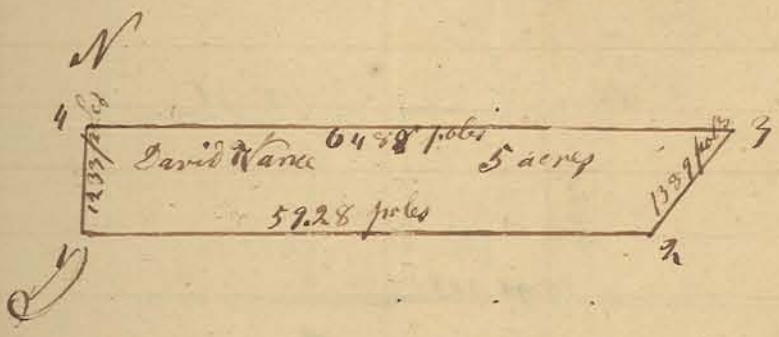

The above is a plat of 5 acres laid off for David Vance in the S W corner of section 5 in Burnetts reserve at the mouth of flint creek the field notes are as follows

No 3 Hickory 5 inches diam N 11° W 26 links
4 Sycamore 15 inches " N 34° 40' E 14½ "

February the 15th 1842

J. T. Mayhack C. S.

64

Township 23 range 4 E Sec 31 & 36

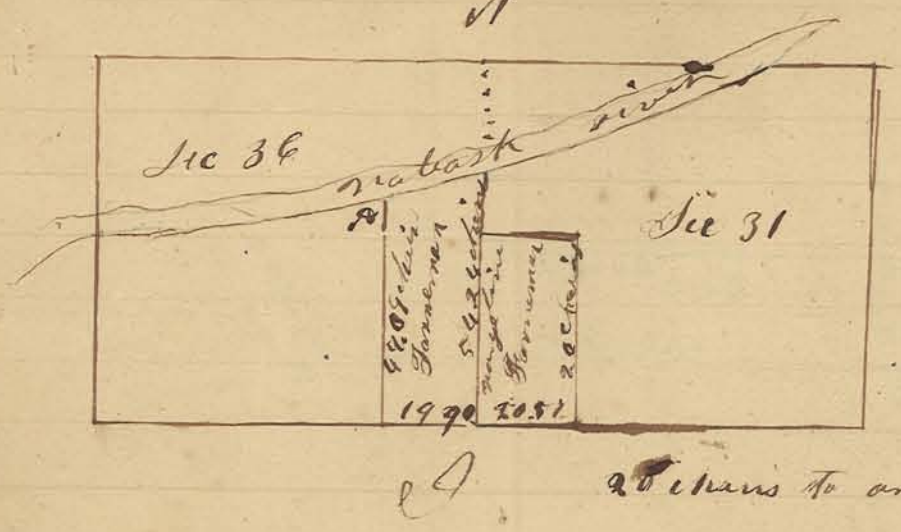

The above is a plat of Section 31 & 36 Township 23 N^th range 4 E 5th W and the part marked Farneman was surveyed for John Farneman and the bearing trees at each are as follows

A Cotton wood 12 inches diameter N 35½ E 26½ links
ab maple 8 " " N 32¼ W 25 links

February 15th 1842

H. H. Haycock C.S.

Township 23 N range 5 E

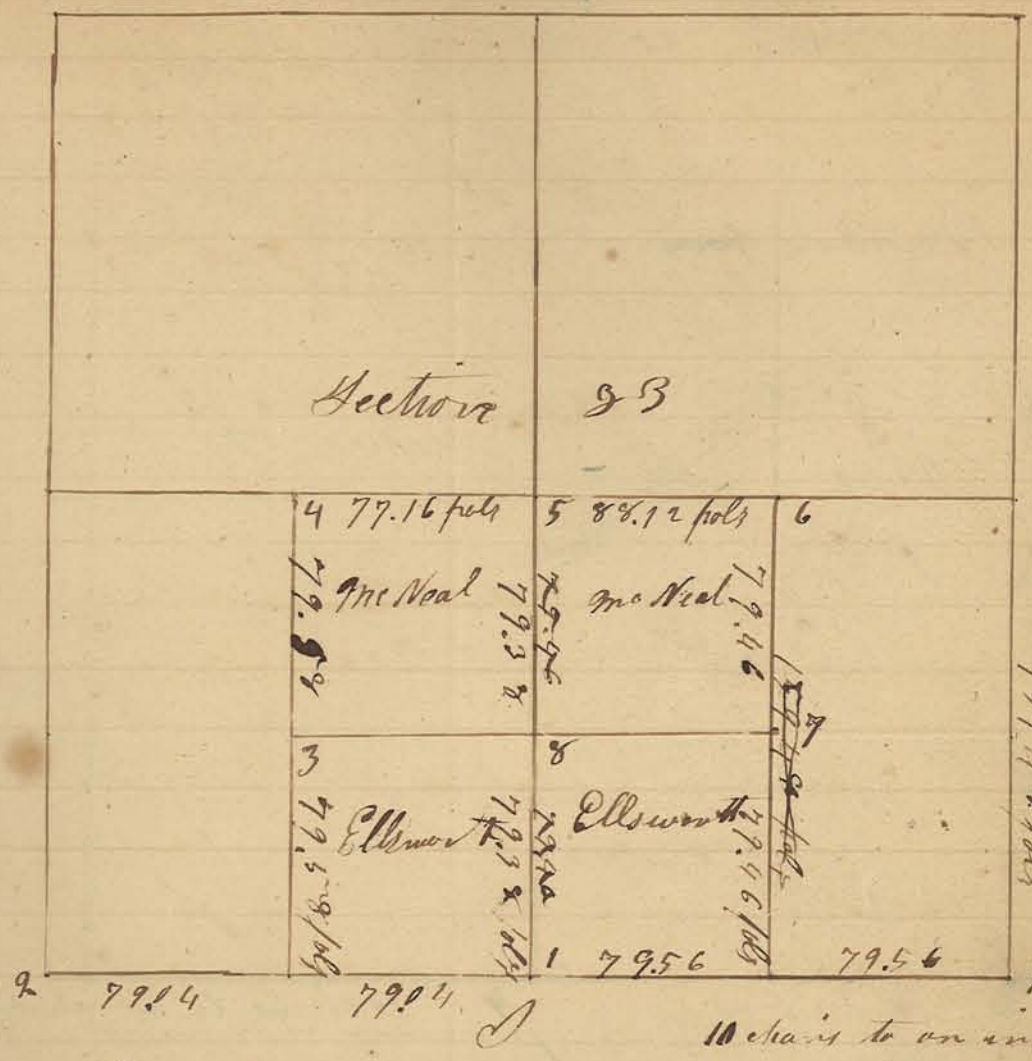

The above is a plat of section 33 Township 23 N range 5 West surveyed for Moses McNeal and H W Ellsworth and the corners marked 1. 2. 3. 4, 5. 6, 7. 8. 9. being all in the prairie stone were planted at each corner

September 19th 1842

J H Saybach C. S.

Section 19 Township 23 N range 4 W



The above is a plat of section 19 Township 23 N range 4 W ~~surveyed for Philip McCormick and~~ and the north west quarter was surveyed for Philip McCormick and George Gougar and divided equally between them by ~~their consent~~ the request of the above named parties

April 16th 1842

J. A. Hayback C.S.

Township 23 N range 5 West Sec 36

The above line through the North west quarter of sec 36 was run at the instance of Archibald Dye and the bearing trees of A & B are as follows

A. W. oak 36 inches diam S 79 W 22½
B. Hackberry 36 " " N 65½ E 1.04½ bi

September 10th 1842

J. A. Hoyback C. S.

Township 23 rang 5 Sec 25 & 36

The above is a plat of sec 25 & 36 Town 23 rang 5 and portions marked J. Emerson was surveyed for him the bearing trees of A. & B are as follows

A cherry 3 inches diam N 66¾ W 17½ links
B Hackberry 15 " " N 6 W 16½
also sugar 7 " " N 23½ E 45 links

J. A Mayleack D.S.



Township 23 North range 5 west section 13 the North west quarter surveyed for J. D. McKinny the field notes at pg 1 are as follows

1 W. oak 30 inches diameter N 36½° E 99 link
B oak 10 " " S 83¾° W 44½ "

2, 3. & 4, Congressional

April the 14th 1843

J. A. Maybach C. S.

Be it remembered that I Ezekiel Timmons County Surveyor of the County of Tippecanoe and State of Indiana, at the instance of James Earl, and being satisfied that legal notice had been given to those concerned (to wit; Mortimer Babcock, George W. Kirkpatrick and the heirs of Jonathan Kinney decead, proceeded on the 14th day of November 1844 to relocate and perpetuate according to law the S. E. Corner of Section No. 10 in T. 22 N. of Range 4 West of 2nd principal Meridian, by depositing in the ground a stone with the Numbers 10, 11, 14, 15 engraven thereon.
From said Corner Stone a Wild Cherry 6 In. in diameter bears East 21 Links

A. True Record E. Timmons C. S.

Plat of Sections 1 & 2 in Township 22 N Range 6 West Surveyed for Sleeper and others Oct 17th 1849

E. Simmons C.S.

77 79

Division Line between sections 35 & 36 T 23 N Range 3 E West Between Claybacks & Hawkins

Nov 15th 1846

E. Timmons C. Surv.

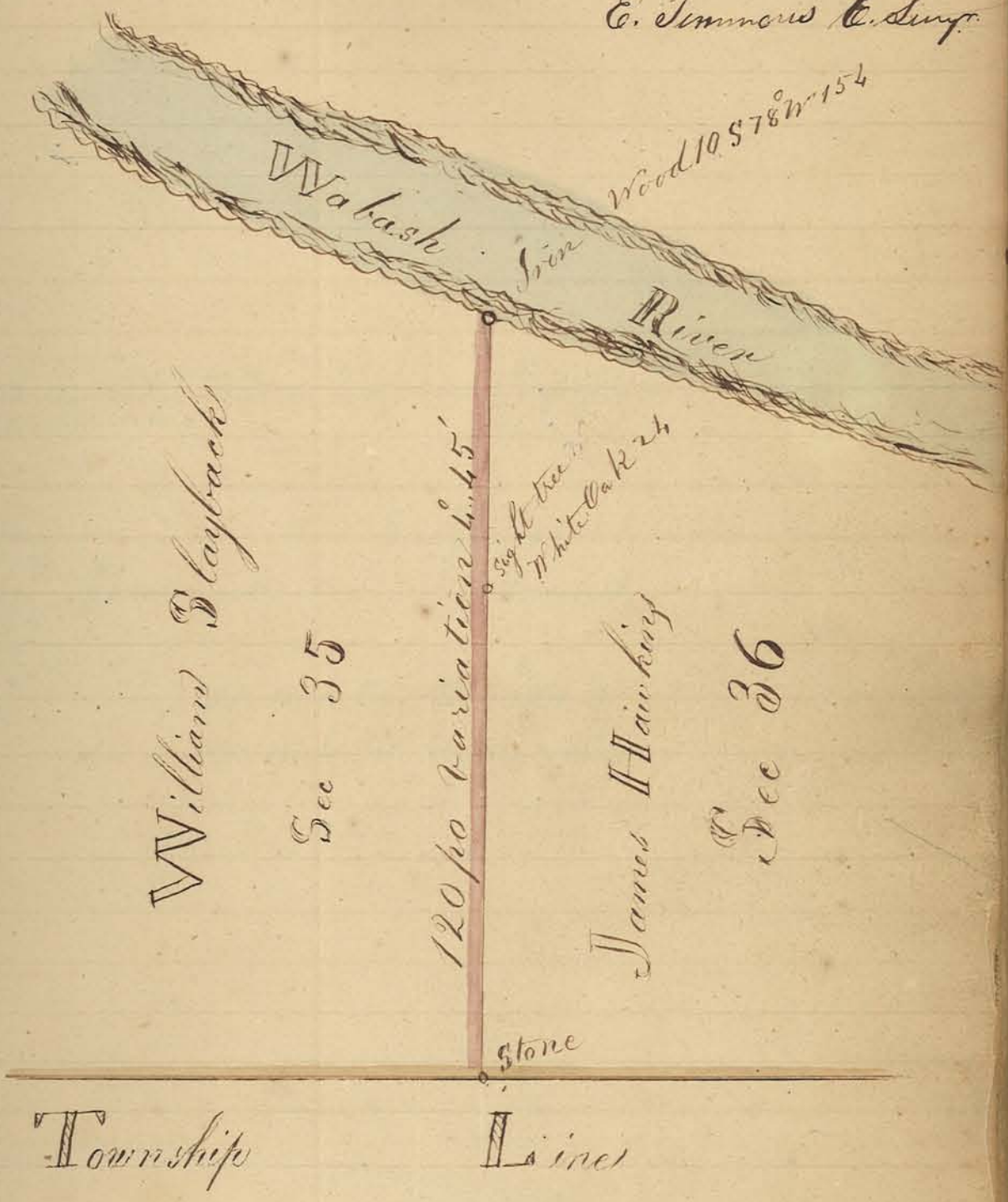

Line Between sections 25 & 36 Township 23 N Range 4 West
dividing the Lands of Stockton & Foresmans
March 6th 1846

E. Timmons C.S.

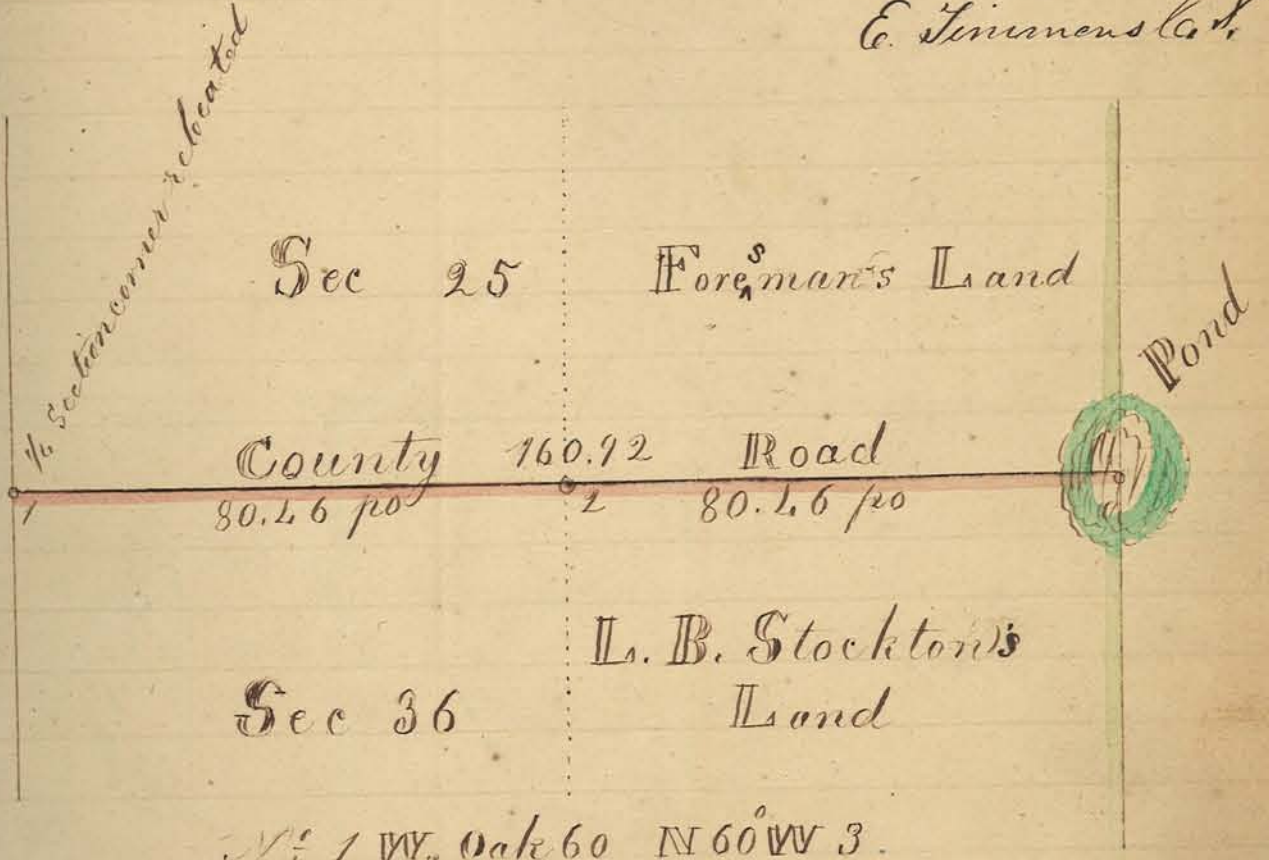

N½ 1 WV. Oak 60 N 60° W 3.
do 2 WV. Oak 30 N 80° ½ E 191

Plat of Section 34 Township 21 N R 6 W situated in the S.W. corner of Tippecanoe County surveyed and corners perpetuated according to law

March 24–28th 1846
E. Timmons C. Sur.

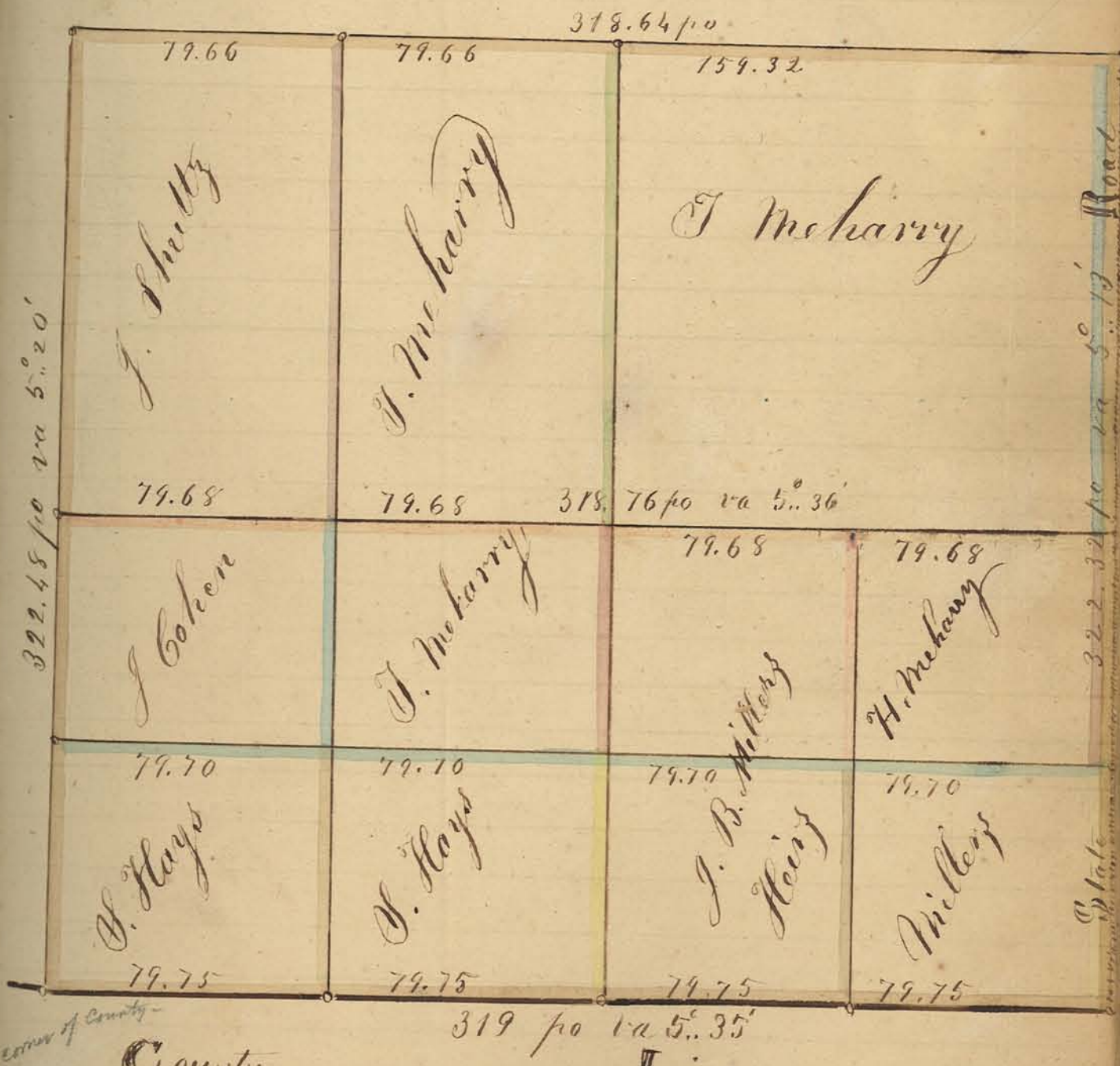

County Line

Stones placed at all the corners

Survey made at the instance of Geo Manlove
April 13th 1852 being N.W. ¼ Sec 27 T 21 N
R 6 W

E. Timmons C.S.

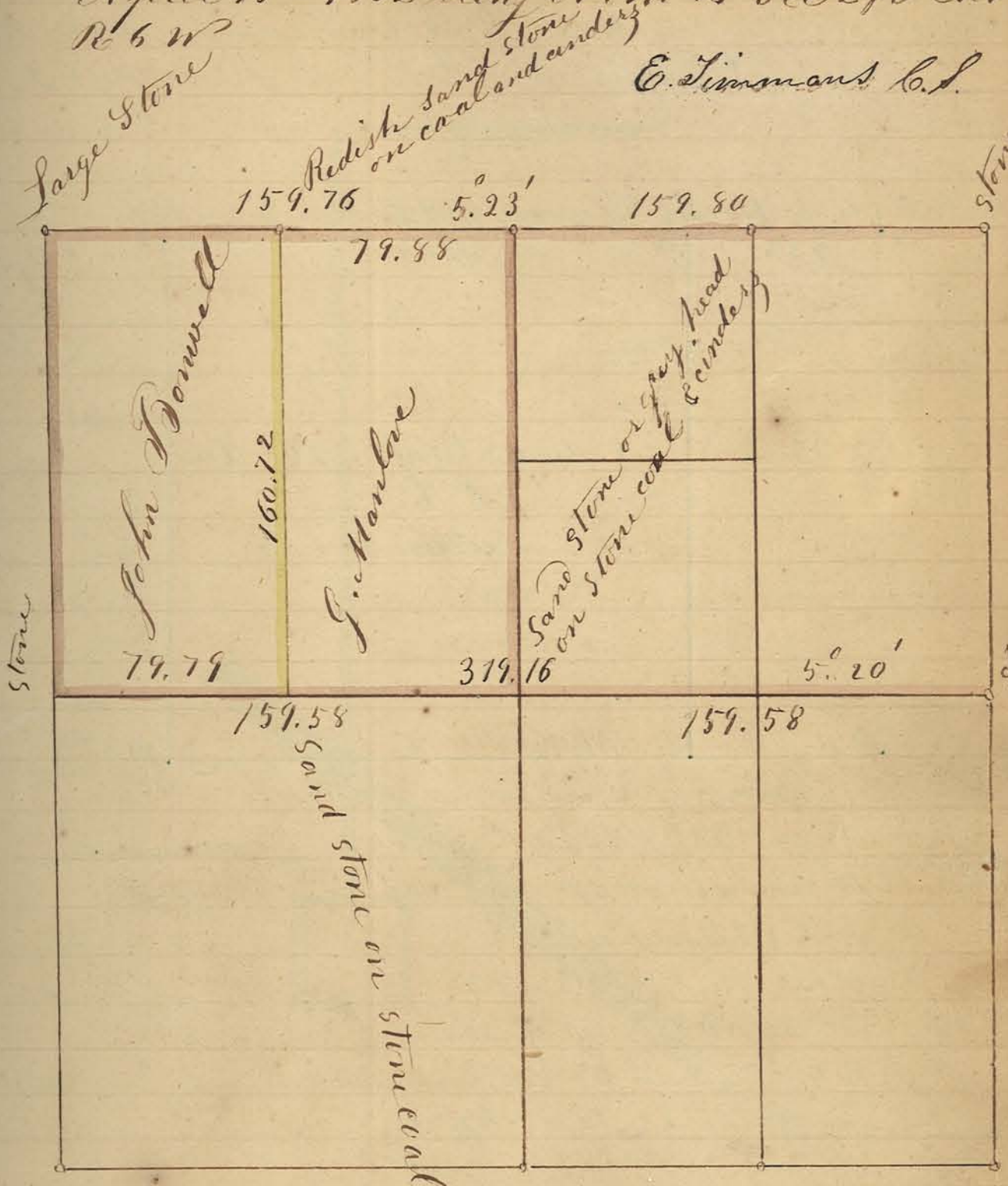

83

A Plat of the N E grand part of the S W qr of Section 11 in Town 21 N of R 3 W surveyed at the request of Moses Graft December 12th 1854

W J Snoddy C S

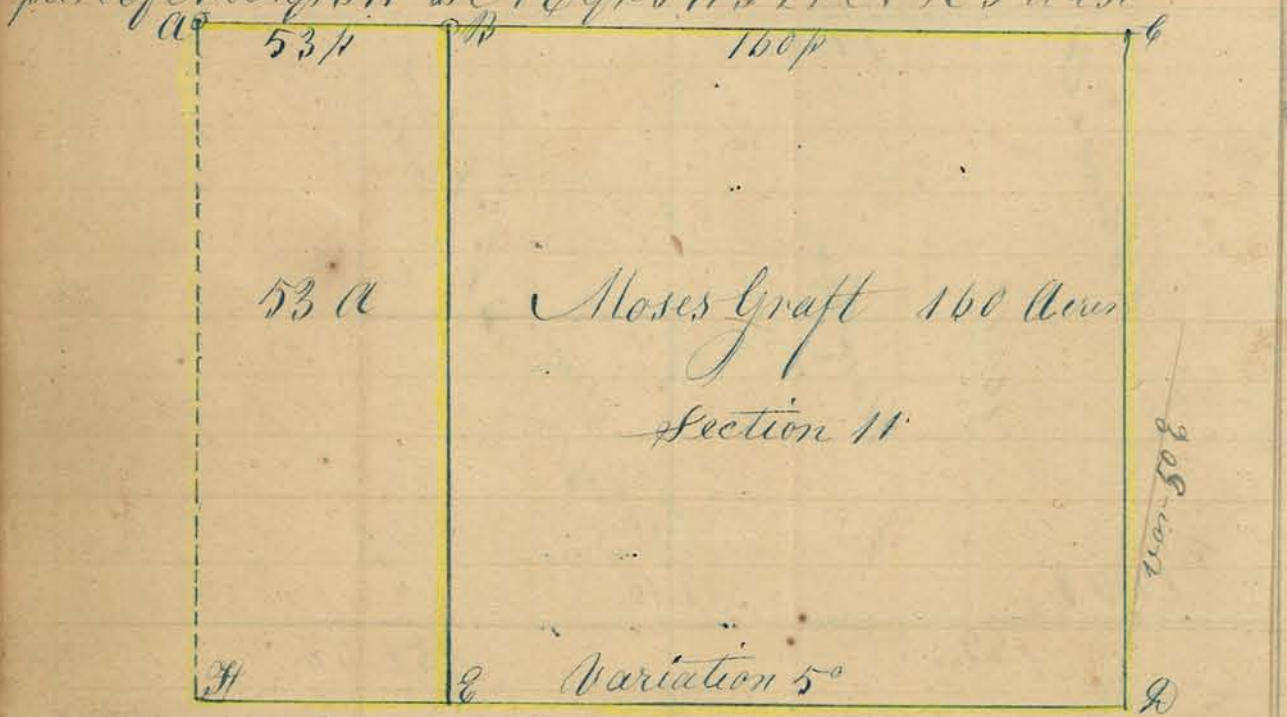

Bearing Trees and Distance.

A Sugar 30 in S 64½ W 34 links

W Walnut 8 S 57 E 30

B W Oak 24 in S 41 W 58

W Oak 18 S 35 E 22

C Buckeye 6 N 59 W 8

Elm 24 S 86 E 6

D Beach 30 N 18 E 147

Beach 18 S 20 E 144½

E W Walnut 16 S 8½ E 58

P Oak 36 N 68 W 16½

H Charcoal no witness

A Stone with Charcoal underneath at Each Corner in the above Survey

W J Snoddy

A plat of part of the S W qr of section 11 and part of the S E qr of Section 2 in Town 22 N of R 3 W surveyed at the request of Dr D. H. Crouse December 13th 1854

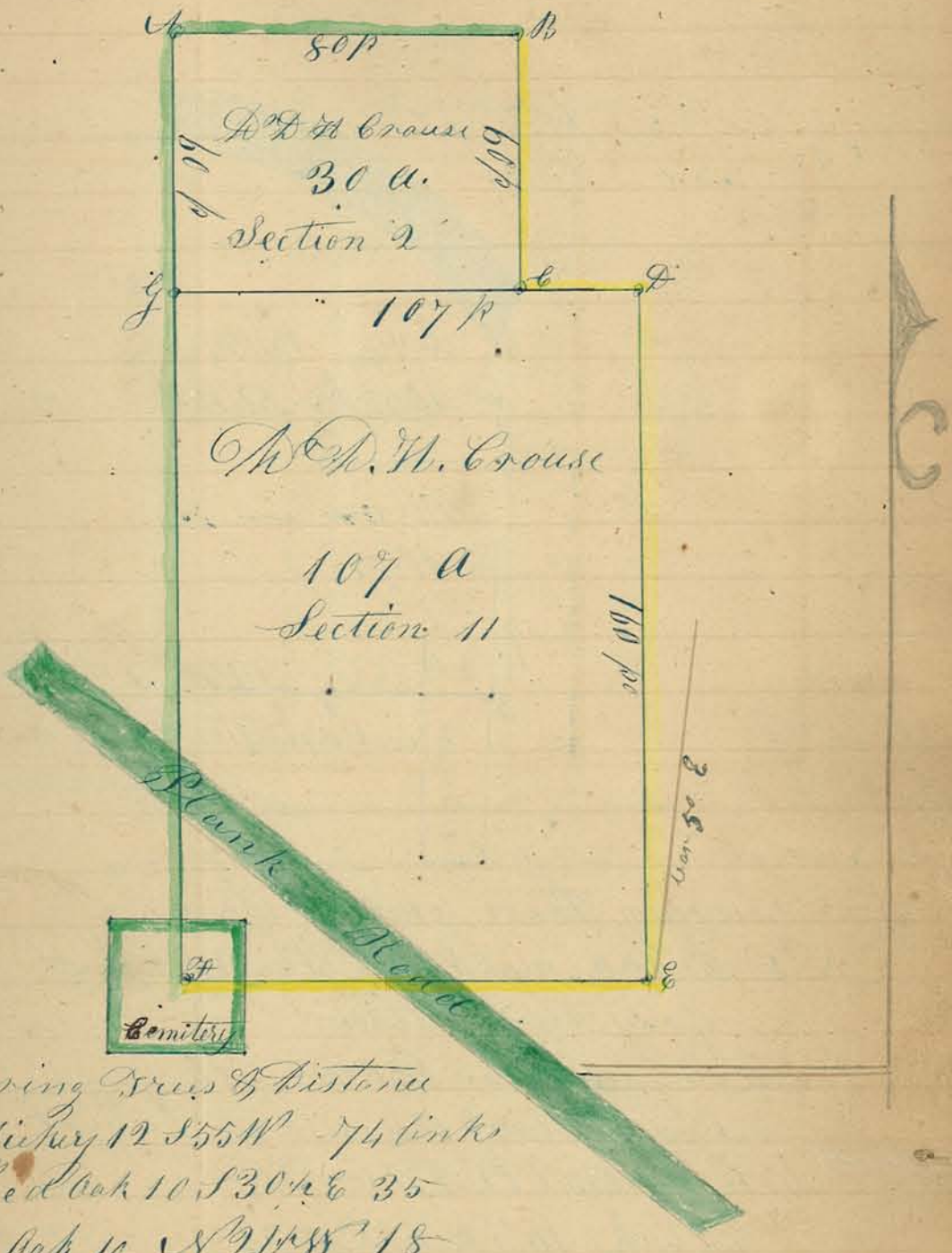

Bearing Trees & Distance

A Hickory 12 S 55 W 74 links
Red Oak 10 S 30½ E 35
B R Oak 10 N 21½ W 18
Hickory 8 S 71 W 14½
D Sugar 30 S 64½ W 34½
W. Walnut 8 S 57 E 30
E Stone & Charcoal no witness
F Mulberry 10 S 36 E 107
Mulberry 9 S 48½ W 35
G Black Jack 16 S 73 W 45 at this Corner the Stumps of the old witness found but decayed and I have one made in reference to the old

853

A plat of land surveyed for Walters Baley and others by order of Court January 16th 1855

NW¼ Sec. 11: T24 N: R3 W.

Bearing trees and distance.

No 1 B. Walnut 6 in S81E 24½ links
2 Gray head Stone
3 Buckeye 10 in S50W 16
Old witness found but decayed
4 W. Walnut 12 S71W 51½
B. Oak 16 S41½W 21
5 Black Walnut 36 S16W 163
6 Sycamore 6 S61W 4
7 Stone
8 post with letters
9 post

The above work done with a chain 20 links to a pole

W. Woody C.S.B.C.

N ✓

A plat of part of N E qr Section 33 T 24 Range 3 w
Surveyed for George, Michael, & Elisabeth Korick by
order of Court January 18th 1855

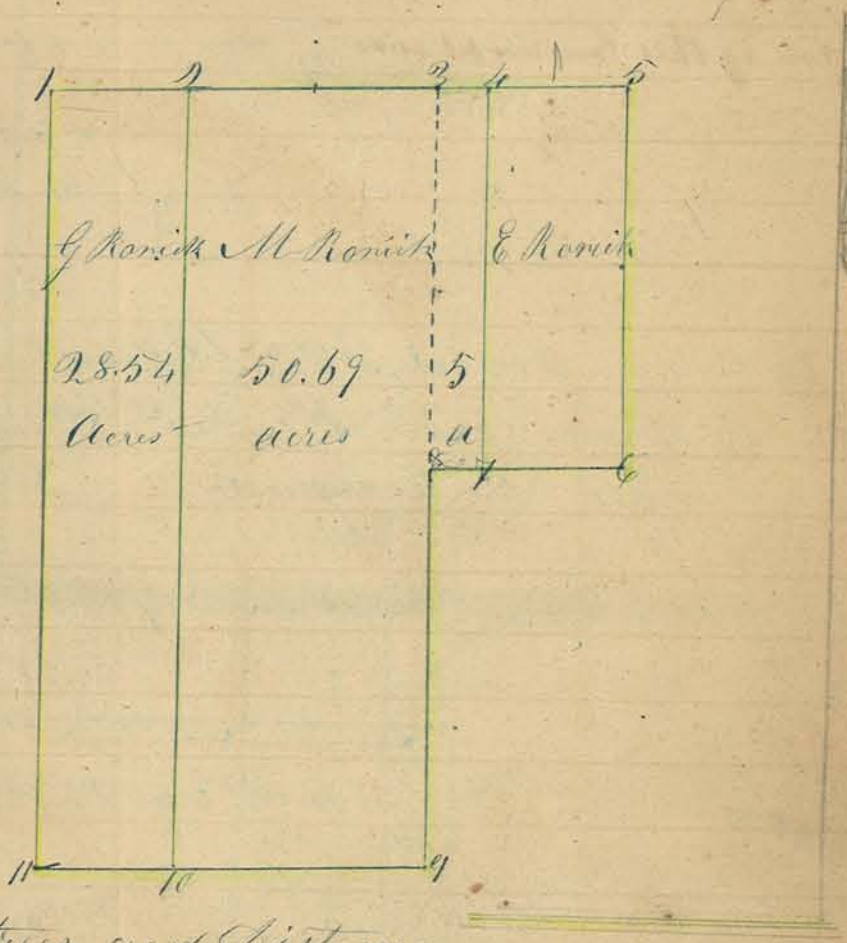

Bearing trees and Distance

No 1 Hickory 4 N 54 E 19 - old witness
2 Sugar 24 S 45½ E 24
3 post
4 W Oak 34 S 39 E 39
5 Sugar and post
6 Beach 24 S 11½ W 3
7 Beach 24 S 7½ W 61
~~8 & 9 posts~~
10 Hickory 12 N 51 E 26
B Oak 8 S 54 W 46
11 Old Corner

The above work done with a chain 20 link to the perch

W F Snoddy C. S. T. Co.

87

A plot of part of N.W. qr of Section 9 in T22 Range 3 W Sold to A Thompson by Dr O Bush Survey at the request of Bush & Thompson ~~January~~ February 16th 1855 W F Snoddy C S

The Sale of this land was set aside

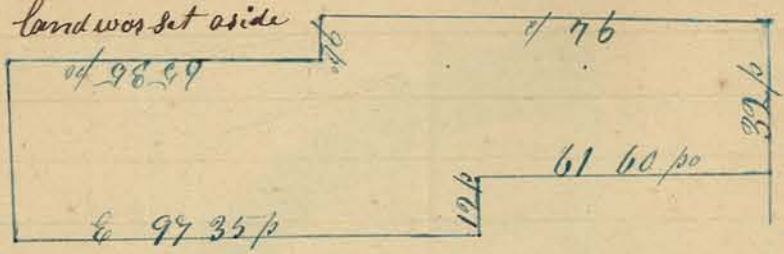

The owners promised to Deposit Charcoal at Each Corner consequently the was nothing but a Stake at Each Corner placed by me W F Snoddy

A plat of land Surveyed for Theodore Fry in S 3 T22 R 3 W
W F Snoddy C S

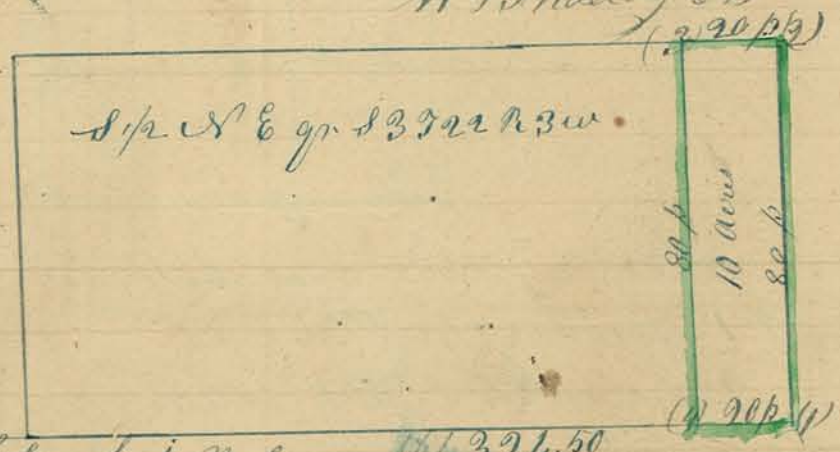

(5) whole line 164 324.50

Division line Center of S W qr S 3 T22 R 3 W
161:40 p
(6)

Station No 1 water Beach 4 N 58 p W 67
Original Corner found witness Decayed
No 2 B Jack 18 S 27 p W 65 p
3 Sugar 12 S 25 W 51
4 W Oak 4 N 47 E 31
5 W Oak 24 S 10 E 21
6 Hickory 5 N 5 p W 91

The above work done with a chain 20 links to the perch W F Snoddy C S

A plat of part of S 19 T 23 N R 4 W

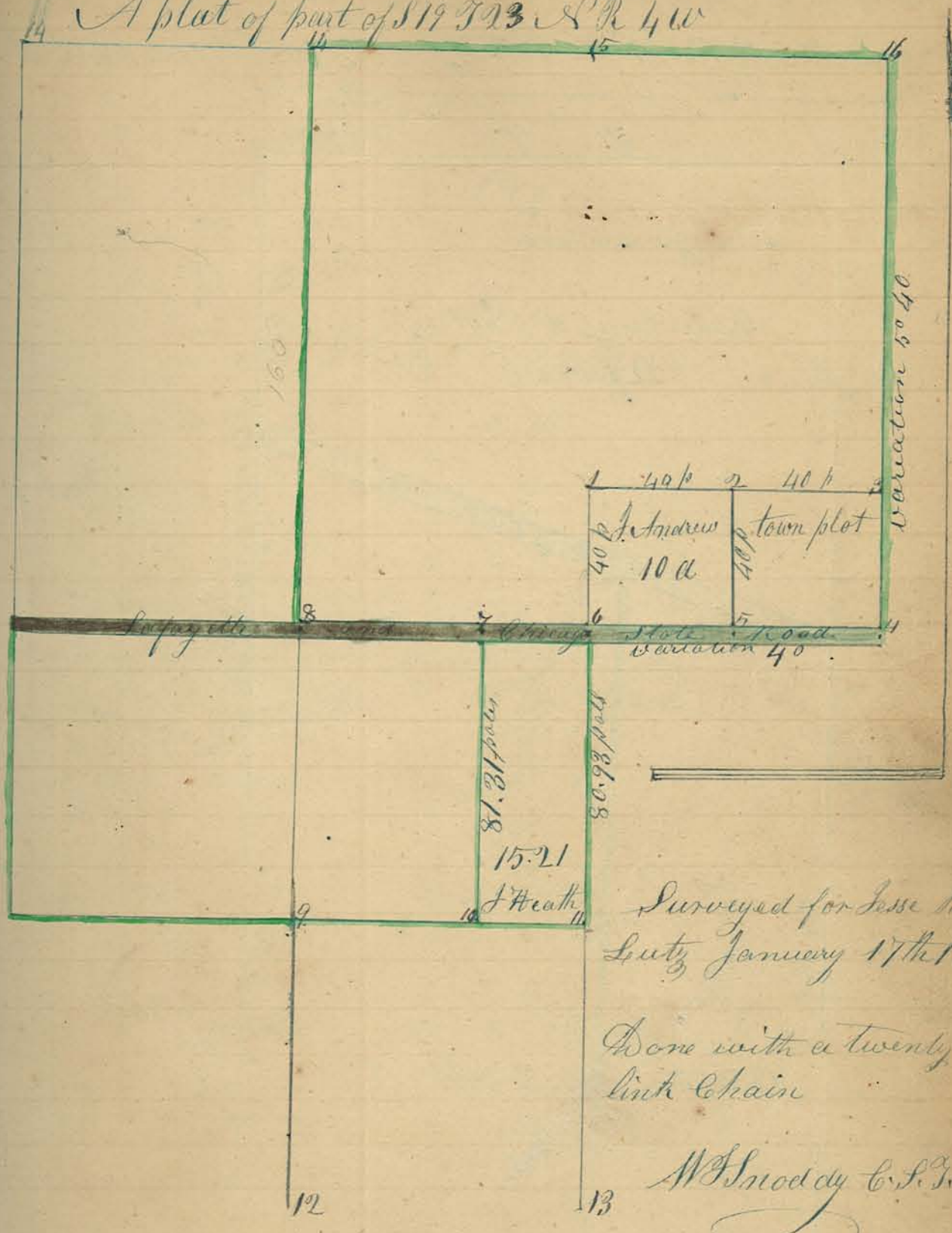

Surveyed for Jesse B. Lutz January 17th 1855

Done with a twenty link Chain

W J Snoddy C.S.T.C.

Corners 1.2.3.4.5.6.7.8.9.10.11 are deposited Charcoal with a stone on top

at No 4 a W. Oak 36 S 51 E 68 p at 11 W. oak 20 S 28 E 82 p: W. oak 24 W 53 E 67 p

12 W. oak 26 N 14 p W 58 p: W. oak 24 S 67 E 51 p

13 W. oak 20 N 64 W 56 p: B oak 4 S 51 E 13 p:

14 B Jack 8 S 22 W 14: Hickery 6 S 7 E 7: Hickery S 16 E 17 those three witnesses made in refference to the old ones Decayed No 15 Hickery 6 N 54 p W 5

W. oak 5 S 62 p E 34 p W. Oak 6 S 73 p W 35 p

(66½)

N 16 Hickery 6 N 57 W 15: W oak 8 S 47 p E 27 p

89

A plot of S.f N.E qr S. 6 T 22 R 4 W Surveyed for Pike & Dr Courtney May 10th 1855 W.J. Snoddy C S



Station No 1 Original Corner found witness found but decayed new witness made in reference to old one R Oak 22 inches N 84 W 104 p links
Charcoal Deposit in Corner
2 3 & 4 Stake & Charcoal
5 & 6 Stone & Charcoal

A plat of part of s 28.29.32.33. in T 21 R 4 W
Surveyed at the request of C C P Evans April 11th 1855

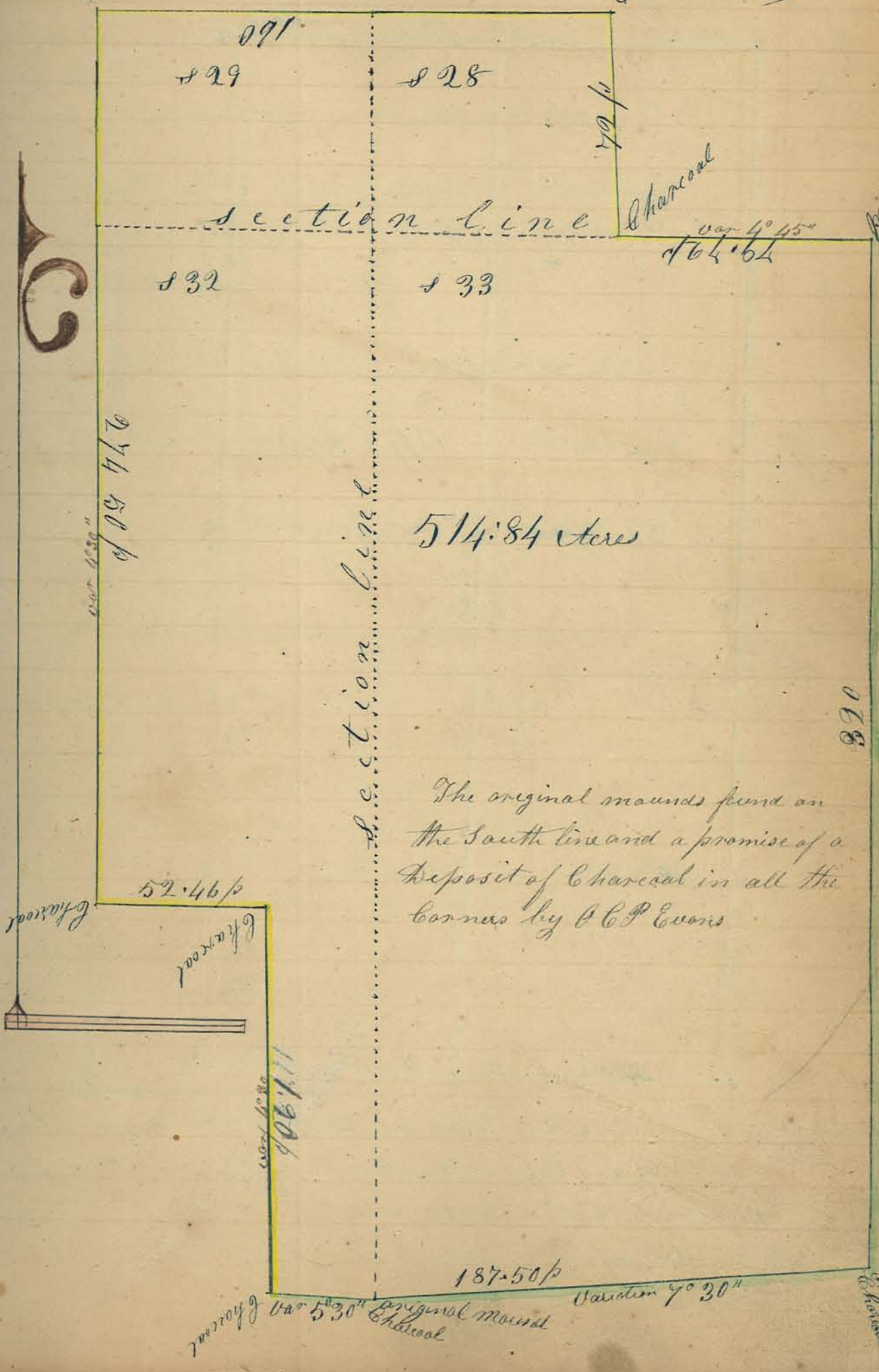

A plot of the E 1/2 N.W. qr S 24 T 22 R 3 W Surveyed at the request of App, Ryon & Caulter April 1855 W F Snoddy C.S

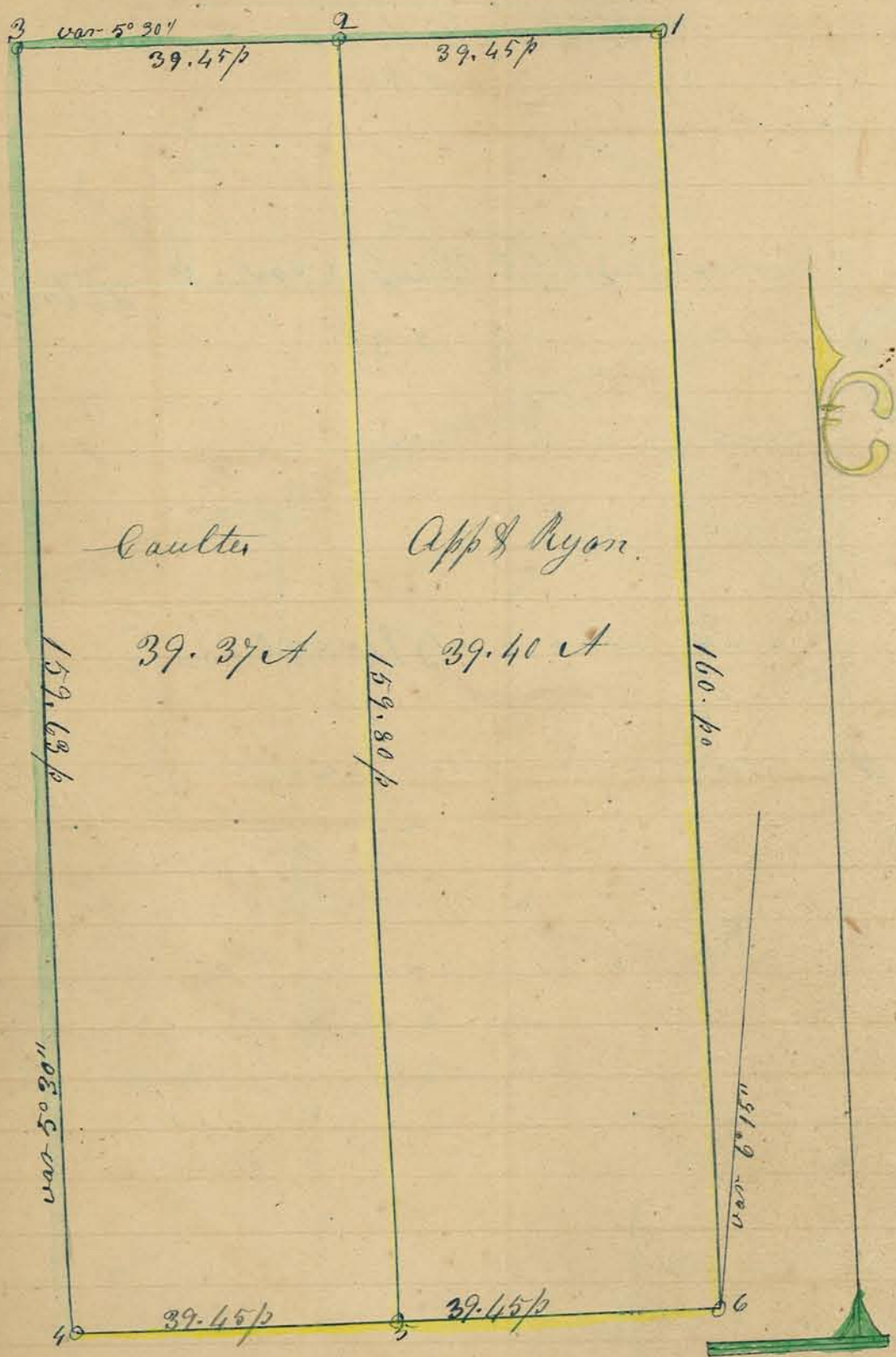

Station No 1 Original witnip found put Decayed promise of a Charcoal Deposit By App & Caulter

2 maple 5 in S 41 1/2 E 22 1/2 links

3 & 4 Corner Set by previous Survey

5 white Ash 20 in S 53 W 13 1/2 links

6 Center of Section Stake (unsettled)

A correct plot of S 28 T 24 R 5 W Surveyed at the request of Solomon Slaybeck, Westfall and others April 25th 1855

W F Snoddy C. S.



Station No 1 Original Corner found witness flat rock N 62 E 4 links

2 Rock planted by previous Surveyor

3 Original witnesses found but decayed new one made in reference to old one White Hickory 20 inch Diameter S 28 1/2 links with a promise of a deposit of Charcoal in said corner By Mr Robeson

4 & 8 Rocks found set by previous Surveyor Satisfactory

5.6.7. No Satisfactory Corner could be found I divided the Distance between 1 & 4 and 1 & 2 and 2 & 3 equally

9 found by intersection and a rock placed in the Corner and the Subdivisions made by an equal division of the Section

10.11.12.13.14.15 equal Division of each qrs and Stone set at each corner

W F Snoddy C. S.

93

A plat E/s S.E. qr and E/s N.E. qr and E.p of W/s of the S.E. qr of Section 19 in T 22 R 3 W. Surveyed at the request of Robert Elliott March 23d 1855

W F Snoddy

This plat I find to be erroneous. the "Plate Road" and "Black Locust 12" as represented on South line of Section, should be placed on the South line of the tract marked Robt Elliott. See Book B page 33 Oct 30th 1854

Jno Severing CS

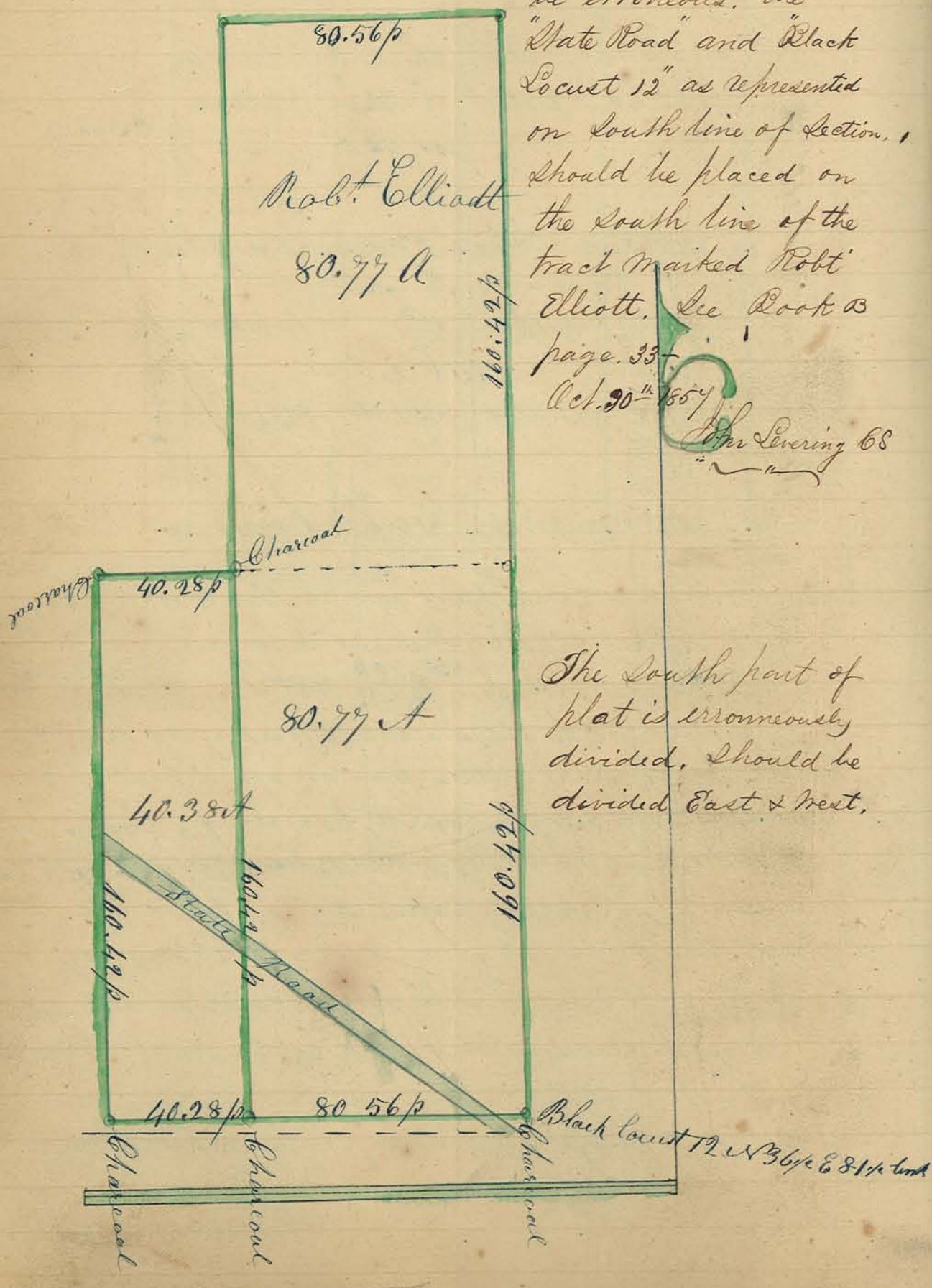

The South part of plat is erroneously divided. Should be divided East & West.

A plot of the S.E qr of Section 6 in T 22 N R 3 W
Surveyed at the request of John Royal May 9th 1855

W Smoddy C.S.

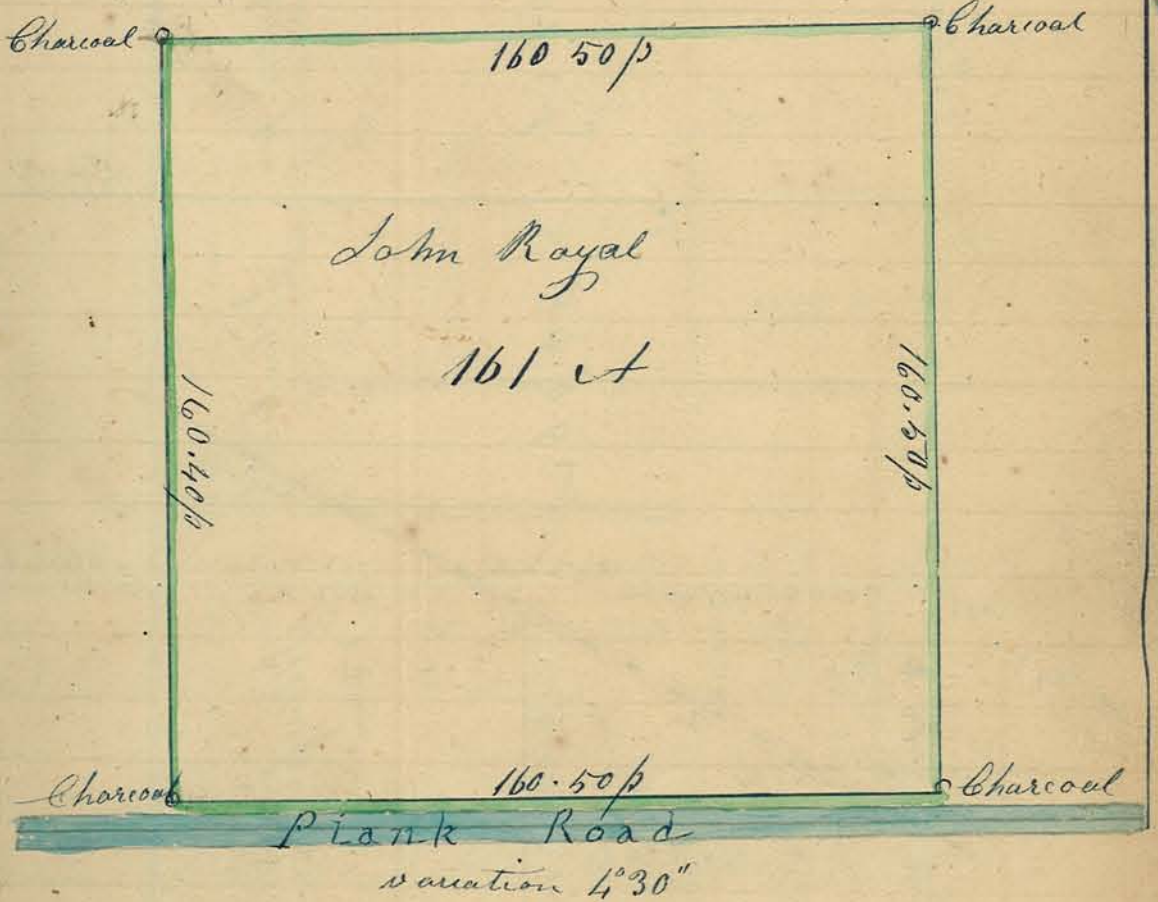

All the surveys made by me has been done with a Chain of twenty links to the peacock and witnesses made with the Same

A plot of S½ of Section 30 in T 22 R 3 W Surveyed at the request Illyanfritz, Kirkpatrick, & Clayd April 17th 1855

W. J. Snoddy

Dec. 13-1894 - Subdivided W½, S. E¼ Section in Partition - Ilgenfritz vs. Ilgenfritz as shown on Plat below - Sixty six feet wide taken out for Railroad P. C. Vaughn Dep. C. S.

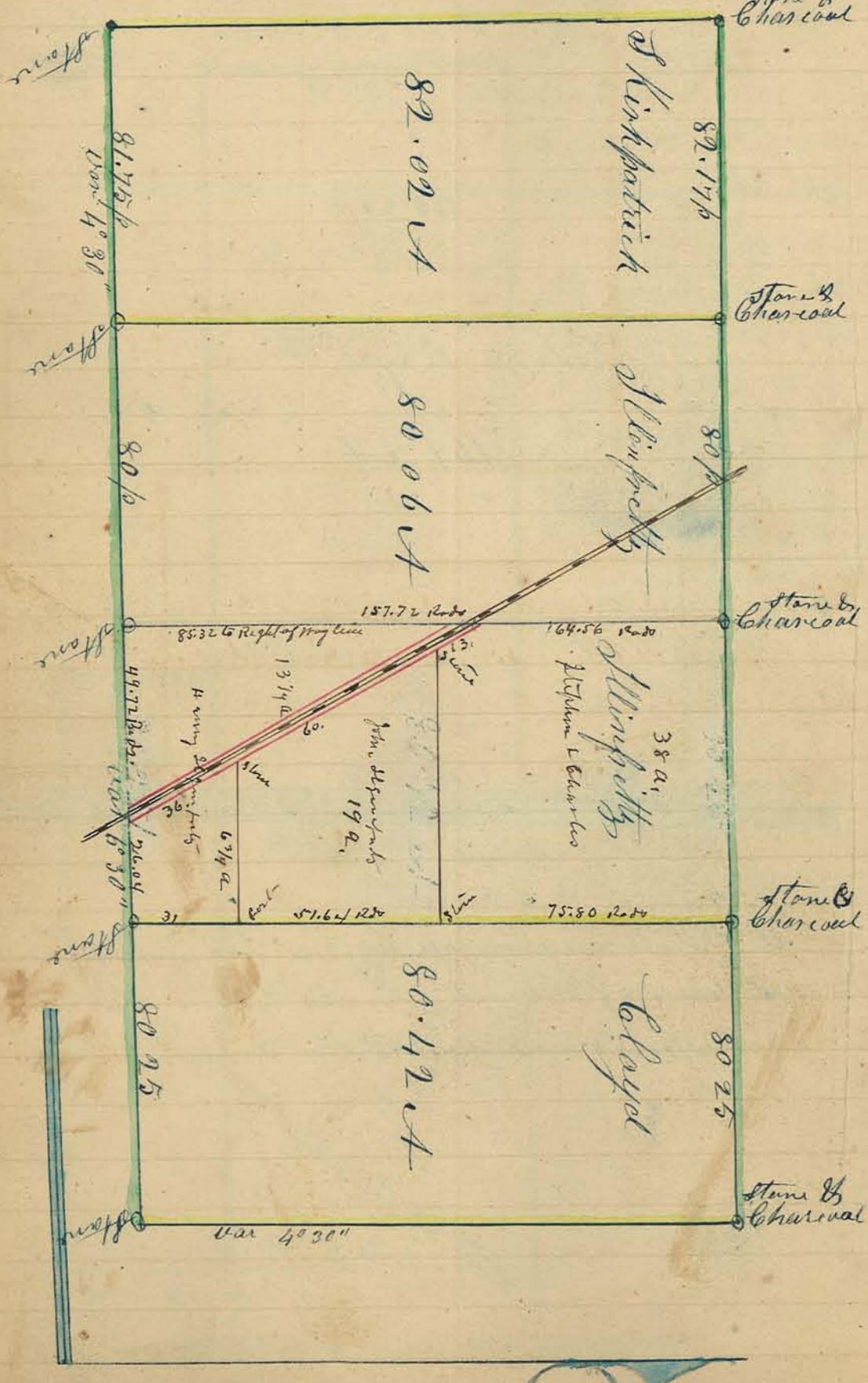

A plot of the W. ½ S. E. qr and part of E. ½ S. E. qr S 22 T 23 R 5 W and 20 acres of the N. E. qr of S 27 T 23 R 3 W

Surveyed at the request of Dr John Morrison May 22d 1855
W. F. Snoddy C.S.

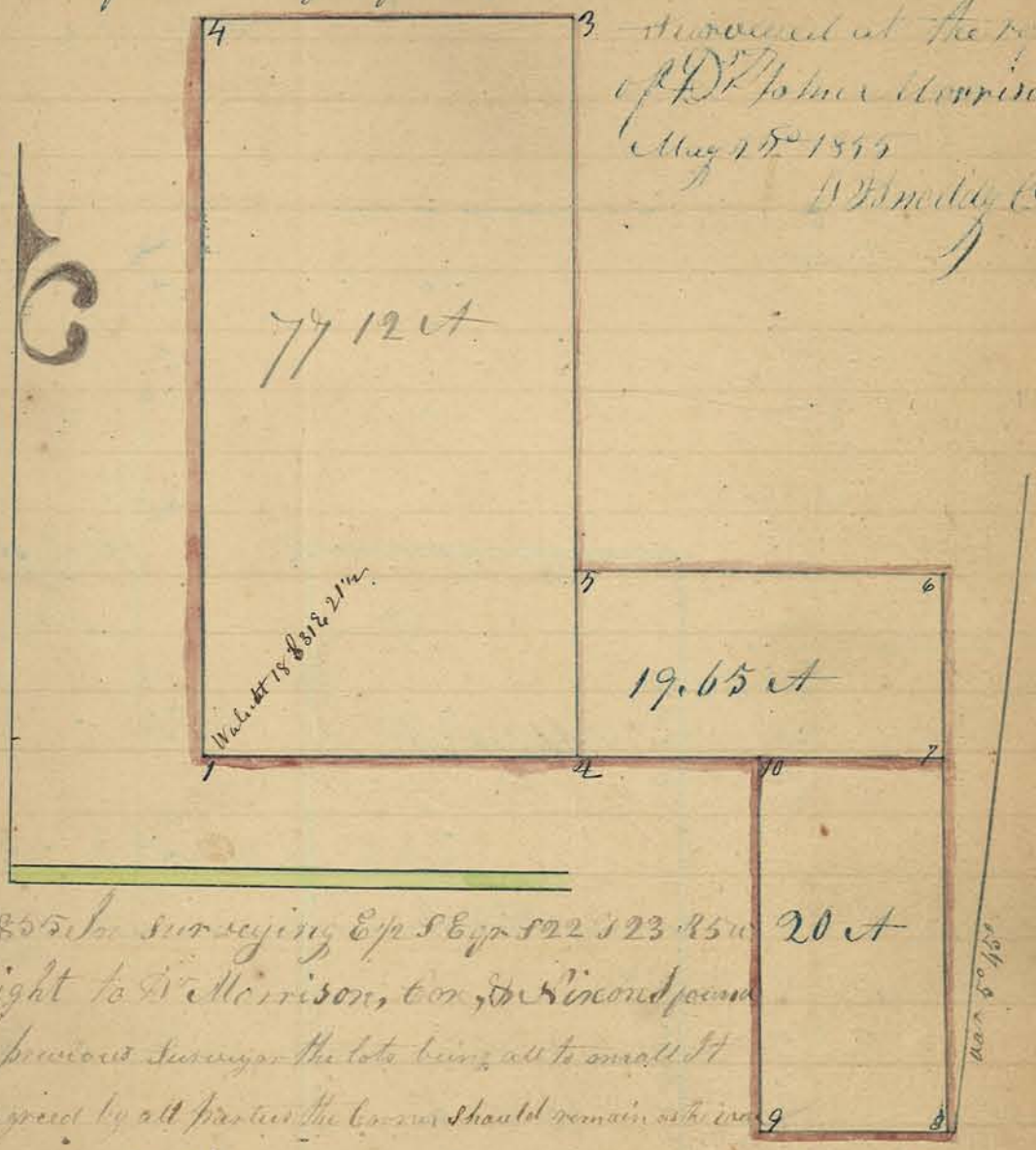

May 22d 1855 In surveying E ½ S E qr S 22 T 23 R 5 W Sold by Knight to Dr Morrison, Cor, & Nixon found Corners set by previous Surveyor the lots being all to small It was mutually agreed by all parties the Corner should remain as the was

Stations No 1.7 original Corners found witnesses Decayed promis of Charcoal Deposit by Dr Morrison
2.3.4.5.6 8.9.10 Subdivisions
at 4 witness Red oak 22 N 80 E 10 ½ links W Oak ~~N 14 ½ E~~
4 in S 23 W 6 links
at 8 Red Oak 12 N 14 ½ E 19 links
at 7 W Oak 24 S 2 E 42 links

May 22 1855
W. F. Snoddy

A plat of the W ½ S E ¼ Sec 33 T 22 R 3 W Surveyed at the the request of John Royal May 26th 1855

W. B. Snoddy



At Station No 1 Original Corner being lost and no bearing trees found I placed the Corner by an Intersection and made New witness W Oak 22 N 76 ½ E 119 links
at 2 Black Oak 4in N 45 W 25 at 3 Oak 6 N 34 W 15
at 4 white Elm 6 S 73 ½ W 38 links Spin oak 10 N 22 ½ W 111 ℓ
5 W Oak 24 S 65 E 54 link, at 6 W oak 4 N 41 E 14

W. B. Snoddy C. S.

A plot of 1 p N. E. qr S 1 in T 23 N R 5 W Surveyed for Enoch Yeager June 5th 1855

W. F. Snoddy C. S.

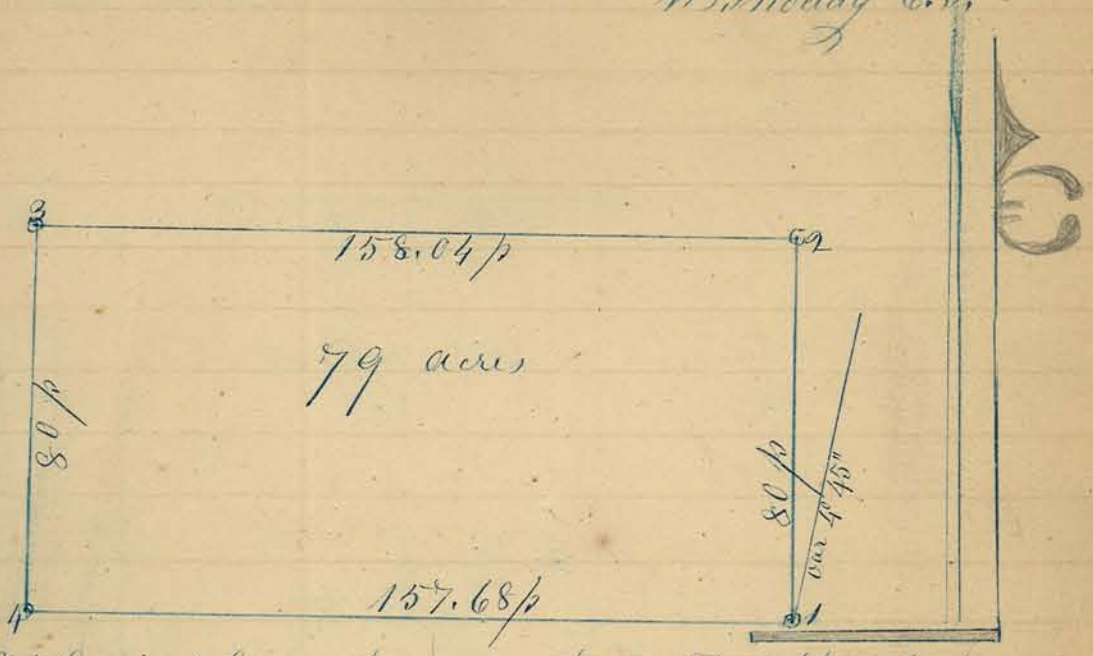

Station No 1 Original Corner found and two witness Stumps found But Decayed Deposited Blacksmith Cinder and a lime Stone in Said Corner

No 2 80 p N Cinder & limestone

3 158.04 p W Cinder & limestone witness a large Rock E 14 links to the nearest point of said Rock

No 4 80 p South Cinder and limestone Rock

N. B. All the surveys made by me is done with a Chain 20 links to a pearch

W. F. Snoddy C. S.

993

A plot of the north ½ of S.E. qr of Section № 1 in T 23 N R 5 W Surveyed at the request of Benjamin Crist June 5th 1855

W.S. Moody C.S.

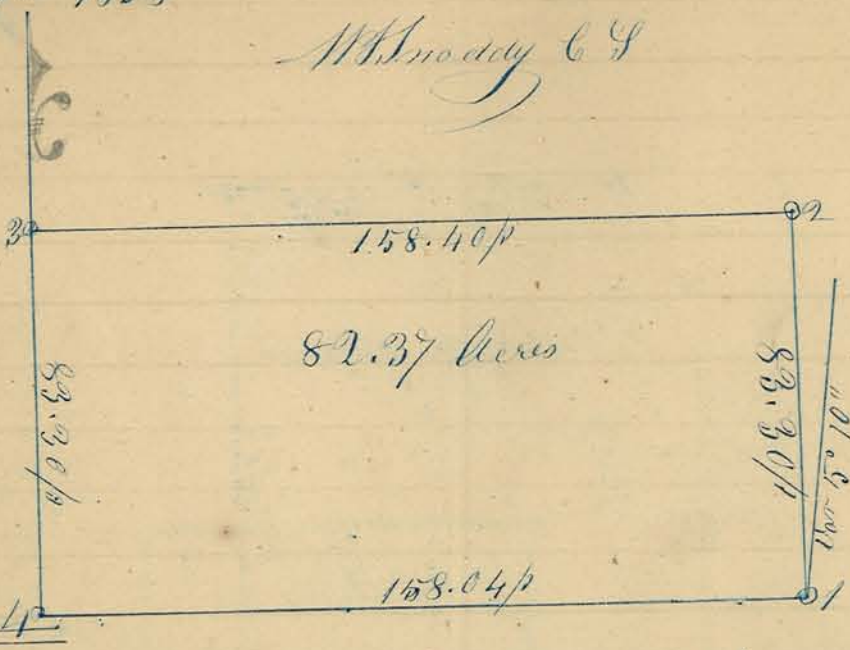

Station № 1 80 p N of ¼ mile Stake Deposited Blacksmiths Cinder and Lime Stone on top

№ 2 No original witness found the Corner found by intersection Cinder Deposited and limestone on the top

№ 3 found by intersection No oreginal Corner being Made Cinder Deposited and limestone on the top

№ 4 Blacksmith Cinder and a limestone on top Witness a Large Rock & 14 Links to nearest point

June 5th 1855

W.S. Moody

A plot of the w ½ N.E. qr of Section 36 T 22 N R 4 W
Surveyed and Divided at the request of David Hyamfretz
June 12th 1855 W. S. Snoddy C. S.

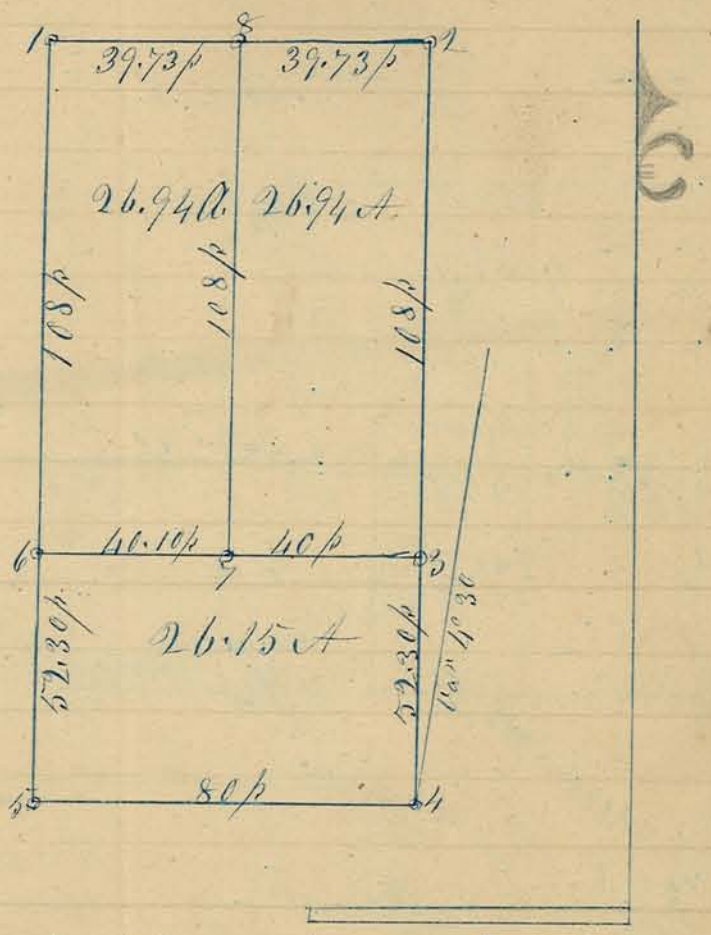

Station No 1 Original Corner found witness Decayed new witness
taken Red Oak 8 in N 58½ E 32½ links
No 2.3 & 4 Rock Deposited in the ground
No 5. 2 Small Rocks witness Elm 24 in S 28½ E 35 links
No 6 Small Rock
No 7 Rock white oak 24 in South 3 links
No 8 Rock in the Road