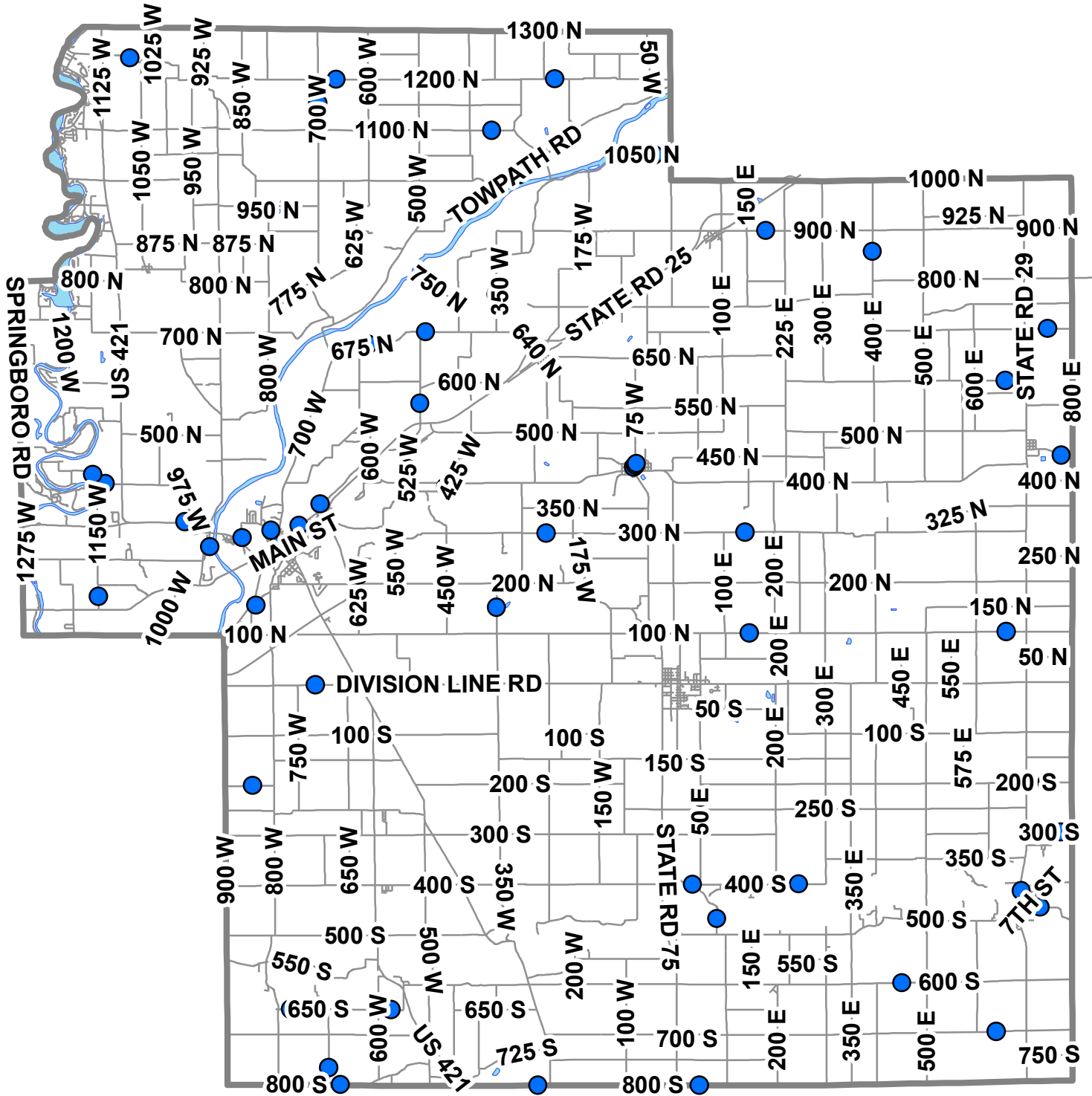
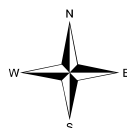


Proposed CY 22 Traffic Count Stations v2



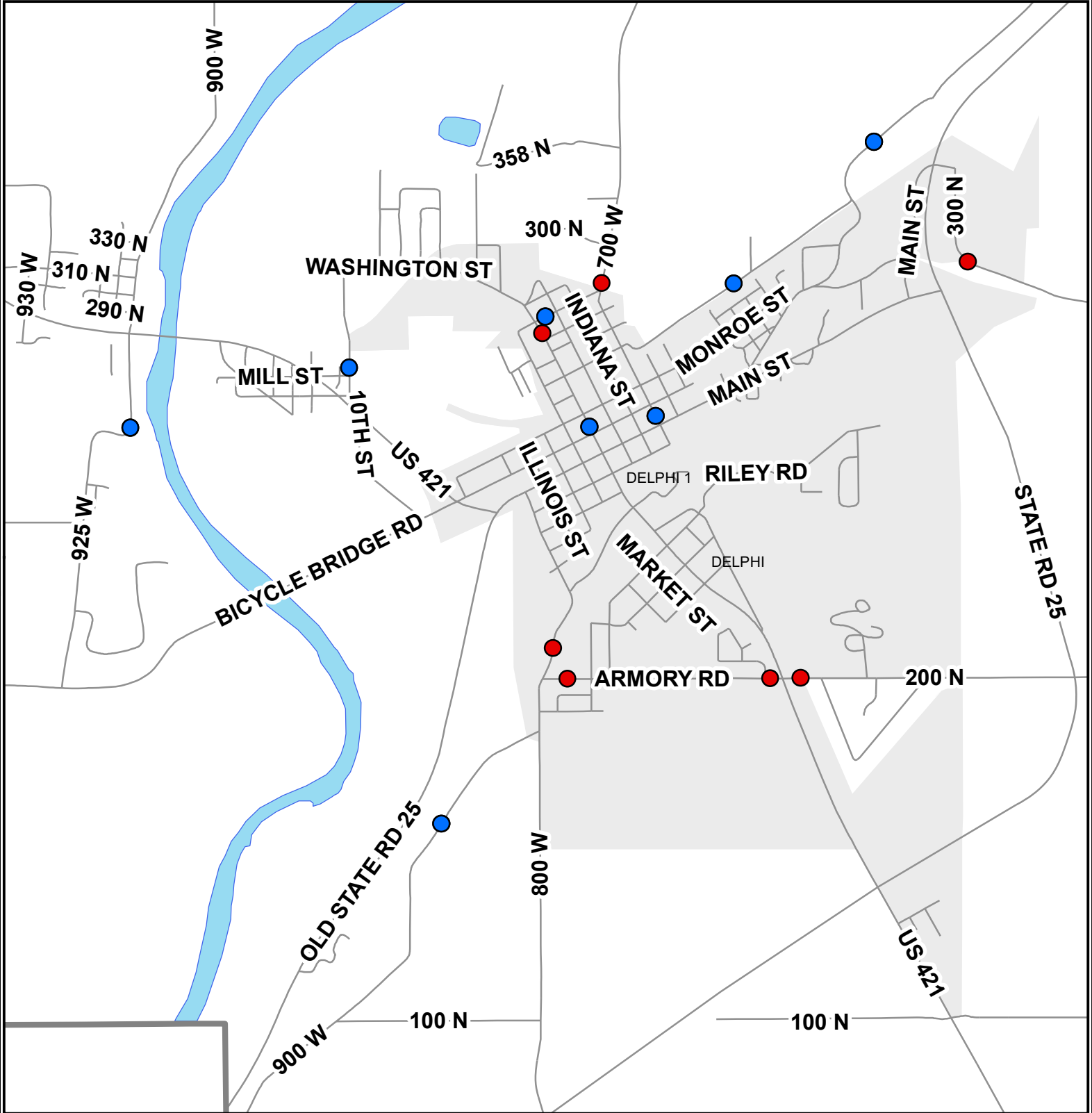
1 inch = 15,000 feet

THE *Area Plan Commission*
OF TIPPECANOE COUNTY



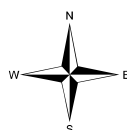
● 2022_Carroll_County_Count_Locations

Proposed CY 22 Traffic Count Stations v2



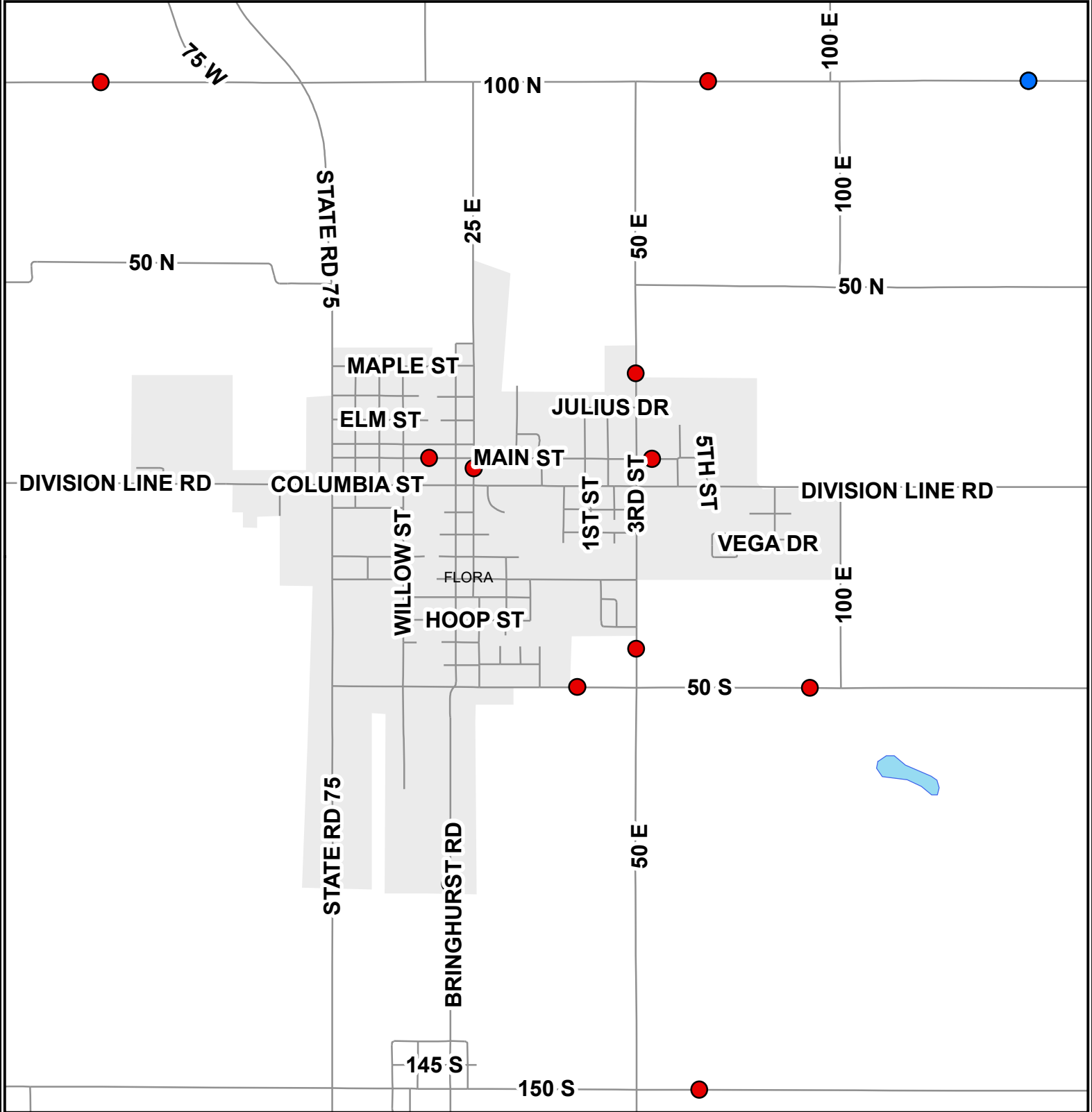
1 inch = 2,083 feet

THE *Area Plan Commission*
OF TIPPECANOE COUNTY

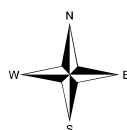


- 2022_Carroll_County_Count_Locations (8)
- Towns
- All CC Stations (16)

Proposed CY 22 Traffic Count Stations v2

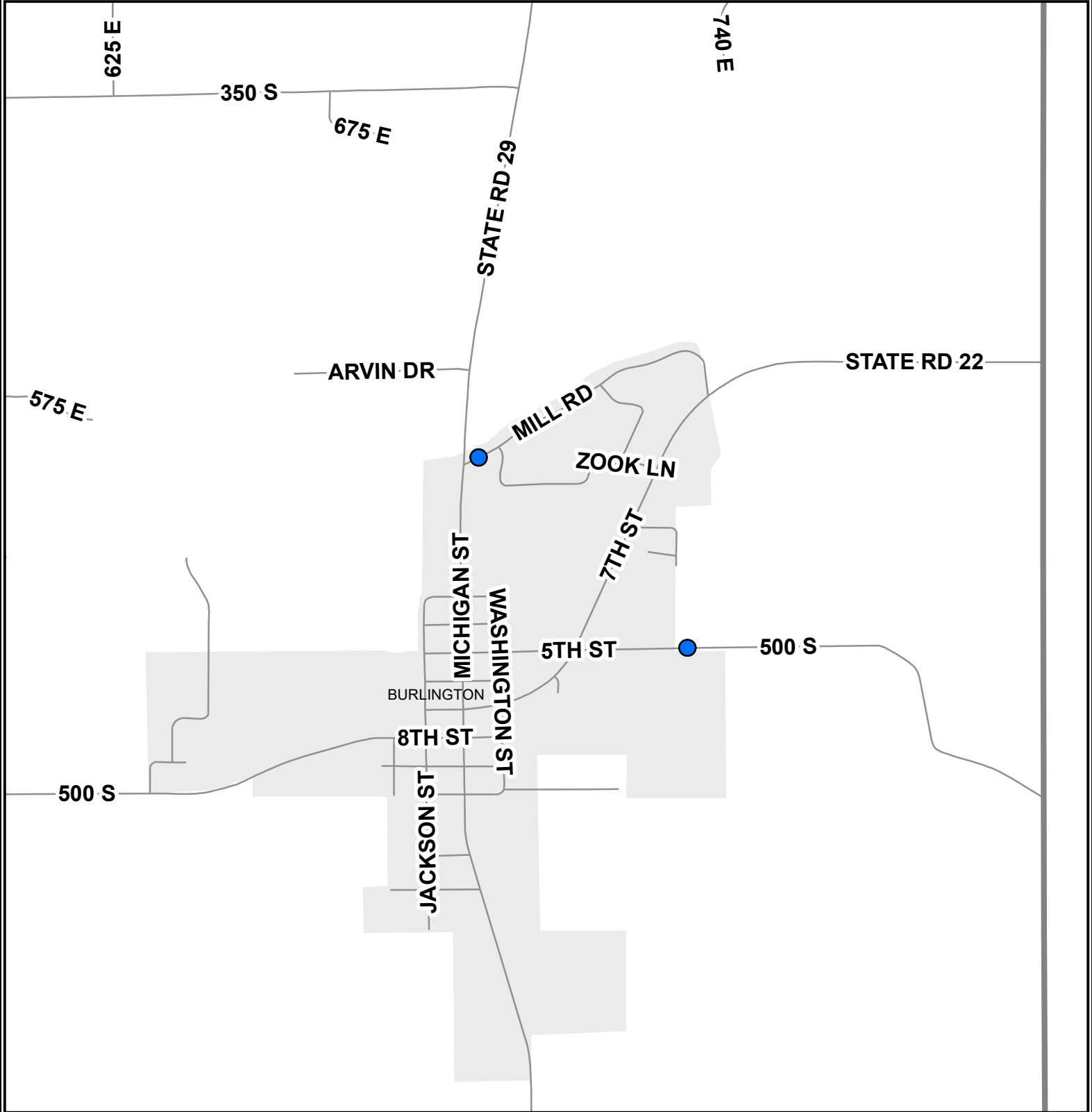


1 inch = 1,750 feet



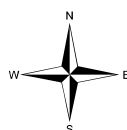
- 2022_Carroll_County_Count_Locations (1)
- Towns
- All CC Stations (12)

Proposed CY 22 Traffic Count Stations v2



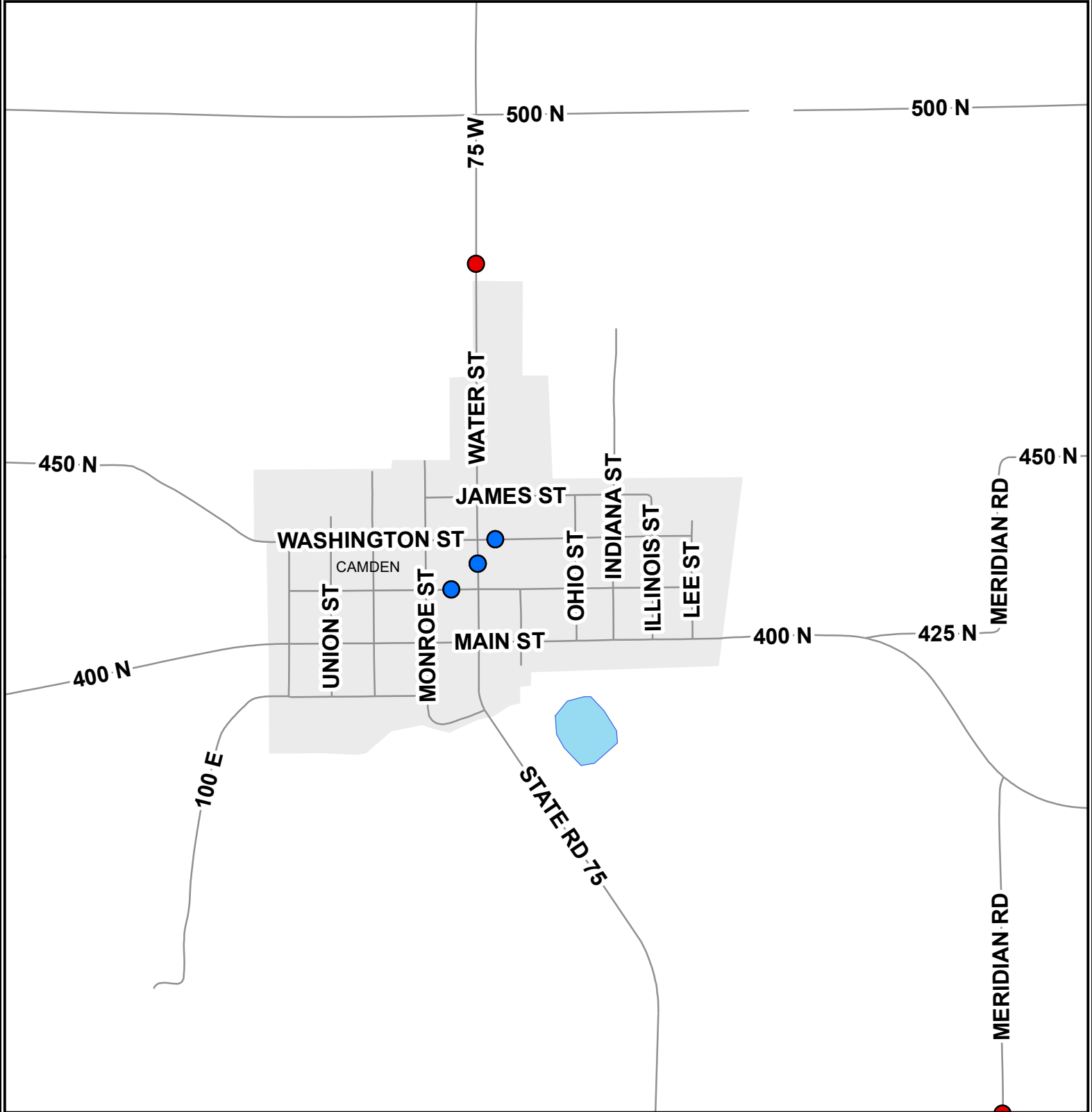
1 inch = 1,250 feet

THE *Area Plan Commission*
OF TIPPECANOE COUNTY

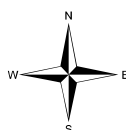


- 2022_Carroll_County_Count_Locations (2)
- Towns
- All CC Stations (2)

Proposed CY 22 Traffic Count Stations v2

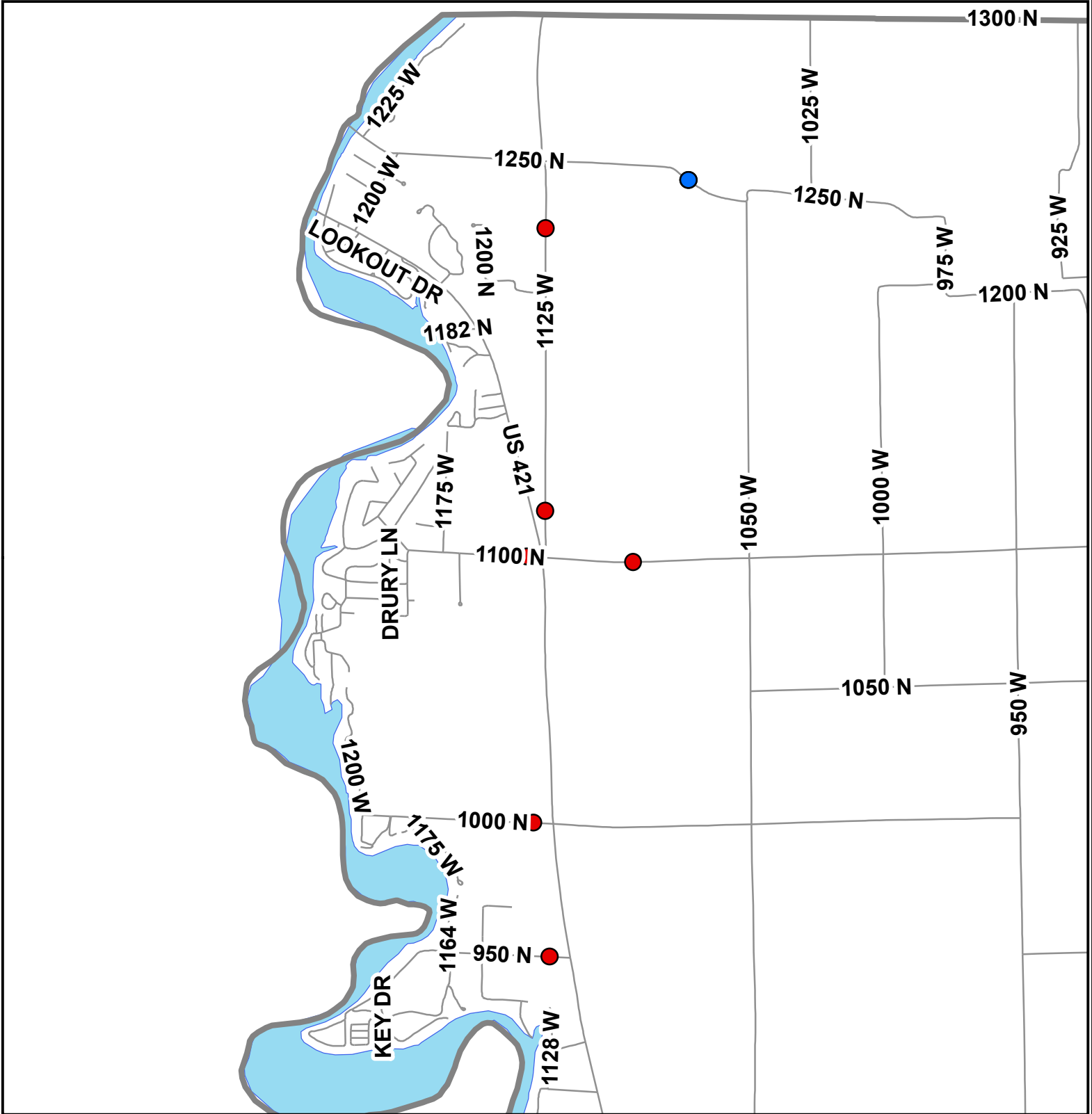


1 inch = 1,000 feet



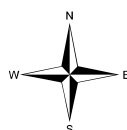
- 2022_Carroll_County_Count_Locations (3)
- Towns
- All CC Stations (5)

Proposed CY 22 Traffic Count Stations v2



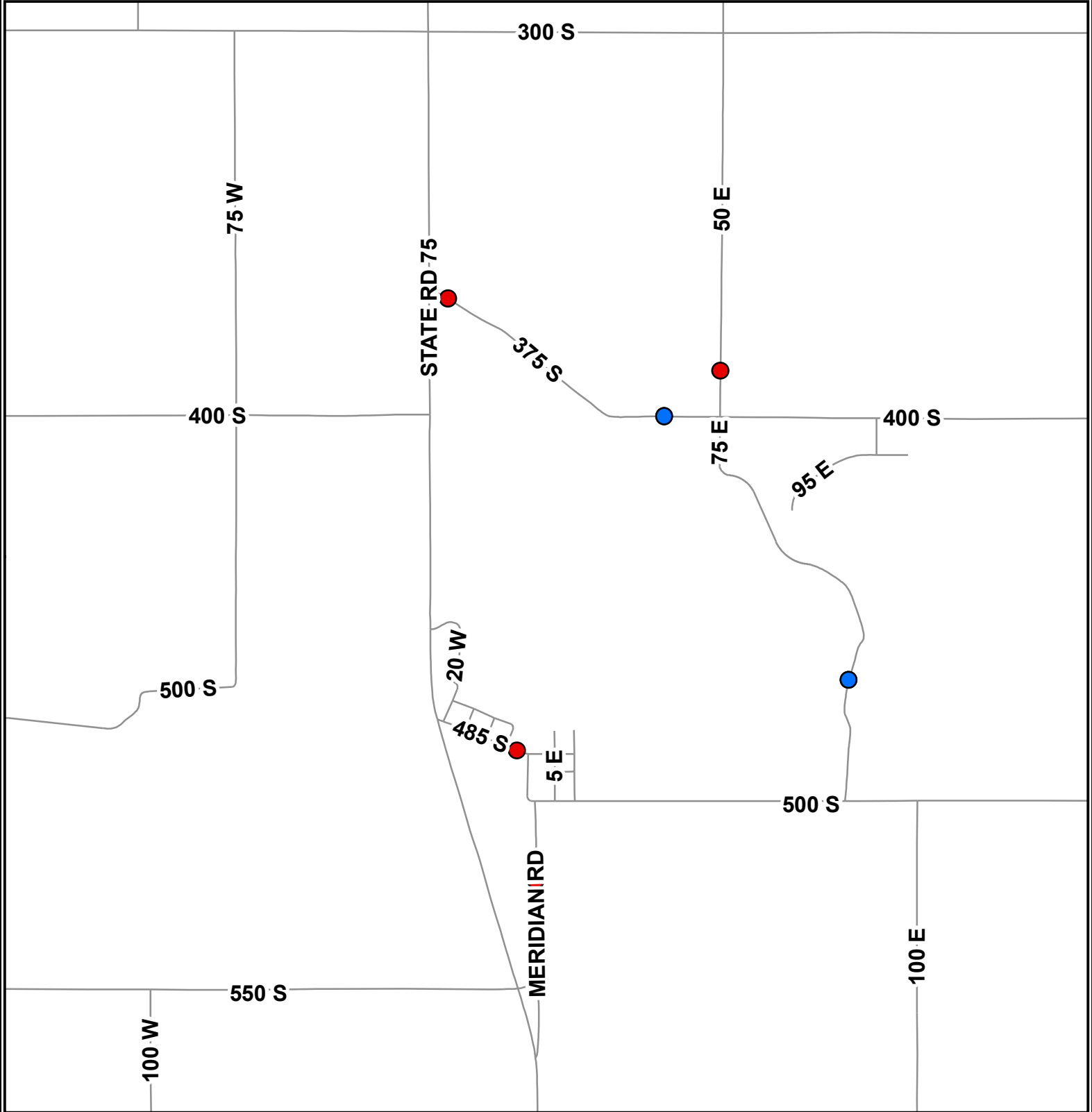
1 inch = 2,659 feet

THE *Area Plan Commission*
OF TIPPECANOE COUNTY

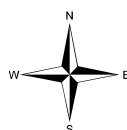


- 2022_Carroll_County_Count_Locations (1)
- Towns
- All CC Stations (7)

Proposed CY 22 Traffic Count Stations v2



1 inch = 1,820 feet



- 2022_Carroll_County_Count_Locations (2)
- Towns
- All CC Stations (6)