BZA-1772
(SPECIAL EXCEPTION)
BZA-1773
(VARIANCE)
CRIDER & CRIDER, INC

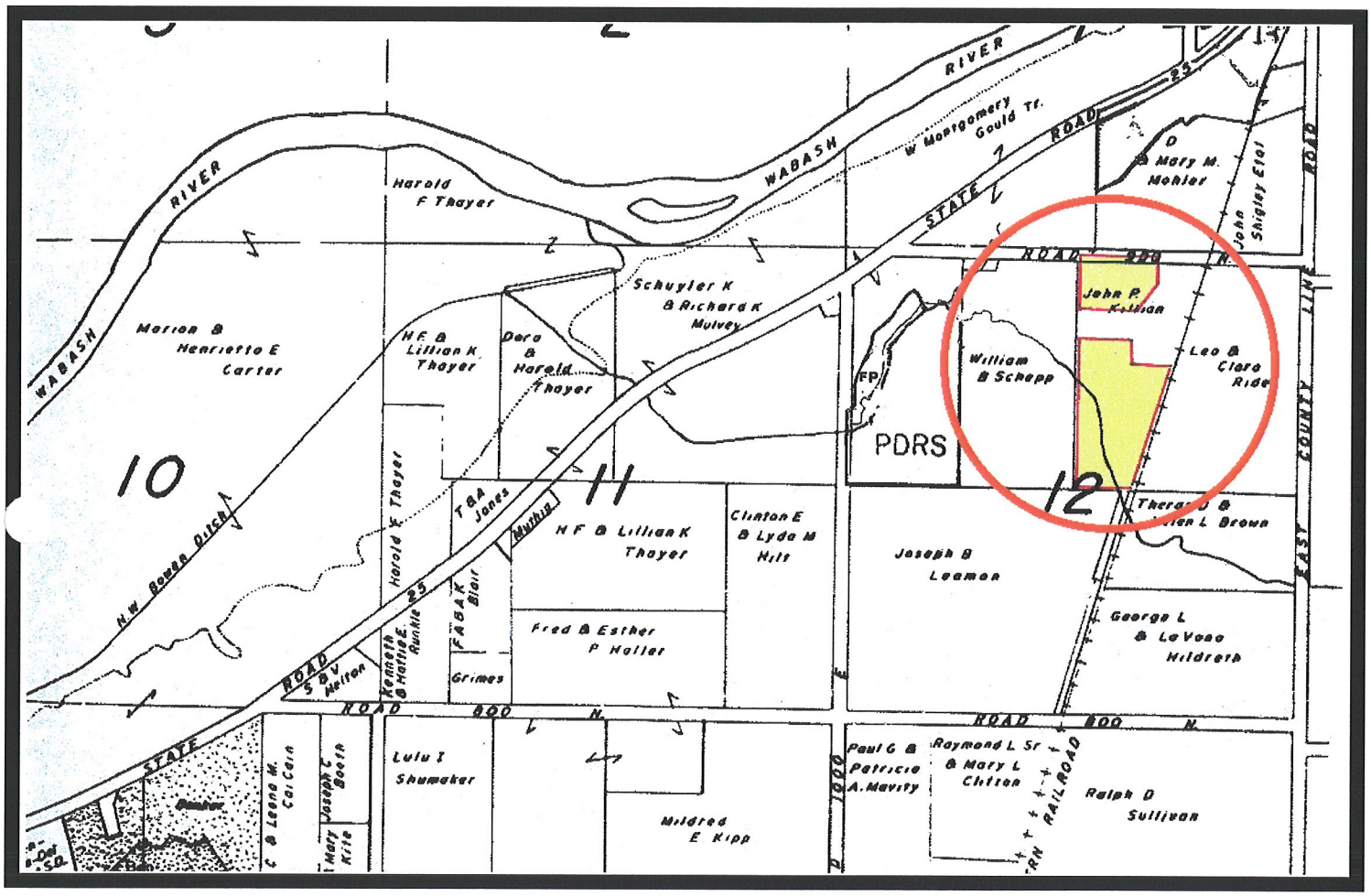

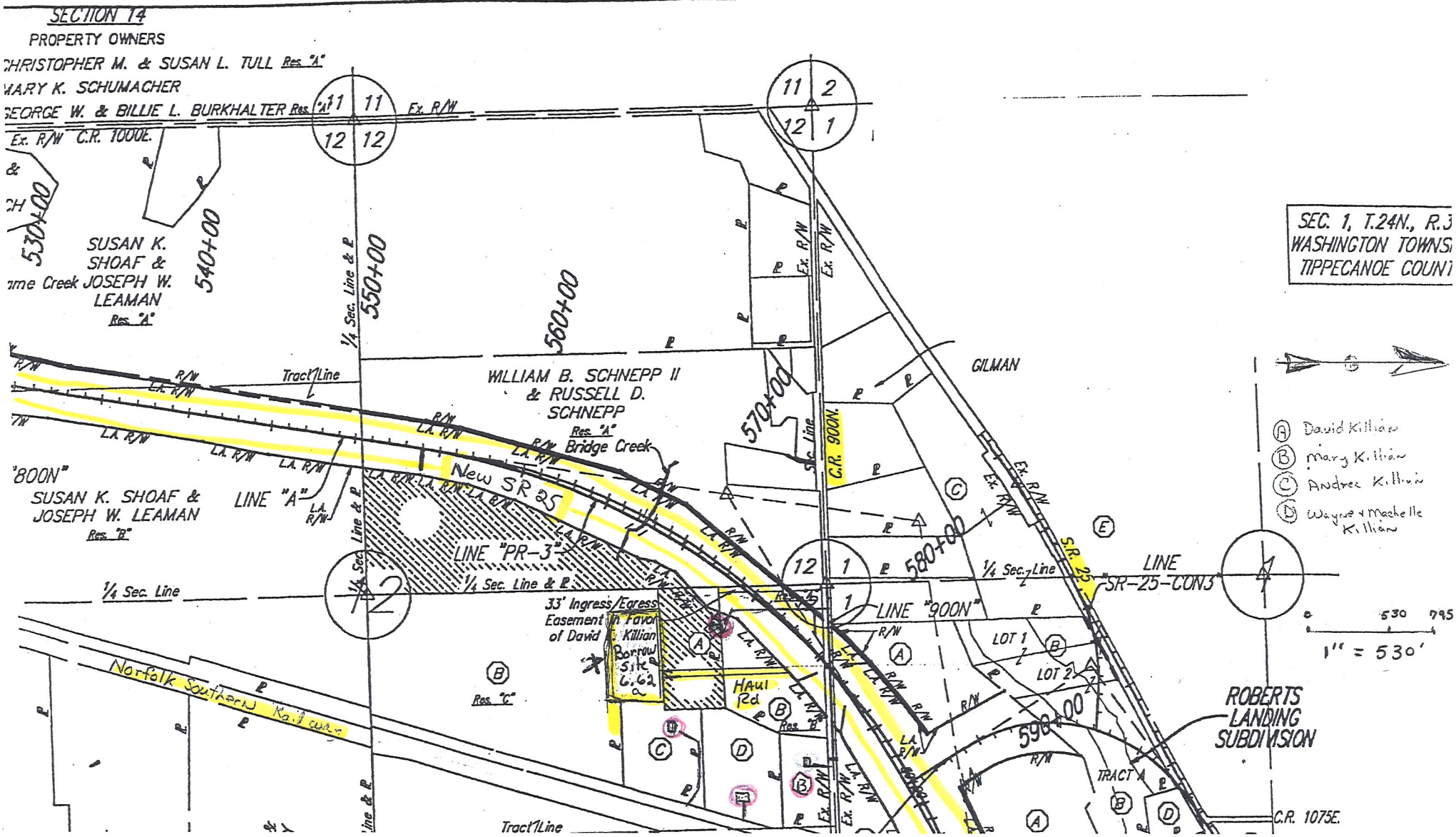
SECTION 14
PROPERTY OWNERS
CHRISTOPHER M. & SUSAN L. TULL Res. "A"
MARY K. SCHUMACHER
GEORGE W. & BILLIE L. BURKHALTER Res. "A"
Ex. R/W C.R. 1000E.
SUSAN K. SHOAF & JOSEPH W. LEAMAN Res. "A"
"800N"
SUSAN K. SHOAF & JOSEPH W. LEAMAN Res. "B"
WILLIAM B. SCHNEPP II & RUSSELL D. SCHNEPP Res. "A"
Bridge Creek
New SR 25
LINE "A"
LINE "PR-3"
1/4 Sec. Line
1/4 Sec. Line & P
Tract Line
33' Ingress/Egress Easement in Favor of David Killian
Borrow Site 6.62 a
Haul Rd
Norfolk Southern Railway
Res. "C"
Res. "B"
GILMAN
C.R. 900N.
LINE "900N"
LINE "SR-25-CON3"
S.R. 25
LOT 1
LOT 2
TRACT 1
ROBERTS LANDING SUBDIVISION
C.R. 1075E.
SEC. 1, T.24N., R.3
WASHINGTON TOWNS
TIPPECANOE COUN
A David Killian
B Mary Killian
C Andrea Killian
D Wayne & Machelle Killian
1" = 530'

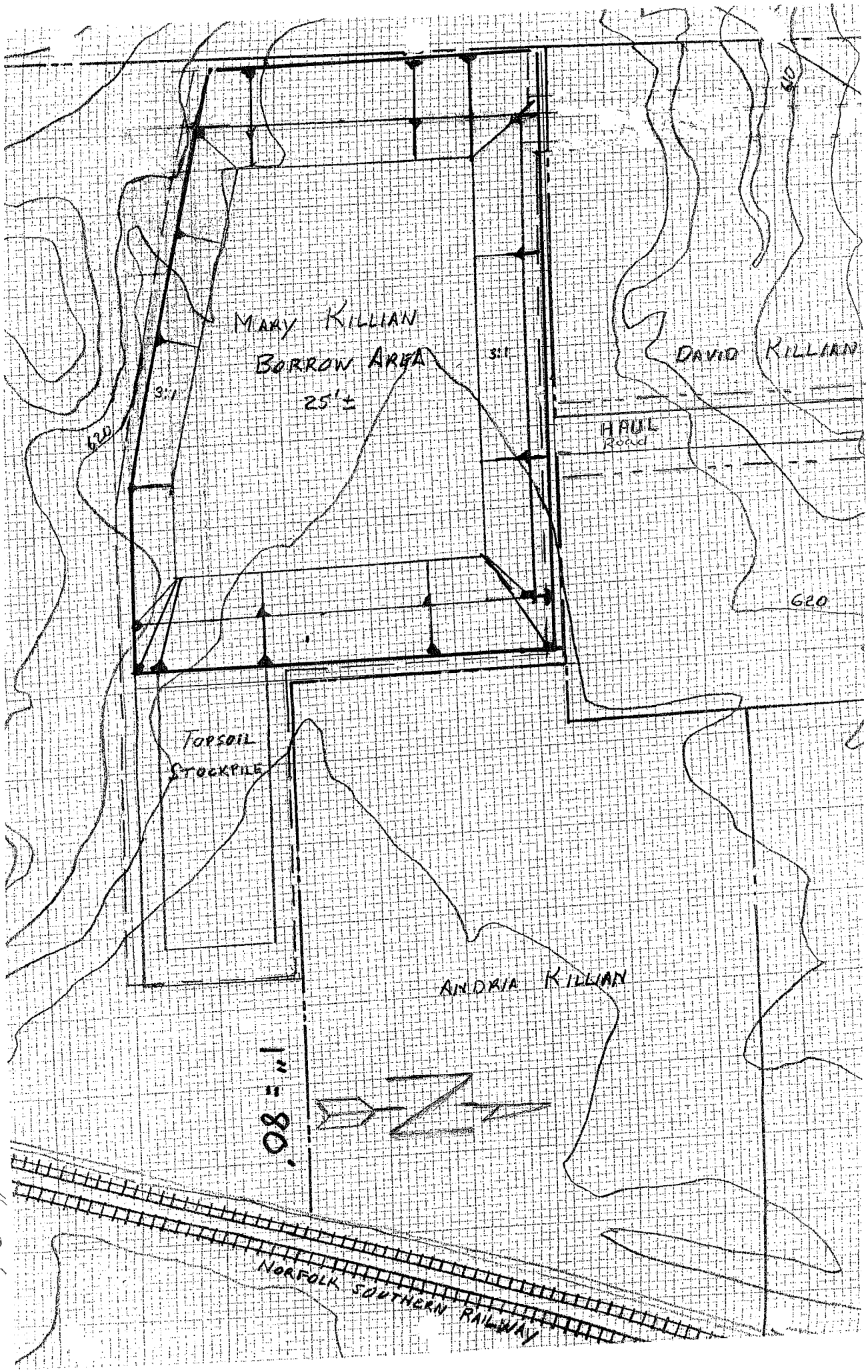
MARY KILLIAN
BORROW AREA
25'±
3:1
3:1
620
DAVID KILLIAN
HAUL
Road
620
TOPSOIL
STOCKPILE
ANDRIA KILLIAN
1" = 80'
NORFOLK SOUTHERN RAILWAY

1" = 310'