Plat of the Town of CHAUNCY. laid out upon the West fractional half of Section Twenty. (20): in Township Twenty three (23) North: Of Range four (4) West, laid out by Nathaniel Chauncy and Heirs of Elihu Chauncy. Location may be determined by the Quarter Section corner on West line of plat. Survey made June 1st 2nd & 3rd 1859.

By John Severing C.S.

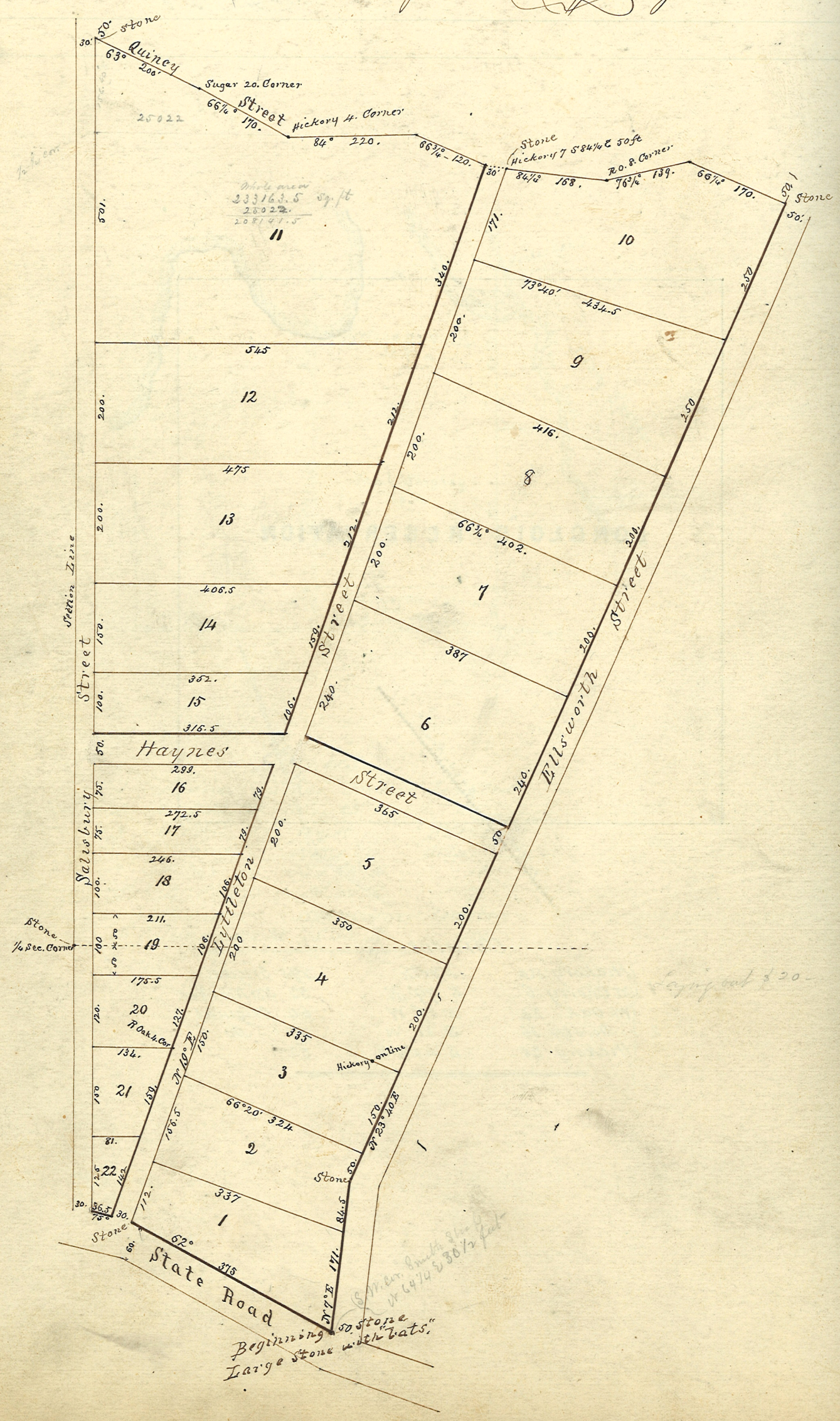

Plat of Survey of the East half of the West half of Section Twenty one (21): in Township Twenty two (22) North: of Range four (4) West. Surveyed for Thomas Earl. Ten day notice (in writing) having been previously given to John Ritchie. Robert Earl present and consenting.

Surveyed June 17th 1859

By John Levering C.S.

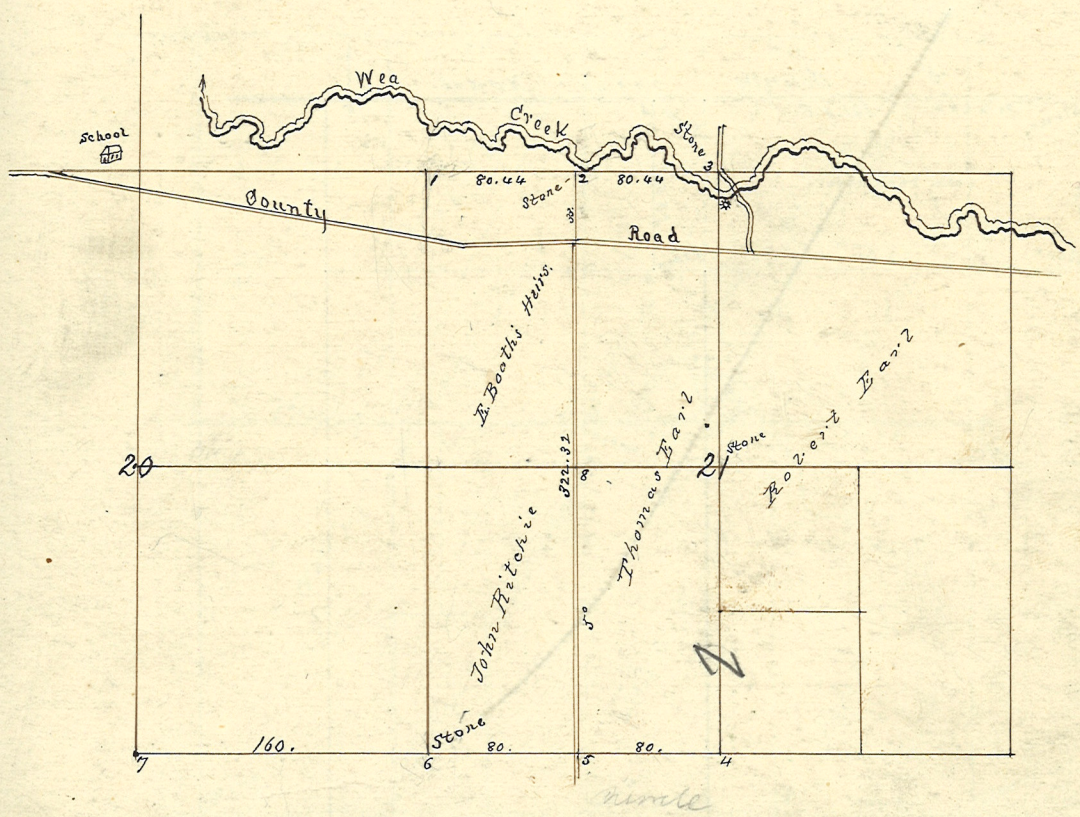

Corners.

1	Wh. Oak	30	N 31° E	75	Original
	Lynn	24	S 36° W	60	Do.
2	Red Oak	7	S 68 W	5½	
	Do	10	N 38 E	7½	
3	Sycamore	12	S 24 W	53	Timmons.
	Do	12	N 82 W.	65	Do.
4	Bn. Oak (Stp)		N 30 E	70	Original
	Hickory	18	S 77 E	19	Do.
5	B. Jack	10	N 23¾ W	218	
6	Made corner by Intersection.			Large Stone	
7	Wh Oak. Stp		S 43 W	213.	Original
	R. Oak	12	S 22 W	139	
8	Cherry	15	S 6¾ W	148.	

Plat of Survey of part of the North fraction of Section five (5): Township Twenty one (21) North: of Range (3) West. Setting off lots one and two. of the partition of the Estate of — Johnson dec'd. as per plat on Final Record of Common Pleas Court No 1. page 543.

Ten days written notice, being previously given to Mr. S. W. Cole and Robert Johnson. Surveyed for John Banksome.

June 20th 1859.

By John Severing Cs.

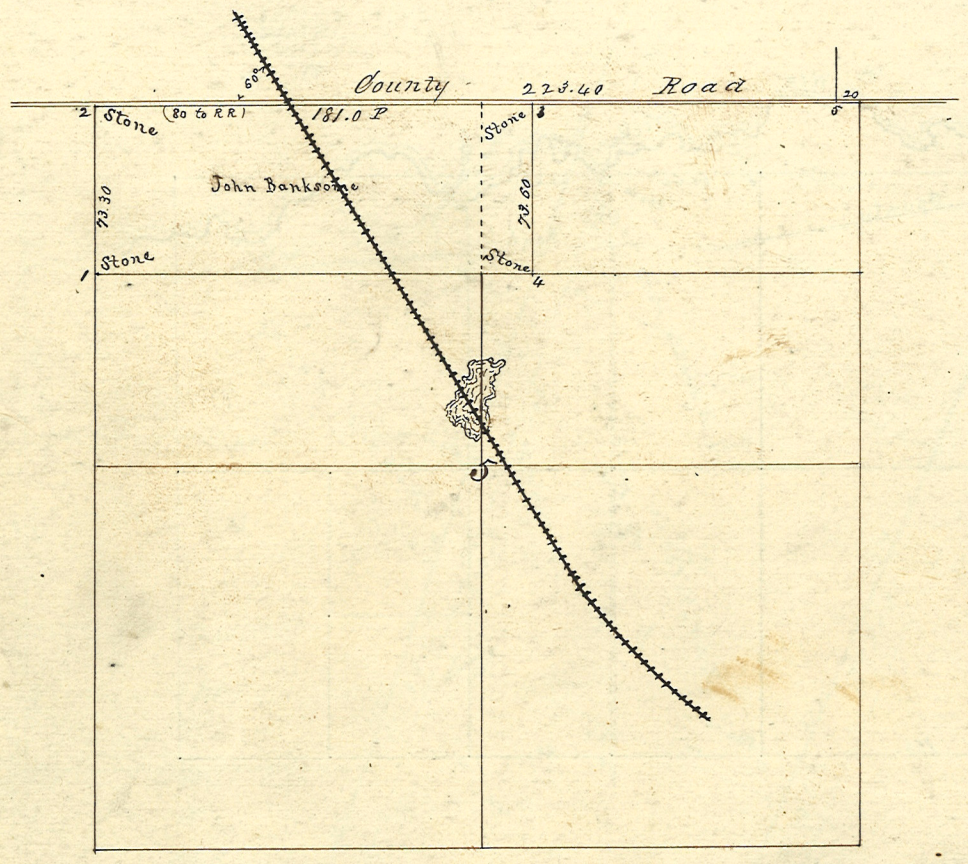

Corners

1. Found stone corner located
2. Located " " in Road
3 Red Oak 6 S 21° W 18 ~
4 Doub. R Oak 12 N 19 W 21½ ~
5 Wh Oak 30 S 8 W 166 ~ Original.

Plat of Survey made in Section Thirty three (33) in Township Twenty two (22) North: Of Range four (4) West.
Surveyed for John Baer. John Allen. and others.
Surveyed November 1856, the line dividing the East half from West half of South East quarter of Section, was relocated August 2nd 1859.

By John Severing Cos.

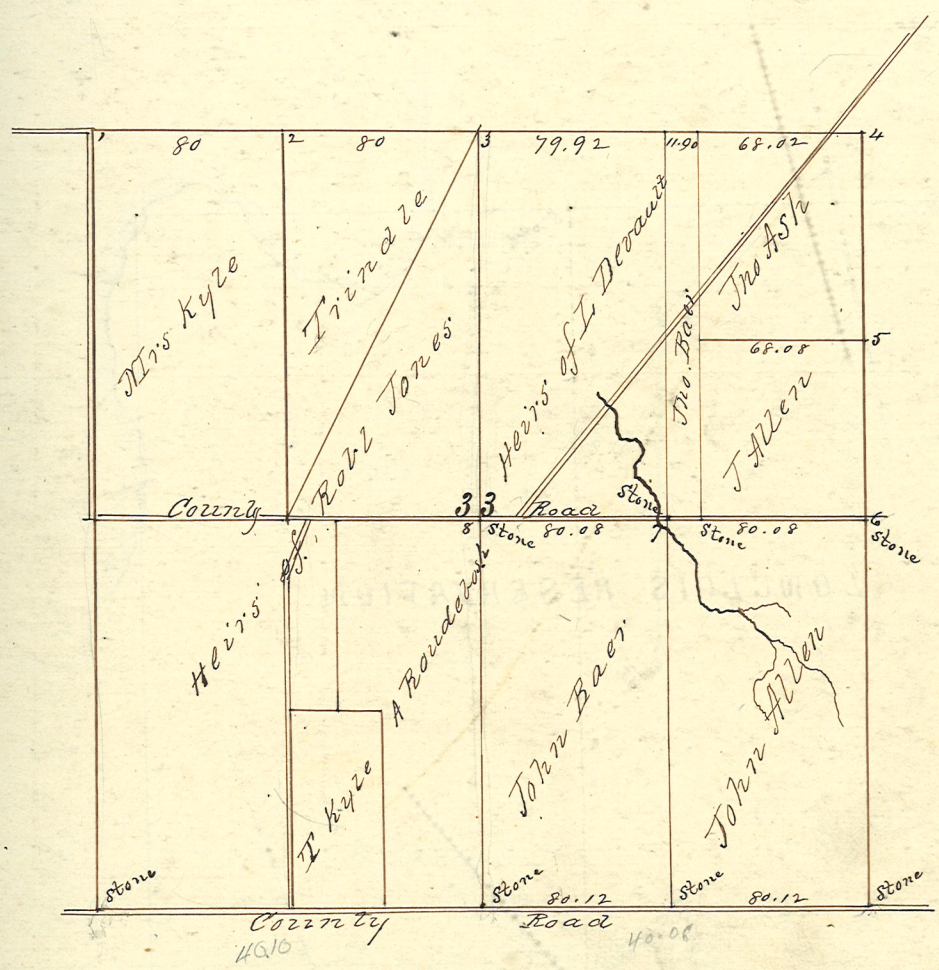

Corners

1	B. Oak. Stp.	33	N 71 E	20	Original
	W Oak	28	N 69 W	28	
2	Cherry	12	N 30 W	30	
	Hickory	8	N 16 E	16	
3	Bk. Oak	40	N 66 W	55	
4	B. Oak Stp	36	S 84 E	95	Original
	Elm	18	N 51 W	45	
5	Three Small Hickories Equidistant				
6	W Oak. Stp.	36	S 26 E	53	Original
	Do "	36	S 48 W	38	
7	Hickory	6	S 53 E	9	
	W Oak	22	N 68 E	65	
8	W. "	8	S 54 W	32	
	Do	6	S 9 E	29	

Plat of Survey made to establish the north line of the West half. and the dividing line between the East and West halves of Longlois' Reservation in Town 23 N: Range 4 West: Ten days notice having been served upon Robert Higman. Survey made for Peter Longlois. Alvernus Jackson. Relief Jackson and Anthony Hedson Surveyed August 9th 1859

By John Severing C.S.

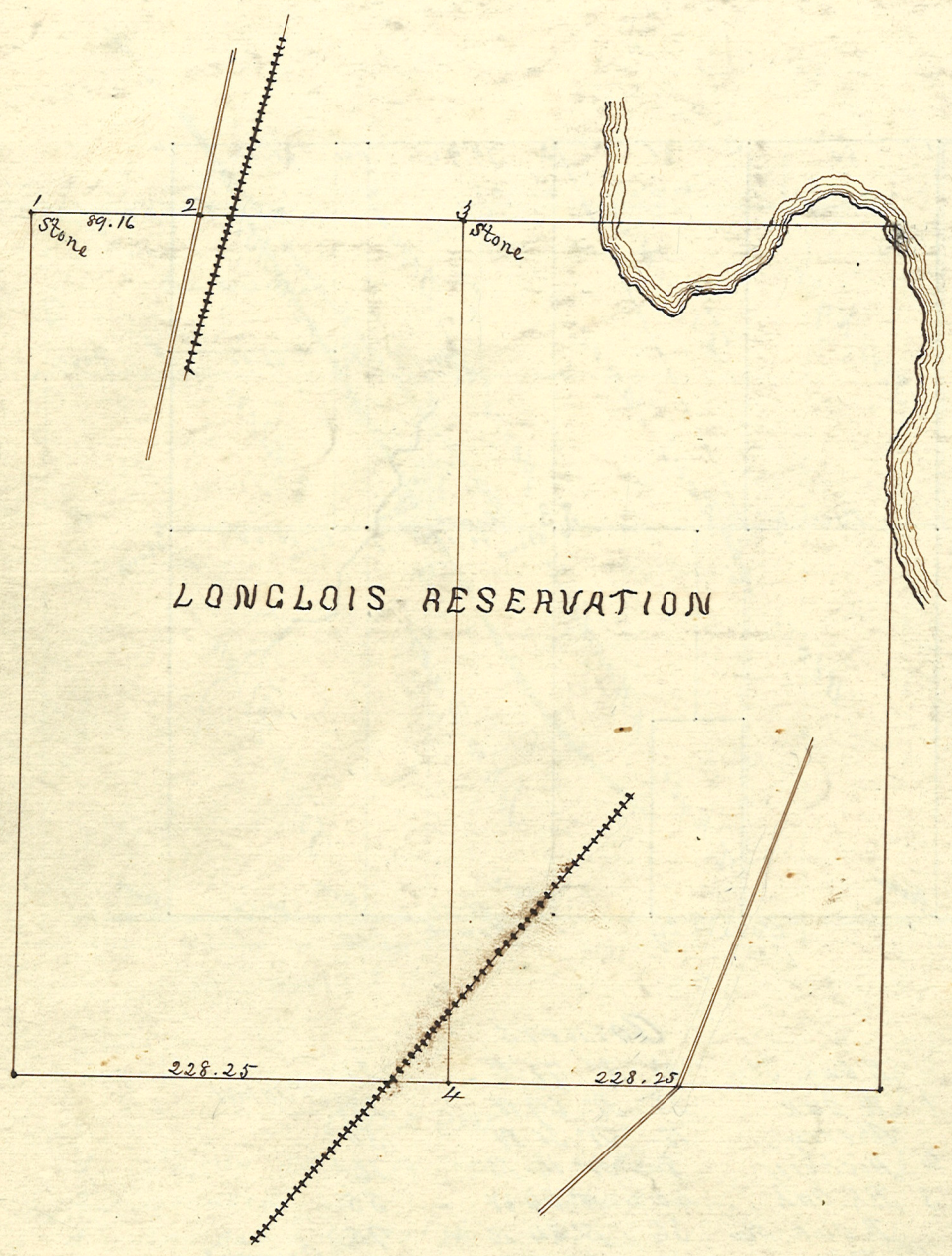

Corners

1 & 3	Found stone corners located			
2	Stake in State Road			
4	B Jack	10	N 39½ W	120
	Do	8	N 75 W	106

Plat of Survey ~~of~~ relocating line between East and West halves of the North East quarter of Section twenty nine. (29): Township twenty three (23) North: Of Range three (3) West. dividing lands of Charles Parker and John Dutcihl. both parties being present and consenting

Surveyed Sept. 2nd 1859.

By John Levering C.S.

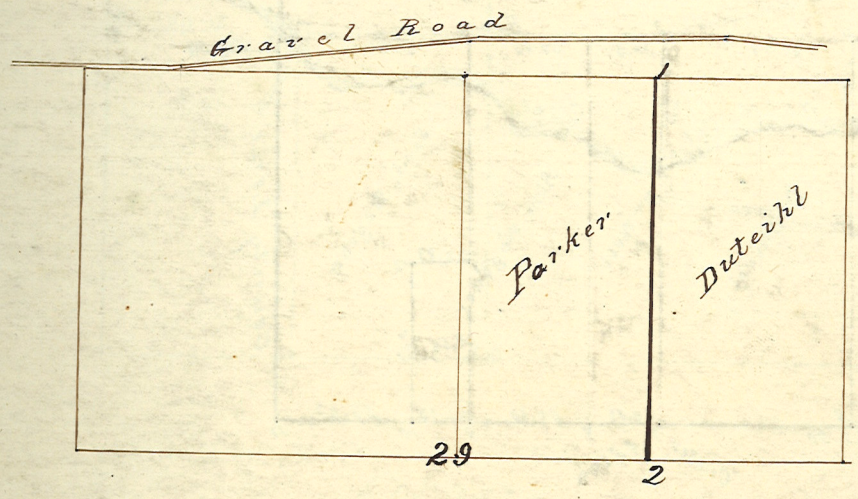

Corners.

1. W. Oak 24 N 34½ W 145. Timmons 1837.
2 — Br Oak. Stump 20 S 81½ W 24 " "
— Do. 24 N 38 W . 72

Plat of Survey of North half of Section Twelve (12) in Township twenty three (23) North: Of Range three (3) West. for Samuel Wagoner, Abram. Wagoner, William Webb. and John Shively. all present and consenting.

August 12th & 13th 1859.

John Levering C.S.

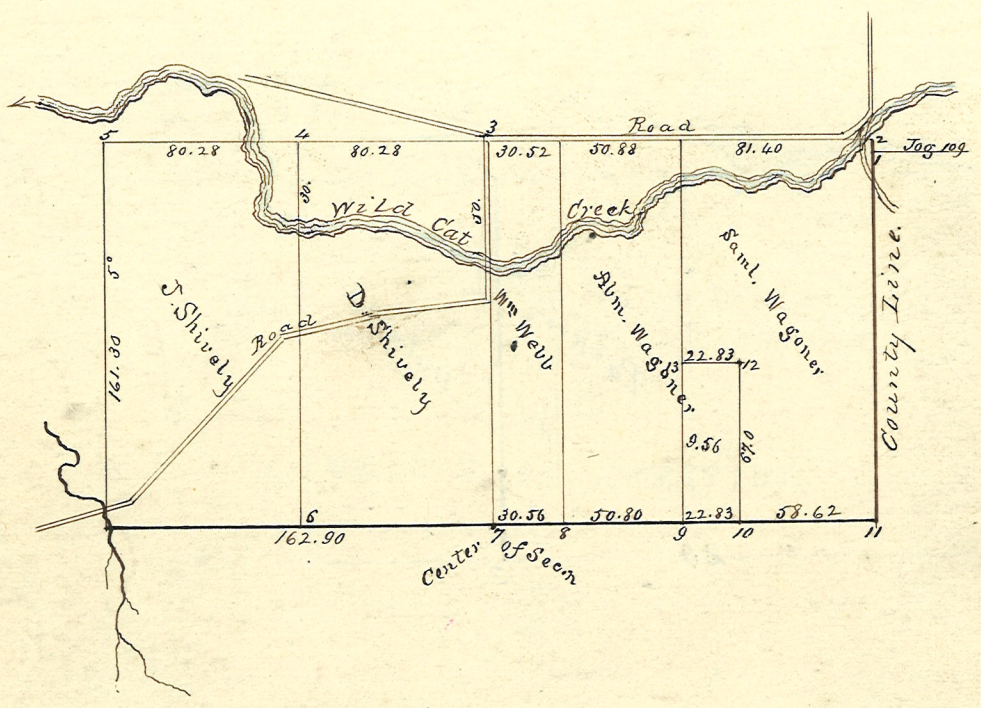

Corners

1	Sycamore	30	N 83 E	25 } Original
	Buckeye	16	S 39 E	55 }
2	Sycam. stp.	30	S 54 E	54 Original
	W. Walnut	10	S 83 E	41
3	Original		Witness.	
4	Cottonwood	24	N 56½ E	59
	Elm	18	S 48½ E	40
5	Elm	12	N 89 E	53 Original
	Sycamore	30	N 27½ E	74
6	Elm	18	N 28½ W	81
7	Poplar	6	N 39½ E	36
8	Elm	20	East	3
9	Hickory	15	S 55½ E	28
10	Beech	20	S 86 W	5
11	Sugar. stp.	10	S 12 W	26 Original
	Buckeye	30	N 41 W	40 Do.
	Sugar	12	S 64 W	46
12	W. Oak	20	N 20 W	22
13	W. Oak. stp.	24	Corner.	

Plat of Survey of twenty acres of land, off the North End of the West half of the North West quarter of Section thirty Six (36), Township twenty three (23) North, of Range four (4) West.
Surveyed for W Talley and Cockerill, both parties present and consenting, as also William M'Carty.
September 9th. 1859.

John Severing C.S.

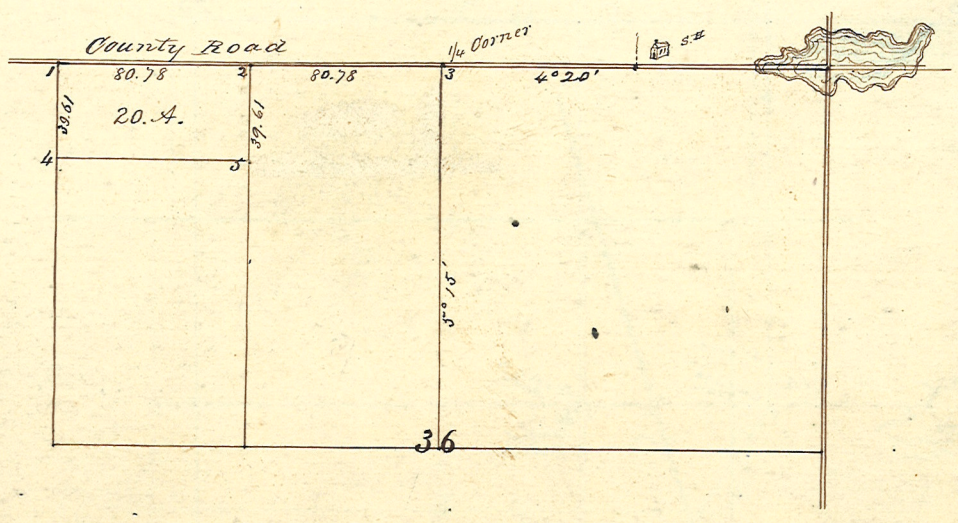

Corners.

1 Bk. Oak Stp. 15. S 82 E 360. Original, marks plain.
Cottonwood 16 S 30 W 194
2 Wh. Oak 20 N 3½ W 81.
3 Wh. Oak Stp. 60 N 60 W 3 Timmons. 1846.
4 Stone in Lane
5 B. Jack. 8 N 1 E 202.

Plat of Survey, relocating Corner to Sections 25. 26. 35. 36: Town 24 North Range 5 West: Also, Re-locating East line of a certain one acre tract for Davisson, in South East Corner of West half of South East quarter, Sec. 26, and making Survey of 0.53 acre, in South West corner of said West half, for Northcut, viz. Beginning at Sd. South West corner, running thence East 12.64 poles: thence N 28° 40' W 4.32 poles: thence N 84° W 11. poles thence South 4.65 poles to beginning. Ten days notice having been given to all persons interested in said Corner of Sections 25. 26. 35. 36.

Sept. 14th 1859.

John Lerering CS

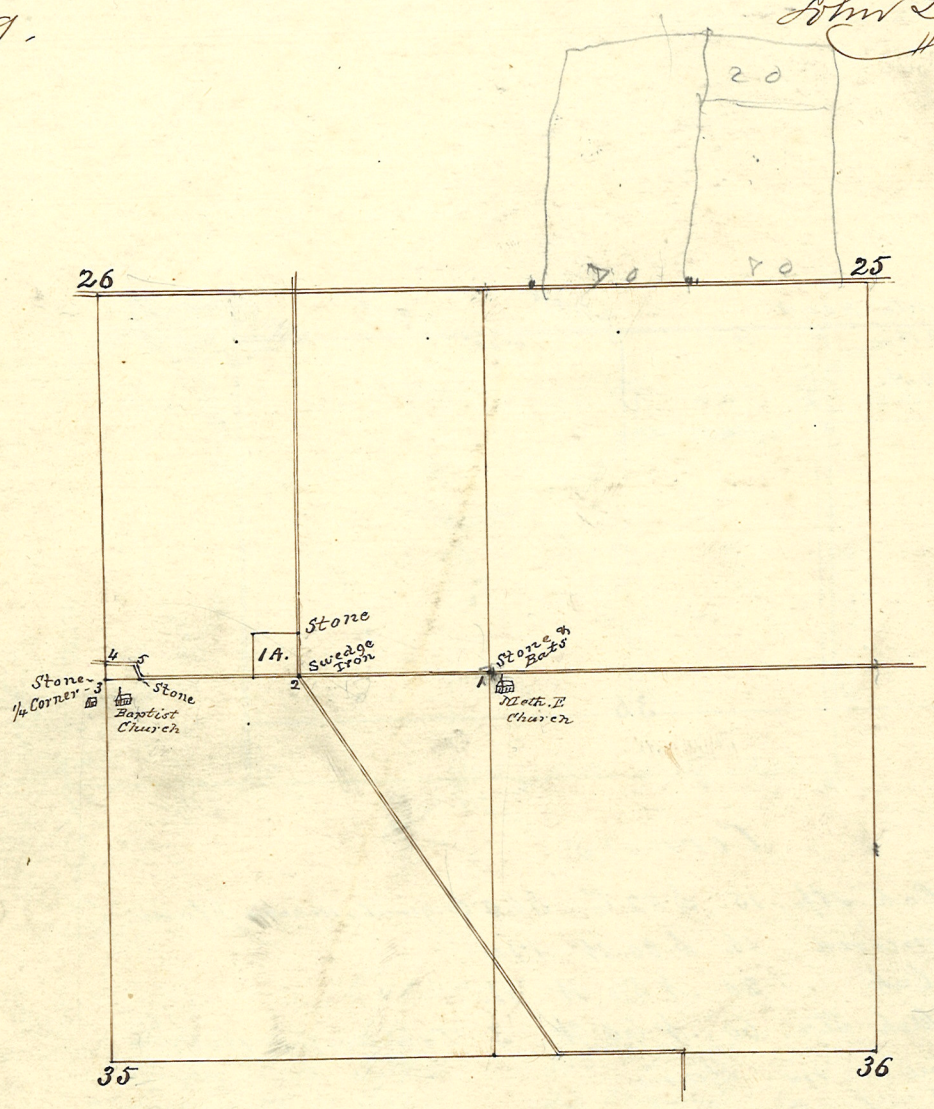

Corners

1	Pin Oak	28	S 30 W	134 Timmons
	Red Oak	12	N 36 W	40½
2	Cherry. Stp.		N 29 E	22 Timmons.
3	1/4 Corners: Originals identified			
4	Red Oak	10	S 84 E	14
5	Do	10	N 84 W	44

Survey of parts of Sections 3 and 10 in Town. 24 North: Range 4 West: and South East quarter of South East quarter. Section 34. Town 25 North: Range 4 West. (in White County). Surveyed in partition of the estate of Richard G. Godman dec'd: Setting apart to the Widow, the tract designated: to Samuel Godman Et.al. lots 1, 2 and 6: to Solomon H. Godman Et al. lots 4 and 5.

September 26th 1859.

Henry Cilar
John Rawles
John Levering
} Commissioners

John Levering. C.S.

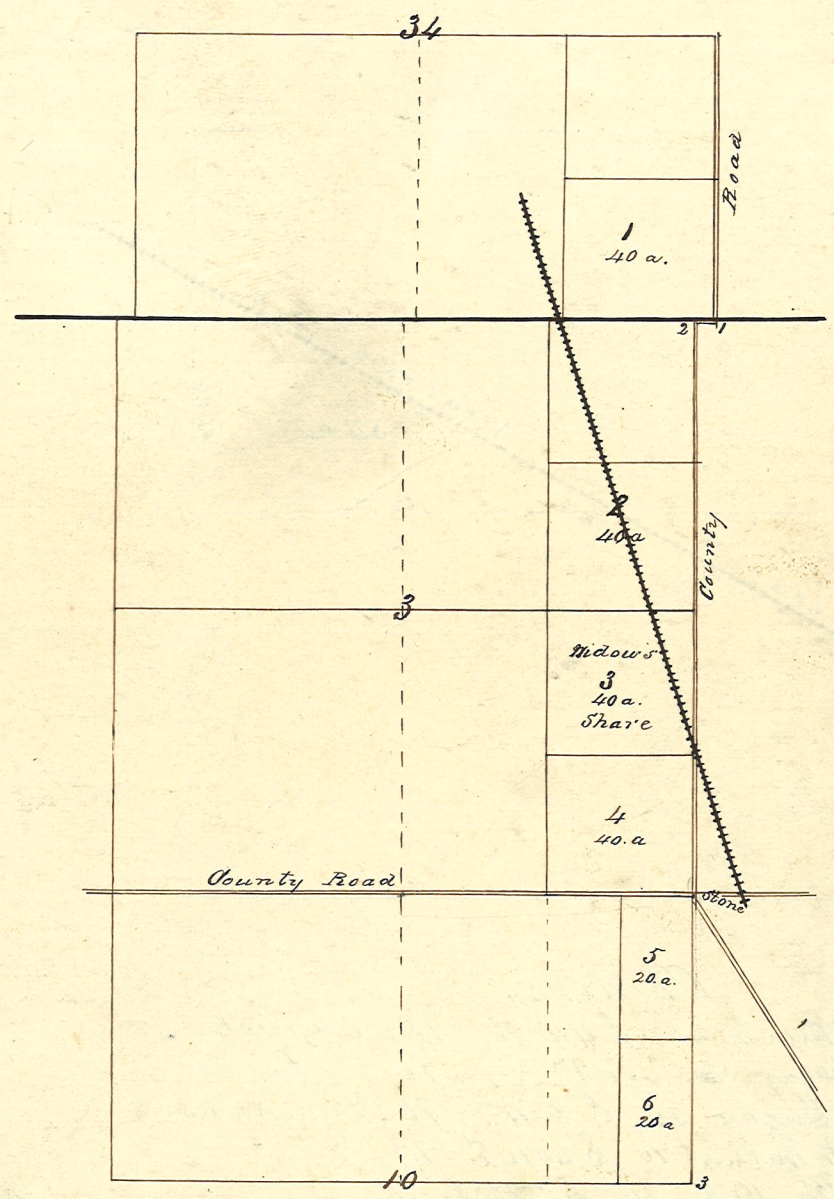

Corners.

1. B. Jack. stp. 16 S 76 E 15 1/2 Original. marked plainly
Do 4 S 22 W 48
3 Ash. stp. 14 S 35 E 18. Orig. plainly marked.
Red Oak " 44 N 23 W 46. " " "
Do 28 S 83 W 60
Do 18 N 4 W 55 1/2