Plat of Survey of a part of the "Richardsville Reservation" in Town 22 North: of Range 3 West.) Surveyed for Culver and others.

This survey was made (after due notice to parties interested.) to correct an erroneous survey made by Wm. J. Snoddy (former Co. Surveyor) on the 11th day of November 1856. recorded in Book A. page 147. The original subdivision of this part of said Reservation was made by L. B. Stockton. Co. Sur. in January 1830. as per field-notes on Book A. pages 248 to 259 inclusive. which said notes were overlooked or disregarded by said Snoddy. The line between Wells and Lupton as designated on the plat was located by me. by authority of said field-notes. as found on Book A. page 251. The "Rocks" on corners. 2. 3. 5 & 6. were left as placed by said Snoddy. and are from 7 to 11 feet East of the lines or corners located by me. Said Snoddy. being notified. was present during the making of this survey. and acknowledged the correctness of it; and the incorrectness of the survey made by him.

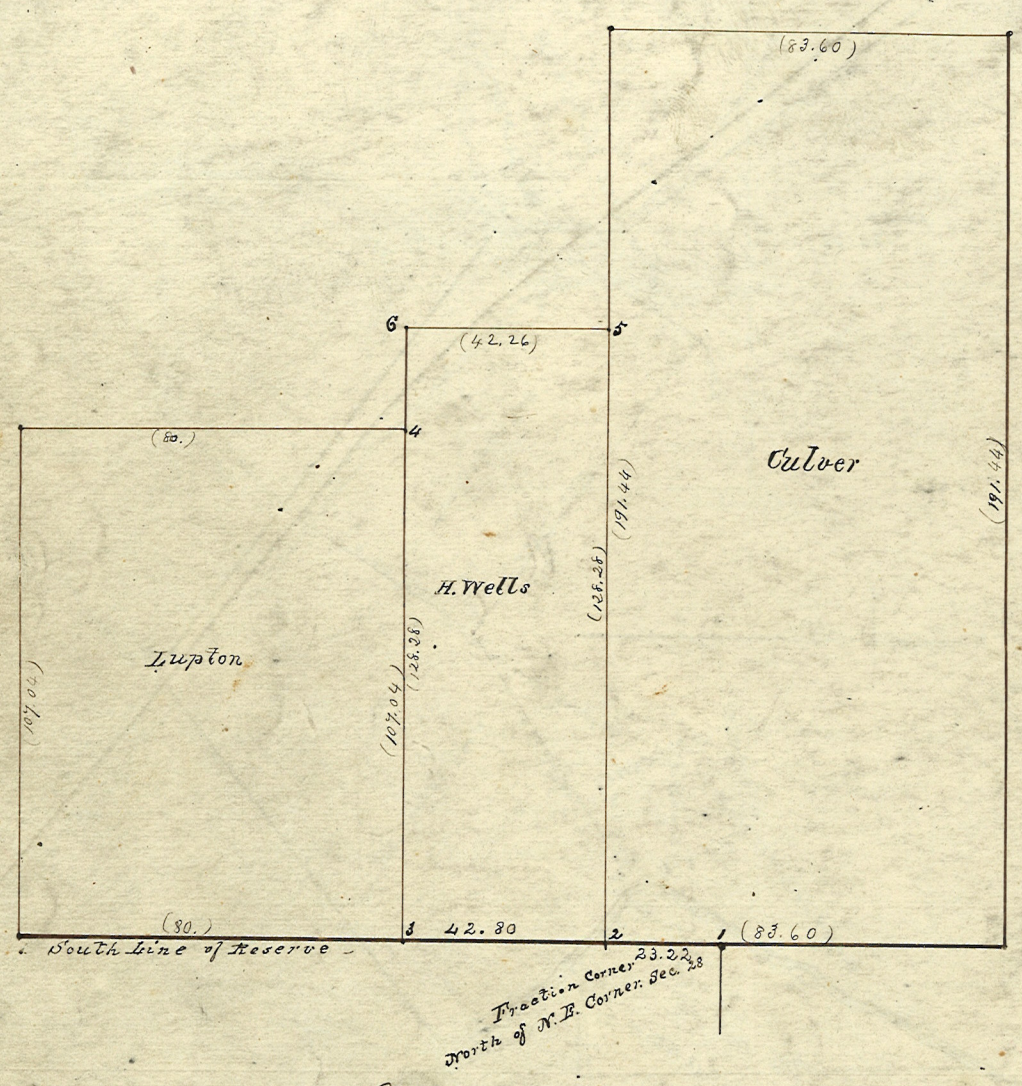

Corners.

1. Walnut 7. S E 8.
2 Hickory 16. East 45
3 W. Oak 15 N 20¼ W 44½ – Old Witness by Stockton 1830.
R. Elm 12 N 78° E 45.
4 B. Walnut 6 S 75½ W 13¼ } Old Witnesses " " "
R. Elm 15 N 12½ E 33 }
5 W Oak 48 S 21 W 19.
do 48 S 13½ E 60.

The distances expressed on the lines bracketed thus (0) were not remeasured by me. but were assumed to be correct. as made by W. J. Snoddy.

Diagram of "Battle Ground City" as Laid out on part of the South West, and part of the South East fractional quarters of Section Twenty three, in Township Twenty four (24) North: Of Range four (4) West. by the Trustees of the "Tippecanoe Battle Ground Institute" – Included in the plat is a tract of 6 acres of land owned and held by Wm K. Rochester.

Surveyed October 12th & 13th AD 1857.

By John Severing C.S.

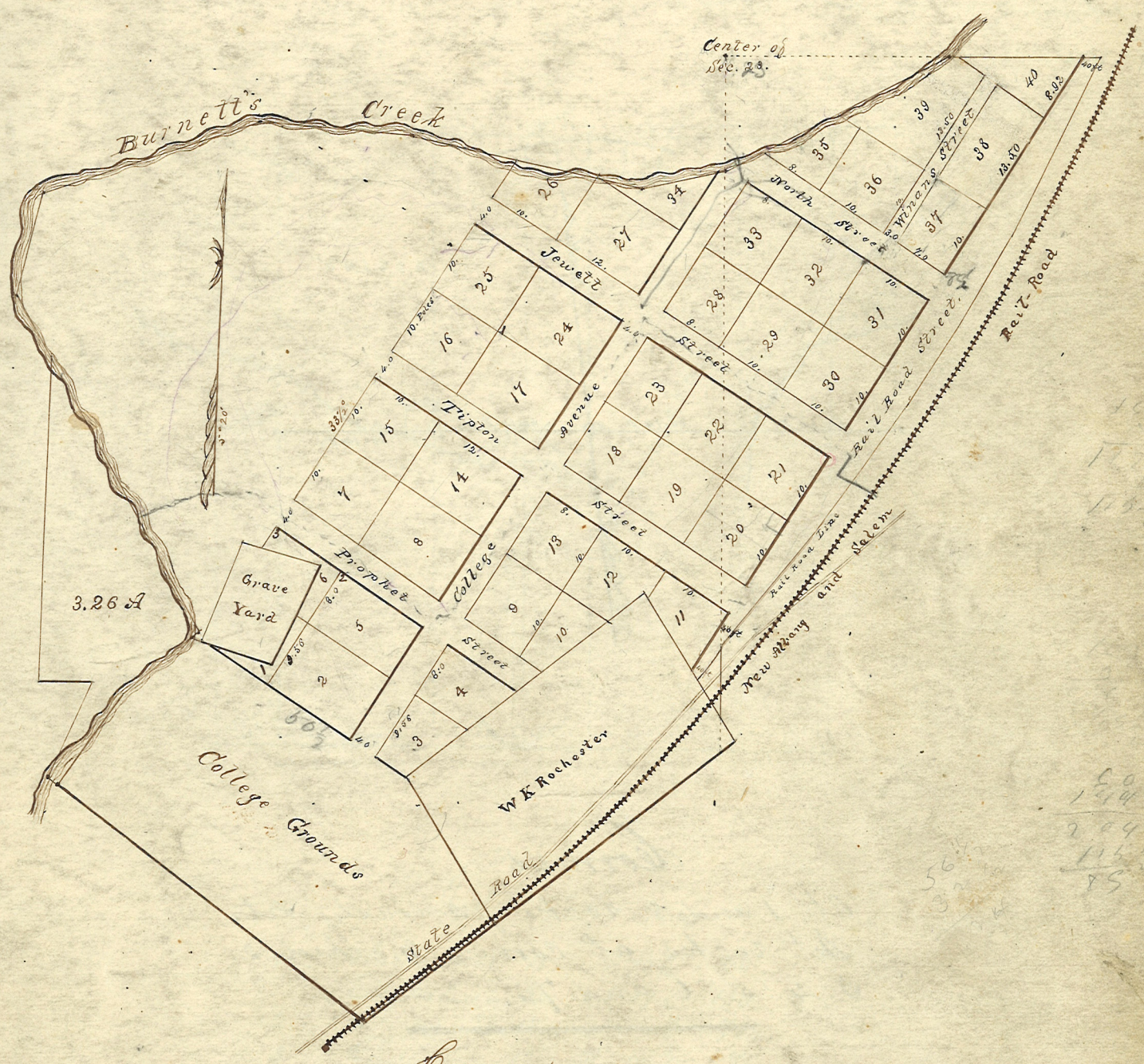

Corners

1. Cor. of lots 16: 17: 24: 25
   Red Oak 36. S 81¾ W – 19
2. North West corner of lot 5.
   White Oak 16 N 32 W 63.
3. North West corner of lot 6
   White Oak 16 S 76¼ W – 33
   Red " 24 N 17 E – 41

For further witnesses to corners and bearings and distances of out lines. See page 29. of this Record.

Plat of Survey of Section fourteen (14). in Township Twenty four (24) North: of Range Six (6) West. representing the subdivision of the middle. (East and West) line. of said Section, also one acre (in square form) in the South West corner of the East half of the North East quarter of said Section. set off for School purposes Surveyed for Frederick Sheets and Uannatta. October 24th 1857. by

John Severing C.S.

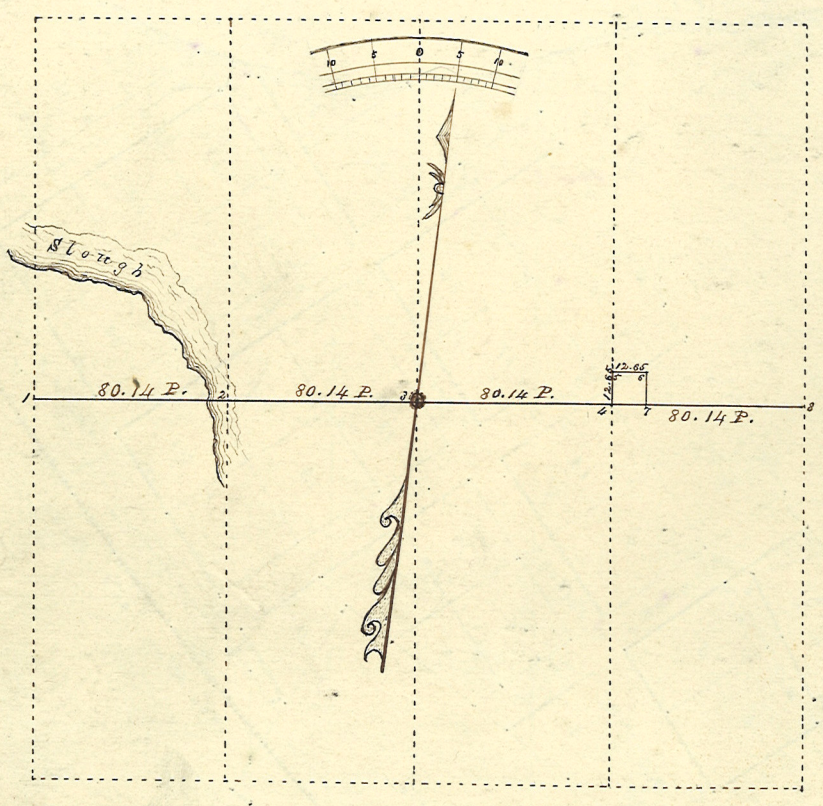

Corners

At. 1 and 8. rocks previously set.
Set rocks at corners marked 2:
3:4:5:6 and 7.

Plat of Survey of part of the North West quarter of Section 29. in Town 22 North Range 3 West. Surveyed for Michael Calver and Others. Wm J. Snoddy. C.S. ma Survey of part of Section 19. adjoining on March 28rd 1855 as per plat on pag 93. Book A. (Which said plat however, is incorrect for reasons stated there at which time he placed a stake at corner of Sections 19:20:29:30. Which stake I found to be 18 links East of the proper corner. The parties intere in said Corner (Messrs Rhoades: Kilgore and Lucas) stated to me that they were present when Mr Snoddy set said corner, that in running the section line (N & S to make a corner by intersection, he "set off" to avoid obstacles, about the distance named (18 links) and that he neglected to account for this "set off" in determinin the point named, which statement accounts for the erroneous location.

Surveyed October 30th 1857 after due notice to parties, and all of whom were present and consenting. By John Livering C.S.

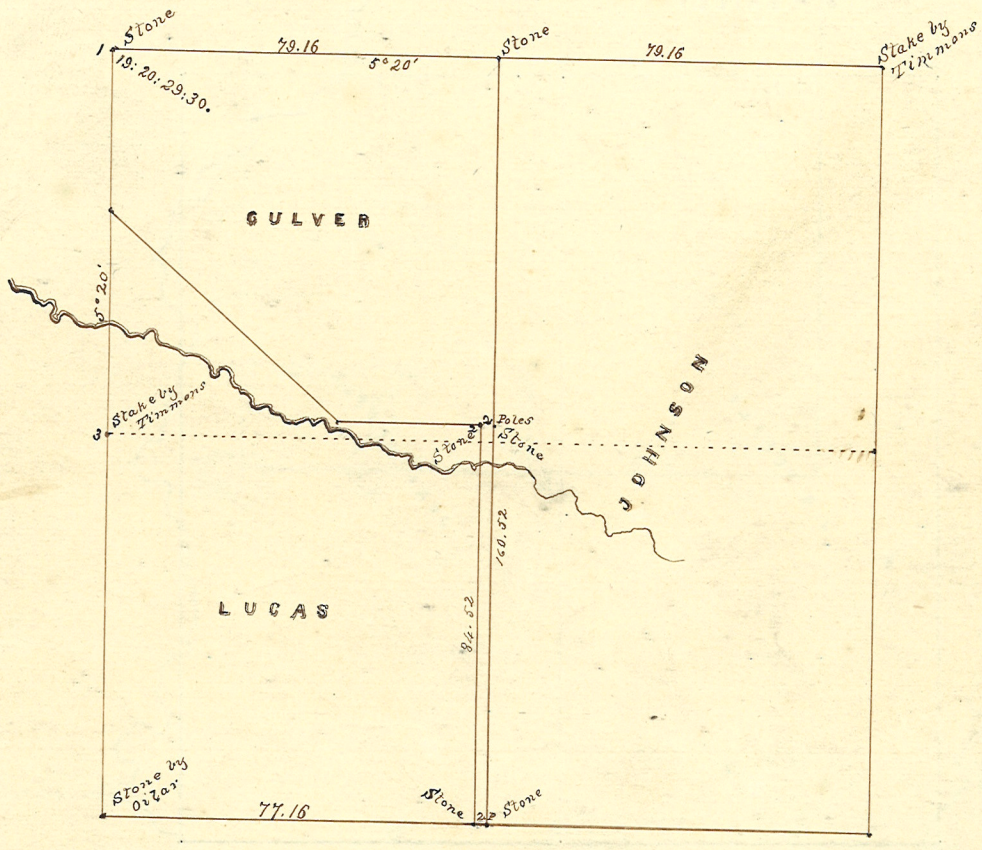

Corners.

1	Black Jack	18.	N 70 E	60.
	Blk Walnut	24	N 19 E	130
2	Cherry	12	N 16 E	71½
3	Cherry	12	S 10 W	7

Witnessed by E Timmons C.S.

Plat of a Survey of the North West quarter of Section Fourteen (14) Town twenty four (24) North: Range Three (3) West. Surveyed for John R. and Joel Peffly, also located the South East Corner of a tract of land owned by Stewart H. Bailey, being a part of the South West quarter of Section Eleven (11) Same Township and Range.

Survey made November 18th 1857 in presence of interested parties.

By John Severing C.S.

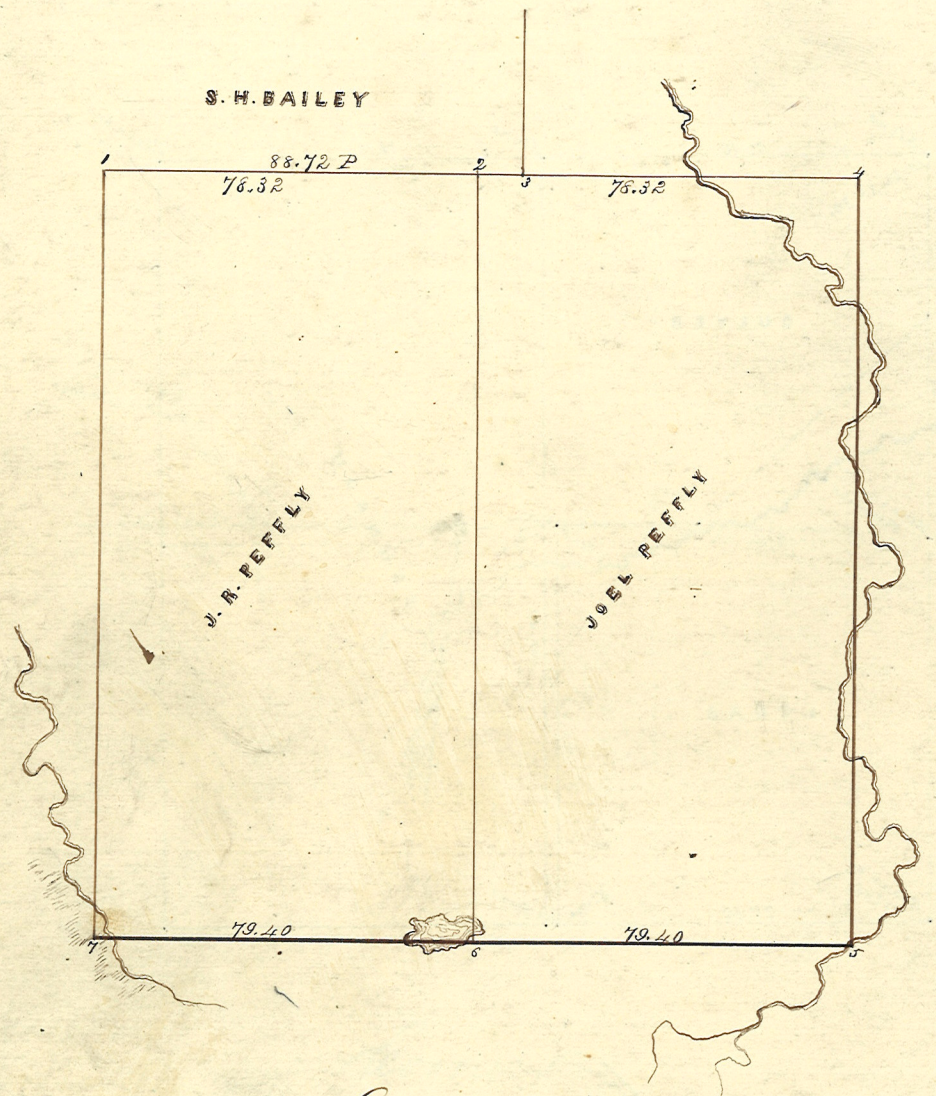

Corners.

1	Beech	18	S 85° E	25	Original Witness.
	Beech	18	N 32¾ E	44.	
2	Sugar	24	N 57¾ W	44	
3	Beech	7	N 25¾ W	39	
	Elm	9	N 19° E	78	
4	Sugar	20	S 50° W	18	Original Witness.
	Red Oak	50	N 12 W	135	
5	Beech	16	S 57½ W	28	Marked in former Survey
	Sugar	14	N 87 W	80	
6	Hickory	12	N 9° W	22	
	Ash	18	East	27	
7	Sugar	8	S 58¼ W	47	Original Witnesses decayed. Set the Corner, by the Stumps.
	Hickory	18	N 72¾ W	87½	

See page 51

Plats of Surveys of the West half of the South East quarter of Section Twenty nine (29): and the West half of the North West quarter of Section Thirty four (34): Town Twenty two (22) North: Of Range three (3) West, and division Made by Order of Court, as represented.

Surveyed in presence of most of the parties interested, on the fourth and fifth days of December A.D. 1857.

By John Severing C.S.

W½, of SE¼. Sec. 29.

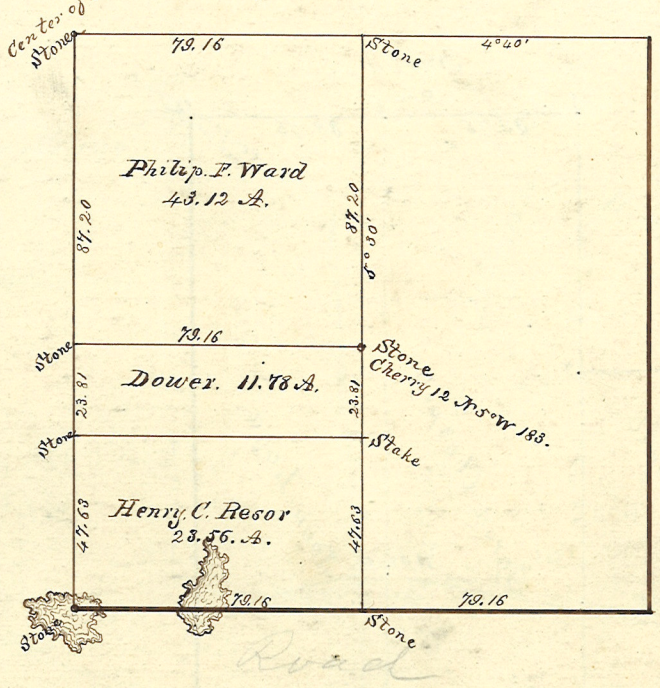

Corners. on Sec. 34. at

1	Hickory	24	N 41½° W	50.	Set by Timmons
	W. Oak	20	S 20½ W	35	Additional.
2	Sycamore	12	S 46° W	30	
	Poplar	12	N 30½° W	23	
3	Sugar	18	N 74° W	23	
	Double Lynn	12	N 10½° W	22	
4.	W. Oak	20	N 87 W	71	Original Witness
5	Poplar	36	N 46 E	15	Do. Do.
	Hickory	16	S 45° W	63	Do. Do.
6	W. Oak	20	N 65½ W	29	
	Swamp Ash	24	S 70½ E	10	
7	W. Oak	28	S 56° E	12½	
	Beech	15	West	36½	
8	Sugar	15	N 89 W	48	
	Lynn	16	S 23 E	81.	

W½. of NW¼ Sec. 34.

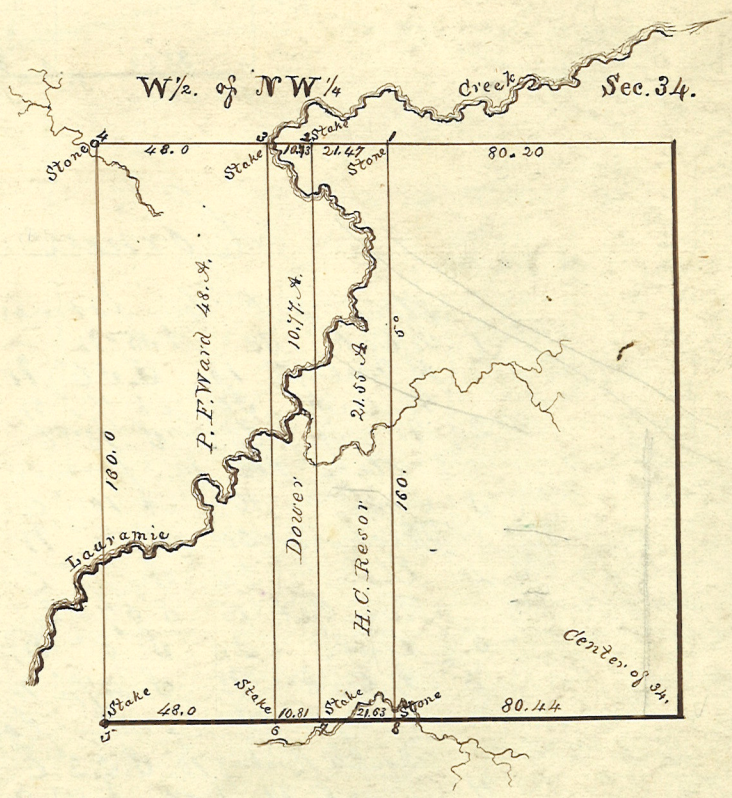

Plat of Survey of East half of the South West quarter of Section Twenty two (22) Town. 23 North of Range 4 West.

Surveyed for Aaron Claspell and John Loyd, December 10th 1857

By John Severing C.S.



Corners

	Stone Set by former Survey				
1	W. Oak	30	N 35° W	—	— 137
	B. Walnut	18.	S 36° W	—	— 103
	W. Oak	30	N 7¼° W	—	— 77
2	W. Oak	30	S 13° E	—	— 35
	Stake Set in former Survey. —				
3	Lynn	16	N 10½° E	—	— 22
	Hickory	20	S ½° W	—	— 56
4	Elm	24	S 77° E	—	— 235
	Burr Oak	15	S 57° E	—	— 61
5.	Elm	20	S 8° W	—	— 22
6	W. Oak	18	S 47½° W	—	— 134
	Original Corner lost			—	
	Double Hickory	10	S 22° E	—	— 14
7	Burr O. Stump	50	N 41° W	—	— 42

Plat of Survey of Sections four & Six in Burnett's Reserve at the mouth of Flint Creek, in Town 22 North: Range 6 West. Surveyed and Subdivided as represented for Henry Hall & Sons. all parties interested having been notified. Present and consenting were Messrs. P. H. Beaver. William Ritchie, Allen. Isaiah Heyder: Henry Hepner: and Sherry.

Surveyed (on Outlines) on 30th and 31st of December 1857, and Subdivided on 4th and 5th of January 1858

By John Severing C.S.

Corners to Section 6, at

1.	Sycamore	12	S 33½ W	68	
2	Doub. Cherry	7	S 17 W	204	
3	Apple	12	N 76½ E	97	
	Do.	8	S 49 E	143.	
4	Hickory	6	S 56 E	97	By Timmons 1850
	Do.	8	S 60½ W	55	
5.	Walnut	28	S 40½ W	219.	
	Corner of Secs. 3. 4. 5. 6.				
6	Blk. Oak	20	N 2° E	141½	By Stockton 1828.
	Cherry	12	S 54½ E	112	
7.	R.R. Track.		S 20 E	14	
8	Cherry	12	S 78 W	2	

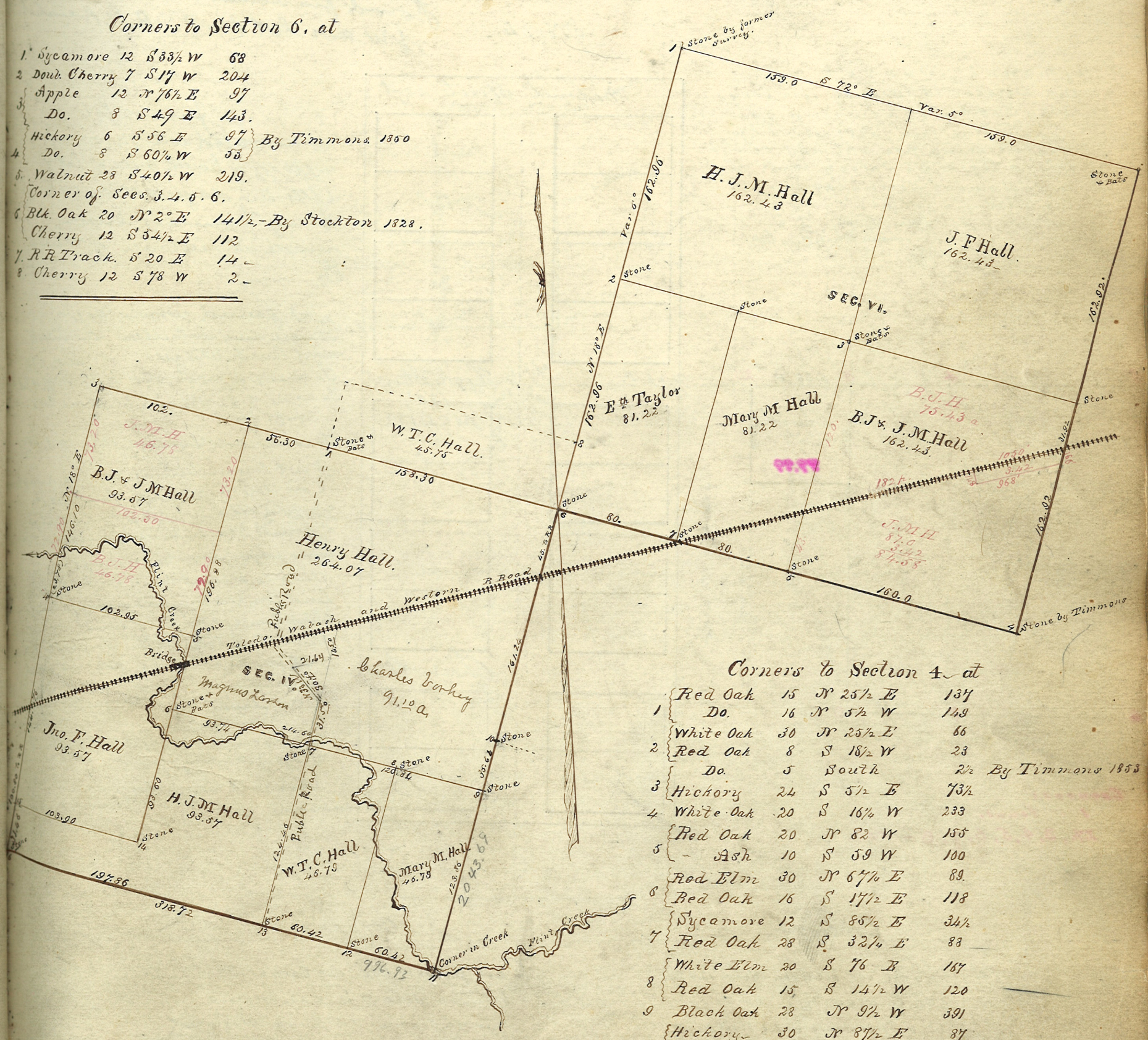

Corners to Section 4 at

1	Red Oak	15	N 25½ E	137	
	Do.	16	N 5½ W	149	
2	White Oak	30	N 25½ E	66	
	Red Oak	8	S 18½ W	23	
3	Do.	5	South	2½	By Timmons 1853
	Hickory	24	S 5½ E	73½	
4	White Oak	20	S 16¼ W	233	
5	Red Oak	20	N 82 W	155	
	Ash	10	S 59 W	100	
6	Red Elm	30	N 67¾ E	89.	
	Red Oak	16	S 17½ E	118	
7	Sycamore	12	S 85½ E	34½	
	Red Oak	28	S 32¼ E	88	
8	White Elm	20	S 76 E	167	
	Red Oak	15	S 14½ W	120	
9	Black Oak	28	N 9½ W	391	
10	Hickory	30	N 87½ E	87	
	Do. (Stump)	22	S 61½ E	82	By Stockton. 1828.
11	Sycamore	15	N 23 W	116	
	Do. Stump.	5	S 21 W	21	By Timmons. 1853.
12	White Oak	7	N 37¼ E	36½	
	Hickory	24	N 54 W	197	
13	White Oak	6	N 4½ E	42	
	Do.	5	N 56½ E	70	
14	Red Oak	30	West	47	
15	Cherry	12	N 21 E	79	
	Crab Apple	6	S 73 E	2	
16	Walnut	30	N 39 W	40.	By Stockt

Diagram of the original plat of the Town of Romney: as laid out on parts of Sections 19 and 20. Town 21 North of Range 4 West. also representing lot conveyed to the Trustees of the Methodist Episcopal Church. being a part of the East half of the South East quarter of Section 19. Town plat Surveyed in part. and church lot laid out on 13th of January 1858. all parties interested being present and consenting to the Same.

By John Severing C.S.

July 5 1910. I measured 20' South from N.W. cor. of lot No 5. Found pin marked 1 and pin at S.W. cor lot No 8. A. G. Hendr

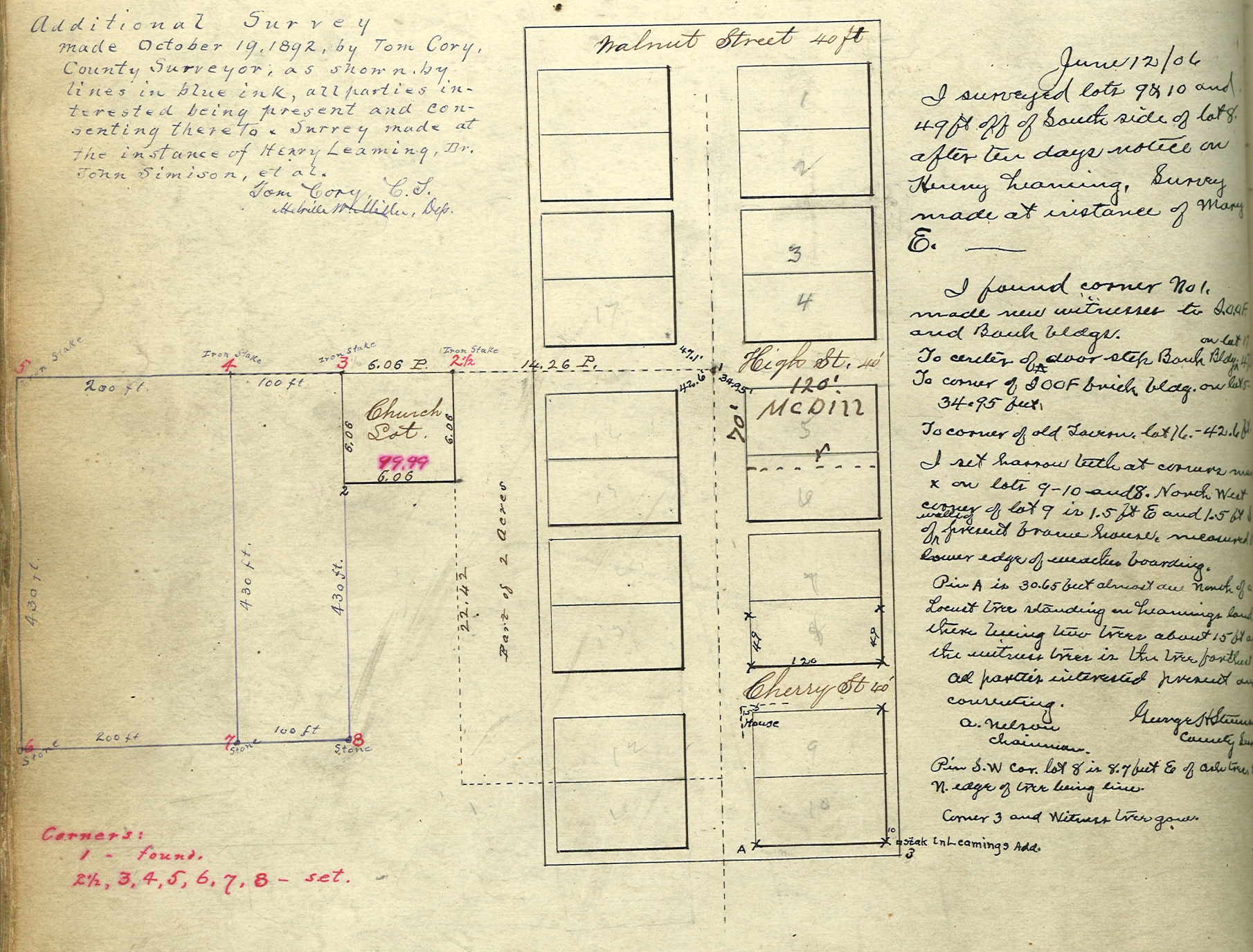

Additional Survey made October 19, 1892, by Tom Cory, County Surveyor; as shown by lines in blue ink, all parties interested being present and consenting thereto. Survey made at the instance of Henry Leaming, Dr. John Simison, et al.
Tom Cory, C.S.
Mobile M. Miller, Dep.

June 12/04
I surveyed lots 9 & 10 and 49 ft off of South side of lot 8. after ten days notice on Henry Leaming. Survey made at instance of Mary E. ——

I found corner No 1. made new witnesses to I.O.O.F. and Bank bldgs.
To center of door step Bank Bldg. on lot 17
To corner of IOOF brick bldg. on lot 5 - 34.95 feet.
To corner of old Tavern. lot 16. - 42.6 ft
I set harrow teeth at corners marked x on lots 9-10 and 8. North West corner of lot 9 is 1.5 ft E and 1.5 ft S of present brame house, measured to lower edge of weather boarding.
Pin A is 30.65 feet almost due North of a Locust tree standing on Leamings land there being two trees about 15 ft apart the nutmeg tree is the tree farthest N.
All parties interested present and consenting.
A. Nelson Chairman.
George H. Stimson County Surveyor
Pin S.W. Cor. lot 8 is 8.7 feet E of ash tree. N. edge of tree being line.
Corner 3 and Witness tree gone.
Stak in Leamings Add.

Corners –

¼ Sec. cor. between Secs. 19 & 20. as located by Timmons.
1 Cor of Store House on lot 17. N 56¼ W 66½
Cor of Tavern House on " 16. S 63¾ W 64½
S W Corner of Church Lot
2 Cor of Church N 66° E 49.
White Oak 36 in. S 22½ W 65
S. E Corner of Original Plat
3 Burr Oak 24 S 15½ W 78

Corner.

Set for Wm Cox. Sec. Corner between Secs. 17. 18. 19. 20. Set Stone.
Burr Oak Stump. S 13° E 44. Original.
Blk Walnut 15 N 55½ W 94
Red Oak 10 N 17° E 78
Found decayed Stake set by Timmons. about 1850.
Established Jan 13th 1858

Plat of the South fraction of the North West fractional quarter of Section Six (6) in Township Twenty two (22) North: of Range three (3) West. Surveyed with a view to locate and ascertain the contents of a strip of land owned by Robert Foresman. on the West end of the East half of said South fraction, as represented. Surveyed January 18th 1858. (ten days notice having been given to all parties by said Foresman. and) in the presence of the interested parties (as named in the diagram) and others.
(Contents of Foresman's Strip 86½ Sq. perches.) By

John Levering C.S.

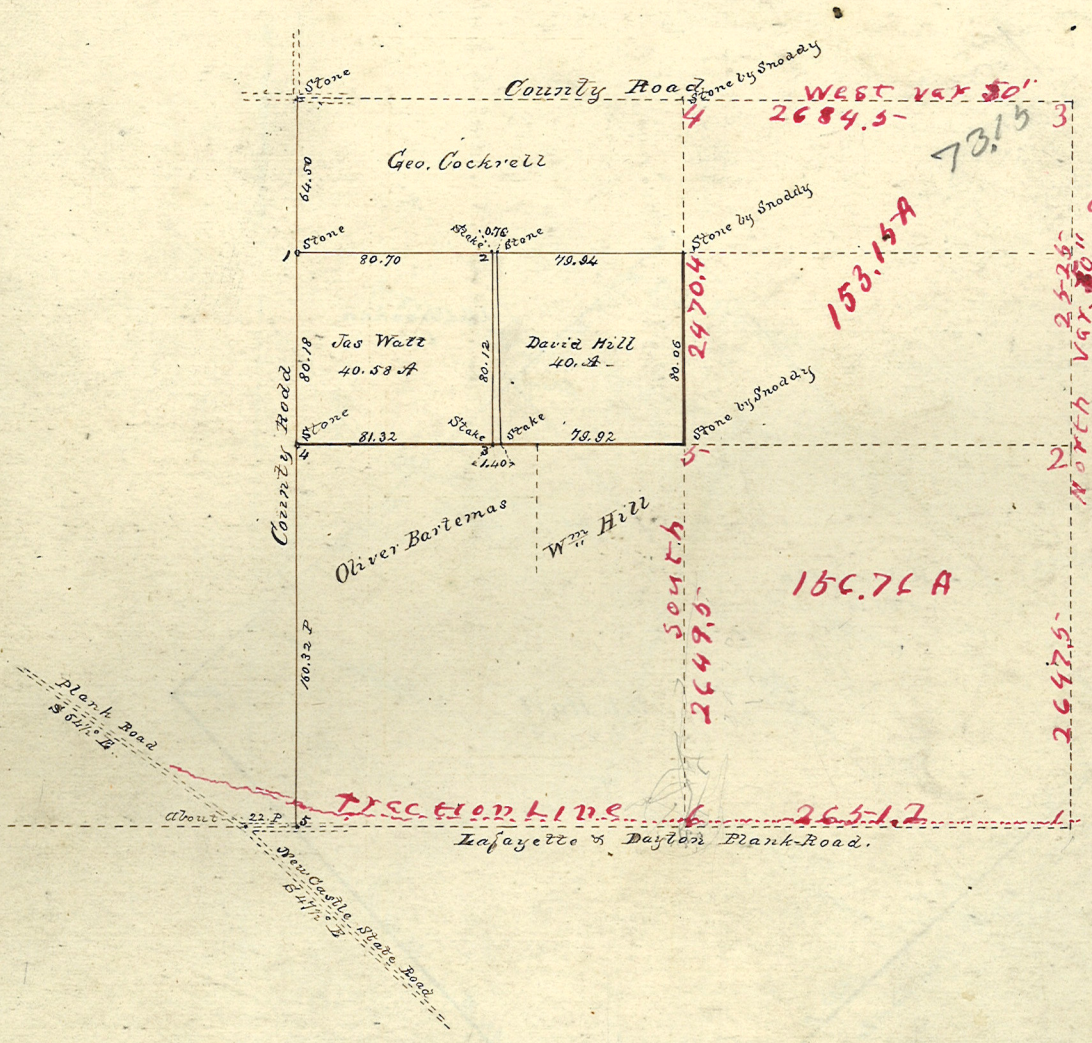

Jan. 6. 1921
Located corners and determined Area of Gagen Tract Being E2 sec-22-3
Stones found Located for all corners except No. 5
Located No 6 with Chas. Royal's assistance
E C Minton, C.S.
A.G. Arnold
Walter Skemp representing Gagens
James Stingle Assisting

Corners
1 stone
New witnes
Walnut 16" N 57 W 54.5 ft.
Hackberry 15" N 60 W 52.5
2 Concrete Post
3 stone, Concrete Post South 24.5 to cen.
4 stone cen con. Post south 24'
5 stone found
6 stone set 20' North

Corners

1 Cottonwood	13.	S 85° W	142½	Links.
2 Do.	16	N 6° E	115	"
3 W. Cherry	10	N 89° W	125	"
4 Do.	12	S 89° E	169	"
5 Sycamore	20	N 52½ E	8. By Timmons.	