Diagram of Survey made at the instance of Thomas Kennedy et al in the south west quarter of Section thirty three (33) in Township twenty two (22) north of Range four (4) west. All parties concerned were present and consented to the work. Robert Roudebush and J. W. Ashby - Chainmen - Surveyed Jan 8th 1889 by

Everett B. Vawter Sur. T. C.

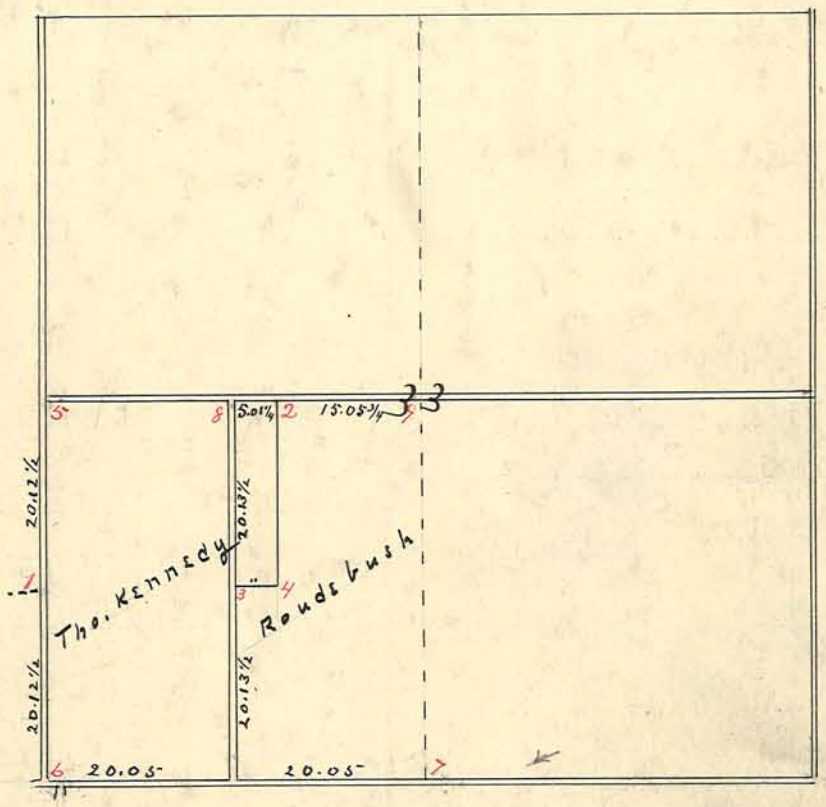

40.00

Corners. 1, Stone. Wild cherry 20 S 10° E

2, " No witness available

3, " Double cherry East 40 links

4, " " " 30 S 48 W 9½

5, 6, 7, 8, & 9, Stones found, see former Record.

Diagram of Survey made at the instance of John Kaefer et. al. in the south half of Section ten (10) and north half of Section fifteen (15). both of Township twenty four (24) north of Range six (6) west; for the purpose of locating the south half mile corner of Section ten (10) and making certain subdivisions in both ten (10) and fifteen (15). John Kaefer, Jacob Switzer, Milton Buck and John A. Foster, present and participating in the work.
Leanard Laird and John D. Timmons Chainman. G. A. Buck, Flagman.

Surveyed. Jan. 28 & 29 - 1889 by
Everett B. Vawter, Sur. T.6.

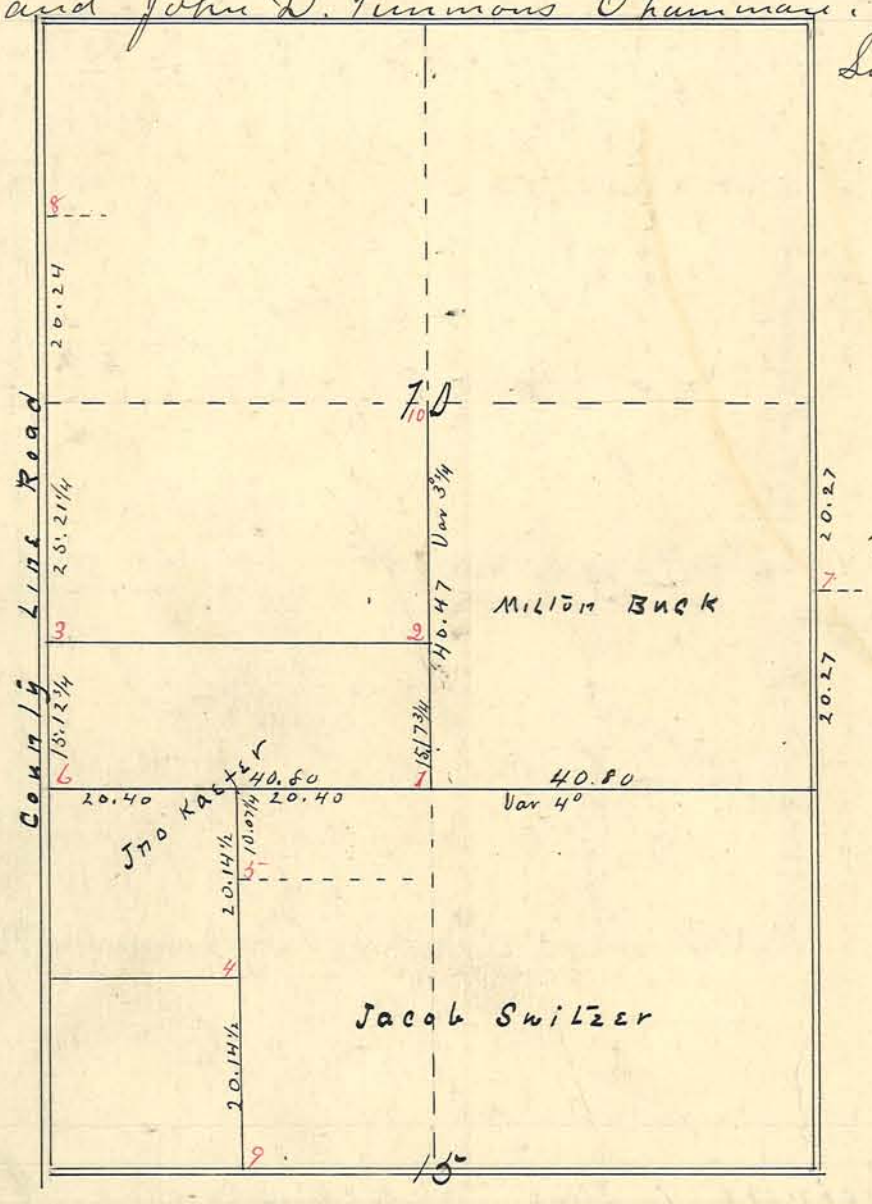

Corners, 1, Stone. No. Witness Available

2, " " " "

3, " " " "

4, " " " "

5, " " " "

6, 7, 8, 9, & 10. for these corners
See former Record.

Plat of Survey made for the heirs of the William Kummings Estate. being parts of the northwest quarter of Section two (2) and north east fractional quarter of Section three (3) all in Township twenty two (22) north, of Range six (6) west. The division of land was made by John Gay and Fred Murdock. the said gentlemen directing the survey and acting as chainmen. James Hummer flagman —

Surveyed Feb. 7th & 8th 1889 by
Everett B. Vawter Sur T.C.

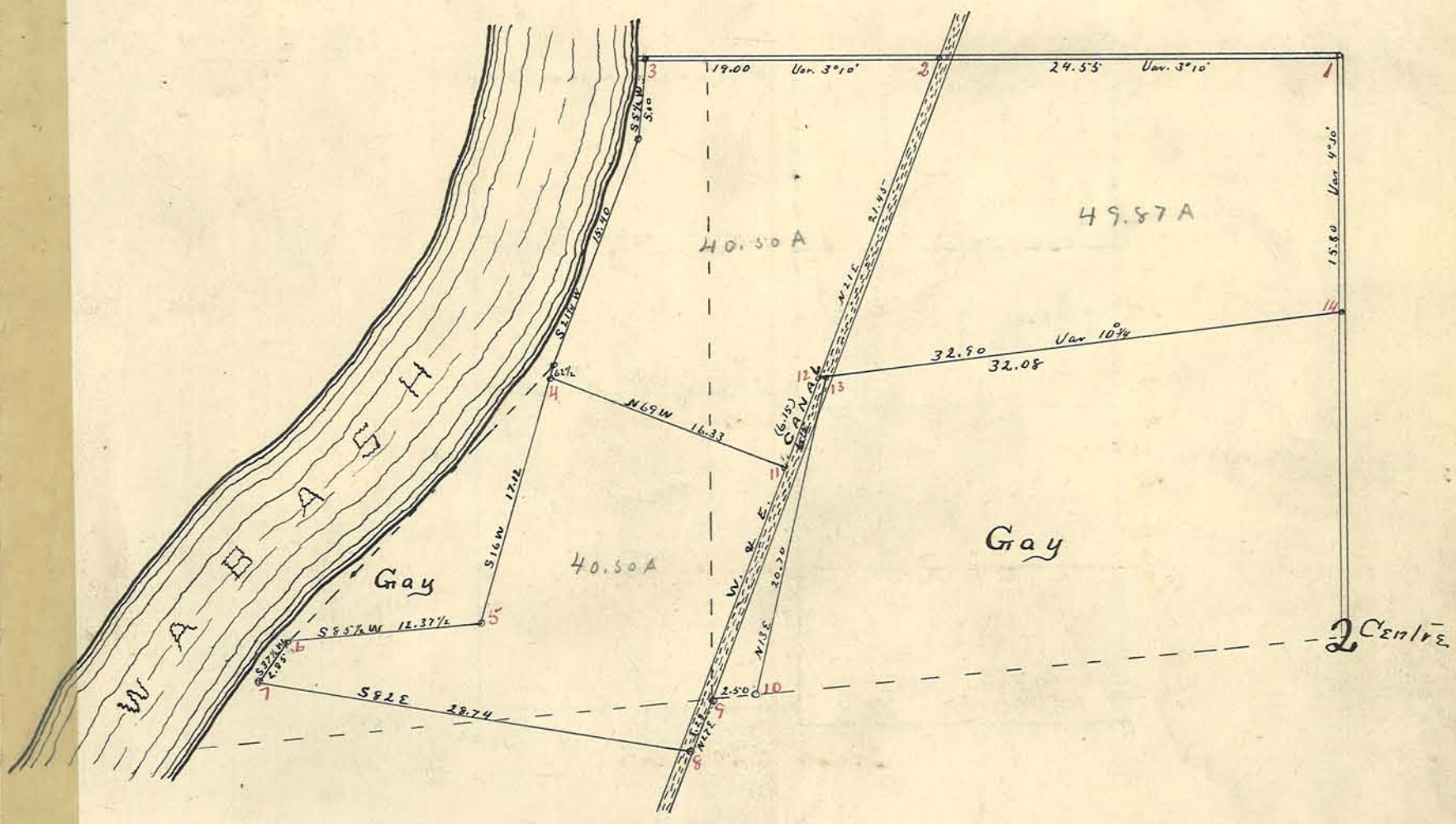

Corners 1, 10, 14, Stones set in former survey

2, Stone. No witness available

3, " H. Locust 15 S51E 59
" " 18 S10½W 69½

4, " " " 20 N59¾W 50

5, " Hackberry 36 N28E 36

6 & 7 stakes only
8 & 9 " "

11. Stone B.W. 18 S.68¼E. 227½

12 " No witness available

13 stake 82 links east of cor. 12

Diagram of Survey made for Mrs. Elliott et al in the north west quarter of Section thirty (30) in township twenty two (22) north of Range four (4) west: and part of the north east quarter of Section twenty five (25) in Township twenty two (22) north of Range five (5) west. Other parties interested were present or were represented by agent: Joseph Hawkins and J. J. Courtney, Chainmen. Paul Elliott flagman. Surveyed March 19th 1889 by Everett B. Vawter Sur. T.C.

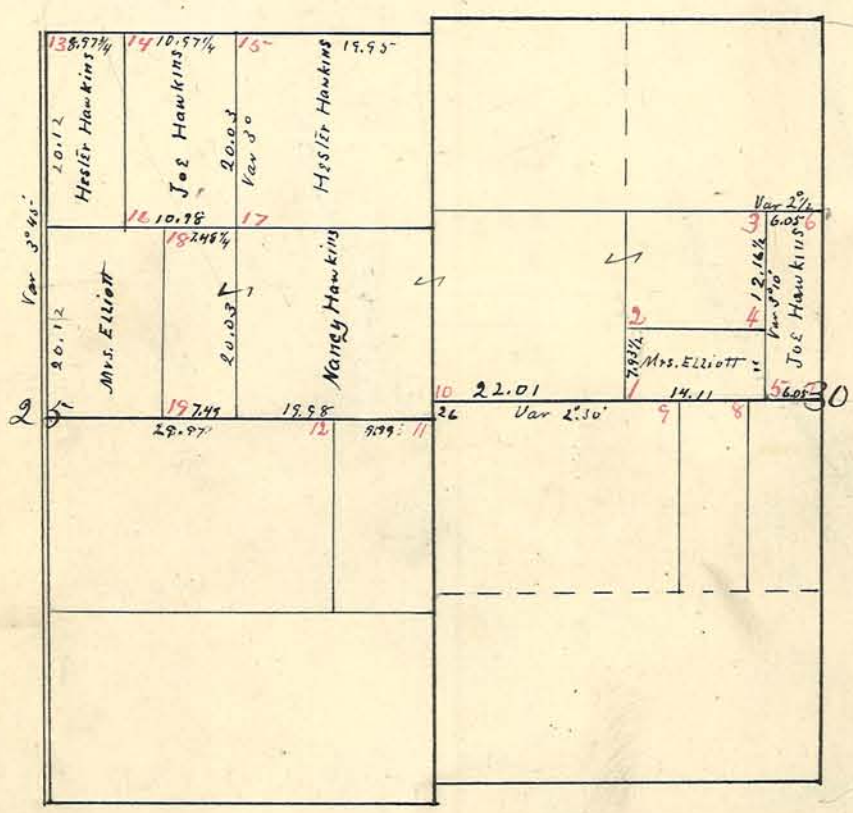

Corners, 1, Stone. W.O. 40. north 98

2, " No Witness available

3, " Hick 12 S 57 W. 7½

4, " W.O. 36 S 21 E 9½

5. " Hick 14 N 58 W. 19½
B.W. 6 N 32½ E 41½

6, 7, 8, 9, 10, 11, 12, & 13. found stones or witness by former surveys.

14, Stone J.O. 24 S 83 W 40

15, " No Witness available

16, " " " "

17. " " " "
" " "

18, " " " "

19, " " " "

I hereby make constitute and appoint, Philemon C. Vawter of Tippecanoe County, State of Indiana, to be my true and lawful Deputy, to the Office of Surveyor, of said Tippecanoe County of the State of Indiana, to the extent as provided for in the Statutes of the said State of Indiana.

In witness whereof I have unto set my hand and official seal this 15th day of March, A.D. 1889

Everett B. Vawter
Sur. T. C.

State of Indiana }
Tippecanoe County }

I do solemnly swear, that I will support the Constitution of the United States and the Constitution of the State of Indiana; And that I will faithfully and impartially discharge the duties of Deputy for Tippecanoe County according to the best of my skill and ability, So help me God.

Philemon C. Vawter

Subscribed and sworn to before me
this 15th day of March A.D. 1889.

Everett B. Vawter
Sur. T. C.

At the instance of Mrs. Isley I relocated corners numbered one and two on plat below and traced line dividing the north east from the north west quarter of Section eighteen (18) in Township twenty three (23) north of Range three (3) west. J. H. Rickey and Chas. Rose, Chainmen.

Surveyed April 3rd 1884 by

Ernest B. Vawter Sur. T. G.

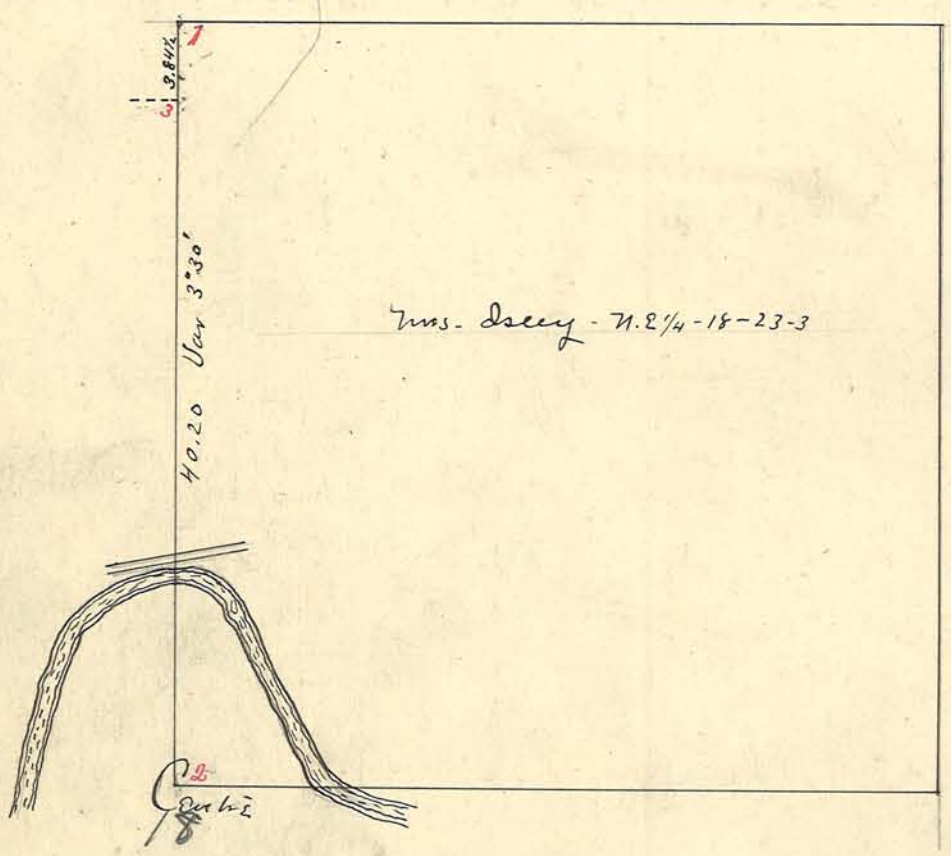

Corners 1. Stone, Elm 12 south 6 links

2. Post corner by Timmons. found witness
Hackberry 30 S 28 1/4 W 35 } new witness
Sugar 12 N 81 1/4 W 31 }

3 Stone found located

Diagram of Survey made at the instance of Franz Haywood in Section twenty three (23) Township twenty one (21) North of Range five (5) west. Centre of Section located by intersecting lines.
John Stevens and Adam Walker. Chainmen. John Gunter Flagman. Surveyed April 4 1889 by

Everett B. Vawter Sur. T. C.

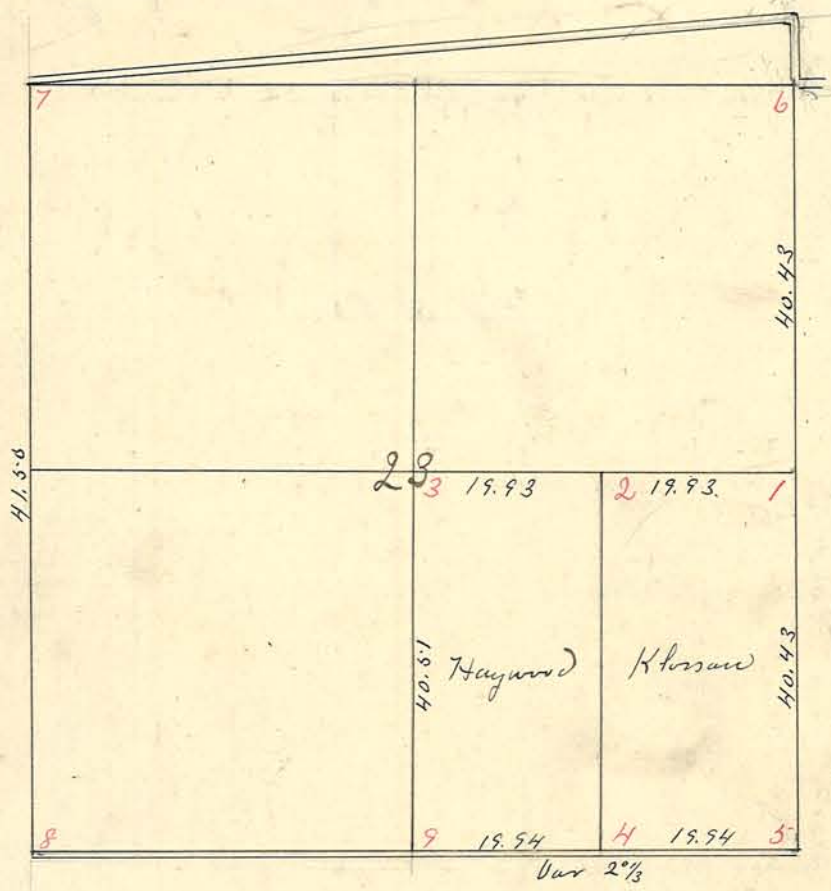

Corners. 1, Stone No witnesses available
" " "
2, " " " "
3, " " " "
4 " " " "
5, 6, 7, 8, & 9 found located

Plat of survey made at the instance of John Eberle in the south west quarter of Section fourteen (14) in Township twenty three (23) North of Range five (5) west. Parties concerned present and participating in work. John Eberle and Martin Meyers Chainmen Fred Islaw Flagman.

Surveyed April 10, 1889 by
Everett B. Vawter Sur. G.C.

June 13 1923 Made survey in NE¼ of Plat below for Snider Realty Co. H Hinchly assisting. E.C. Minton Co Sur
Minton & Arnold chainmen.

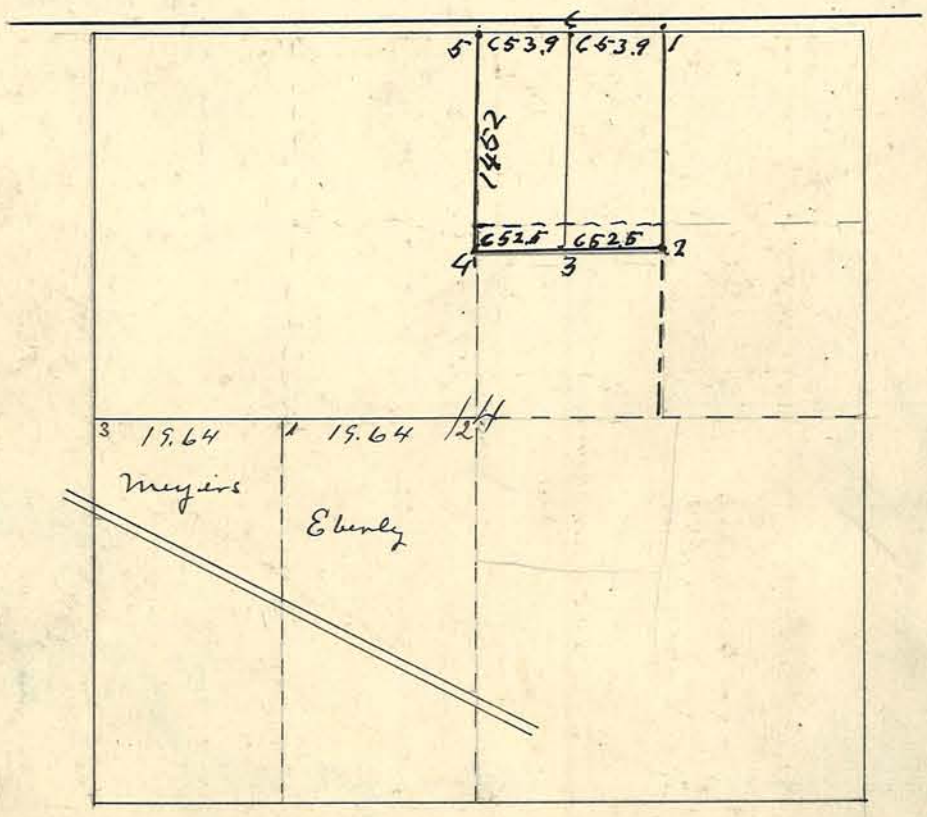

Corners. 1, Stone, R.O. 24 N 29 E 29
" " Double 20 S 18¼ W 55
2 & 3 Stones found located

Corners. NE¼
1 stone found New Witness Ash 22" N 34½ E 24.5'
2 Oak tree (corner tree)
3 stake
4 concrete post.
5 " " south side wood.
6 stake " " "

Diagram of survey made at the instance of the heirs of Jno. Cunningham for the purpose of setting out their respective shares as shown on said plat. The said lands are situate in the south-west quarter of Section Nine (9) and North west-quarter of Section sixteen (16) both of Township twenty four (24) North of Range three (3) west.

John Cunningham Jr. and D. A. Cunningham. Chainmen,

J. O. Connelly Flagmen. Surveyed April 23rd 1889 by

Emmett B. Vawter Sur. T.C.

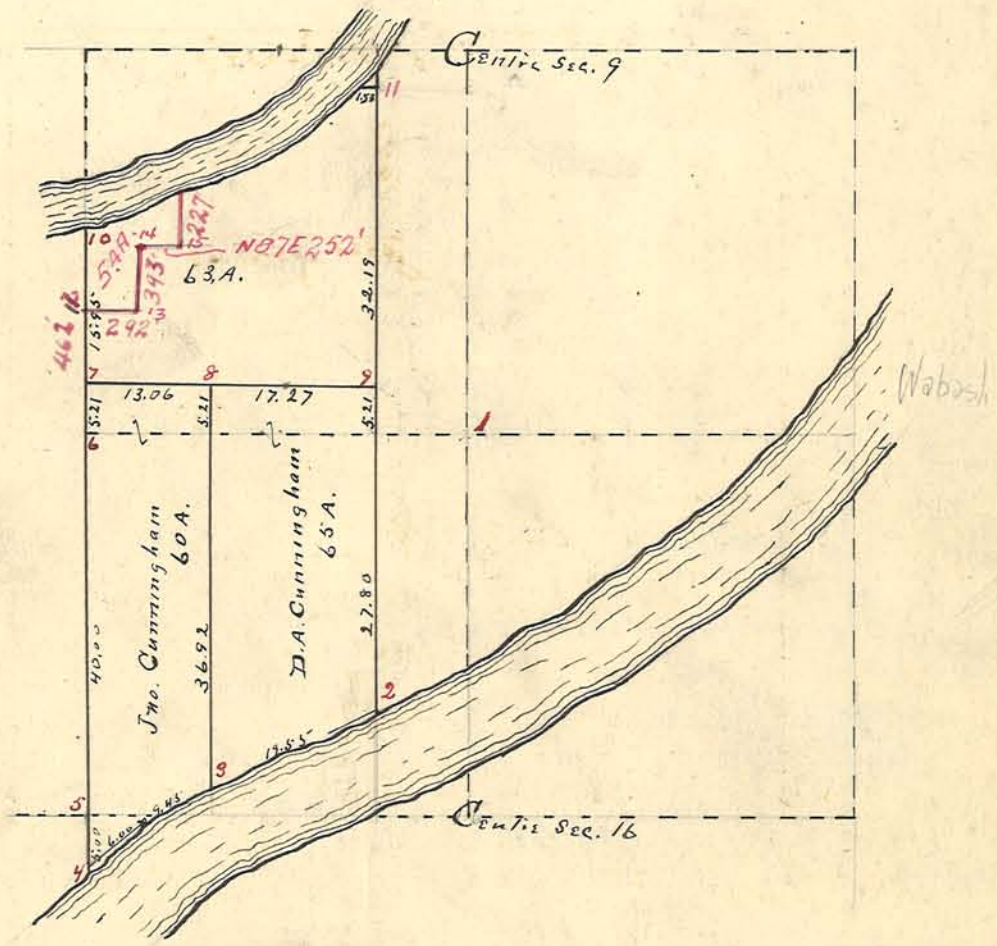

Mar. 3-1921.

Corners, 1, Stone. Found located
Rock "W" East 22½
2. Elm Tree – Corner tree
3, Stake – On River bank
4, " " " "
5, "
6, Stone found located
7, " Wild Cherry 24 N44½ E 18½
8, " Double B.W. 20 S58 W 190
9. " Hick 20. N53½ W 11½
10. " found located.

Foundstones 7-8-11 See C168
" Witness to #9.
12 stake 10' E
13 "
14 " 12' S
15 " 12' N.
E.S. Minton C.S.

Plat of Survey made for John Kolb and J. W. Wiletuck in the South West Quarter of the South West Quarter of Section Seventeen (17) Township Twenty four (24) North, Range Four (4) West, said parties present & participating.

Everett. B. Vawter C. S.

Mch. 15-1889

for P. G. Vawter Dep.

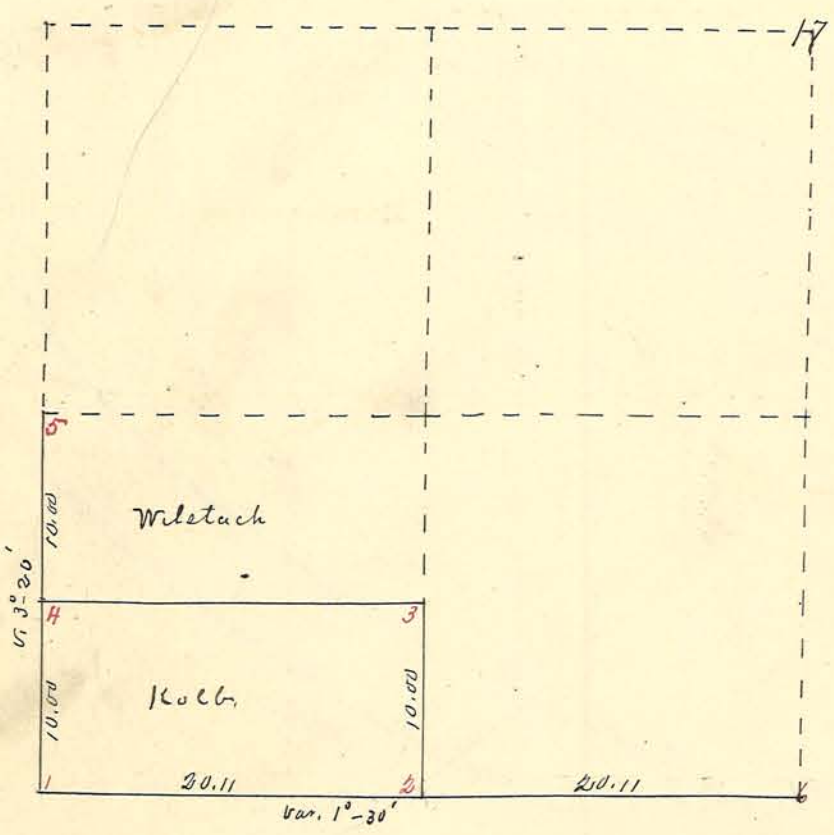

Corners

1 found Stone located

2. 3. 4 + 5 - Set Stones.

6 found from Stump Hickory N 3 W 20½
not perpetuated

Plat showing Survey made - May 22nd 1889 - at the Instance of Jerome Hege on the North line of the North East Quarter of Section Fifteen (15) Township Twenty three (23) North, Range Three (3) West, J. Zimmerman present, consenting & helping.

Everett B. Fowler C.S.

per R.G. Fowler Dep.

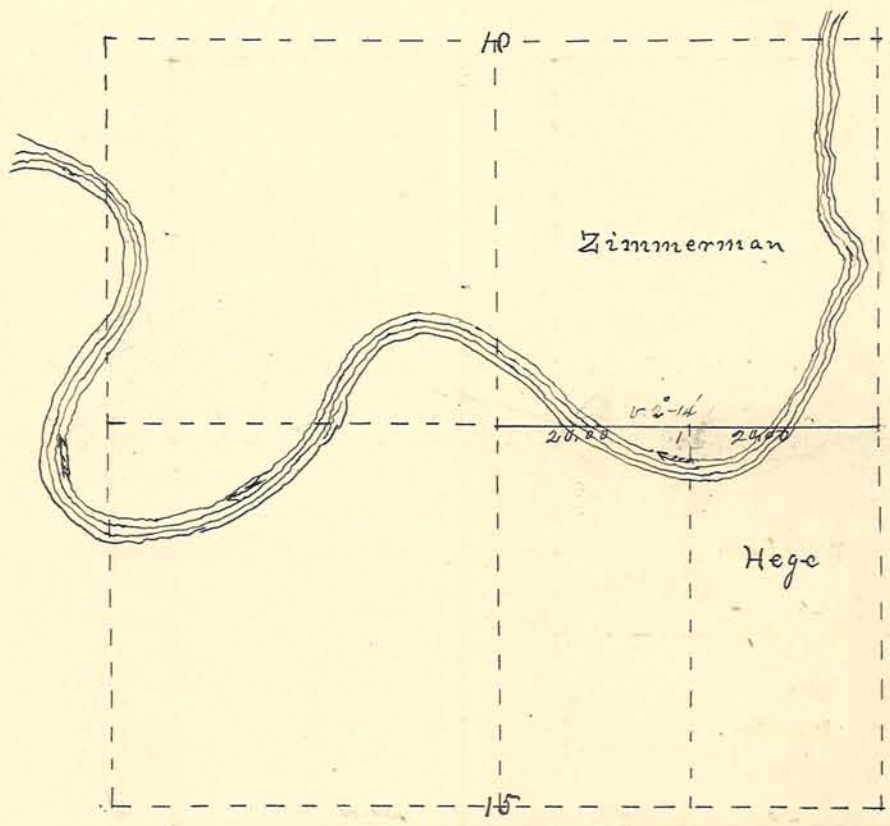

Corners.

1 Post; Hackberry 18 S57E 9
Mulberry 18 N59¼W 32½

Plat of Survey made at the Instance of Amos Welch Guardian Subdividing the West fractional half of the South West fractional Quarter of Section Eighteen (18) Town Twenty two (22) North, Range Five (5) West, as the several Shares are Set forth on Plat. Sept 13-1889

Everett B. Vawter C.S.

per P.L. Vawter Dep.



Corners.

1 Stone - B. Walnut 16 S 84½ E 97½

2 " B. Walnut 5 N 53¼ E 50½

3 " B. Walnut 16 S 50½ W 113⅓

4 + 5 " No witness

6 Corner in Road - Stone "W" North, at fence line

I hereby make constitute and appoint, Dana Moore of Tippecanoe County, State of Indiana, to be my true and lawful deputy to the office of Surveyor of said County of Tippecanoe in the State of Indiana, to the extent as provided for in the statutes of the said State of Indiana.

In witness whereof I have unto set my hand and official seal, this 6th day of July A.D. 1889.

Everett B. Vawter
Sur. T. C.

State of Indiana }
Tippecanoe County }

I do solemnly swear that I will support the Constitution of the United States, and the Constitution of the State of Indiana: And that I will faithfully and impartially discharge the duties of Deputy Surveyor of said Tippecanoe County, according to the best of my skill and ability, so help me God.

Dana Moore

Subscribed and sworn to before me
this 6th day of July A.D. 1889
Everett B. Vawter
Sur. T. C.

Plat of Survey made for Peter A. Holst & John A. Carel in the South East Quarter of Section Seventeen (17) Town Twenty one (21) North, Range Three (3) West. Peter A. & Charles Holst Chainmen, John A. Carel flagman -

June 24 - 1889 -

Everett B. Dawley C. S.

Per P. C. Dawley Deps.

June 20 1910 I relocated the line North and East of stations 3 on Plot below at instance of Levi Holst John Carel present and ~~assenting~~ consenting Charles Holst Levi Holst — Erickson assisting

H. G. Arnold C. S.



Corners.

1 Stone found located
2 " Set,
3 " + Stake
4 " found.
5, 6 + 7 Stakes only.
8 Stone Set 20 feet North of S.E. corner Land; said Stone being the S.W. Corner Lot 5, Yorktown.

Corners.
C stone located by Witness
A Iron Pin about 2 ft long.
B stone.
No 3 found, marked and declared to be the corner set there by Dawley as on above plat.
See Book B Page 345

Diagram of Survey made for Dr. Atkins of a Small Tract of Ground in the East half of the East half of Section Five (5) in Burnett's Reserve at the Mouth of Flint Creek - Town Twenty two (22) North, Range Six (6) West. Said Tract was to begin at the N.W. Corner of the West addition to the Town of West Point as laid by Hollingsworth & Lutz - & run thence West 10. chains; thence N 72° West to the West line of the E½. E½ of Said Section 5 - at a point 25.00 Chains from the N.W. Corner thereof. Said Last point was located by Measurement from Said N.W. Corner. A Stone was found at corner 2 on Plat below at 10 chains from assumed N.W. Corner of Said Addition with line run at var. indicated. Everett B. Vawter C.S.

Aug. 30 - 1889

Per. P. C. Vawter Dep.

Projected line on south to Sta 6 and set stone for Richard Cheesman.
Henry Winlaws } Helpers.
Alfred Sexton }
Parties present and Consenting
A. G. Arnold
April 16, 1909.

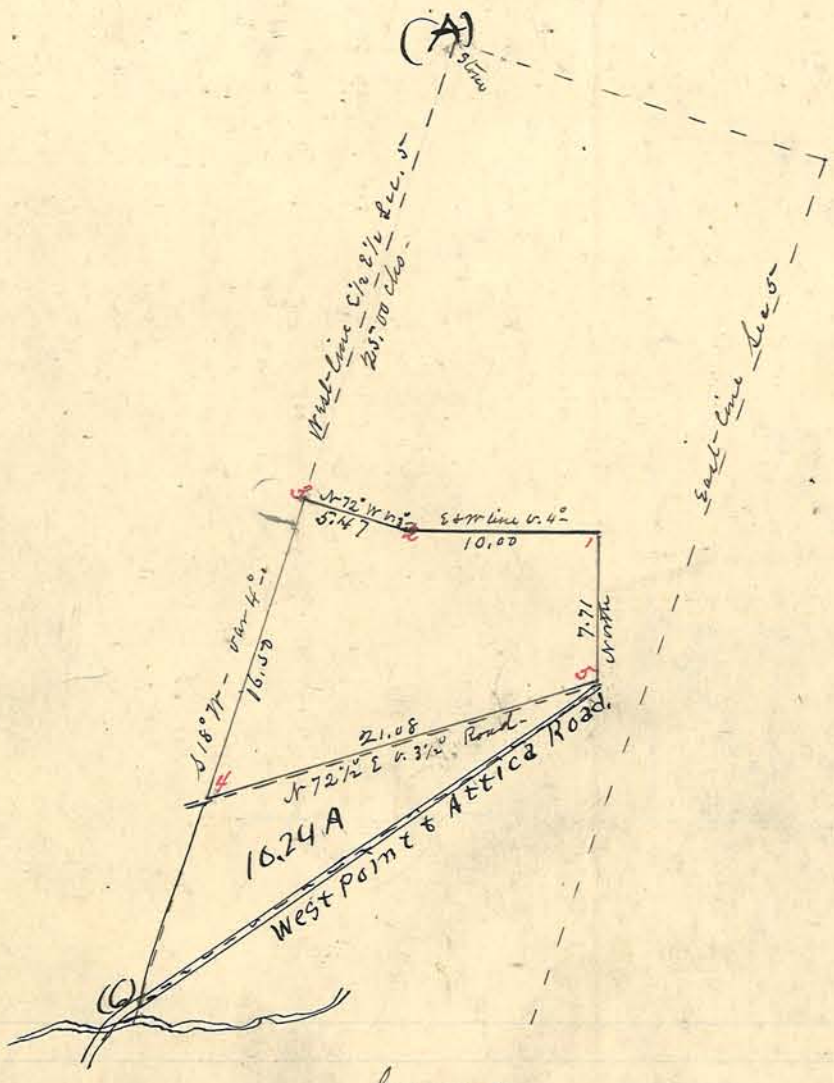

Corners

1 - Assumed - not established

2 Stone found.

3 Stake. Cotton 24 N 14½ E 57 No Blaze.

4 & 5 Stakes only.

6 Stone set middle of Grade Sycamore North on line 66 Ft.

Found stone at Sta 4 above said to be corner.
(A) Stone not found.

Diagram of Survey made after giving legal notice to all parties concerned, in south east quarter of section thirty one (31) and south west quarter of section Thirty two (32) in Township twenty two (22) north of Range five (5) west. Work done at the instance of, and notice given by J. W. Acheson. William Dowdy and Henry Phillips Chainmen. John Lemmon. Flagman.

Surveyed Feb 27 - 1890 by

Nov. 15 - 1895 - After 10 days notice by Byers & Crouse } Everett B. Vawter Sur T.C.
I established Corner Number 11 - Both parties Present - P. C. Vawter Dep. C.S.

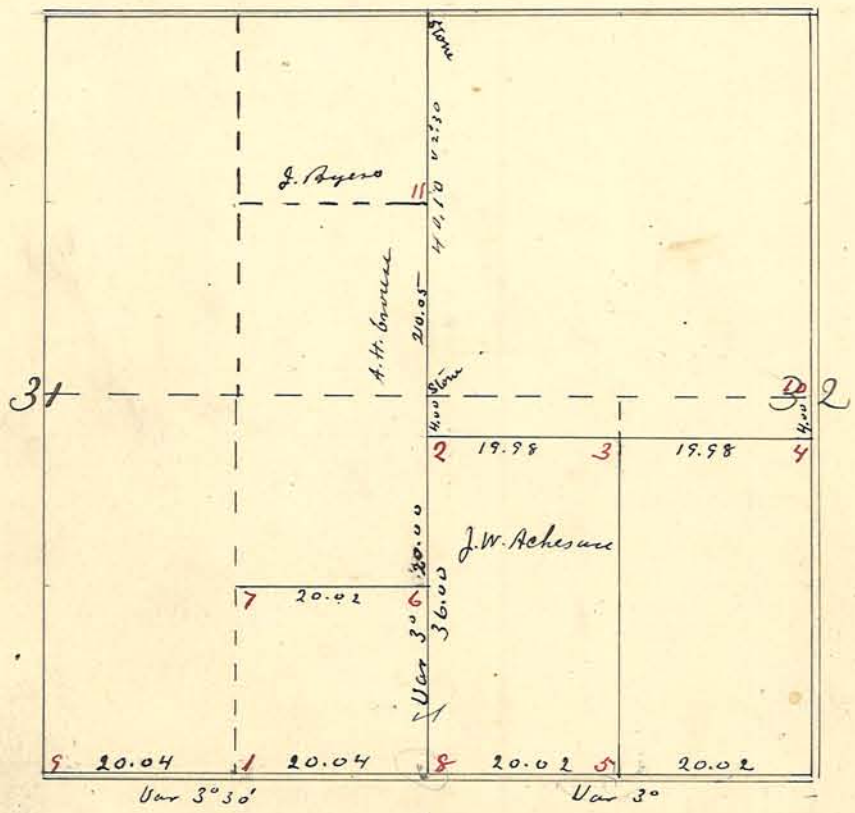

Corners. 1, Stone, R.O. 20, S 48 3/4 W 69 3/4

2, " B.W. 14 N 8 1/2 E 171

3, " Ash 15 S 86 1/3 E 74

4, " No witness available

5, " " " "

6, " Mulberry 14 N 10 E 17 1/2

7, " Sugar 20 N 83 1/2 W 32

8, 9, & 10 found stones located

11 Stone - Br. Oak 24 S 58 W 13

Plat of Survey made at the instance of Irene Bryan in the East half of the North West Quarter of Section Ten (10) Town Twenty four (24) North, Range Four (4) West. John R. McAfee present and Consenting. G.F. Hartman & Wilson Joyce Chainmen - W. G. Brown flagman - Dec. 17 - 1889

Everett B. Vandiver C.S.

Per. P.C. Vandiver Dep.

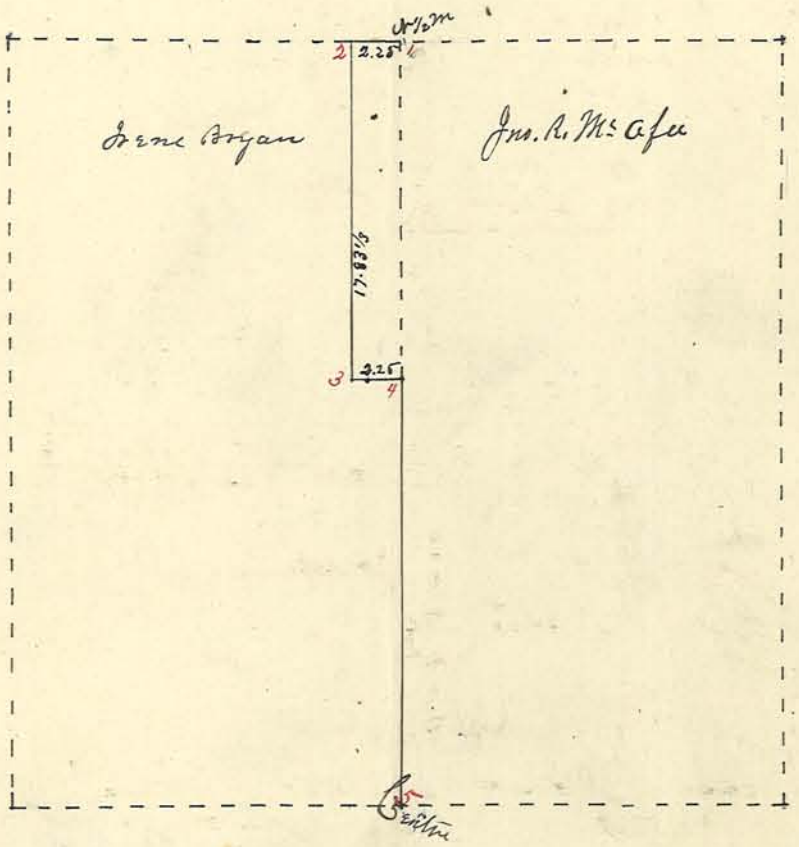

Corners.

1 Stone - W. Walnut 15 N 15 E 13½ old,
Do 8 S 53 E 54

2 " Stone East 225

3 " " " 225

4 " found - Cor. 1 - Record C. p 120

5 " Br. Oak 12 S 38 E 21

Diagram of Survey made for the parties whose names appear on the Plat subdividing the West half of the East half of Section Two (2) Town Twenty four (24) North Range Five (5) West - Stones set as shown on the Plat, Outside Corners established in former Surveys. Geo. Wilder & Frank Klaverenga Chainmen - Jan. 2 - 1890

Everett B. Vawter C.E.

Per P.C. Vawter Dep.

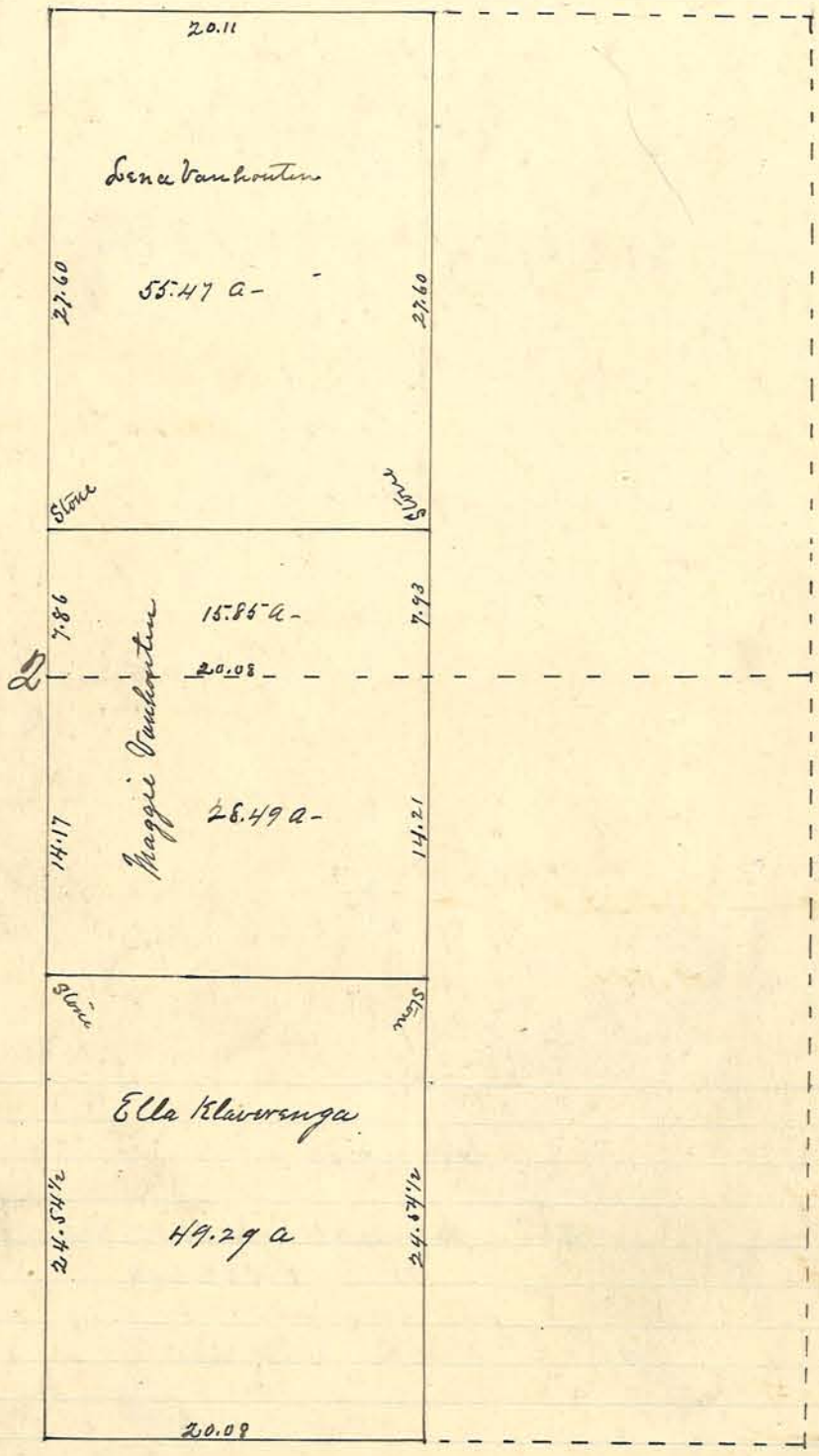

Plat of Survey for Clara E. Hart and Lillian M. & Anna L. Higman in the North half of Section Two (2) Town Twenty three (23) North, Range Four (4) West. being Lots 16, 17 + 18 in the Partition of the Estate of Newton Higman deceased; Nugent + Loman owners of adjacent lands on the South being legally notified. Joseph Hart + Anthony Balo Chainmen.

March 4th 1890

Everett B. Vawter C.S.

Rev. P.C. Vawter Dep.

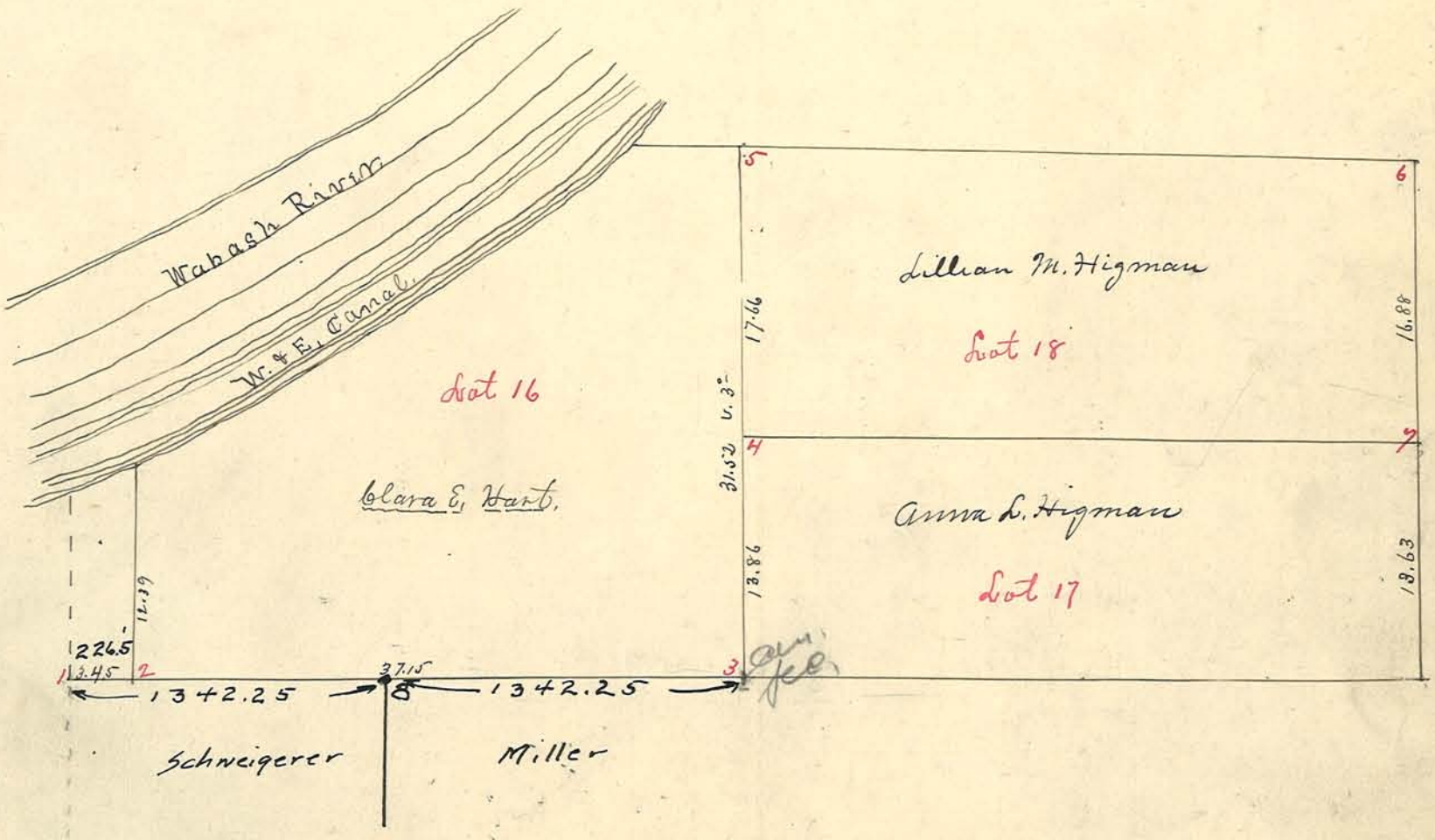

Made legal survey May 15, 1916. Found stones 1, 2 & 3 and set stone #8 on line btw 1 & 3 and in center thereof
H. Fred Kessner
County Surveyor

Corners.

1. Stone found N Locust 12 S 26½ E 3½
2. Post W. Oak 4 N 60 W 4
3. Centre Section Stone found.
4. Stake - No tree available
5. " B. Walnut 36 S 55 E 40 old
   W. Oak 10 N 48 E 31 "
6. " Found Stump of one Original
   B. Walnut 18 N 47½ W 13⅓
   } Set Stone at this Cor. for Mary A Davidson Nov. 26-1894. P.C. Vawter Dep. C.S.
7. " Buck 24 S 40¼ W 34.
   W. Walnut 6, N 45 W 1½
8. Stone

Plat of Survey made for E. S. Pierce of the South West Quarter of the North East Quarter of Section Twelve (12) Township Twenty one (21) North, Range Three (3) West.
W. W. Loveless & A. J. Northrup Chainman: A. B. Storms flagman.

March 17-1890

Everett B. Fowler C.S.
Per. P. C. Fowler Dep.

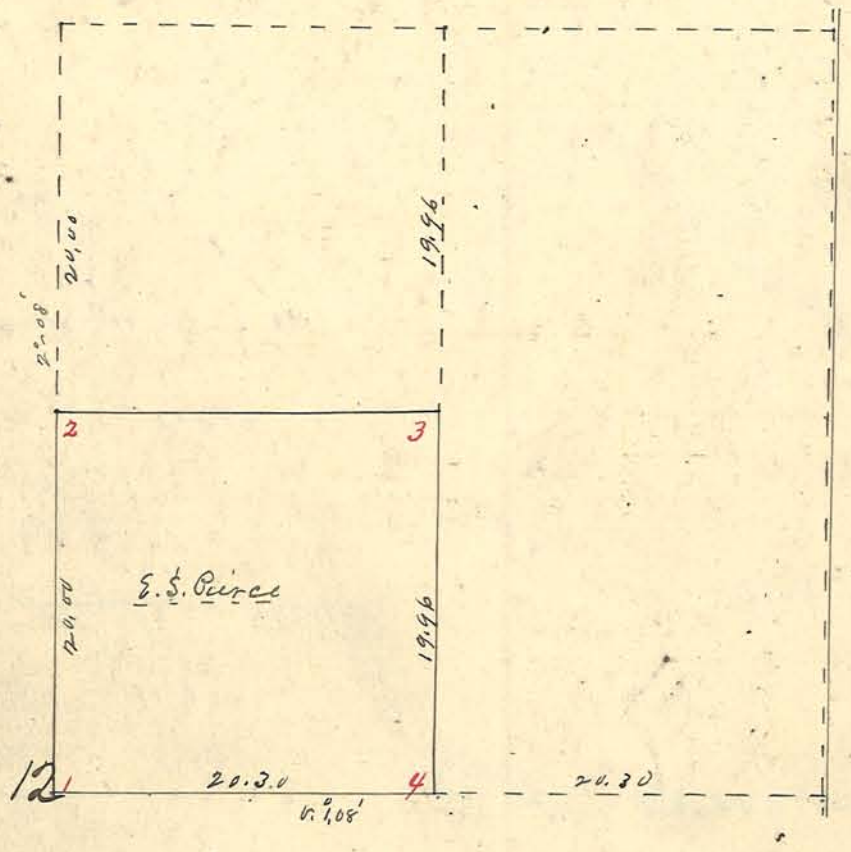

Corners

1 Stone by former Survey.

2 Stake B. Walnut 6 N 8½ E. 33

3 " Red Oak 18 S 49½ W 4¼

4 " W. Oak 3½ N 60 E.

Plat of Survey in Partition for the Heirs of John Ely deceased, of the West half of the West half of Section Thirteen (13) Town Twenty three (23) North, Range Four (4) West including also a part of the West half of the East half of said Section + a part of the East half of the South East Quarter of Section Fourteen (14) All lying North + East of Wild Cat Creek. In Survey Recorded in "B" page 311 the E. line W½ N.W¼ run even 40. chains - and in this Survey the same line measured 40.20 chains - This excess I divided proportionally + adjusted the present to the former measure so as to make the distances agree with the Partitions Deeds ×

March 20 - 1890 Everett B. Vawter C.S.

Per. P. C. Vawter Dep.

Aug 27, 1910. I ran a line parallel to the one marked below as going S 66° W and length 13.00 chains said parallel line being 35 ft. N. of old line Anderson sold same to Dubuys. (Deboy)
Anderson & Dubuys
Chainmen A. G. Arnold C.S.

May 1, 1897 × Made survey of tract marked "2.13 A." for W. S. Potter, Andrew Nelson, Chainman × Melville W. Miller, C.S.

Corners: 1 Found Stake - made witnesses: oak 6 E. on line 4' 3½"
" 8 - N 45 W 15½'

2 Set Iron Harrow Tooth 7 ft. E of Corner
Stone "W" S 69° 51' W 6.9'
Bw Stp S 56° 2' E 18.3'

3 Set Stake 132 feet S. of Corner and 7' E of same
W.O. Stp 36 S 4° 30' E 9' (Nail)
Y.O. 18 N 58° 10' W 15.1'

4 In Creek - set several stakes on line bet. 3 and A - one large Stake at E. edge of Heath Grove

Plat of Survey made for Joseph Mitchell & J. M Williamson in the North East Quarter of Section Eighteen (18) Town Twenty three (23) North, Range Five (5) West - John Widener & Lewis Mitchell Chainmen - Joseph Mitchell flagman

April 9-1890

Everett B. Dawler C. S.

Per P. C. Dawler Dep

Oct. 15-1890 - Made Survey for Geo. King & Joseph Mitchell dividing that part of the N. E. ¼ N. E. ¼ 18-23-5 lying North of the old Road - King selling to Mitchell that part South of 2nd line - for line of old Road See Record B page 427 - from Cor. 9 to Cor 10 is N 35¾ W. 0.97 - N 75° W 1.52 - Corner 7 is same as Cor. 3 and Cor. 10 - same as Cor 2 in the Record above referred to

P. C. Dawler Dep. C. S.

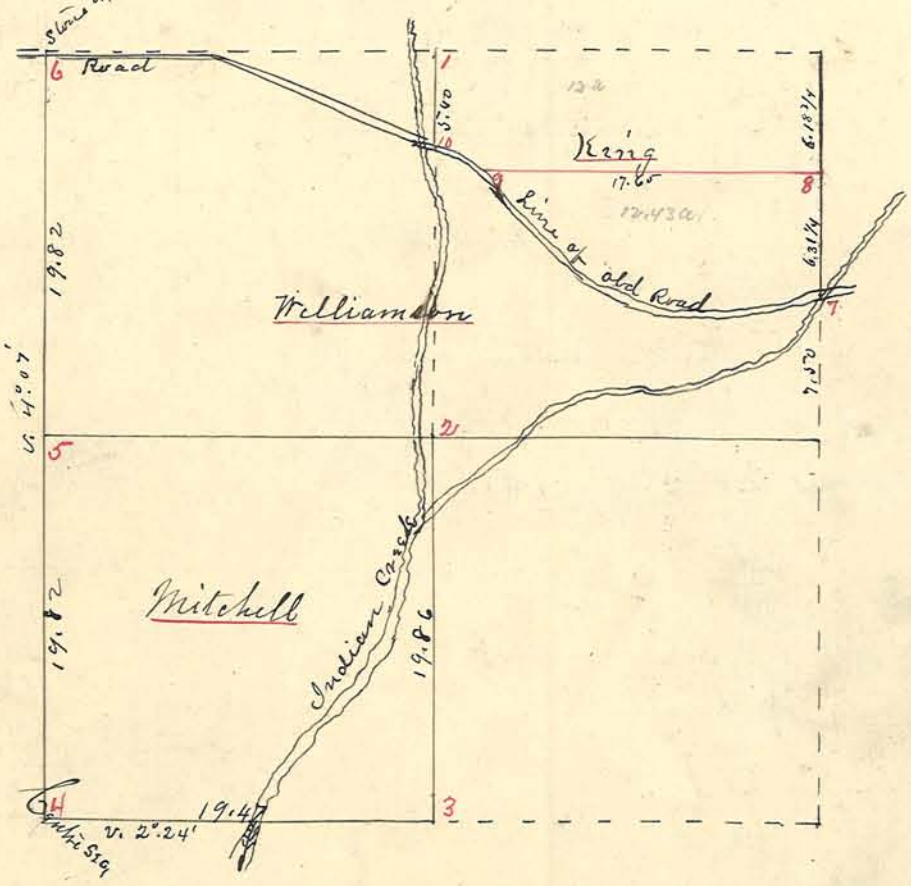

7.50
6.31¼
6.18¾
20.00 ch.

Corners

1 Post W. Oak Stump N 74½ E 106 Timmons Br. Oak 12 S 66 E 49½

2 " Sycamore 30 S 83 W 173 Road

3 " + small Stone Br. Oak 36 S 46½ E 57

4 " Pt Oak 30 N 65¾ E 50 #6 "B" 457

5 " + Stone W. Oak 14 N 10¼ E 55½

6 Stone found N. side Road

7 in Creek bottom 36 S 39 W 61 -

8 Post. W. Oak 9 N 32¾ W 32¾

9 " in creek or gravel bar

Plat of Survey for J. Conroe + J. Ogleby made for the purpose of dividing the South East Quarter of the North East Quarter of Section Three (3) Town Twenty one (21) North Range Four (4) West and setting off six + one half acres on the East end of the North half thereof as shown on the Diagram. John Sullon + John Ashby Chainmen John W. Shill flagman.

April 10th 1890

Everett B. Vawter C.S.

Per P. C. Vawter Dep.

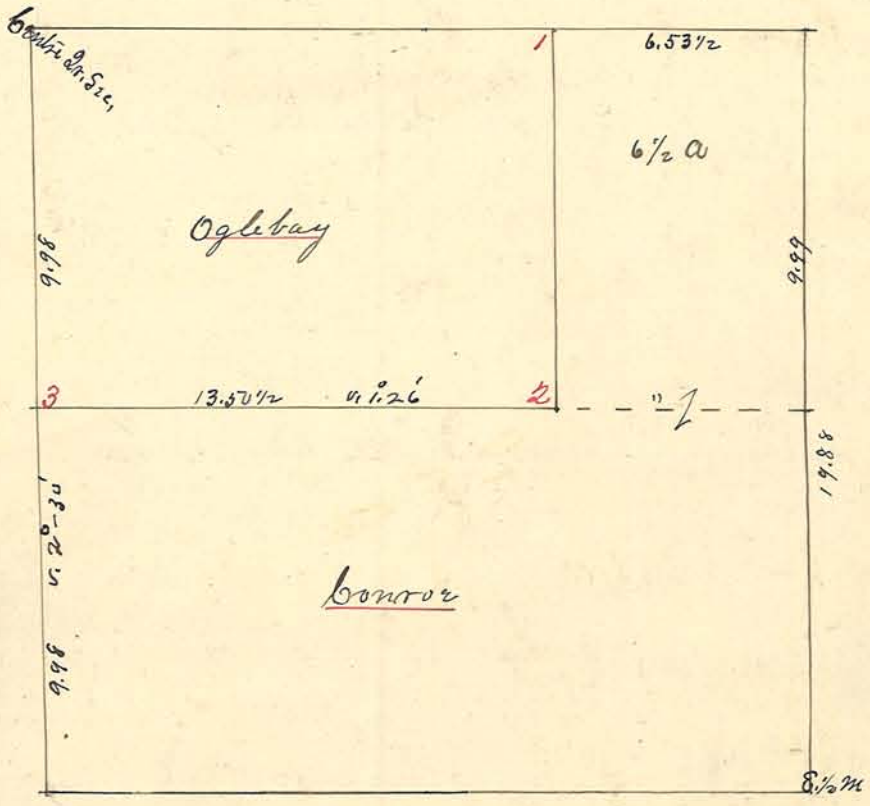

Corners.

1 Stone W. Oak Stump 30 N 34 E 52

2 " Hickory 5 S 37 W 3¼

3 " B. Walnut 15 East 2¼

Plat of Survey made at the Instance of Martin D. Coyner Administrator of the Estate of Daniel D. Clark deceased, in the South East Quarter of Section Twenty two (22) in Town Twenty one (21) North, Range Three (3) West. Due Notice Served upon the owners of adjoining lands, W. H. Hall, W. M. Hamilton Chainmen, Wm. P. Clark Flagman - the same parties serving in the same capacity in Survey recorded on the next page. Survey made June 6th 1890

Everett B. Dawlin C.S.

Per. P. C. Dawlin Dep.

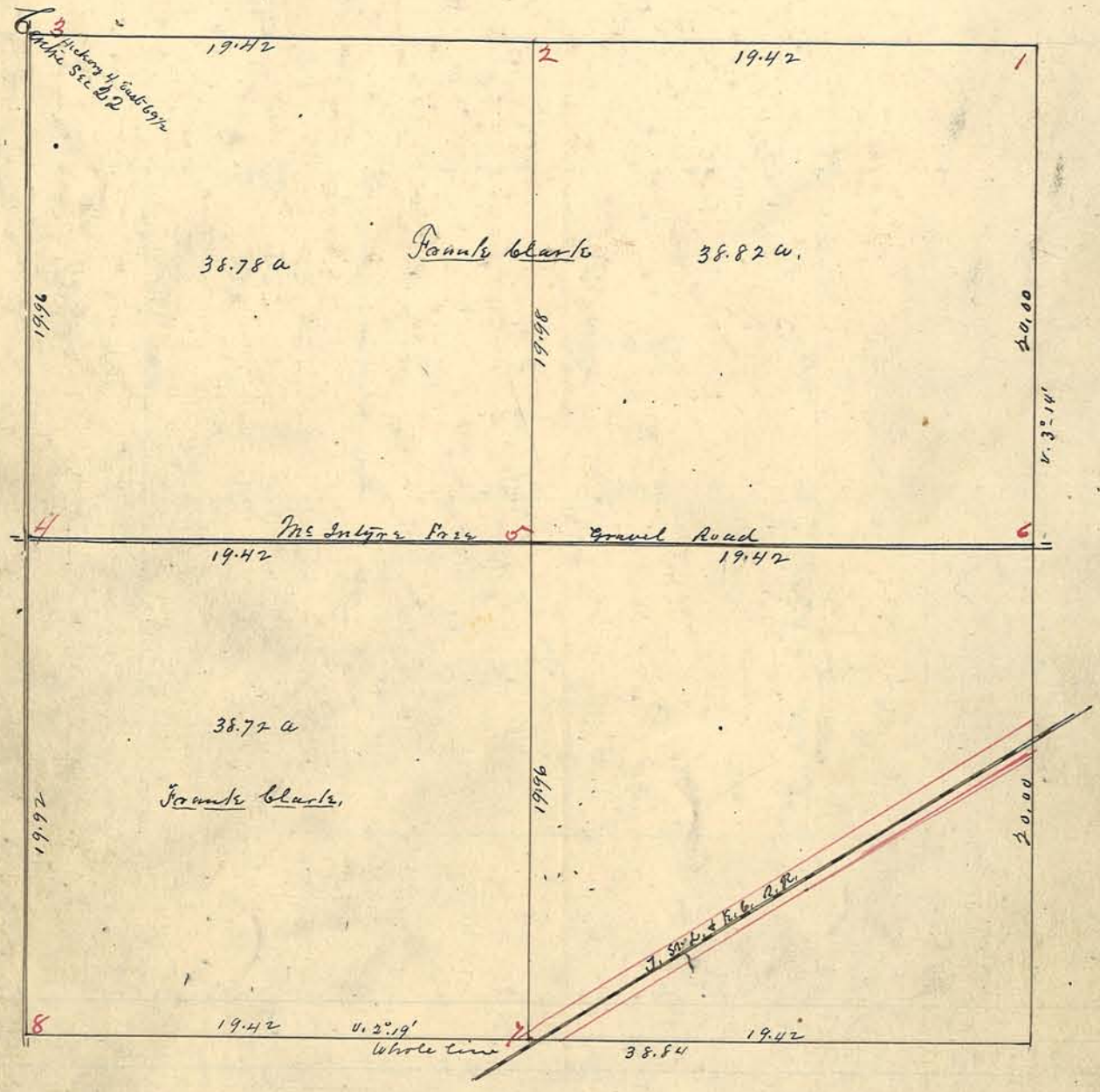

Corners.

1 found loose stone & after measuring all lines decided the same to be the Corner & planted larger stone

3. 4 & 8, found stones buried in road

2 stone set in slope of Ditch, North side

5 " " " Gravel Rd Fence.

6 " Hickory 18 N 3 W 43

7 " B. Walnut 8 N 84¾ W. 58

Plat of Survey made at the Instance of Martin P. Coyner Administrator of the Estate of Daniel D. Clark deceased of Land Contiguous to the Town of Clarks Hill & being in Section Twenty three (23) Town Twenty one (21) North Range Three (3) West. Due notice served upon owners of adjoining lands. The lines where not otherwise noted run with the land lines, Street & Lot lines & Railway lines. The Streets & Lots are intended to run parallel to & at right angles to the C.C.C. & St. L. Railway which is about N 42½ W - Survey made 5th 6th & 9th days of June 1890 -

E. B. Vawter C. S.

per C. C. Vawter Dep.

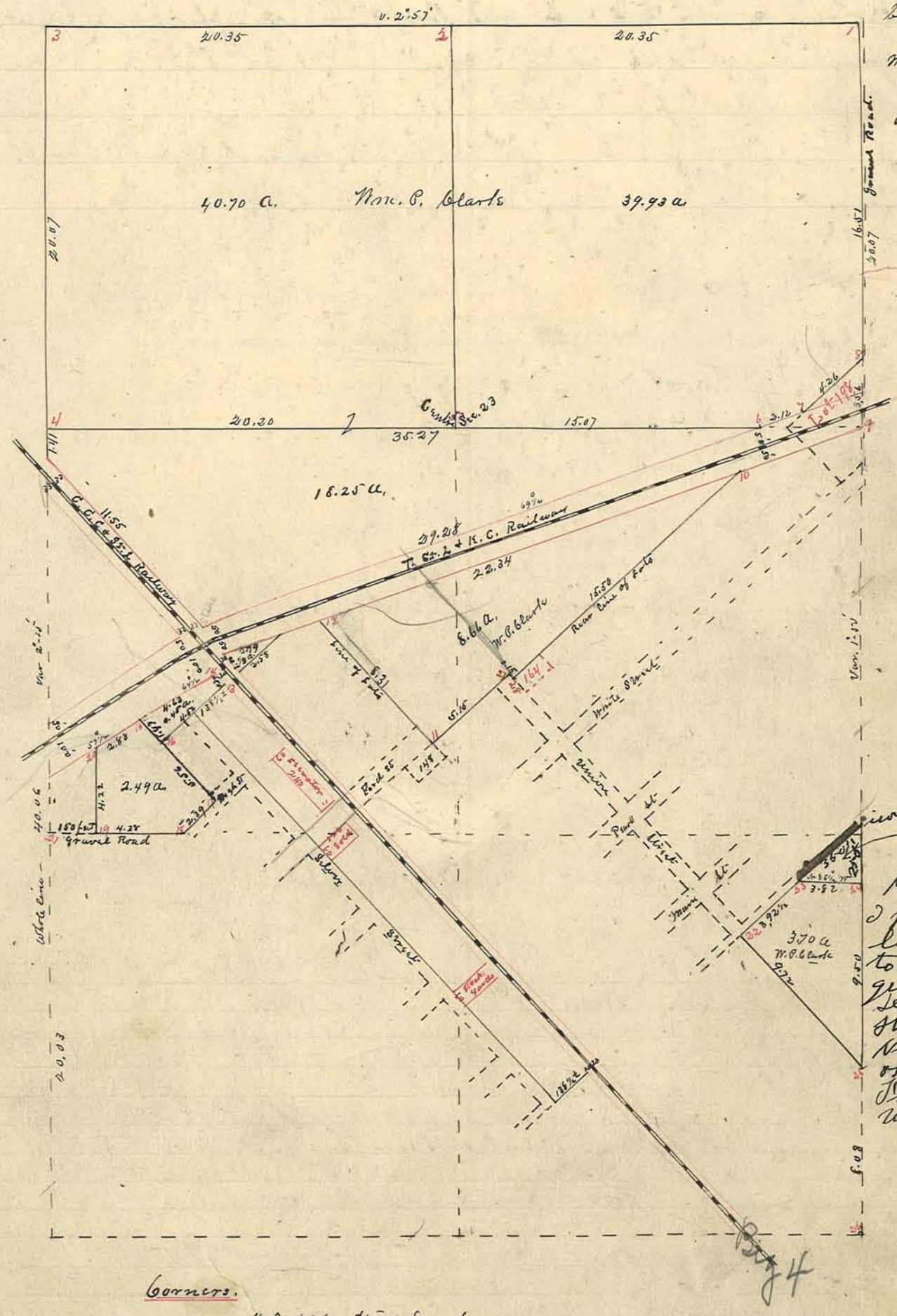

Nov. 15 '10
I projected the S E line of the town through to the Donohue gravel Road. Setting Stakes to show location No Stone found at 23 & 24
Frank Anderson
Walter Williams
Assistants
A. G. Arnold
C. S.

Corners.

4. 3, & 26 - Stones found.

5. 6. 7. 8, 10, 11. 12. 13. 15. 16. 17. 18, 19. 20. 21, 22. 24. 25. 27. 28 Stones Set, - No Witnesses

2. Stone Wooak 14 S 12½ W 5 2½
9 " Osage 6 N 87 W 39¼
14 " 20 feet from Centre C.C.C. & St. L. R.R. & 29⅓ " " Depot Building and 39 lings from corner 13.

Stones Set down well & no marks on them Many of them Small

The Triangle of ⅛ a. S.E. of R.R. Junction Measures 1.00 ch. on C.C.C. & St. L. Road - 2.79 on T. St. L. & K. C. R. & 2.58 on S.E. line

Plat of Survey made at the Instance of Wm. Pedan of Lands sold by him to Clark L. Baker in the East half of the North East Quarter Section 8 & in the West half of the North West Quarter of Section 9 in Township 22 North; Range 3 West.

Samuel Brand and Marvin Pedan Chainmen. S. Davis & C. L. Baker present and assisting.

July 10 - 1890

E. B. Vawter C. S. per P. C. Vawter Dep.

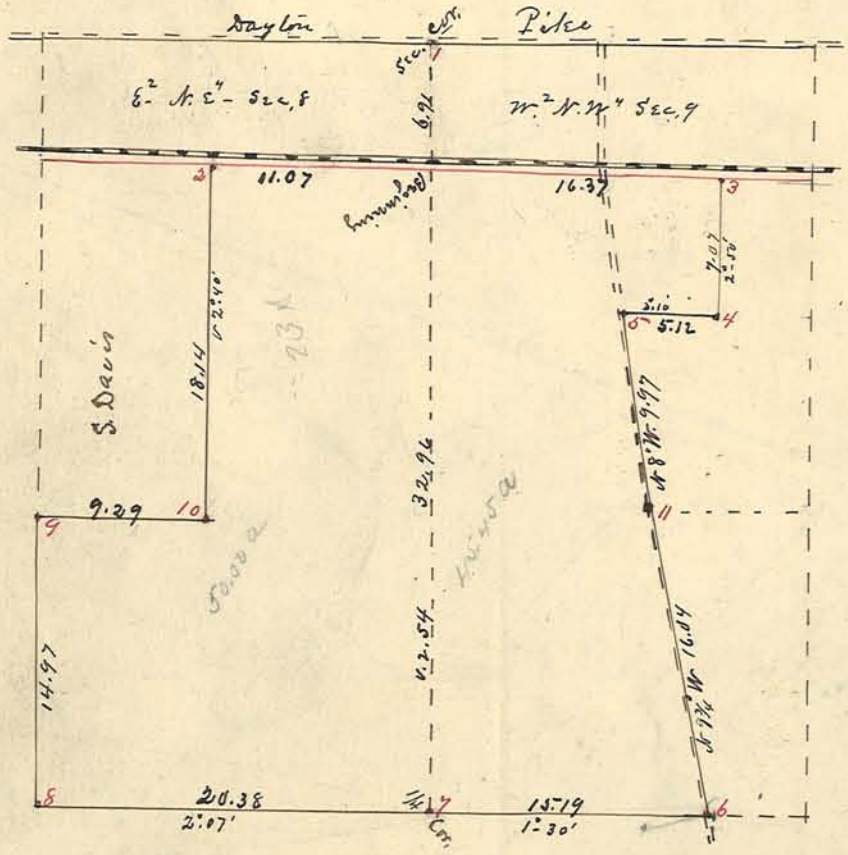

Corners.

1 Stone in gravel
Locust 20 S 3 W 35½ old
Br. Oak 24 S 64¼ E 81
{9 ft North of center of Inter Urban track Arnold}

2. 3. & 8 - Stones Set no witnesses

4. 7. 9 & 10 " found " "

5 " " Stone East 30
" S 8 E 72

6 " Set. W. Walnut 10 S 79 W 34

11 " found. Hickory 20 East 50

- Plat of Survey made at the Instance of Gustaff Johnson & James Swa[illegible] due & legal Notice to owners of Adjacent lands, in the West half of Section Three (3) Township Twenty-four (24) North, Range Three (3) West -

Richard Loeffler & John Cunningham Chainmen - Isaac Bevard Flagman.

August 28-1890

Everett B. Vawter C.S.

Per O.C. Vawter Dep.

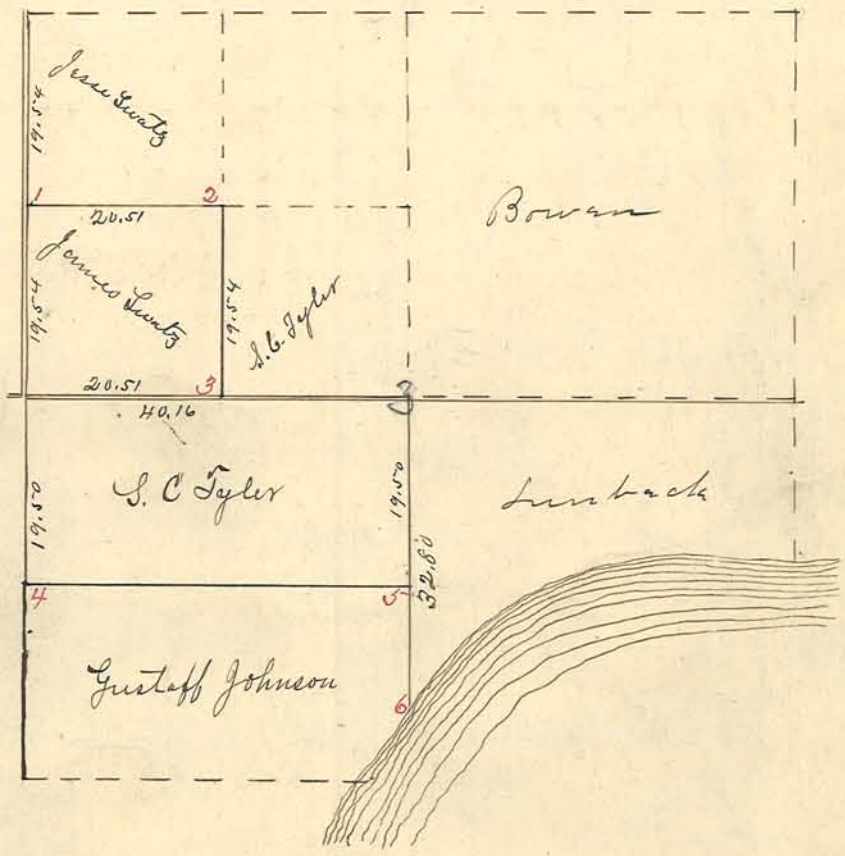

Corners.

1 Stake. B. Walnut 4 S 62¼ E 40½

2 Stone, No tree available

3 " B. Walnut 24 S 63¾ E 36

4 " No Witness

5 " W. Oak 40 West 3½

6 Stake & Stone B. Walnut 12 N 26 E 49
Do 10 N 80¼ W 53

the instance of the Trustees of the "Sugar Grove Burying
d". I located said ground as shown on plat below
ing part of North west quarter of Section Thirty two (32)
Township twenty one (21) north of Range five (5) west:
s subdivided said grounds into lots. for a plat of
ich see County Records in Recorders Office.

Surveyed June 1890 by
Everett B. Vawter Sur T.C.

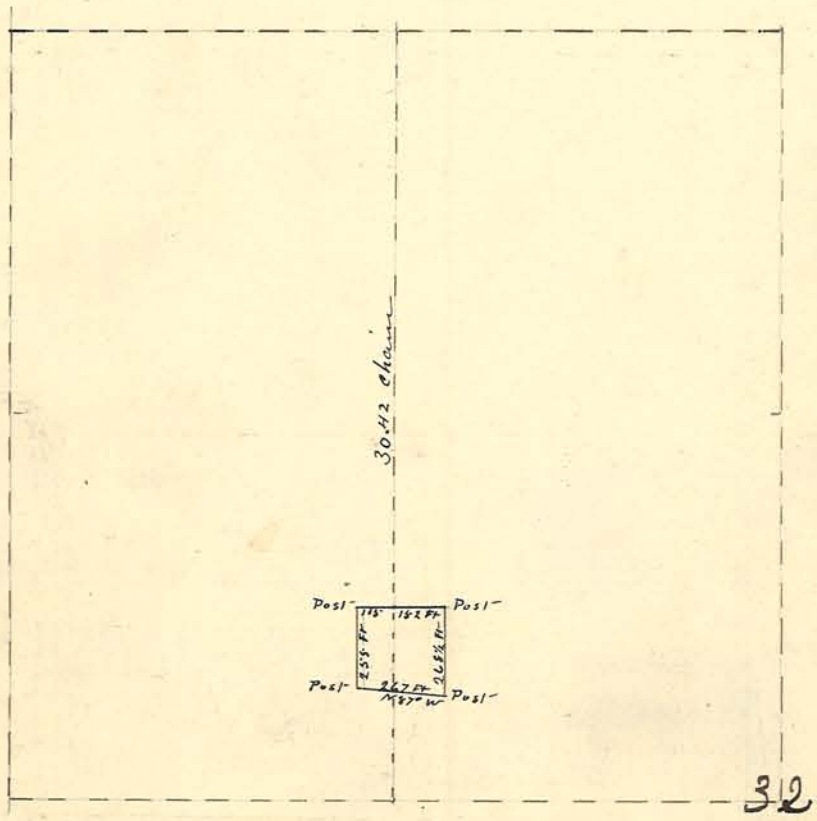

Plat of Survey made at the Instance of Joseph Byers after due Notice to George in the South East Quarter of Section Twelve (12) in Township Twenty one (21) North. o (6) West. Wm. Howey and Edward McConnell Chainmen, George Gier flagman.

Sept. 19th 1890

Everett B. Fowler C. S.

P. C. Fowler Dep

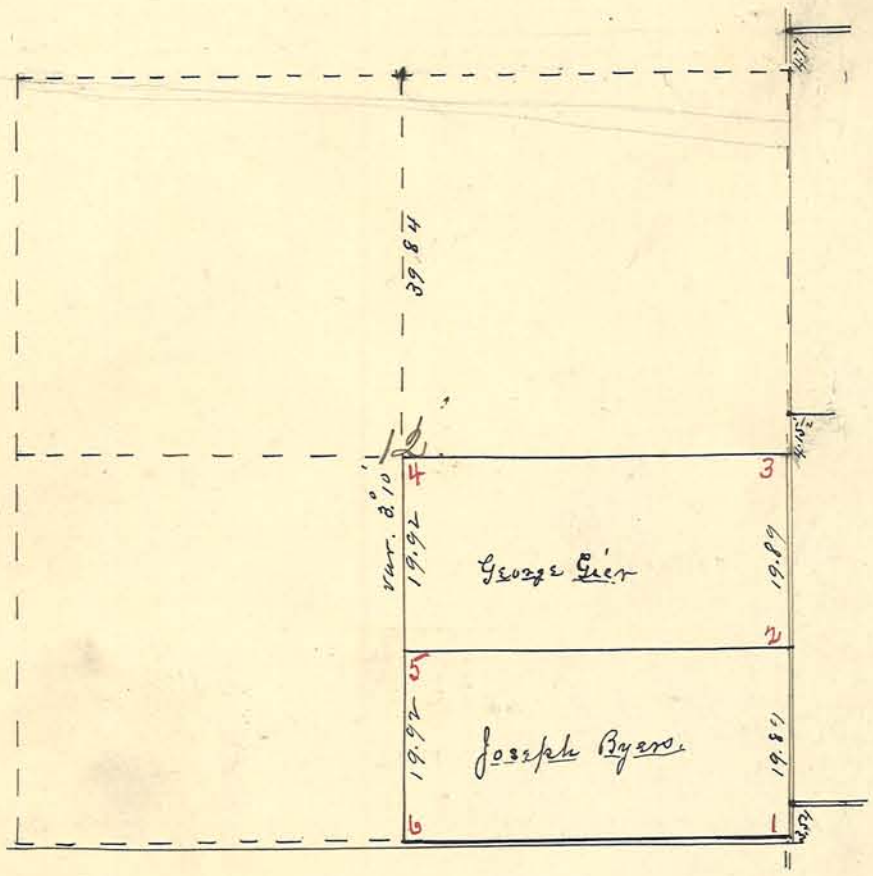

Corners.

1 Stone "12-13" Rock "W" N49° W 43½

2 " "1/8 S" No witness

3 " Stone Corner North 415½

4 " "1/4 S" No witness

5 " "1/8 S" Rock "W" South 11½

6 " found Located

Plat of Survey made at the Instance of Uriah Mohr in the South half of the North West
arter of Section Twenty Three (23) in Township Twenty two (22) North, Range Three (3) West. Marvin Pa-
n + — McDole present + consenting. The deeds of Conveyance to Mohr + Paden called for Eighty nine
ods East from the west line of the Section but as three several Tracts had been Measured off as
Shown on the plat to the East for more than twenty years I left the line as found + made the
division between Mohr + Paden of the residue.

Sept. 22-1890 - Everett B. Vawter C.S.

P. C. Vawter Dep



Corners.

1	Stone	Hickory	10	N 1¼ E 29½
2	"	Sugar	12	S 35¼ W 63¾
3	"	Ash	21	N 69¼ W 33½
4	"	Hickory	12	S 53½ E 44¾
5	"	W. Oak	18	S 78¼ E 44

Plat of Survey made at the Instance of David K. Burton, after due Notice to Clark Skinner, in the West half of the South East Quarter of Section Nineteen (19) Township Twenty two (22) North, Range Five (5) West. A. W. Walker & Jesse Fritch Chainmen - Clark Skinner flagman.

I also marked the Centre line of the South West Quarter of said Section from Corners found as noted below -

Nov. 23 - 1893 - At the Instance of Amos Welch Guardian I made survey subdividing the West fr. half, N. W. fr Quarter Sec. 19 - 22 - 5 as shown on Plat below - Parties present - Mort Jackson & John Brutus chainmen

Sept. 24 - 1890

Everett B. Fowler C.S.

O. C. Fowler Dep. C.S.

Nov. 25, 1898. - At the instance of Francis Acheson I set off the North Half of the North two-thirds of 50 A. ± off the West side of the East Half South-east quarter Sec. 19 below, all parties interested present and consenting, except Edwin M. Skinner, a non-resident, notified by publication in the Weekly Courier according to law & said Skinner was, however, represented by his Agt. and Atty, Clark Skinner & Frank Acheson, Flagman. J. Clothier Head and Wm Stober, Chainmen.

Melville W. Walker, C.S.

Expense of advertising — $5.00

Paid by E. M. Skinner $1.25

Has shown of above.

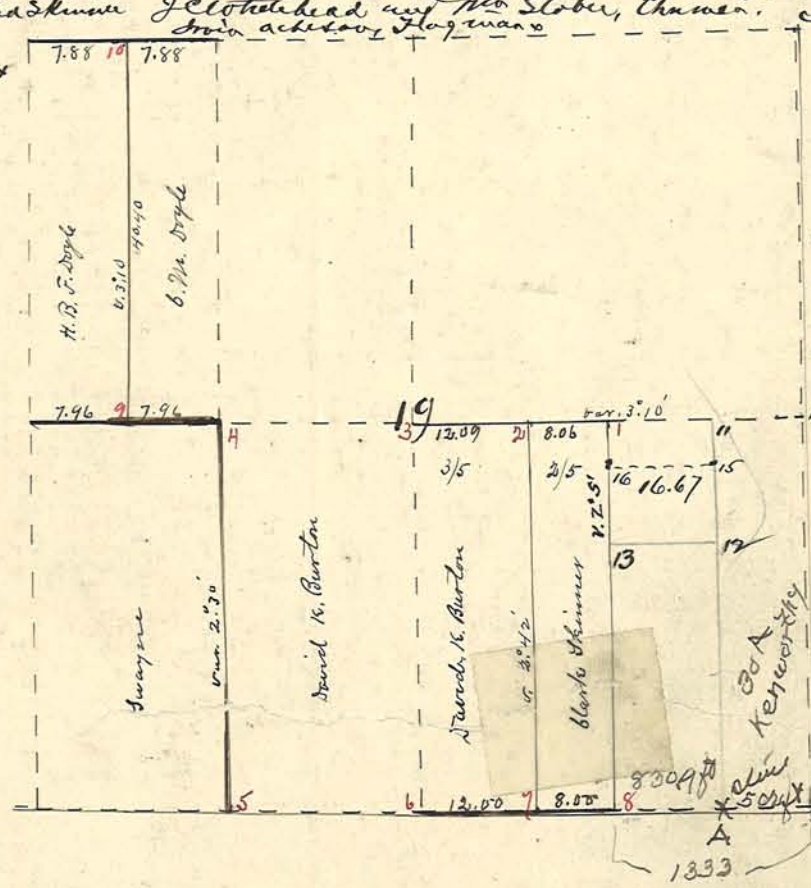

April 16/04

I made survey for Kenyon of acreage and south line of E½ of SE¼ Sec 19 and reset stone A from stumps of witnesses of Cor 11 of survey on page 9 of Record B. Made new witnesses W.O. Stp 30" N 17° E 22 ft. Hickory 8" N 35½ E 27.4 ft. Sugar 8" N 70° W 42.3 ft. Both parties present and concurring.

G. H. Clements C.S.

This survey is entirely in the South of line of sec at 8 and sec. cor. left S.

Corners:

1 - Located by witness - set stake in Creek 91' S. of Maple on Bank
2 Found Stone
11 Set Stone
12 " " "
Mulberry 6 N 81 E 16'
13 Set Stone
Walnut 6" N 28½ W 9.3'
15 Set stake } to mark N. line
16 " " } of ten acres
14 Found Stone

Witnesses.

1 Not Located

2 Stone W. Oak 15 S 41½ W 31¼
Ash 12 S 21 E 25

3 In creek Elm 30 South 73¼

4 Stone found - W.O. Stp. 30 N 76° W 12 Old -

5 " " Stone "W" S 3¾ E 30½

6 & 8 " "

7 Stone J. Oak 18 S 12½ W 57¾

9 " Pin Oak 12 N 69½ E 63¾

10 Stone "W" South on line 40 links ± N.W. Cor Tract not located

Diagram of Survey showing the location of the old Campbelle Cemetery as they are now enclosed on the Thomas Gregory farm in the south east quarter of Section thirty five (35) in Township twenty one (21) north of Range three (3) west.

Surveyed at the instance of William Bryant. W. R. Taylor and other citizens of Montgomery & Tippecanoe Counties on Saturday October 19th 1890 by Everett B. Vawter

Sur T. C.

Dec. 14th 1893 - Made survey for sundry parties about to organize the "Union Cemetery Association" of the grounds lying between the "old Cemetery" as shown on Plat & the east line of the section & located Corners as given below - P. C. Vawter Sup. C. S.

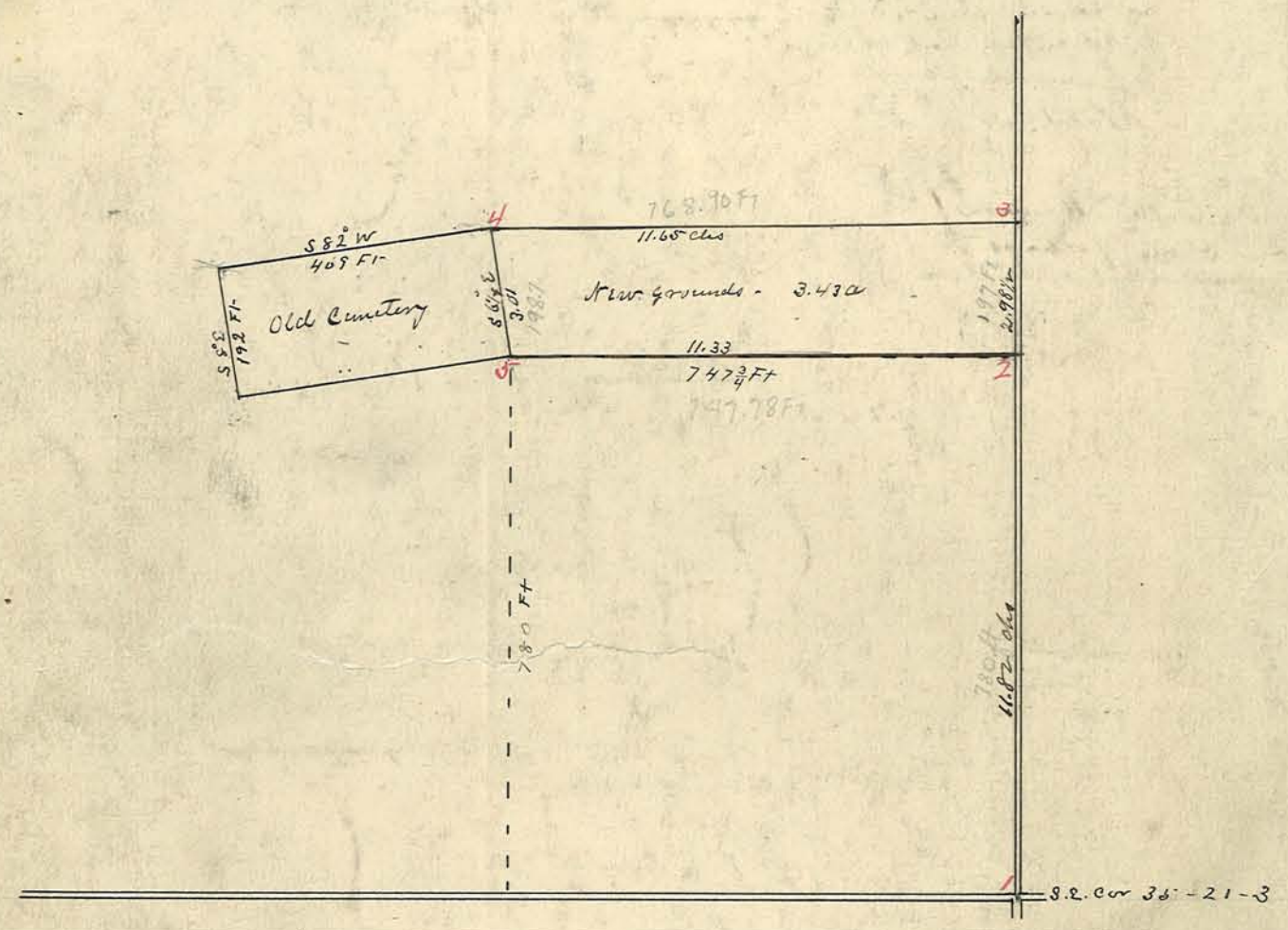

Corners.

1 found stone about 12 inches under surface of gravel
Placed stone on top coming to within 4 inches of surface

2 Stone set 30 links west of corner - no mark

3 " " 30 " " " " " "

4 Iron fence post in corner

5 " " " " "

Plat of Survey made at the instance of Oliver M. Nisley Et. al. in the West half of the South West Quarter of Section Seven (7) in Town Twenty three (23) North Range Four (4) West, & in the South East Quarter & part of the East half of the South West of Section Twelve (12) in Township Twenty three (23) North, Range Five (5) West, being the lands belonging to the Estate of Abraham Nisley deceased, the purpose being to perpetuate the outside corners & make certain subdivisions shown upon the plat below - Wm. Nisley & Wm. Haley Chainmen, O.M. Nisley flagman.

October 21st & 22nd 1890 - Everett B. Vawter C.S.

P.C. Vawter Dep.

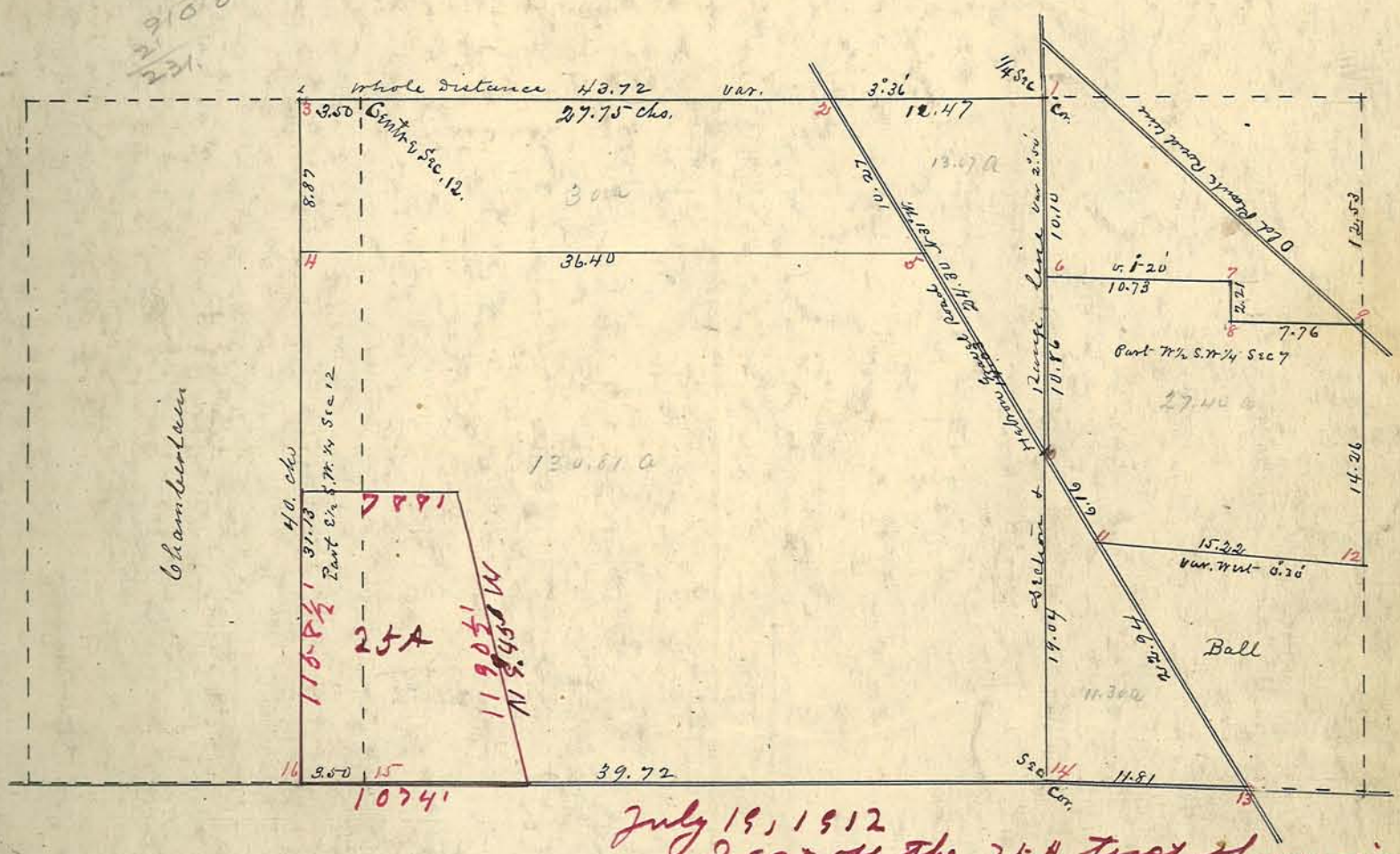

July 19, 1912
I set off the 25A tract shown in red ink for Mrs Pyle to be sold by him distances shown in feet,
A.G. Arnold. C.S.

Corners.

1 - Stone Ash 8 N 83¾ W 53½

2 - Stone "W" set West on line 43¾ links from Corner
Br. Oak 12 S 51½ W 59¾

3 - found old Stake set Stone
Elm 20 West 341

4 - Stone W. Oak 12 S 79 E 14¾

5 - Stone "W" Set West of Corner 48½

6. 7. 9 & 14, found Stones located

8 & 12, & 13 Stones set No Witnesses

10 - Corner at the Intersection of the Sec. line with Centre Road
Stone "W" East 40¼

11 - Stone "W" Eastward in course of line 44

15 - S½ M. B. Walnut 10 S 52¼ W 97

16. Stone Hickory 30 N 12½ E 80

Plat of Survey made at the Instance of Adams Earl in the North West fractional Quarter of Section Thirty five (35) including Also the South West fractions of Section Twenty-six (26) in Township Twenty three (23) North Range Five (5) West. Thomas Aylward Sen. - husband of Catharine Aylward - present & participating. Jas. H. Mitchell, Jerneys Bear & Thomas Aylward Jr. Chainmen - Thomas Aylward Sen. flagman. October 27+28 - 1890.

Everett B. Traveler C.S.
for O. C. Traveler Dep.

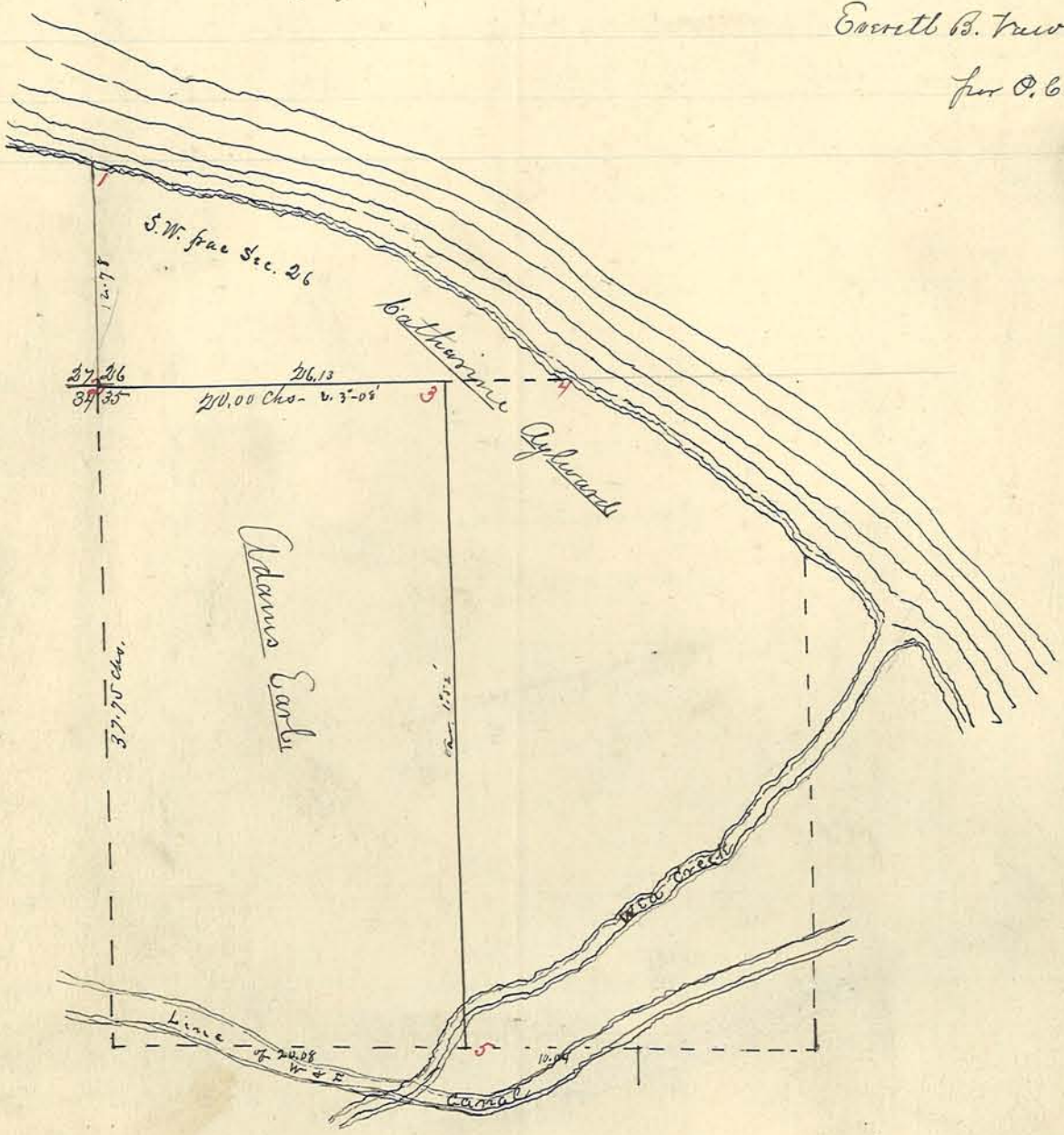

Corners

1 Stake - Hackberry 24 S 12¾ W 49½
" 22 S 20 E 66½

2 " Pin Oak 20 - N 62 E 270 - Original - Mark identified in 1866 See Record B. page 386
H Locust 40 S 37¾ W 242

3 " Hackberry 20 N 56½ E 116

4 " Three Cottonwoods from one base
N 53 W 58 No blaze -

5 "

Plat of survey made at request of Wm Boggs and Wm Cowan of the South half of Section nine (9) Township Twenty One (21) North Range Five (5) West all parties interested present and consenting Henry Cox and James Mahan Chainmen Wm Boggs Flagman Surveyed Feb 9th 1891

Tom Cory C. S.

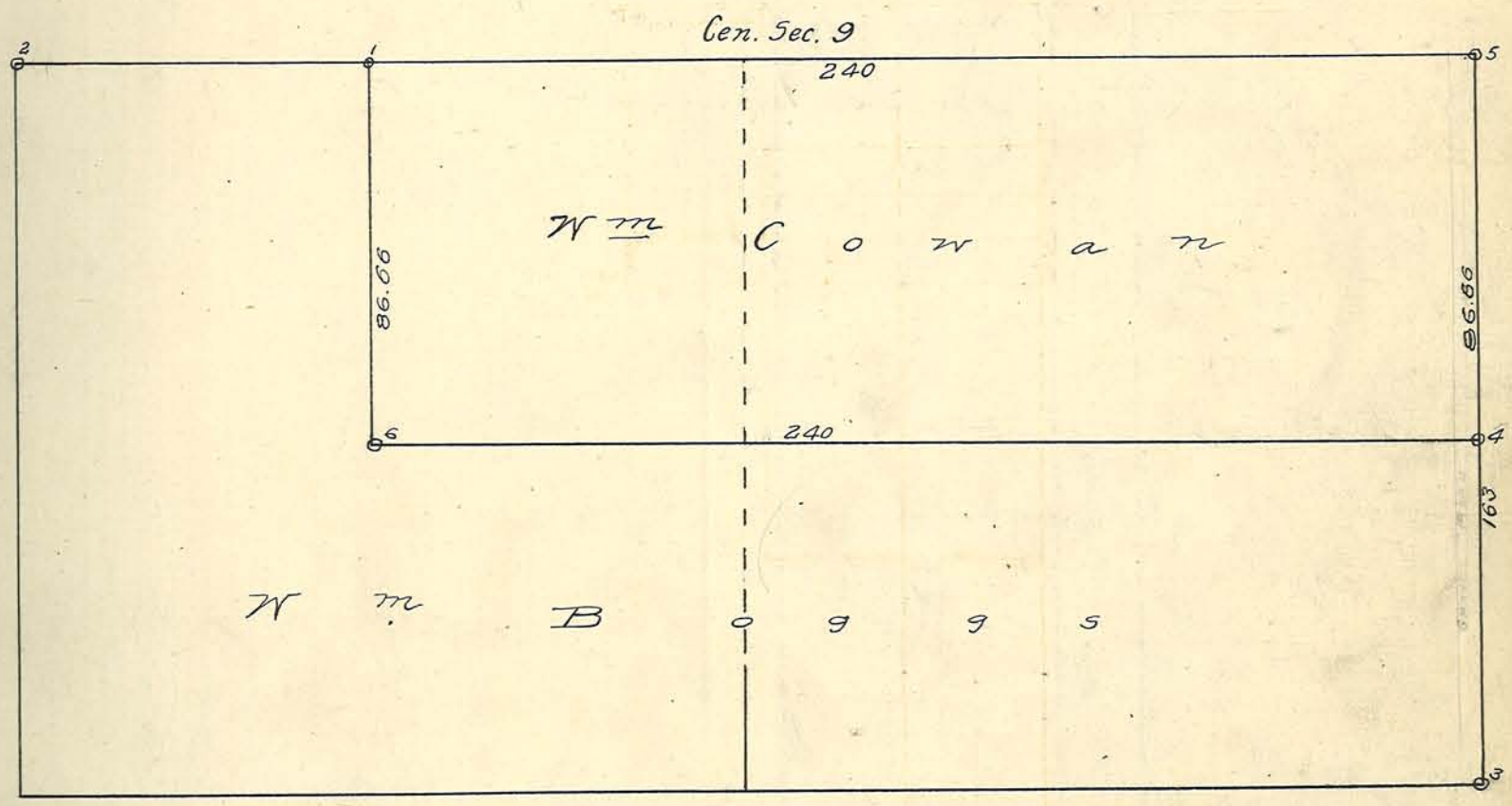

Corners:

4. Stone set Wild Cherry 24 S 7° W 105
1, 5, + 6 Stones set No witnesses
2, 3 Stones found.

Plat of survey at request of Kiser and Mustard of lands adjoining West Point, Ind^a sit. in Sec. Twenty Four (24) Town Twenty Two (22) North, Six (6) West. All interested parties present and consenting. J. Price and self Chainmen.
Surveyed Feb 14 1891

Tom Cory C. S.

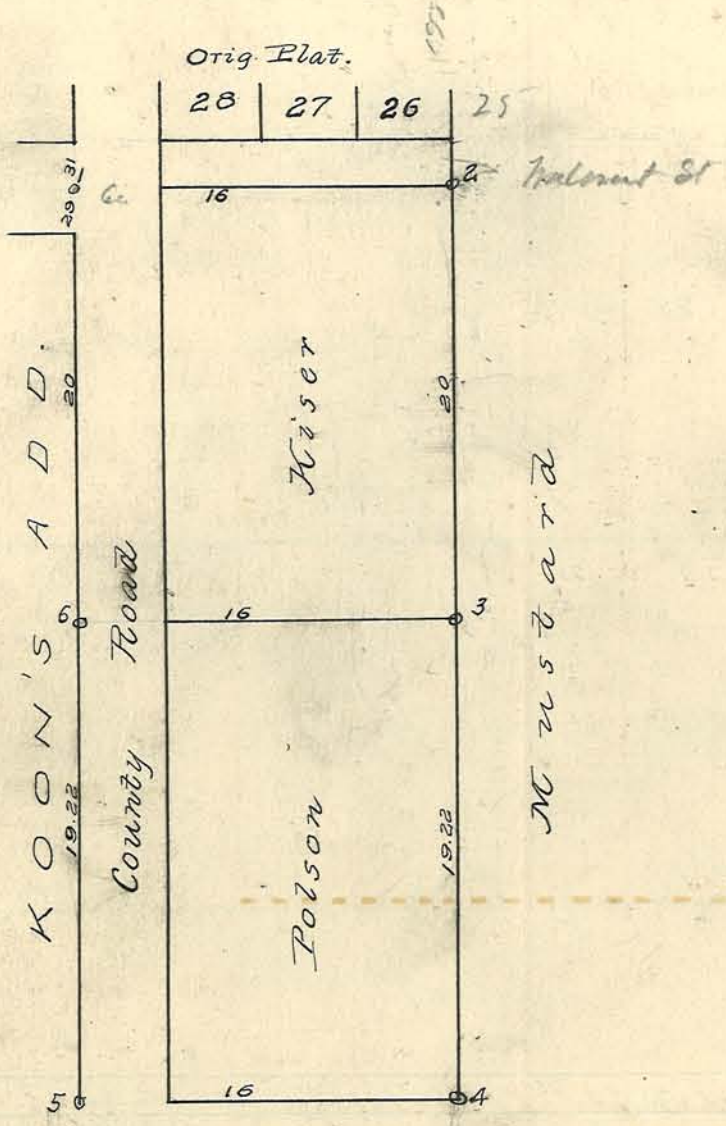

Corners:

1, 2, 3 Stones set – no witnesses
4 Stone Black Jack 15 N 5° W 9
W. Oak 8 N 70° E 7
6, Iron pin
5, Stake

Plat of survey made at the request of J. M. McDole of the estate of Robert Bowles in Sections Fourteen (14) Fifteen (15) and Twenty Two (22) Township Twenty one (21) North. Range Three (3) West. due notice having been given all parties concerned.
Chainmen Chester Bell and A. D. McFadden. Flagman Tiffany Bowles
Surveyed Jan. 8th and 9th, 1891

T. Cory C. S.

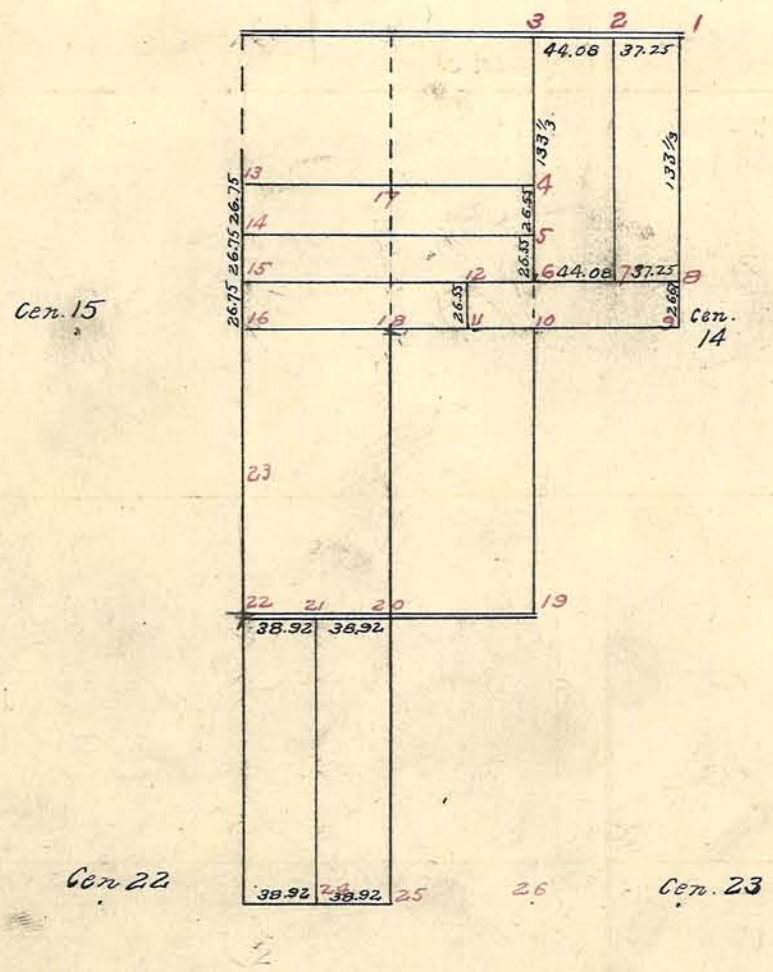

Stones at 1, 3, 4, 9, 17, 18, 23, 20, 19, 25, 26 and 16 found located
Set stones at 2, 5, 6, 7, 10, 11, 12, 13, 14, 15, 21, 22, and 24 but no available witnesses
Set stone at 8 from which Sugar 10 N 3° W 21

Pass the fence ten feet north of the east centre
Tow on sector 15.

I hereby make constitute and appoint Harry T. Cory of Tippecanoe County, state of Indiana, to be my true and lawful deput to the office of Surveyor of said County of Tippecanoe, in the state of Indiana, to the extent as provided for in the Statutes of the said State of Indiana

In witness whereof I have hereunto set my hand and official seal this fourth day of December 1890

Tom Cory

Sur. T. C.

State of Indiana
Tippecanoe County

I do solemnly swear that I will support the Constitution of the United States, and the Constitution of the State of Indiana, and that I will faithfully and impartially discharge the duties of Deputy Surveyor of said Tippecanoe County according to the best of my skill and ability so help me God

Harry T. Cory

Subscribe and sworn to before me this fourth day of December 1890 A.D.

M. H. Downing Tom Cory Sur. T. C.

Plat of a survey made at the instance of Mary E Miller et. al. of Sections Thirty two and three (32 and 33) Township Twenty two (22) North, Range Five (5) West. Philip Shook and Henry Phillips Chainmen. Surveyed March 23rd 1891, all interested parties having been duly notified.

Tom Cory C. Sur.

Oct 27, 1909 relocated No 6 on plot below after legal Notice to Sylvester Miller, at instance of John Bone

John Bone chainman A. G. Arnold C.S.



located stone at 12 by dividing distance East & West from 10 and 11 to straight food at instance of Wendell trustee of Union Tp.

W. E. Miller chainman
H. G. Arnold
A. G. Arnold C.S.

March 6, 1908

Corners
12 stone set no witnesses
10 stone found
11 iron pipe found
9 stone found
6 no stone washed away

Corners

1, 4, 8, and 10 Stones found located
2, 3, 5, 7, and 9 Stones set but no witness available
6 Stone set in creek from which
Stool of elm 8 N 85° E 99

Oct 27, 1909

Corners
4 stone found. Walnut 15' directly East about 20'
5 stone found 3½ ft E. of N & S Wire Fence,
6 iron pipe driven about 4 ft in ground
(see No 6 above) Elm now 15' N 75 E 65'

{It was thought that No 6 above should be S 75 E
but by lining 4 & 5 through shows above angle correct}

June 2, 1910 Confirmed the location of No 6 on above plot legal Notice given to Thomas Miller

John Bone assisting
A. G. Arnold C.S.

Plat of a survey of the West half of the North West quarter of Section Eleven (11) Township Twenty Four (24) North, Range Four (4) West made at the request of Wilson W. Joyce. All parties interested present and consenting. Surveyed March 24th 1891 S.B. McCormick and G. F. Hartman Chainmen.

Tom Cory C. Sur.

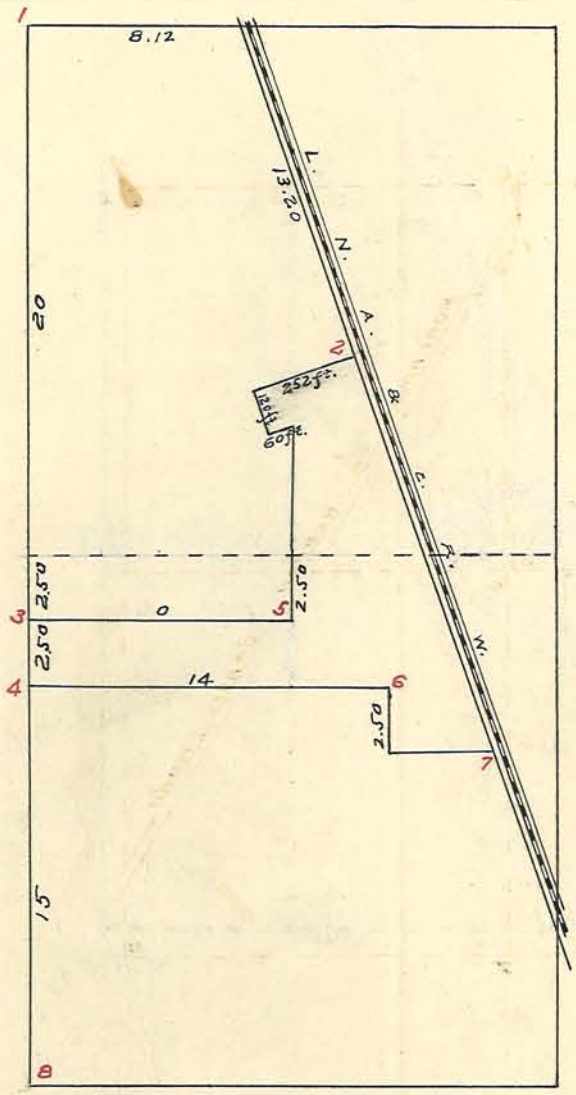

Corners

1. Stone found
2, 3, 5, 6, and 7 Stones set but no witnesses available
4, Stone set from which
Sycamore 15 S 80° W 32
8. Stone set from original witness –
J. Oak 18 S 44° W 37

Plat of a survey made at the request of A. Wintermeyer of a private road in Section One Township Twenty Three (23) North Range Five (5) West. All parties interested being present and consenting.

April 13th 1891 Tom Cory C. S.

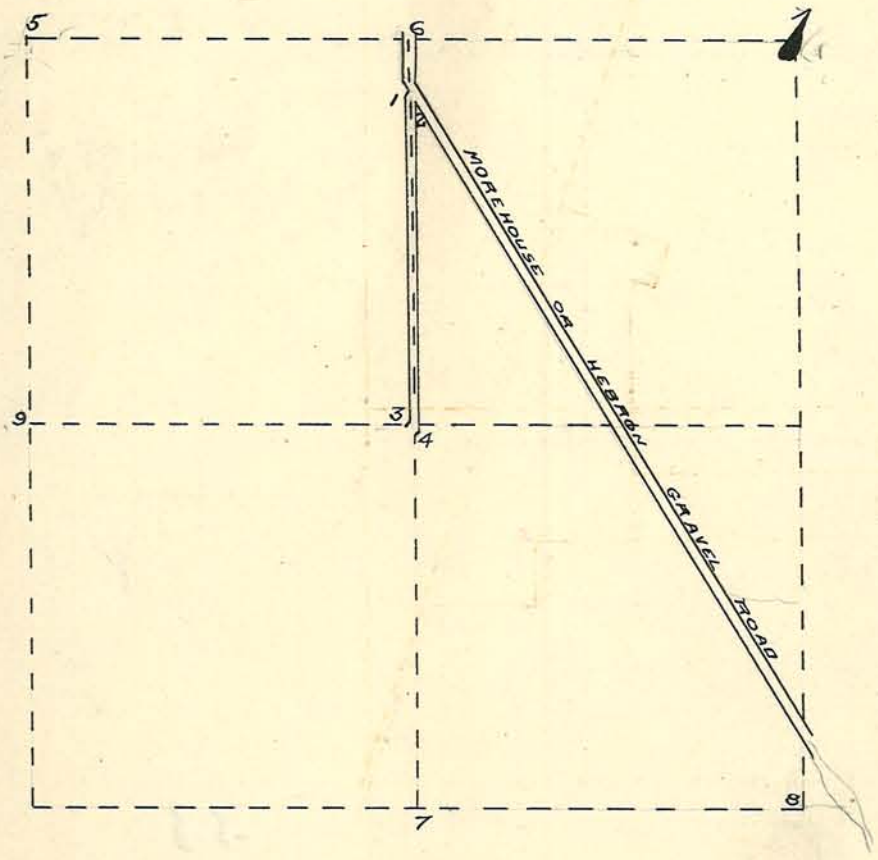

Corners

Stones 5, 6, 7, 8, 9 Found Located.

" 2. Located on SW side of the right of way of the Morehouse Gravel Road 2.76 ch. South of Corner 6 and 10 feet East

" 1. " 20 feet West of 2.

" 3. Located 10 feet west and 3 feet north of SW cor NE 1/4 SW 1/4 Section 1.

" 4. Located 10 feet south + 10 feet East of SW cor NE 1/4 SW 1/4 Sec. 1.

" Also perpetuated the SW cor NE 1/4 SW 1/4 Sec. 1. Also set stone 2.76 ch. South of corner 6 midway between 1 and 2

Plot of a survey made at the instance of Gust. Dalquist of the NW 1/4 NW 1/4 Section Thirty Three (33) Township Twenty Four (24) North Range Five (5) West March 30th 1891, all parties interested present and consenting. Chainmen Gust. Dalquist and James Gibson, Flagman Jacob Casad

Tom Cory C. S.

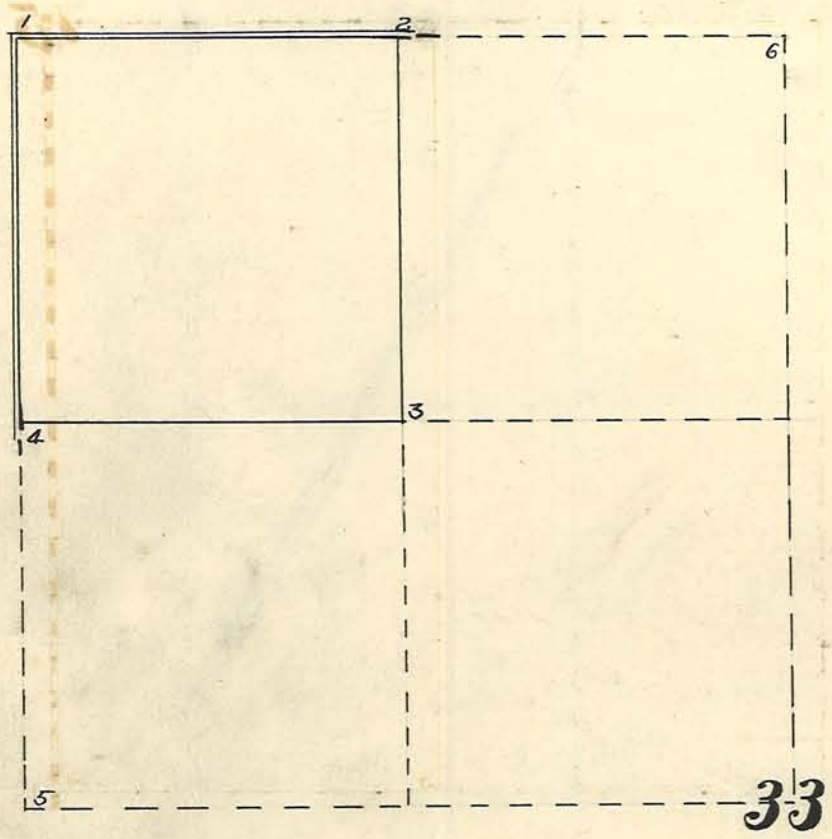

Corners

Stones set over coal + crockery at 1.
" " 2, 3. & 4.
" found at 5 & 6.

Plat of a survey made at the instance of J. A. Fidler of the East half of the South West quarter of Section Fifteen, Township Twenty Two (22) North Range Four (4) West, all interested parties present and consenting Chainmen

Flagman J. A. Fidler
Tom Cory C.S.

April 13th 1891



Corners

1. Stone set in gravel road
   Stone 40 feet West
2. Stone set
   W. Oak 22 N 2¼° W 19
3. Stone set
   R. Oak 18 S 45° E 18
4. Stone found located
   Stone N 75° W 31

Plat of a survey made at the request of John Shipley et. al. of parts of Section Eight. Township (24) Twenty Four, North Range Four (4) West, all interested parties present and consenting except M. A. Show. Chainmen J. H. Russel + Jno Patterson, Flagman — Ridgeway Made April 20th 1891

Fon Cory Co. Sur.

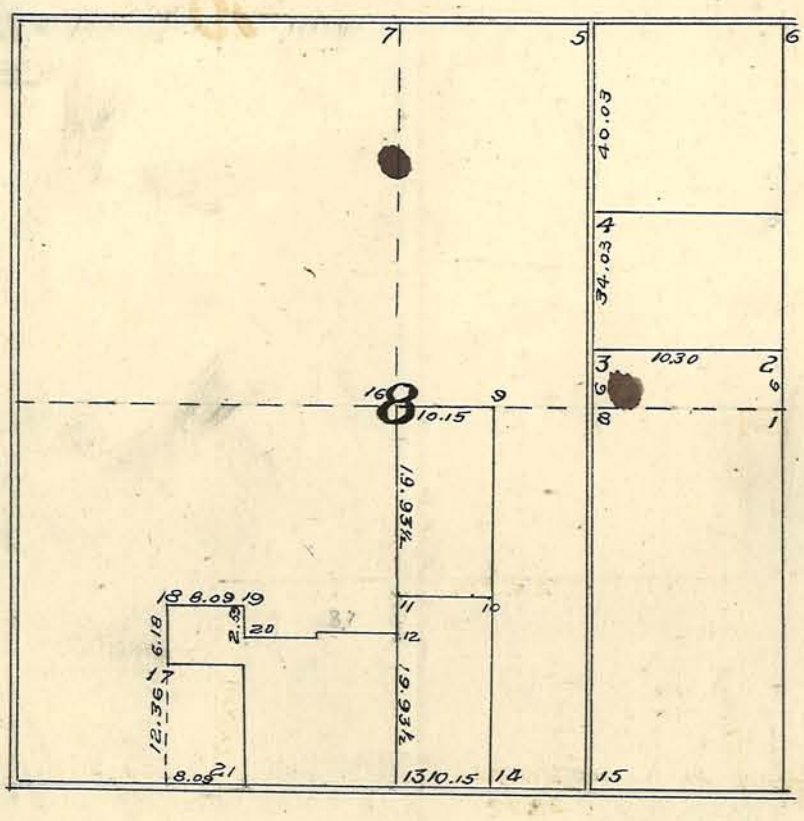

Corners

Stones found at 1, 5, 6, 7, 8, 9, 13, 14, 15, 16 + 21
Stones set at 2, 3 4, 10, 11, 12, 17, 18, 19, + 20
No available witness except
Rock midway between 11 + 12 on line

Plat of a survey made at the request of Henry H. Marshall of the South West quarter of Section Nineteen (19) Township Twenty Four (24) North Range Five (5) West July 1st 1891
C. L. Cory and C. Jones chainmen

Tom Cory C. Sur.

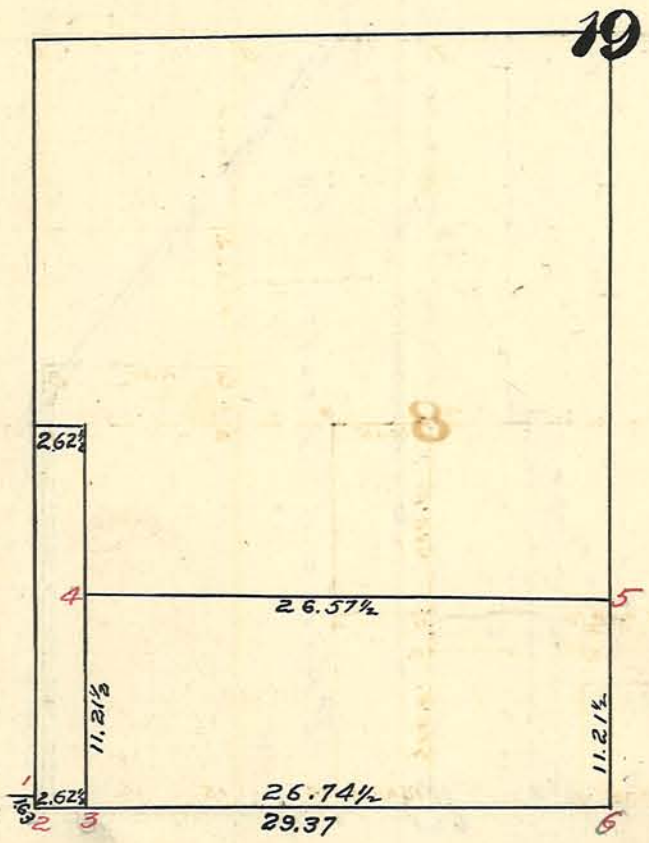

Corners 1 – Stone found 1.63 chs. N of 2
2 – Stake Hickory 14 S 2° W 66
3 – Stone set
4 – " "
5 – " "
6 – Iron rod 1½" dia. 2 feet long ~~from which Co. Orange 3 S 45° E 66~~

1916 Found 6 and placed a stone on top of same. / in line of road running west + the N & S. Rd. 3" under ground. Pinor bolt is 18" under gnd.
1 – Replaced
2 – Iron pipe 1" ⌀ 18" long

Plat of a survey made at the request of Samuel Snoddy of part of the East half of the North West quarter of Section Nineteen (19) Township Twenty-Three (23) North Range Four (4) West to locate the line dividing the lands of Samuel Snoddy and Purdue University, ten days notice having been given all interested parties. This survey was made July 17th 1891, the Chainmen being Clarence L. Cory and Samuel Snoddy.

Tom Cory C.S. per Harry T. Cory Dep. Co. Sur.

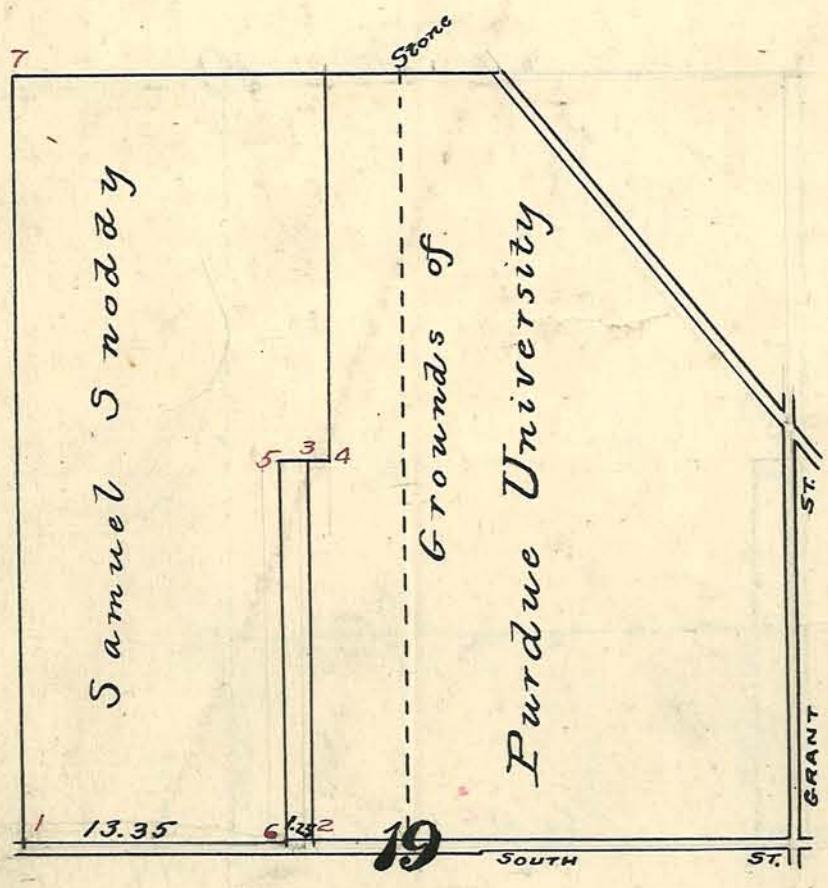

Corners

1. Found Witness tree and old stake set by Levering 1858 and set stone over coal from which
   Soft Maple 10 S 34° W 75
   " " 9 S 26¾° E 51
   Jack Oak 16 N 50¼° W 101
   Double Cherry (old witness) 16 N 70° W 156
2. Set stone but no available witness.
3. See Sur. Rec "B" pg 584
4. " " " "
5 and 6 is present line of University Grounds
7. Stone found.

Plat of a survey made at the instance of John Hollingsworth of the North East quarter of section Twenty Nine (29) Township Twenty Two (22) North Range Five (5) West, ten days notice having been given all interested parties, the survey being made Aug. 7th, 1891 Parties present and consenting were John Hollingsworth, Job Osborn, Baugh and Josephus Holingsworth. Chainmen Clarence L. Cory and — Holingsworth. Flagman Job Osborn

Tom Cory C.S. per Harry T. Cory Dep C.S.

April 23, 1897 - Ran line between SE¼ and SW¼ Sec. 29, 22, 5, at instance of Tille S. Baugh and C. A. Morris (formerly Winston), both parties present and consenting - Andrew Nelson, Chainman - Archie W. Miller, C.S.



Cooners

1- Found located

2 " " add. witness Red Elm 16 S54° E 82 & R. Oak 16 N 68° E 42

3- Stone set - Set stake 1.7' E. and .7' N. of this stone for ½ Sec. ~~Stone~~, as the ~~last~~ measurement of N. line of Sec. brought ½ corner at such point, instead of old stone - Apl. 23, 1897.

Hickory 15 S50° W

4- Stone ~~set~~ found remains of an old stake

Elm 30 S 51° E 77

5- Stone located from old stump of Orig. witness

B. Oak 18 S67° E 80

Walnut stump 26 with sprout 6 S40° E 62

6- stone in road located from stump of orig witness & found stake

R. Oak 24 S 47° W 172

7- stone set no available witness

8 - " " " "

9- stone found located

10- " " "

11- " set

Jack Oak 12 N 51° E 41

B. Walnut stump 30 S86° E 46

Set stone 3' 7" E. of this stone for corner, same being on N. & S. line between Stone at ½ Cor. N. Line and Stone at ½ Cor. S. Line of Sec.
Cory Stone marked "W" — 43° West
also - Wild Cherry tree E. of Tile Mill 22" diameter bears S. 44° 40' E —
also - N E angle Post-Office Bldg. 51° 5' W (Var. 2°)

Plat of a survey made at the instance of Wm F. Nydegger to locate the South West corner of Section Nineteen (19), Township Twenty One (21) North, Range Three (3) West due notice having been given all interested parties. I made the survey August 17th 1891, all parties interested being present and consenting.

Tom Cory C.S. per
Harry T. Cory Dep C.S.

Corners

1. Stone found
   Black Oak 15 S 35° W 47
2. Stone set
   Black Oak 15 N 90° W 27
   " " 12 S 52° W 36

Plat of a survey made at the request of John Kentnich in the South West quarter of section Twenty (20) Township Twenty Four (24) North Range Four (4) West, ten days notice having been given all interested parties. This survey was made Oct 2nd 1891 all parties interested being present and consenting Chainmen Chas. Olds and John Kentnich, Flagman John Kolb

Tom Cory C. S.
per H. T. Cory Dep.

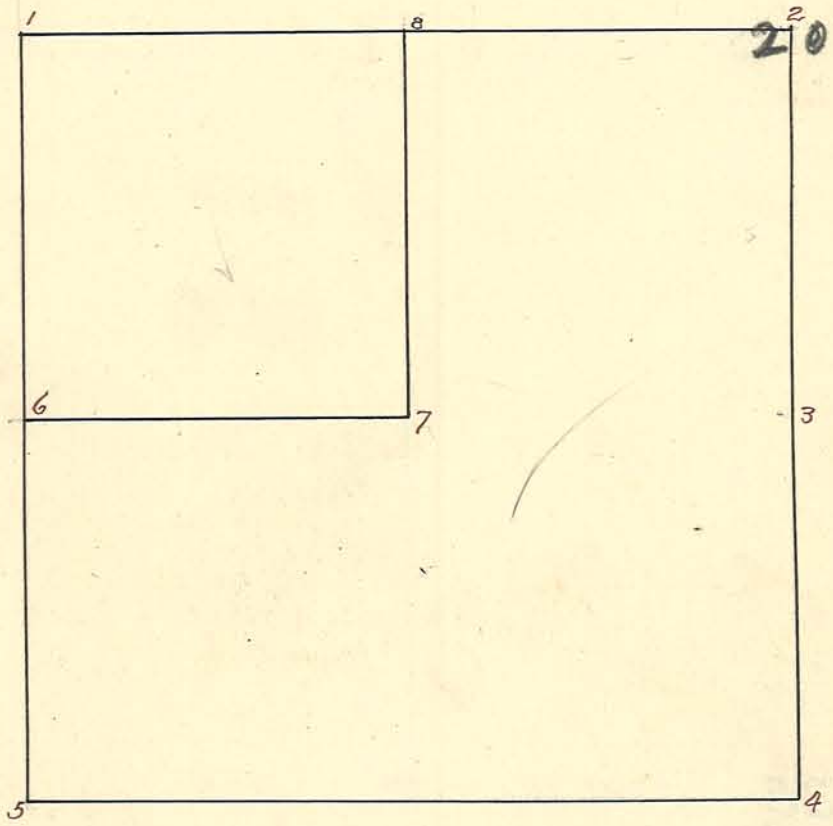

Corners:

1, 2, 3, 4, + 5 found located. see former surveys

6. Jack Oak 16 N 46° E 21

7 + 8, Set stones but no available witness.

5 – (New witness) Burr Oak 16 N 29° E 40

Plat of a survey made at the request of Geo. Fox in the North East quarter of section Twenty Five Township Twenty One (21) North Range Five (5) West, due notice having been given interested parties. I made this survey Oct 23rd 1891 J. M. Brown and Geo Fox chainmen and L. G. Winn Flagman

Tom Cory C. S.
per H. T. Com Dep.



Corners:
1, 2 & 3 found located
4 Set stone - no available witness

Plat of a survey made at the request of Rev. Geo W. Switzer, in the South West quarter of section Twenty (20) Township Twenty Four (24) North Range Five (5) West, due notice having been given all interested parties. This survey was made November 6th 1891. Col. B. Hallis and Mr. Westfall Chainmen.

Tom Cory C. Sur.

per H. T. Cory Dep C.S.

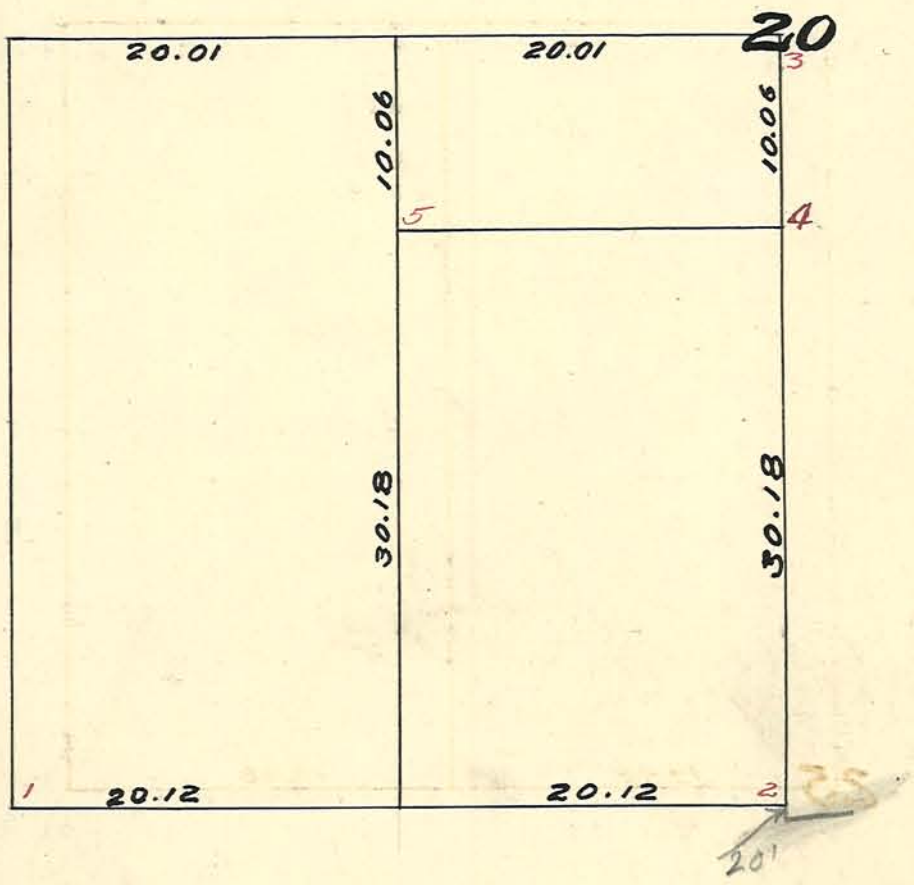

Corners:

1, 2, + 3 found located
4 – Stone set – no available witness
5 – " " " " "

Plat of a survey of the South West quarter of Section Twenty-Five (25) Township Twenty Two (22) North Range Six (6) West made at the request of M. Layden all interested parties present and consenting. Survey made Feb 1st 1892

Tom Cory Co. Sur.



Corners

1. Found located
2. " "
3. Set stake no available witness
4. " Stone " " "
5 " " " " "
6 " Stake " " "
7 " Stone " " "
8 " "

Plat of a survey in the South East quarter of the North East quarter of Section Nineteen (19) Township Twenty Three (23) North Range Four (4) West made at the request of Lenty to determine the corners of his addition to West Lafayette. The north West corner of his addition is 188 feet east and 30 feet south of the North west corner of the first described tract (See plat below) Surveyed March 9th 1892

Tom Cory
Co. Sur.

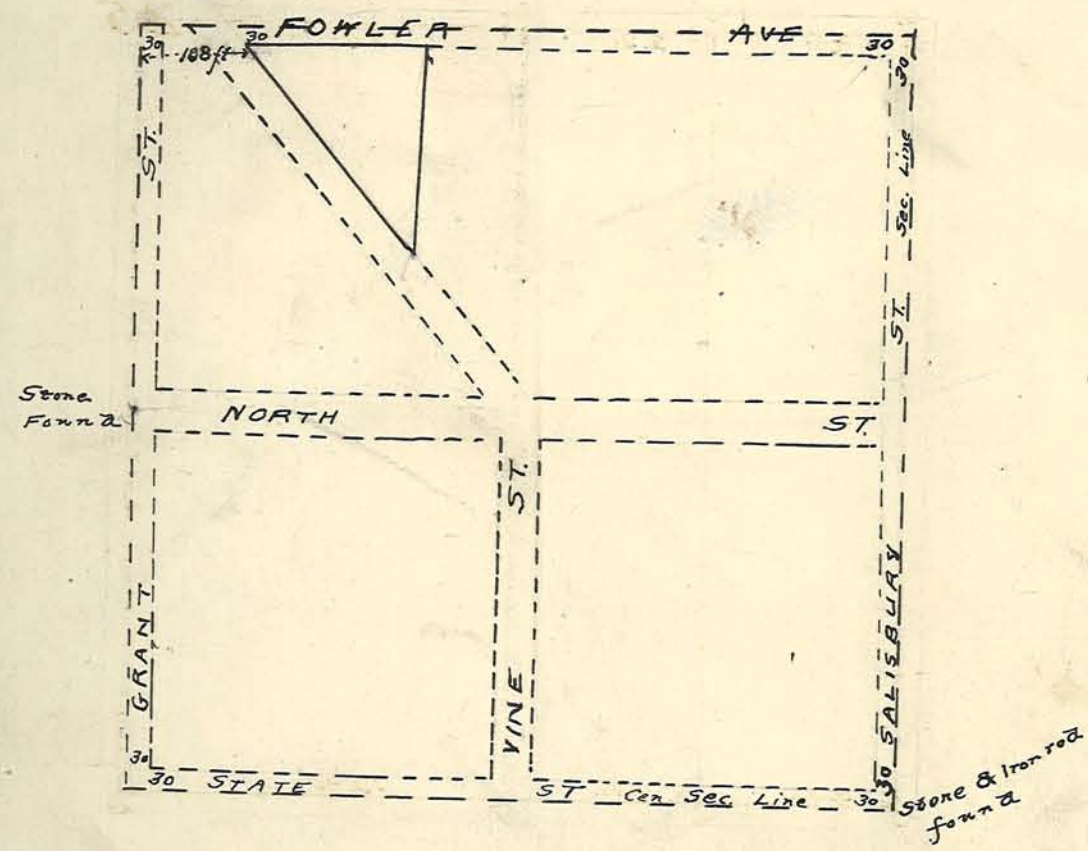

Plat of a survey of the Estate of Peter Goldsberry (deceased) made at the request of Messrs Gladden, Steele, and Elliott Commissioners of the Court for the purpose of setting off to the several heirs their respective share of this tract of land. Surveyed March 1892, situated in Sec 20 + 17 and Richardsville Res. Township (22) North Range 3 West

Tom Cory Co. Sur.

per H. T. Cory Dep.

Superior Court
Final Record 18 page 19 et al

Dec. 9th 1892 - At the instance of Wm. Goldsberry I made a survey of his share in the lands platted below & on measurement found his share as platted below to be in excess of the amount intended 2.40 acres, while the share of Julia A. George's share was short of the quantity intended - therefore by agreement of the parties the East line of Wm. Goldsberry's share was moved west as shown by the red line on Plat below ninety nine links on the North end & one hundred & fifty one links in the road on the South end & stones set accordingly said Wm. Goldsberry to quit-claim to Julia A. George said strip of two + 40/100 acres East of Red line. Parties present & consenting - John W. Fewell C.S. per P. C. Cawter Dep.

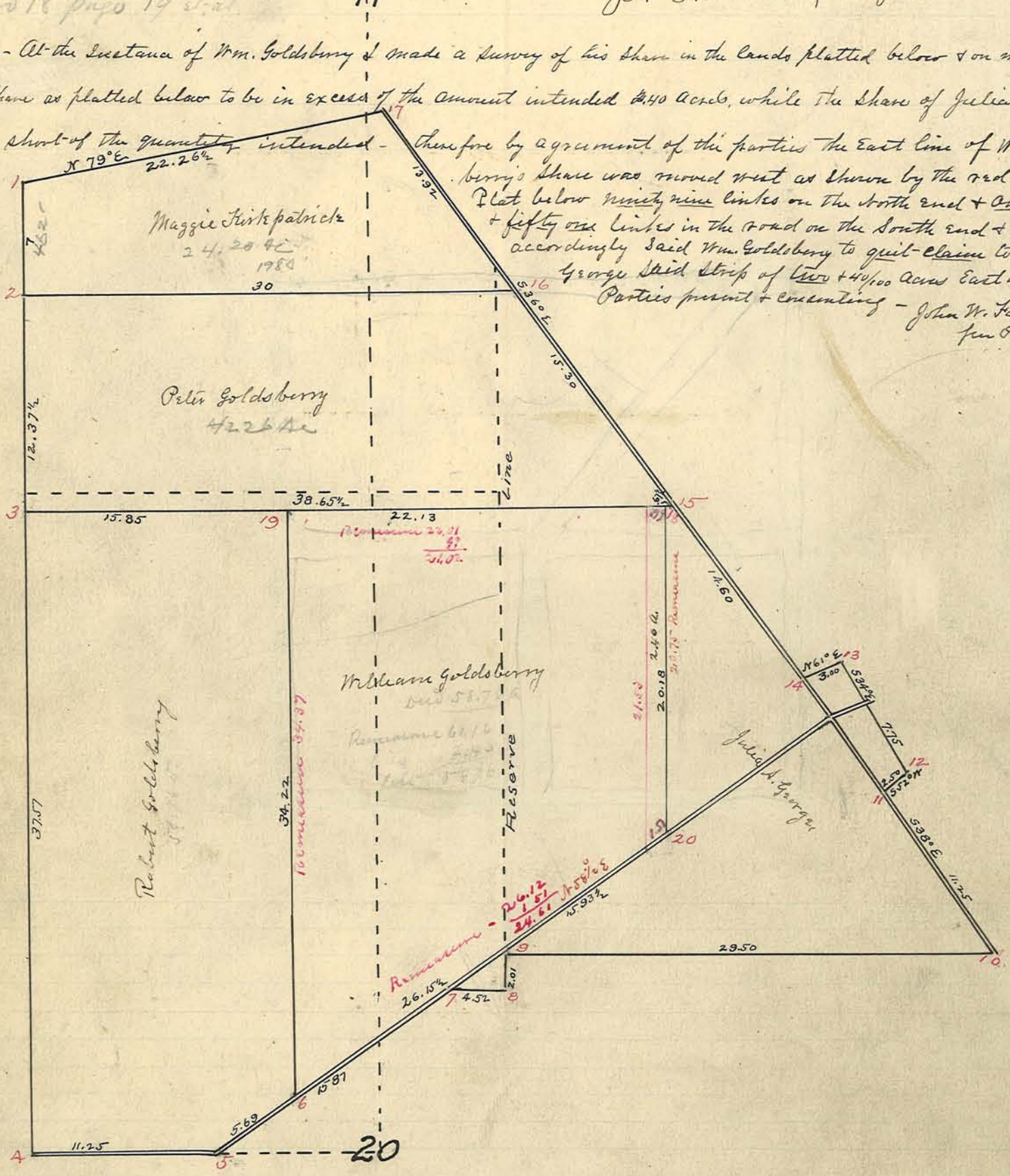

Corners:

1, 2, 4, 5, 6, 7, 9, 10, 12, 13, 14, 15, 16, 17, 18, 19, + 20 Stones set.

3. Elm 10 S 23° W 30

8. Hickory 20 W 7

11. Stone found.

Plat of a survey made at the request of Thos. Marks and Probasco of the North East quarter of Section One (1) Township Twenty One (21) North Range Six (6) West and the South East quarter of Section Thirty Six (36) Township Twenty Two (22) North Range Six (6) West all interested parties waiving notice and being present and consenting. Surveyed March 21st 1892

Tom Cory Co. Sur.
Per Harry T. Cory Dep.

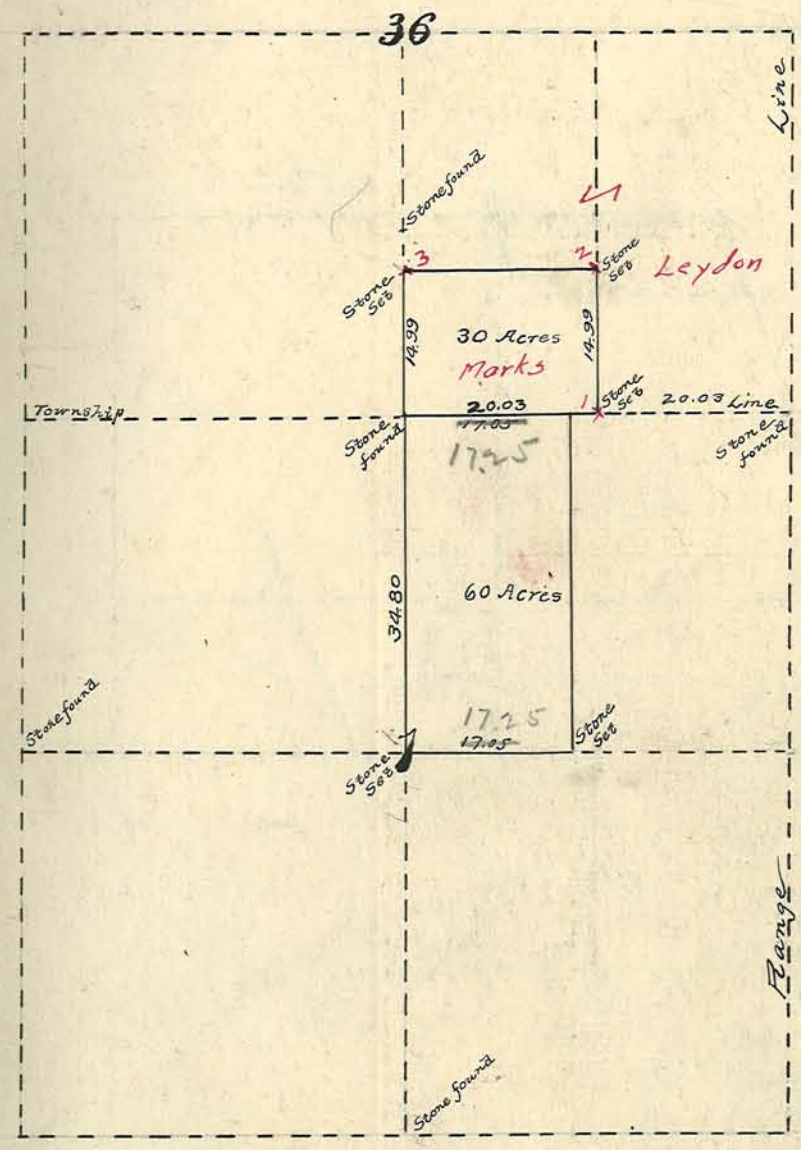

Apr. 6, 1915. Made legal survey of line btw. Leydon & Marks. Found stones (1), (2) & (3) and distances btw. them correct.

C. W. Richards } Chainman
H. F. Kessener }

H. F. Kessener
County Surveyor

Plot of a survey made in the South Half of Section Four (4) and the North Half of Section Nine (9) Township Twenty Three (23) North Range Four (4) West at the request of H. A. Otto after legal notice to all interested parties who were all present and consenting
Surveyed March 16th 1892

Tom Cory Co. Sur.

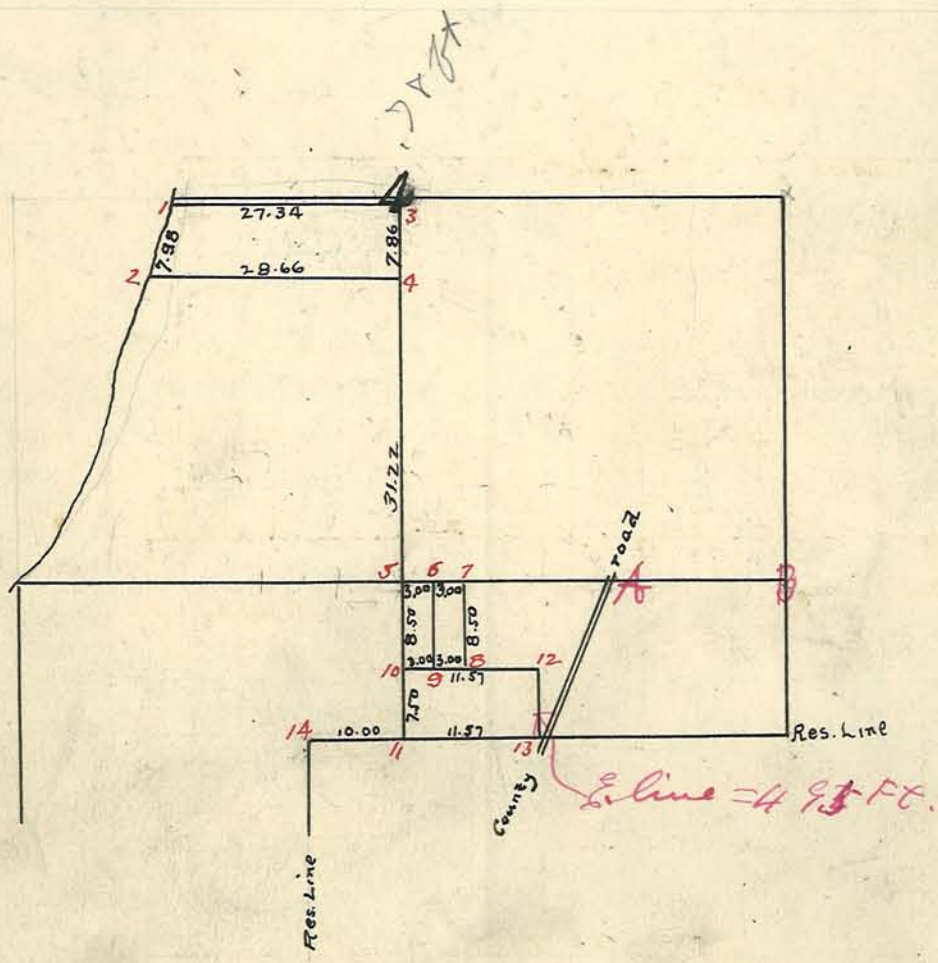

Corners:

1 to 13 inclusive set stones
14 found located

Re van the lines enclosing the 8 Acre tract bounded by corners No 10-13.
Corners Sep. 28, 09 H. G. Arnold C S
10, 11, 12, Stones set No witnesses

13 stone set N.W. corner School House S 65° E. 82 Ft.
Hickory 20" ~~West~~ S 85 W 93 "

14 found located
~~5 " "~~
5 Iron pin disregarded set Rail Road iron 2 ft long, N.W. about 8 ft.
A. Set iron Pin in road center by Brick House Witness (See Record C. P. 208 C
B. stone found

Plat of a survey of the North half of Section Three (3) Township Twenty Three (23) North Range Five (5) West and the South half of Section Thirty Four (34) Township Twenty Four (24) North Range Five (5) West made at the request of Geo & Harrison Gaylord after ten days notice. Surveyed April 8th (92) Chainmen Harrison Gaylord & Allison Harvey Flagman Geo Gaylord

Tom Cooy Co Sur.

April 30-1895 - Made survey for E. F. Sense of 40 acres off of the south side of the North fractional half of the North East Quarter of Section 3 Town 23 - Range 5. Reuben Robinson & Jno H. Paulin Chm.

P. C. Vawter Dep. C. S.

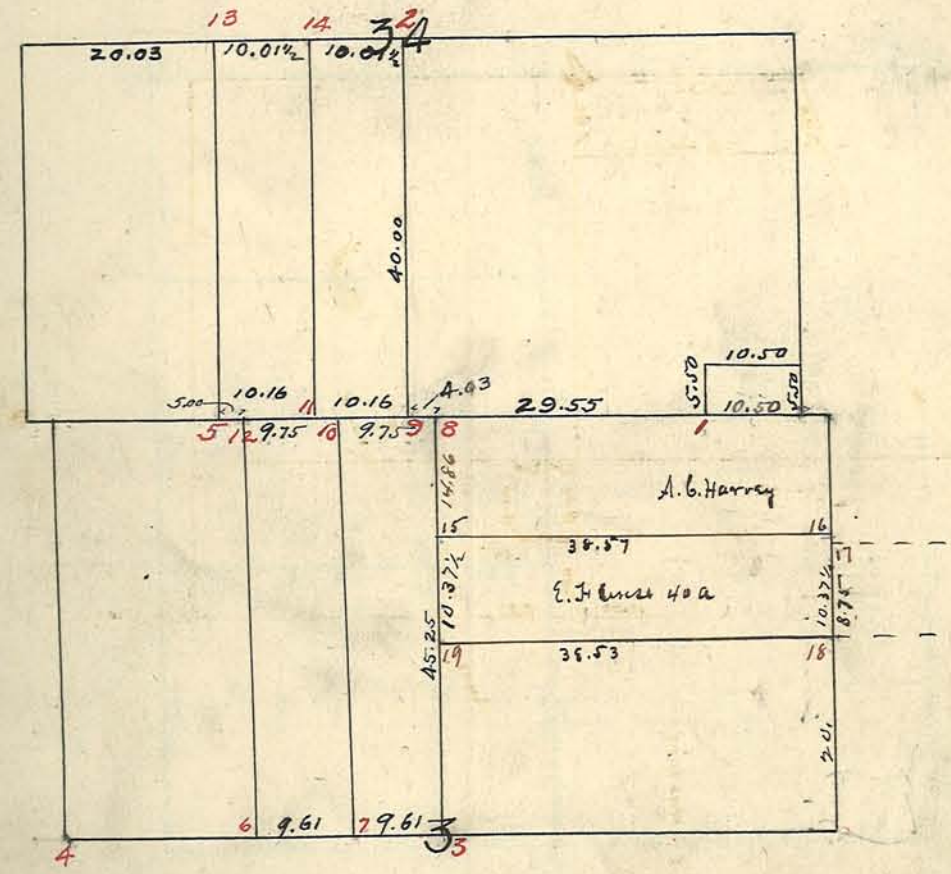

Corners

1 2 3 4 & 5 Stones found located.

6, 7, 9 10 11 12 & 14 Stone set

8 Stone Red Oak S 2

13 " Stone E 7

Corners - 15. Stone - Br. Oak 15 N 23½ E 59¼
Ash 9 S 34 E 26

+
16 " Willow 10 N 89 W 133¾

17 " No Tree x Stone "16" North 162½

18 " Stone "W" West on line 35½

19 " found located

Plat of a survey made at the request of Peter Maver of the East half of the South East quarter of Section Twenty Five (25) Township Twenty Two (22) North Range Six (6) West, after legal notice, all interested parties present and consenting. Chainmen Russ & Maver. Surveyed March 12th 1892

Tom Cory Co. Sur.

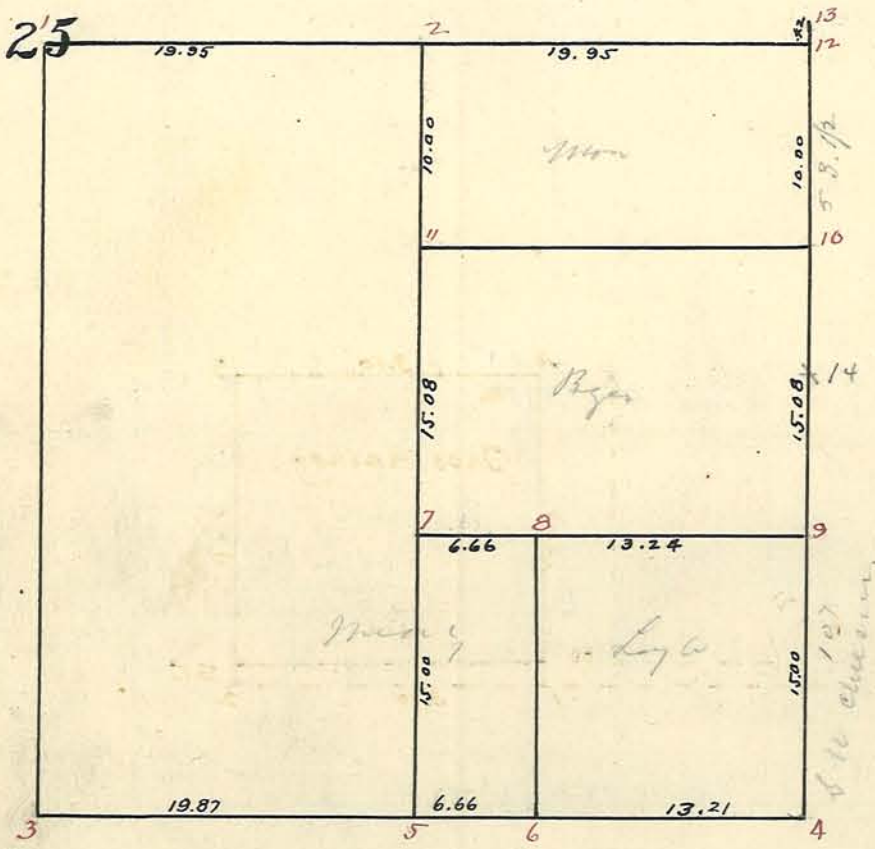

Corners:

Stones found at 1, 2, 3, & 4.
" Set at 5, 6, 7, 8, 9, 10, 11, 12, & 13 14.

Plot of a survey of the South West quarter of Section Six (6) Township Twenty Three (23) North, Range Five (5) West made at the request of John Westfall after ten days legal notice, all interested parties present and consenting. Surveyed April 21st 1892

Tom Cory Co Sur.

Jan. 26-1894 - At the Instance of Thomas Rollings after ten days Notice I relocated Corner No. 6 and marked the line from Corner 6 to Corner three - Gus. Dalquist & James A. Best Chainmen and John O'Leary flagman.

P. C. Vawter Dep. C.S.

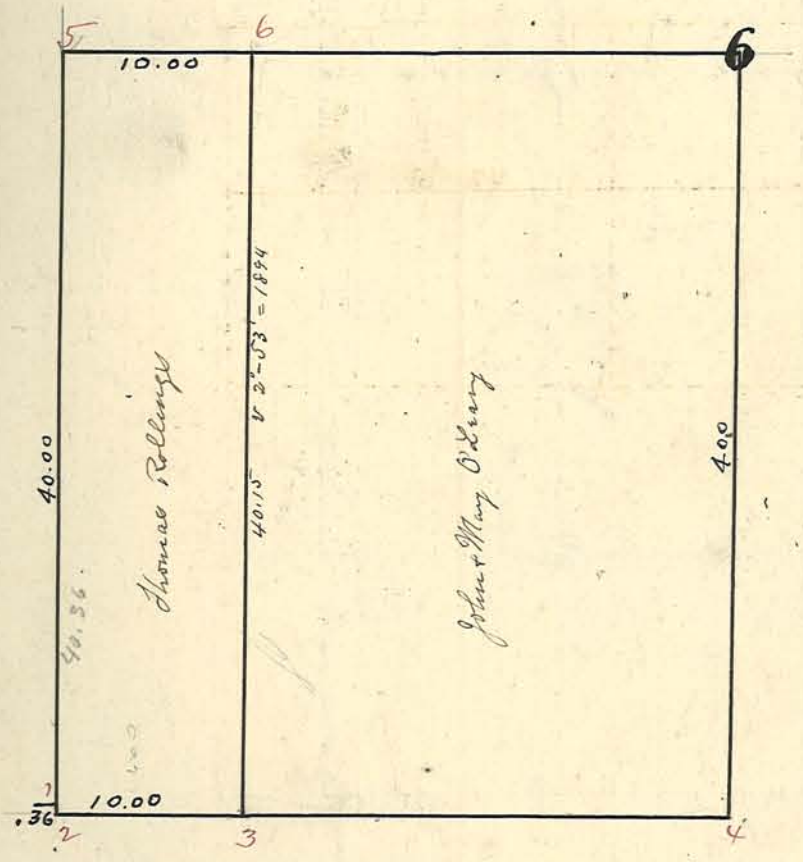

Corners:

1. Stone (see former record
2 " set
3 " "
4 " found
5 " "
6 " + iron rod set
Stone "W" South 31 Jan 26-1894

Plat of survey made at the instance of John Cassiday of Section Fifteen (15) and the North West quarter of Section Twenty two (22) Township Twenty four (24) North Range Four (4) West all interested parties present and consenting Surveyed May 23rd 1892 Tom Cory Co. Sur.
Herman Aper and Charles Brown Chainmen

Chas Brown Chainman

Apr. 18. 1899 Set corners 12, 13, 14. No Witnesses
Geo Stevenson Chainman M. W. Miller C.S.

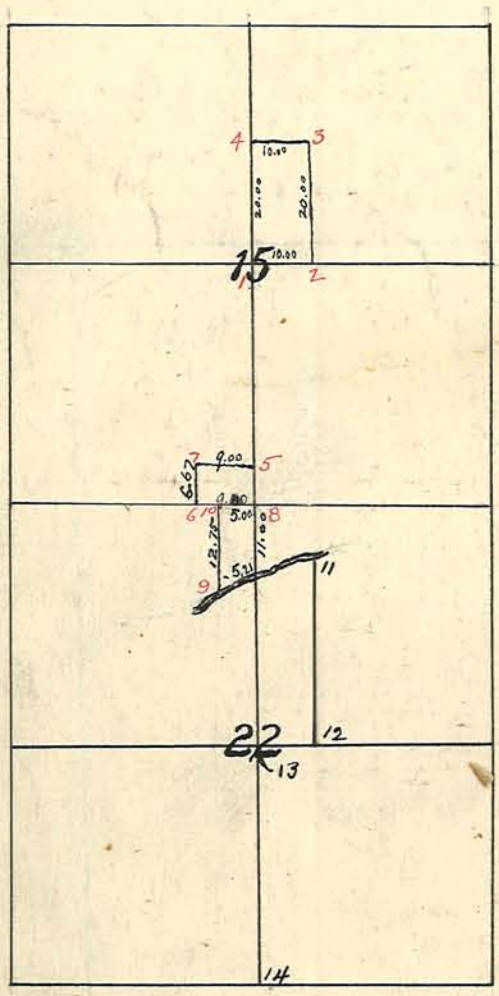

Corners:

1 Stone set from which
Stone "W" S 80° W 30
2 " set from which
Hickory 10 E 7
3 stake found
Elm 20 W 22
5 Stone set
6 " found
7 " set
8 Iron rod Stone "W" N 7° W 37
9 stone set
Blk Walnut 20 N 64° E 25
Elm 20 E 35
10 Stone set

Plat of a survey made at the Request of the Echo Music Co to locate the corners of the land owned by Thos Rainey in the North East quarter of Section Twenty one (21) Township Twenty Three (23) North Range Four (4) West after ten days notice. Chainman H. T. Cory & Thos Maloney. Surveyed April 7th 1892

Tom Cory Co Sur.
per H. T. Cory Dep

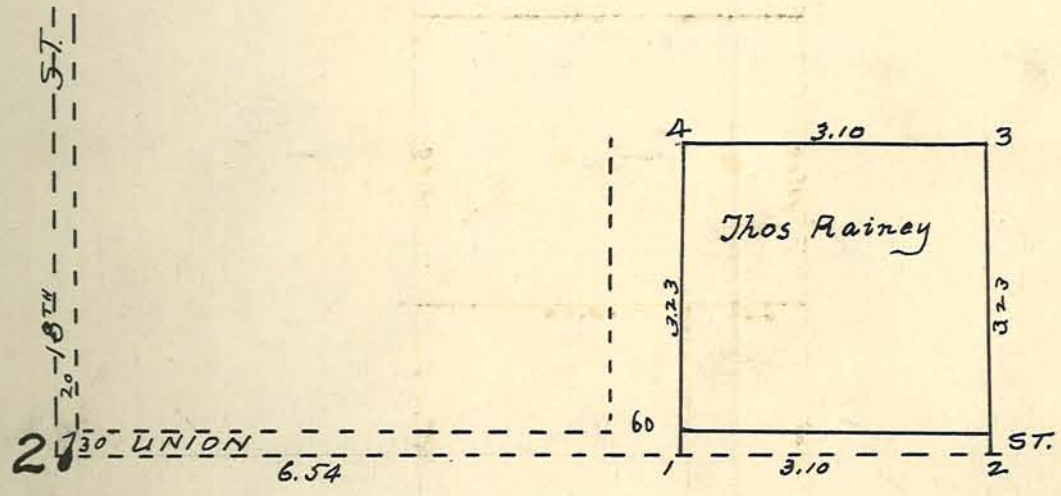

Corners: 1 Stone Maple 12 S 61½ E 25
Hickory 15 S85½ W 91

2 Stone Walnut 12 N. 9½ E 30½
" 15 N61½ W 46

3 Stone

4 Stone

Plat of a survey of the North half of the North half of Section Five (5) Township Twenty Two (22) North Range Three (3) West made at the request of Wm Burkhalter after ten days notice to all interested parties. Surveyed April 15th 1892

Tom Cory Co. Sur.
per H. J. Cory Dep.

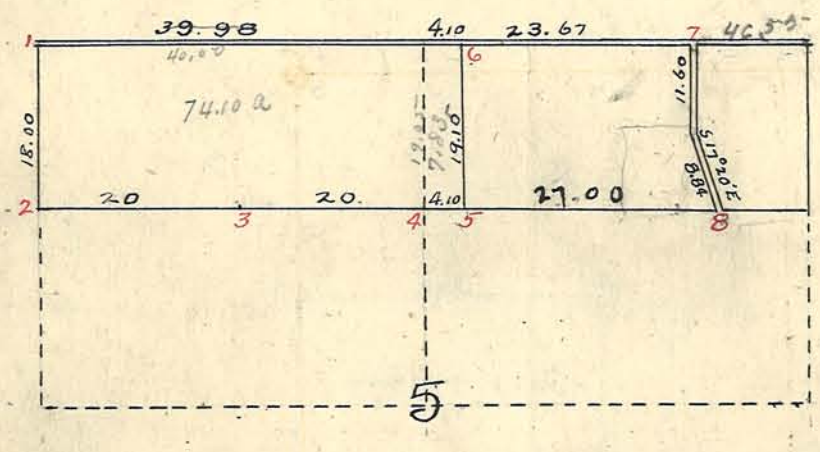

Corners:
1, 2, 3, + 4 Stones found
5, 6, 7, & 8 " set

Plat of a survey made at the request of S. G. Eberhart of the North East quarter of Section Thirteen (13) Township Twenty One (21) North Range Three (3) Met after legal notice. S.K. Richards and Thos Bell chainman. Surveyed May 31st

Tom Cory Co Sur.

per N. T. Cory Dep.

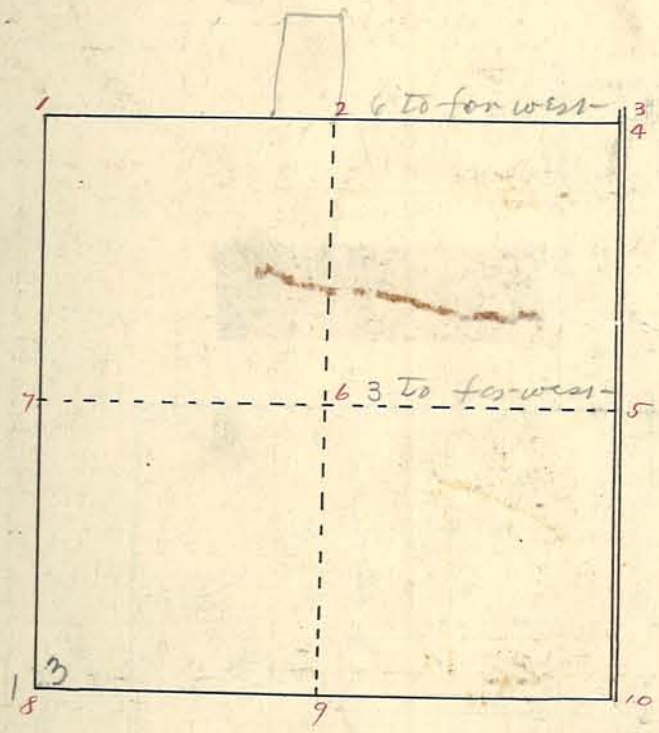

Corners

1 Set stake
2 " stone
3 Stone found located of Clinton County
4 " set - 33 links South of 3
5 " "
6 " "
7 " "
8 " found
9 " set
10 stake set

Plat of a survey made at the instance of A. E. Robinson of part of the South West quarter of the South West quarter of Section Thirty Five (35) Township Twenty Four (24) North Range Five (5) West and the North half of the North West quarter of Section Two (2) Township Twenty Three (23) North Range Five (5) West after legal notice to all interested parties. Surveyed Aug 15th 1892 Chainmen C. L. Cory and Sense

Tom Cory Co Sur.
per H. T. Cory dep

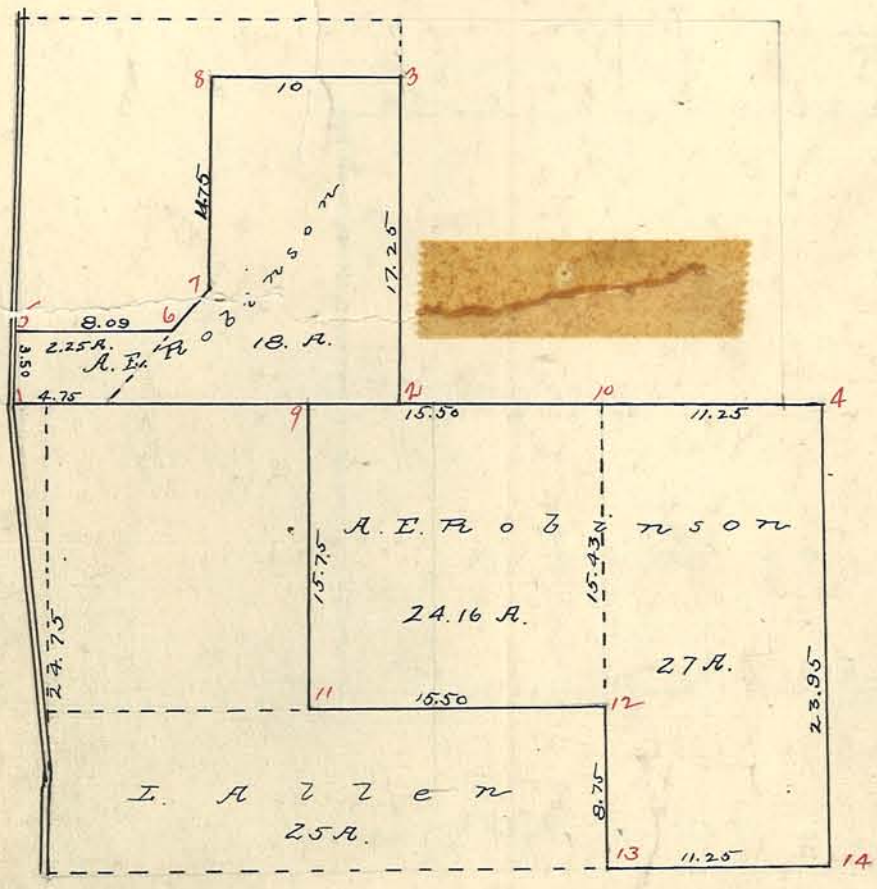

Corners:

1, 2, 3 + 4, See former records

5, 6, 7, 8, 9, 10, 11, 12, 13, + 14, Set stones

I hereby constitute and appoint Melville W. Miller of Tippecanoe County State of Indiana to be my true and lawful deputy to the office of surveyor of said County of Tippecanoe in the State of Indiana to the Extent as provided for in the Statutes of the said State of Indiana

In Witness hereof I have hereunto set my and official seal this the 25th day of August 1892

Jesse Cory
Sur T.C.

State of Indiana
Tippecanoe County

I do solemnly swear that I will support the Constitution of the United States and the Constitution of the State of Indiana and that I will faithfully and impartially discharge the duties of deputy surveyor of said Tippecanoe County according the best of my ability. and shall so help me God

Melville W. Miller

Subscribed and sworn to before me this the 25th day of August 1892
Jesse Cory

Plat of a survey made at the instance of Stephen Brady of the South East quarter of section Eleven (11) Township Twenty Two (22) North Range Four (4) West after ten days notice to all interested parties. Surveyed September 6th 1892.

Tom Cory Co. Sur.
per H. T. Cory Dep.

Aug. 27-1895 - At the Instance of Brady & Mrs Vickery
I ran the South line of this 1/4 sec & set stone at corner 8
P. C. Varolin Dep. C. S

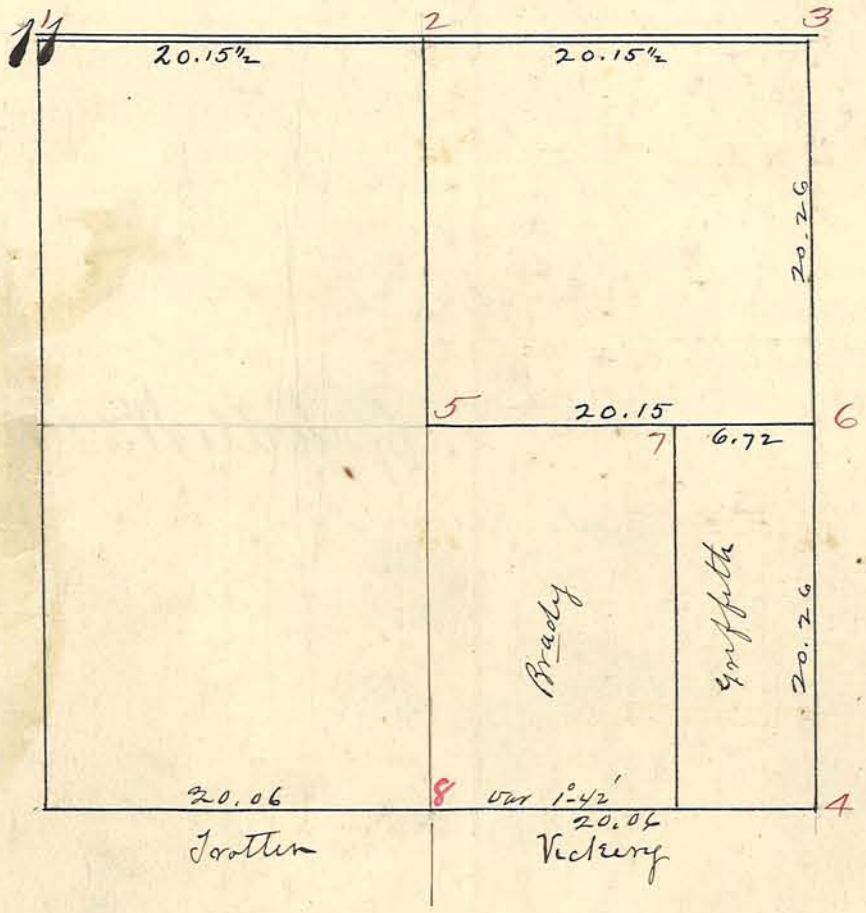

Corners

1 Stone set
B. Walnut 24 N 5°E 157½
2. " set
W. Cherry 24 N 5°E 65
3 " found
B. Walnut 22 S 31½°E 35¼
4 " found
5 " set
no available witness
6 " "
" " " "
7 " " " " "

Plat of a survey made at the request of M. E. Ray of Parts sections Eleven (11) Twelve (12) Thirteen (13) and Fourteen (14) Township Twenty One (21) North Range Five (5) West legal notice having been given all interested parties. Survey finished July 13th 1892

Tom Cory Co. Sur.
per H. J. Cory Dep.

Corners within & along the line of the N.E.¼ Sec 14 Set aside by a Reservoy - See page 106 - also corners numbered 7 & 8 - Set aside &

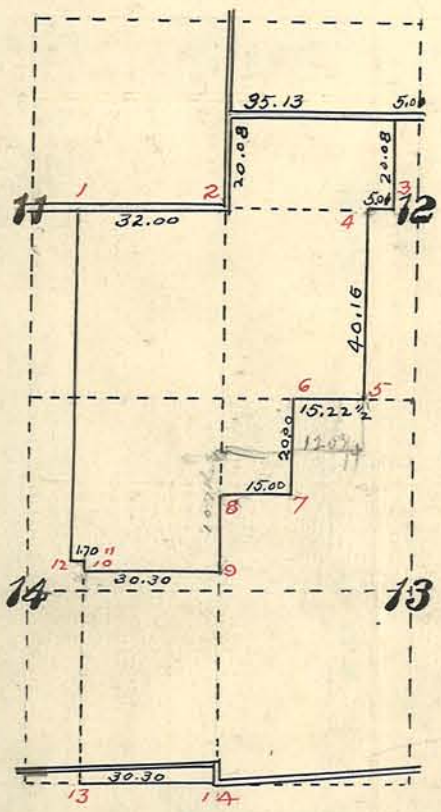

Corners:

1, 2, 13, & 14 found

3, 4, 5, 6, 7, 8, 9, 10, 11, & 12 Set no available witness

Plat of a survey made at the instance of Gapen Heirs of part of North-west Quarter of Section 7, Township 21, Range 3, West. Surveyed October 19, 1892.

Tom Cory, County Surveyor.
By Melville W. Miller, Dep.

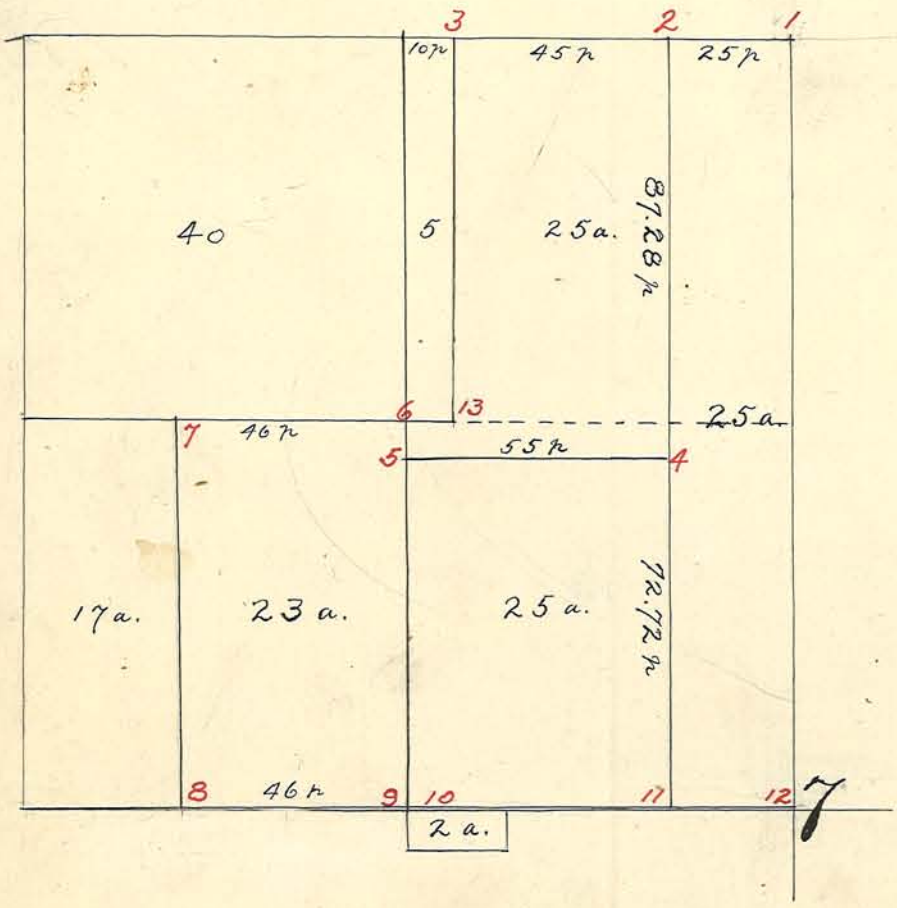

Corners:

1, 6, 9, 12, 13 found.

2, 3, 4, 5, 7, 8, 10, 11, set.

I hereby constitute and appoint Thomas J. Bell of Tippecanoe County State of Indiana to be my true and lawful deputy, to the office of Surveyor of said ~~County~~ of Tippecanoe, to the extent as provided for in the Statute of the said State of Indiana.

In witness whereof, I have hereunto set my hand and official seal at my office in La Fayette, Indiana, this 16th day of April, 1903

O. N. Benson
County Surveyor

The State of Ind }
County of Tippecanoe } ss:

I do solemnly swear that I will ~~support~~ the Constitution of the State of Indiana and the Constitution of the United States, and that I will faithfully and impartially discharge the duties of deputy surveyor of said county according to the best of my ability, so help me God.

Thos. J. Bell

Subscribed and sworn to before me this 16th day of ~~April~~ A. D. 1903.

O. N. Benson
County Surveyor

SURVEYOR'S SEAL TIPPECANOE COUNTY IND.

I hereby constitute and appoint Philemon C. Vawter of Tippecanoe County, State of Indiana, to be my true and lawful deputy to the office of Surveyor of said County of Tippecanoe, to the extent as provided for in the Statutes of the said State of Indiana.

In Witness Whereof, I have hereunto set my hand and official seal at my office in Lafayette, Indiana, this 18th day of November, 1892.

John W. Fewell
Surveyor Tippecanoe County.

The State of Indiana, }
County of Tippecanoe, } ss:

I do solemnly swear that I will support the Constitution of the State of Indiana and the Constitution of the United States and that I will faithfully and impartially discharge the duties of Deputy Surveyor of said County, according to the best of my ability; So Help me God.

Philemon C. Vawter

Subscribed and sworn to before me this 18th day of November, A.D. 1892.

John W. Fewell
County Surveyor.

Plat of Survey made at the instance of J. G. Travis for the purpose of locating & marking the line between his lands & the lands belonging to the Estate of John Emmerson deceased in the South East Quarter of Section Twenty five (25) and the North East fractional Quarter of Section Thirty six (36) in Township Twenty three (23) North, Range Five (5) West. Nov 22-1892

John W. Powell C. S.

per O. C. Austin Dep.



Plat of Survey made at the instance of A. G. Meeker after Ten Days Notice to Wm. Groves for the purpose of establishing the East line of Ten Acres off of the West side of the West half of the North West Quarter of Section Twenty five (25) in Township Twenty four (24) North, Range Five West. The Stone at the North West Corner of Sec. 25 being uncertain as to Correctness having once been removed & no corner being found at the West 1/4 mile I ran the line from the South West Corner North finding a Stone at 20 chains & projecting the line thence North 60 chains to N. W. Corner - Then set corners & Marked the line 2.50 chains from Sec line as shown on Plat. Elmer Brown & A. G. Taylor Chainmen - Stephen Osborn flagman - Dec. 5-1892 - John W. Fewell C.S.

Ben P. G. Vawter Deputy



Corners

1. Stone - forked cherry 12 in at base S. 21 3/4 E. 66½ l.

2 " " S. Walnut 24 " " " S 39½ E 98

Plat of Survey & subdivision of the North End of the East half of the South East Quarter of Section Five (5) in Town Twenty two (22) North, Range Four (4) West, being the Residue of Said half Quarter after taking Forty one acres off of the South End thereof, for Survey of which See Record "C" page 127 - In the subdivision of the residue the North part was to take Twenty acres & the South part Nineteen with the loss or gain divided and the Survey was so Made. Done at the Instance of Matthew Vollmer, Lewis Kimmell consenting.

Dec. 19 - 1892 John W. Fewell C.S.

Per P.C. Fawler Dept.



Corners.

1 Stone buried in Road -
Br. Oak Stump 24 S 55¾ W 81⅔ former Survey

2 " W. Oak " 36 S 86 W 24 " "

3 " W. Oak 36 N 19½ E 27 " "
Stone for Lands West - South 54

4 W. Oak 18 N 74 E 69 Mark found " "
Stone West on line 32¼

5 Corner in Road
Stone "W" West on line 30¼

6 Post Stone for Lands West - South 1

Plat of Survey made at the Instance of Marion Pierce for the purpose of Establishing the North half mile corner of Section Twenty two (22) Town Twenty one (21) North. Range Three (3) West and the line running South therefrom. It will be seen by reference to Record B. page 122 that in 1860 said half mile Corner was found located by a Stake in a Marsh - & by by reference to Record C page 197 that in 1875 that it was also so found Located & at that time the North West Corner of the Section & the Corner Equi distant between the said North West Corner & said North half mile were Established. From those corners by measurement & tracing the line I at this time relocated said North half mile Corner. Francis M. Stingley & Wm. Hudson present & participating & acting as Chainmen - Marion Pierce flagman.

Dec. 23-1892 -

John W. Fewell C.S.
per P.C. Vawter Dep.



Corners,

1 Stone - Stone "W" North 30

2 " found located

It was said that at Corner No. 1 - parties interested therein had planted a Stone in the Marsh beside the old Corner Stake above refered to & deep down below the grade & gravel of the road I found a Stone bearing S50°W of the Corner as now Established distant therefrom 1½ links.

Plat of Survey made at the Instance of Fred. W. Ward in the South West Quarter of Section Seventeen (17) Town Twenty three (23) North, Range Five (5) West for the purpose of establishing the West line of the North East Quarter of said Quarter Section. W. H. Kerker present, consenting + assisting.

John Baes Jr. & George H. Kerker Chainmen - F. W. Ward Flagman -

Jan 3 - 1893 -

John W. Fewell C.S.

per P. C. Vawter Dep.

May 28 - 1895 - Made Survey at the Instance of Joseph Wolf Locating corners 5 + 6 - Interested parties present + consenting except John Weaver C.O. Blackburn + Jacob Booser Chainmen + P. C. Vawter Dep. C.S. -

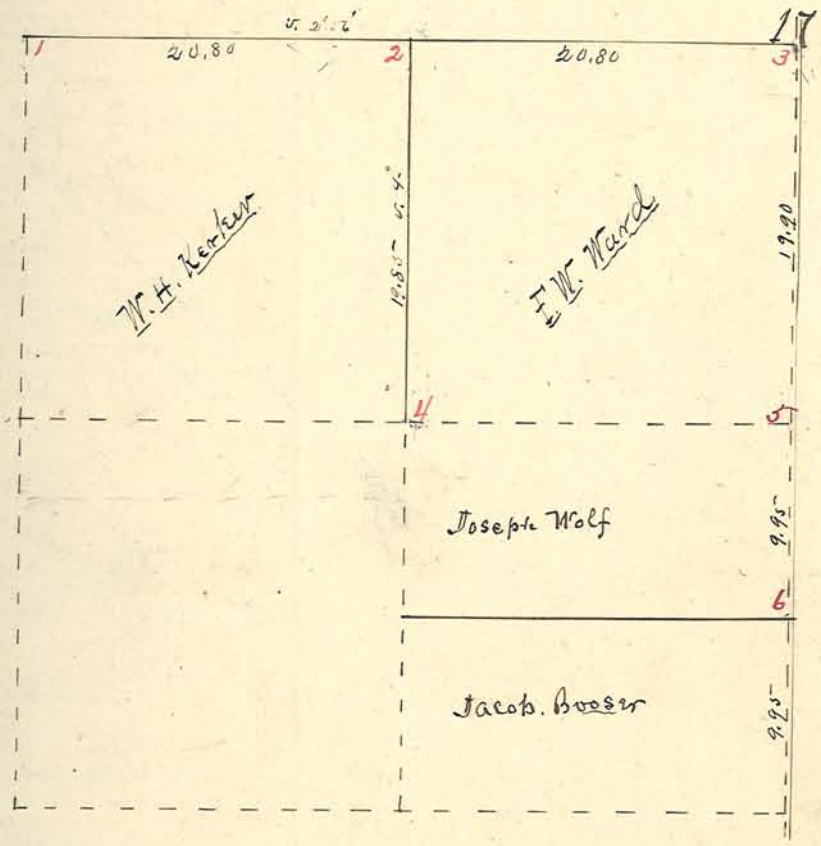

Corners.

1 - Stake - Originals found Standing

2 " Hickory 7 S 3¼ W 90

3 Brick Bats - W. Oak 12 S 39 W 46½ - Relocated - Neither Witness or Stone found.

4 Stake Red Oak 30 N 33½ W 42 Timmons 1851

5. Stone W. Oak 14 S 84½ E 28¾
R. Oak 21 S 54 W 74½

6 " W. Oak 5 N 59½ W 17
Do 14 S 59½ E 42⅔

Plat of Survey made at the Instance of John D. Deardoff, after notice as provided by Statute to Samuel L. Deardoff, in the North West Quarter of Section Eleven (11) in Town Twenty two (22) North Range Five (5) West. George W. Dutton & Charles H. Goldey Chainmen.

Surveyed Jan. 12th 1893 - John W. Fewell C.S.
for P. C. Barton Dep.

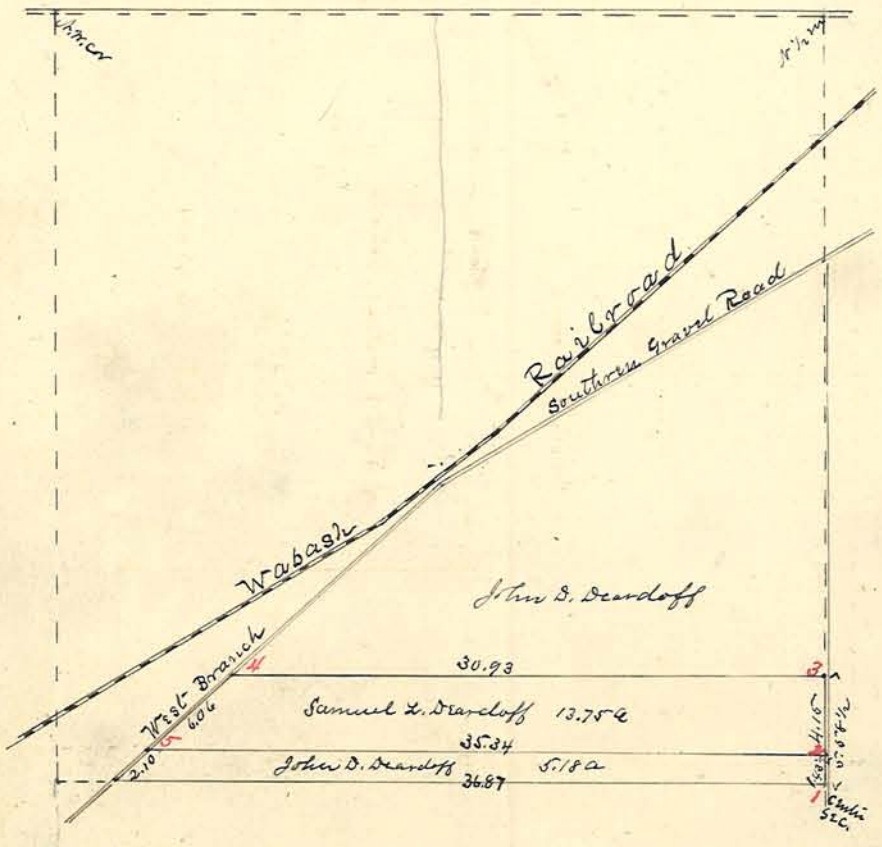

1.435
62
8710
8610
88.91

Corners.

1 centre Section - Stone found Located

2 Iron Stake - Stone by Corr North 2½

3 " " " " " " 6

4 In Gravel Road - Stone East on line 62½ = N.E. from this Stone - a Stone by Corr 19 links Distant
Iron Stake under Stone along fence

5 " " " Stone East on line 65 = N.E. from this Stone along fence Stone by Corr 14½ links Distant

Plat of Survey made at the Instance of Robert E. & Francis Acheson in the West half of the East half of Section Twenty (20) Township Twenty Two (22) North Range Five (5) West - J. C. Whitehead & John Siersma present & participating & C. F. Whitehead & R. E. Acheson Chainmen - John Laydon flagman -

March 15 - 1893 - John W. Fewell C.S.
P. C. Vawter Depty



Corners.

1 Stone -
Hickory 20 N 1 E 34½ Original
Black Oak 30 S 58½ W 62 - 1863

2 " Stone "W" North 39½

3 " Stone "W" West 38½

4 " Elm 18 N 87½ W 27½
Coffee Nut 12 S 58 E 4½

Plat of Survey made at the instance of John Layden, Job Osborn & others in the East half of the North East Quarter of Section Thirty (30) in Town Twenty-two (22) North, Range Five (5) West. Job Osborn & J. F. Acheson Chainmen - John Layman Flagman.

March 16th 1893 - John W. Fewell C.S.

Per. P. C. Vandeo Depty

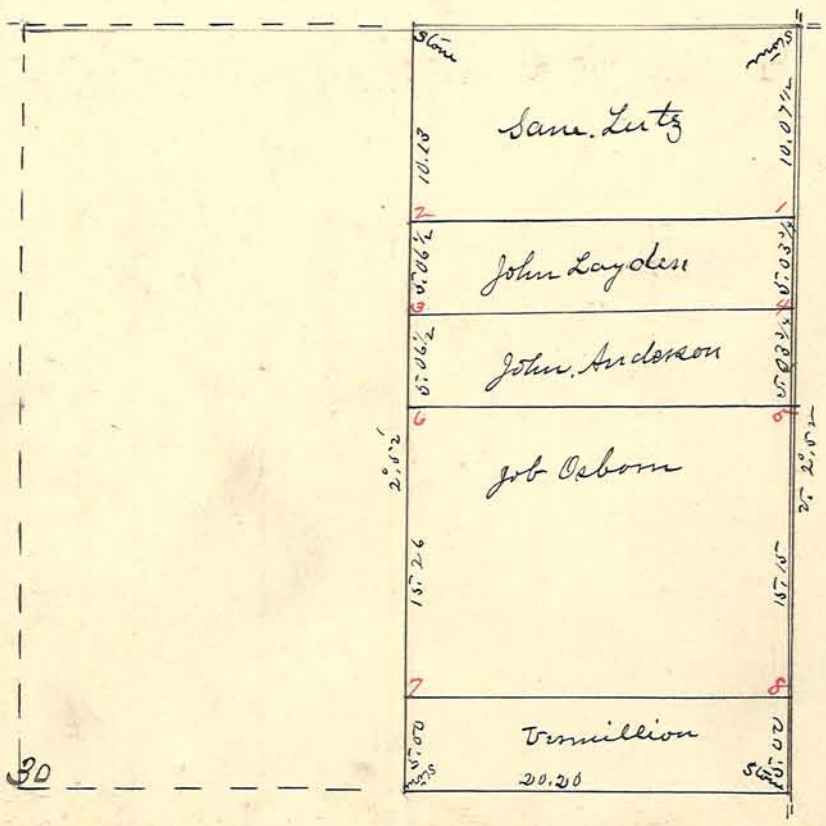

Corners

1 Stone - Red Oak 18 S 80¾ W 45½

2 " W. oak 45 N 44¾ E 80½

3 " Hickory 24 S 71½ E 40⅓

4 " Hickory 30 N 27 W 64

5 " R. Oak 16 S 55 W 54½
B. Walnut 12 N 56½ W 65

6 " Hickory 18 S 78 E 19½
Elm 18 S 69 E 59

7 " Hickory 24 N 71½ E 34½

8 " Elm 12 S 88 E 45¾

Stones found located at corners of Tract

Plat of Survey made at the instance of the parties whose names appear on the Plat subdividing the North East Quarter of Section Twenty five (25) in Town Twenty four (24) North, Range Five (5) West. Elmer Brown + A. C. Taylor Claimants.

March 17th 1893 John W. Fewell C.S.
Rev P. C. Vawter Deputy



Corners

1 Stone - B. Walnut 10 N 79½ W 201½

2 " - Elm 18 N 52½ W 76½

3 " Stone "W" South 30¼

4 " Stone "W" South 38

5 " Haw 14 N 28½ E 47¾

6 " Osage 6 South 183

7 " No witness

8 " Large Rock "W" North 9½

9 " No witness

The Other Corner Stones found located

Plat of Survey made at the Instance of James C. Calhoun in the South East Quarter of Section Thirty four (34) in Town Twenty ~~four~~ (24) North, Range Five (5) West - John H. Paulin present & participating.

Elmer Sense & W. J. Balkema Chainmen - Samuel Calhoun flagman.

March 20th 1893 - John W. Fewell C.S.

Per P. C. Vawter Depty

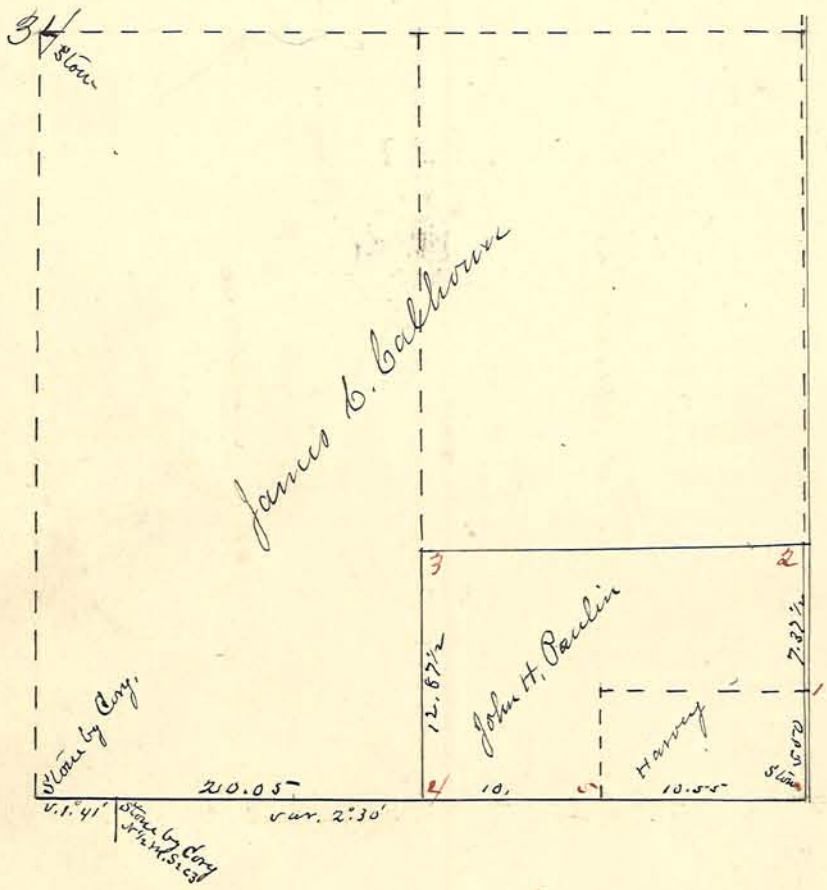

Corners.

1 - Stone - Norway Spruce 6 N 67¾ E 27

2 " White Oak 12 S 74½ W 57¾

3 " No Witness

4 " B. Walnut 5 N 82 W 42½

5 " found 4 links south of line

Plat of Survey made at the Instance of John Seirsema in the South West Quarter of Section Eight (8) Township Twenty two (22) North, Range Five (5) West Fred. Murdock & Job Osborn Agent Notified of Survey but not present.

John Seirsema & Wm. Seirsema Chainmen.

Mch-22-1893-John W. Fewell C.S.

Per P. C. Vawter Depty



Corners,

1 - found stone under gravel.
Set stone on Top of stone found
Stone "W" N 38¾ E 41

2 - found stone under gravel
Stone placed on Top of stone found
Stone "W" North 30⅓

3 - Stone - Cherry 7 S 88½ W 84½

4 - " Cherry 3 S 87½ E 77¾

Plat of Survey made at the Instance of Geo. W. Sheets in the W ½ North East Quarter of Section 12 & in the W ½ South East Quarter of Section 1 in Township Twenty four (24) North, Range Five (5) West, Harvey Anson present & Consenting.

Geo. W. Sheets & Harvey Anson Chainmen - Thos. Oliver flagman & John W. Fewell C. S.

Mch. 24-1893

Rev P. C. Vawter Deptg

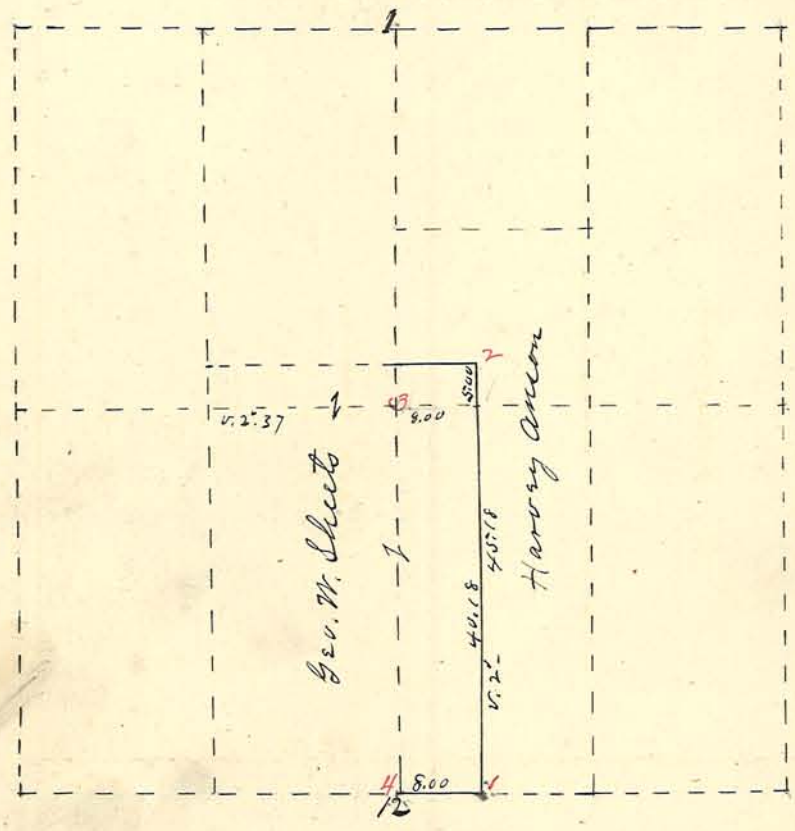

Corners

1 - Stake - Stone "W" North on line 30⅓

2 Stone B. Walnut 20 S 10 E 50¼

3 ½ mile corner Stone No Witness

4 Stone found - located by Snoddy

Plat of Survey made at the Instance of Barney Caine in the South East Quarter of Section Two (2) in Township Twenty four (24) North Range Six (6) West for the purpose of fixing the line between the Lands of Mary Caine & Mrs. Gallagher in Said Quarter. The only purpose being to fix the dividing line the North & South lines of Said Quarter adjoining other parties were not re-run but taken as found. John W. Fewell C.S.
Joseph Powers & Thos. P. Kennedy Chm. Mch. 28-1893 Rev. O. C. Vawter Deputy

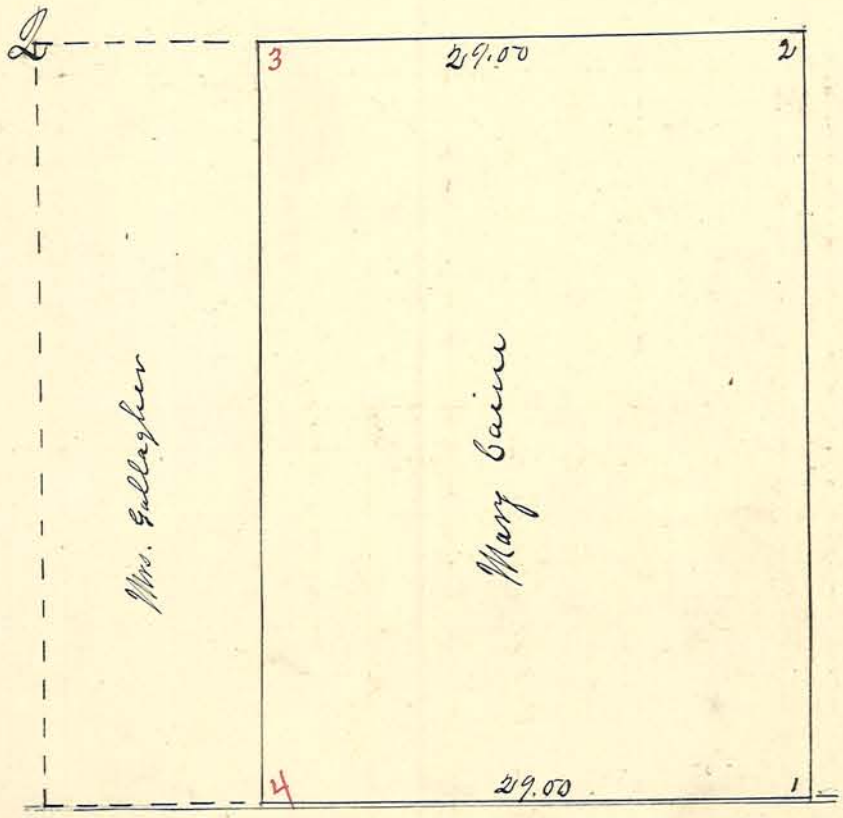

Corners

1 & 2 Stones found located

3 Stone Set. to Witness

4 Corner in Road
Stone "W" North

Plat of Survey made for Charles H. Henderson et. al. in the South West Quarter of Section Thirty (30) in Township Twenty four (24) North, Range Four (4) West.

A. C. Taylor & Ben. Pierce Chainmen - C. H. Henderson Flagman. John W. Fewell C. S.

Mch. 30 - 1893

Rev. P. C. Vawter Deptg

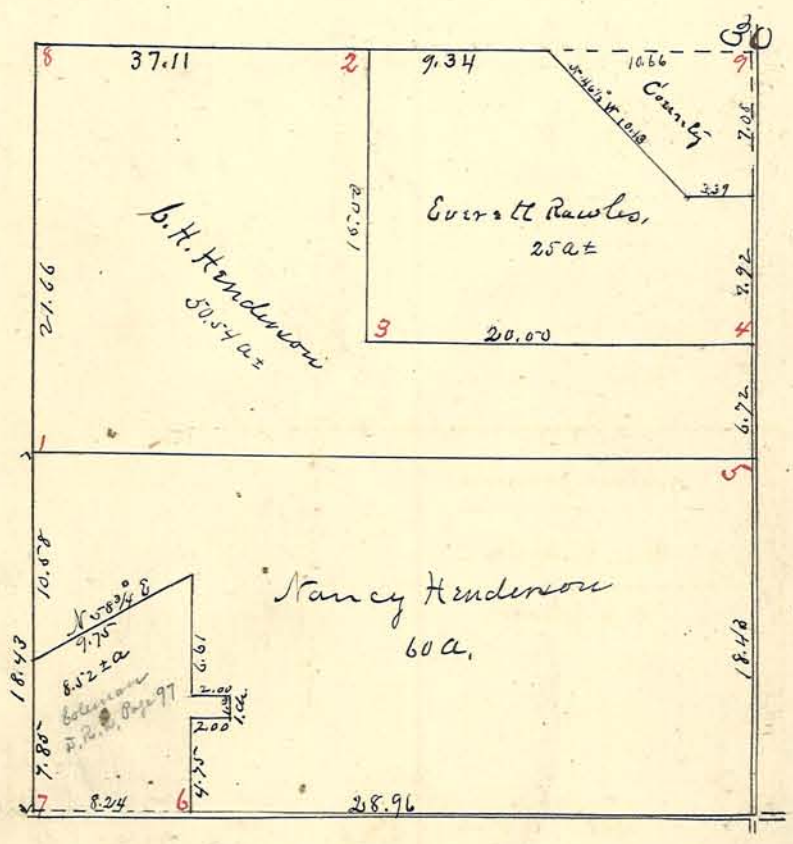

Corners.

1 - Stone - No Tree

2 " " "

3 " B. Walnut 18 N 17° W 6½

4 " Stone "W." West 38
Red Oak 24 S 43½ E 71

5 Stone "W" West 38

6 " Stone "W" North 24¼

7. 8 & 9 - Stones found Located

Plat of Survey made at the Instance of N. R. Johnson & for himself and Wm. E. Brown & Robert Johnson in the North West Quarter of Section Four (4) Town Twenty One (21) North Range Three (3) West for the purpose of restoring & marking certain lines as run by Ezekiel Timmons in the partition of the Johnson Estate - N. R. Johnson & W. E. Brown Chainmen; E. R. Johnson Flagman

April 4th 1893 - John W. Fewell C.S.

Per P. C. Vawter Depty

Aug. 27-1896 Raw line for Road as shown on Plat below for Trustee of Lawrence Township and set corner Number 9 for Joseph Johnson P. C. Vawter Dep. C.S.

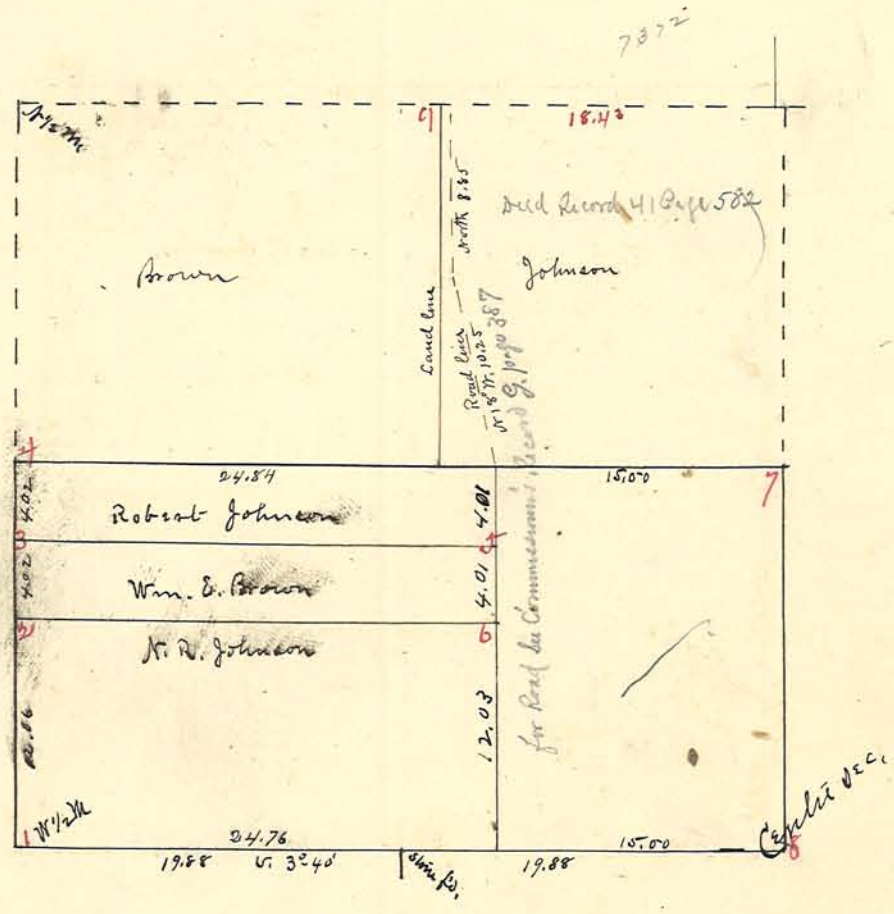

39.84
18.43
21.41
8.5.64
7.3.72
15.4.36

24.84
9.9.36

Corners:

1 Stone with bats & crockery under it - In SW cor Johnson's yard
Pine 10 N 16° W 23⅓

2 " B. Walnut 18 S 53 W 35

3 " B. Walnut 9 N ½ W 60½

4 " B. Walnut 12 N 20¼ E 41

5 " Rock "W" S 7½ W 74

6 " Hickory 20 S 58° W 64

7 & 8 Stones found - Located in former Surveys.

9 Stone Hickory 12 S 40 E 67½ Aug 27-1896

39.60
33

Plat of Survey for John M. Cason and Fredric Wintermeyer in the West half of the North West Quarter of Section Twelve (12) Town Twenty three (23) North, Range Five (5) West.

John M. Cason & Fredric Wintermeyer Chainmen, J. M. Erwin Flagman -

April 6th 1893 John W. Fewell C.S.

P. C. Vawter Deputy

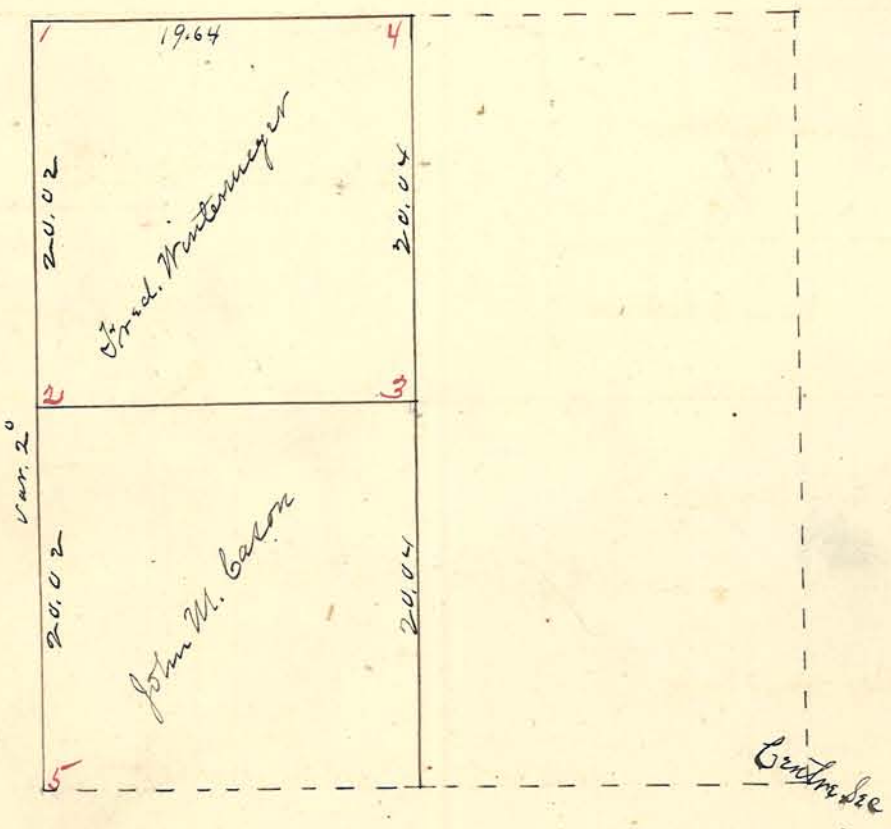

Corners.

1 Stone set where old stake was found
N. Oak 24 S 72 W 15 1/2

2 " No witness

3 " Rock "N" S 44 W 120

4 + 5 Stones found -

Plat of Survey in Subdivision of the Lands belonging to the Heirs of Israel Daugherty deceased in Section Twenty Eight (28) Township Twenty One (21) North, Range Three (3) being the South half of the North West Quarter, the North half of the South West Quarter and the South West Quarter of the North East Quarter of said Section. For proceedings in partition See Final Record Superior Court Number 18 page 255. Geo. Shaffer & Jesse Fesler Chainmen Newton H. Bartholomew Flagman - Surveyed April 13+14 - 1893 - John W. Fewell C.S.

Per P. C. Vawter Deputy

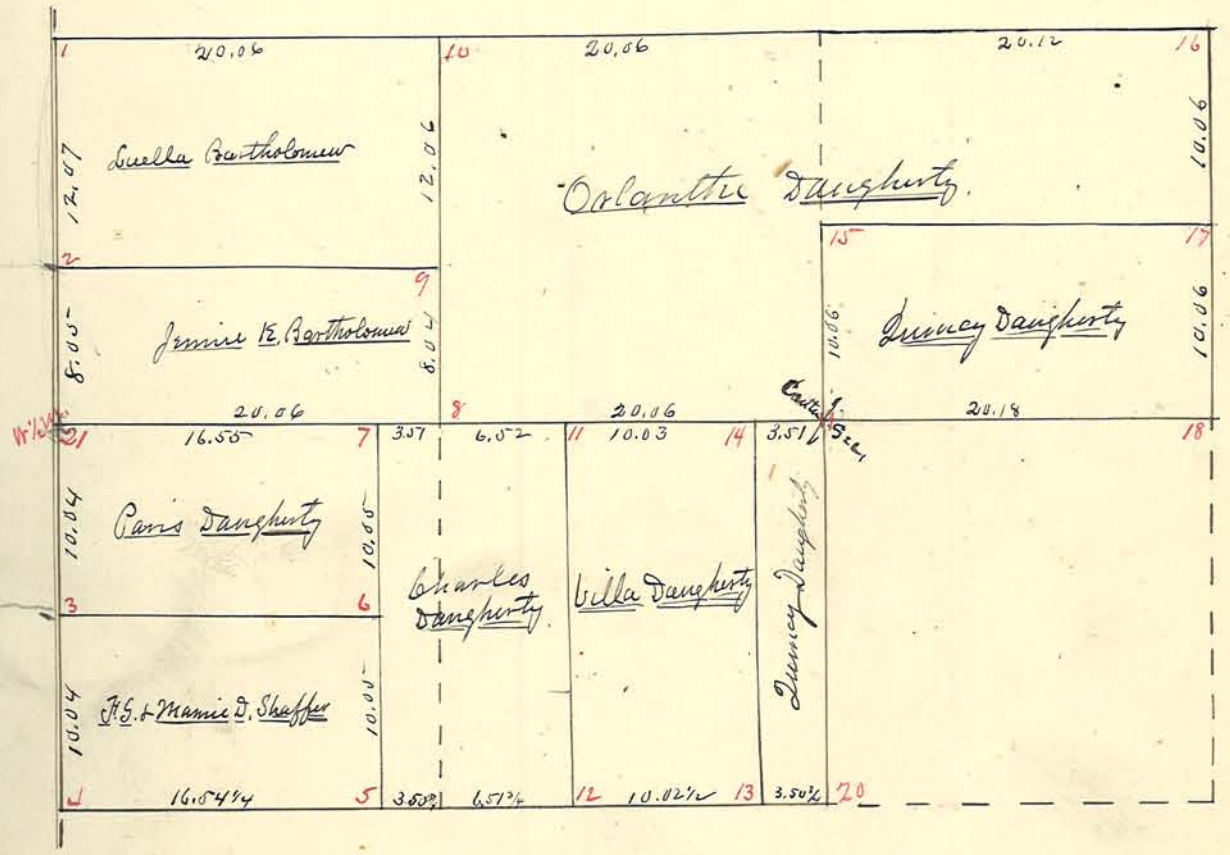

Corners,

1. Corner in East Edge Gravel
Stone "W" East 33⅓

2 Corner in East Edge Gravel
Stone "W" East 33⅓

3 Corner in East Edge Gravel
Stone "W" East 33⅓

4 Corner near East side Gravel
Stone "W" East 33⅓

5 Stone W. Oak 33 S 37¾ E 46¾

6. 7. 9. 11. 12. 13 - 14. 15. 17. 18 Stones - No Witnesses

8 Stone, Hickory 16 S 75¾ E 72¾

10 " W. Oak 18 N 89 W 61¼

16 " Bl. Oak 12 S 14 W 76¾

19 + 20 - Stones fd. Record "C" page 4.23

21 - Stone found under Gravel in grade - placed stone on top (+ stake by the side)
Hickory 20 S 57 W 79½

Plat of Survey in Subdivision of the Lands belonging to the Heirs of Israel Dougherty deceased in Section Thirty two (32) Township Twenty One (21) North, Range Three (3) West, being the North half of the North West Quarter of the North West Quarter of said Section. For Survey of said half quarter, quarter See Record "B" page, 190. For Survey of the other of the Dougherty Estate See page 89. Geo. Shaffer & Jesse Kesler Chainmen. Newton H Bartholomew Flagman.

John W. Fewell C.S.

Per. P. C. Carter Deputy



Corners

1, 6, 7, 9, 11, 12 Stones

2 - Stone "W" South 30 1/3

3 Stone "W" South 30 1/0

4 Stone "W" South 30 1/0
Bl. Oak 14 S 23 E 22

5 Stone "W" South 30 1/3

8 Stone W. Oak 24 N 50 W 44 1/2

10 " W. Oak 33 N 3 1/4 E 111

Plat of Survey made at the instance of Wm. Talbert for the purpose of marking a line through the "East half of the West half & the East half" of the South East Quarter of Section Thirty (30) and that part of the West half of the South West Quarter of Section Twenty Nine (29) lying West of the Gravel Road, in Town Twenty two (22) North Range Four (4) West - Said line being 6.95 Rods or 1.73¾ Chains South of the East & West centre or dividing line of said Tracts - April 26-1893.

John W. Fewell C.S.
Per P. C. Cawter

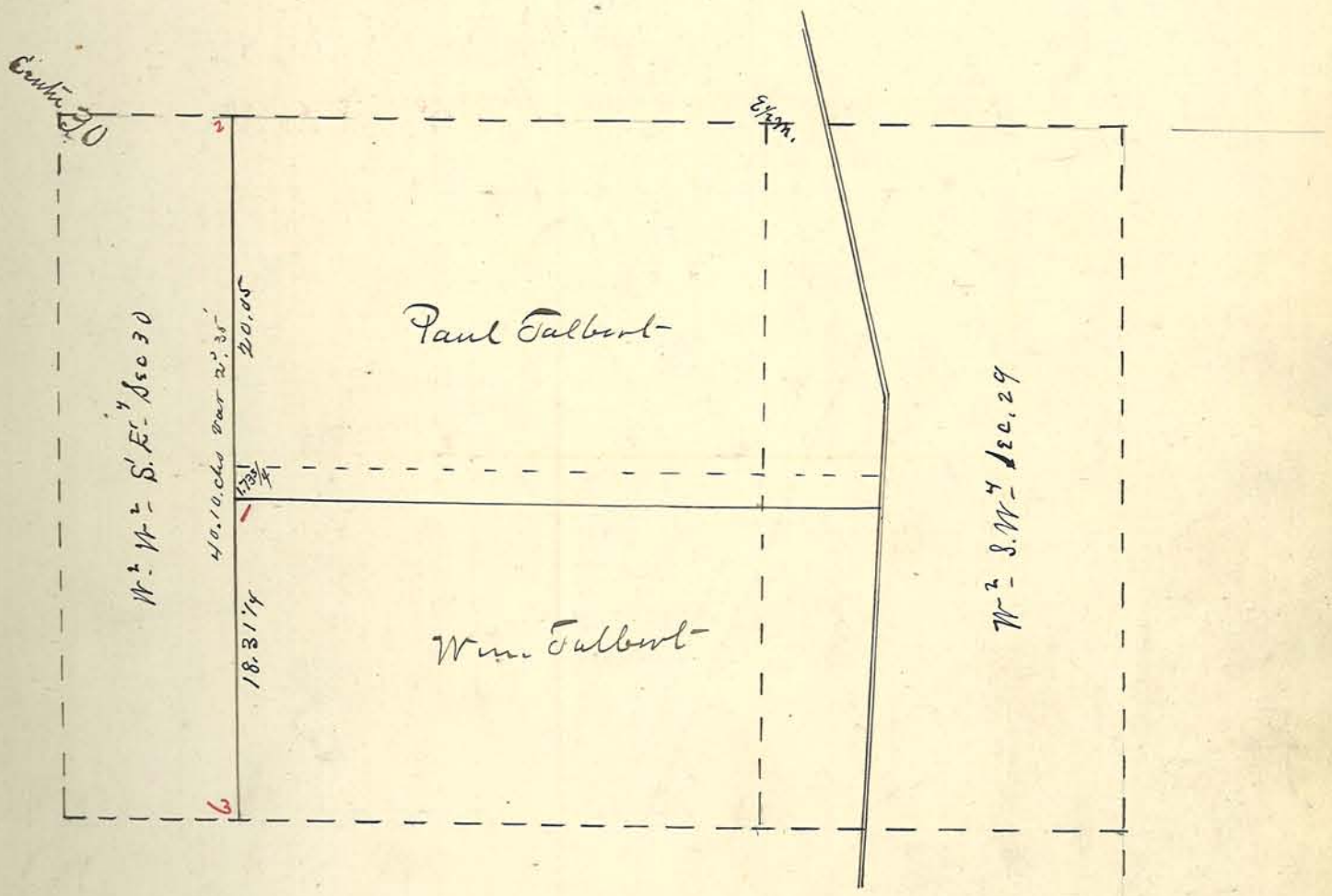

Corners -

1. Stone. B. Walnut 30 S.87½ W 92¼

2 + 3. Stones by former surveys

Plat of Survey of Lots Twenty one (21) Twenty Two (22) Twenty three (23) and Twenty four (24) of Rochester's Out Lots in the East half of the East half of Section Thirty-one (31) Town Twenty three (23) North Range Four West, said Lots belonging to Mary McClonghlin. I found a surplus in measurement from the South East Corner of Lot 21 which is the South East Corner of the Section to Scott Lane which surplus I divided.

Geo. Starich & Wm. McClonghlin Chm. May 5th 1893 - John W. Fewell C.S.

Per P. C. Vawter Deputy

July 2, 1896:
Made survey of lots 14, 15, 16, 17, 18, 19 and 20, of Rochester's Sub. Div. of Out Lots for V. T. M. Rice, all parties interested consenting by written waiver of notice.
John W. Fewell, C.S.
By M. W. Miller, Deptg.

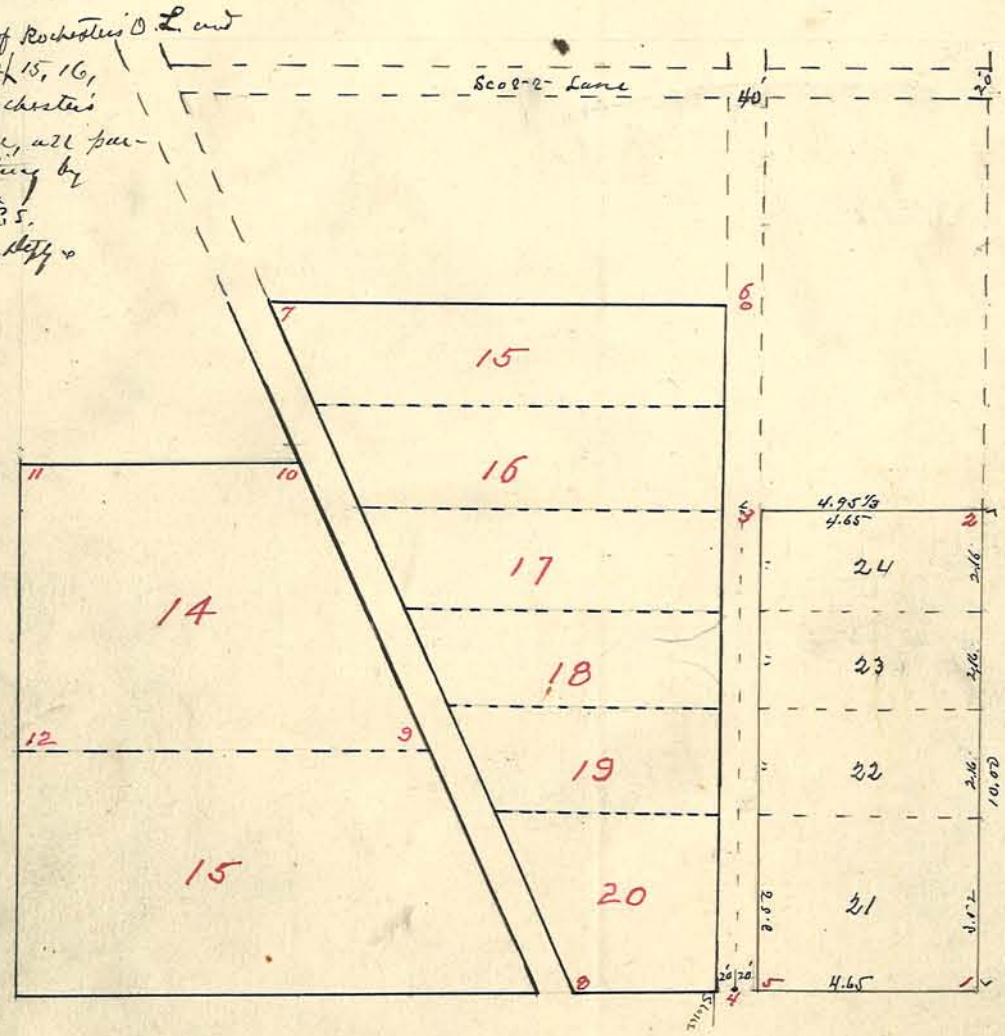

1896.

Corners: 6 Set stone center of Lane.
Oak 12 N. 89 W 53 1/3.
Hick 12 N. 34 1/3 W 37 1/3.

7 Stake.

8 Stone SW Cor Lot 20.
Wit: stone deeply imbedded in road - N. 71 1/3 W 19 2/3.

9 Brick Bat marked "X"

10 Do

12 Do Wit: stone S. 5 ft 10 inch.

11 Stone found located.

Corners.

1 - S. E. Cor. Sec - Stone found located

2 - Stone W. Oak 15 South 93

3 " Set in Centre "Lane" instead of cor. Lot
Hickory 12 N 89 1/2 E 137

4 " Set in centre Lane
Stone for Sec. South West 31 1/3

5 - S. W. Cor. Lot - Stone "W" North 30 1/3

1916
Reran the line between 3 & 4 found the length to be 669.17
found both stones. H. F. Kessener C.S.
Work done for McClaughlin.

Plat of Survey Made at the Instance of Joseph Smith in the West half of Section Thirty (30) Township Twenty Two (22) North, Range Five (5) West. Wm. Howe, A.J. Ray, Geo. Cheeseman & James Wallace present and participating in Said Survey - A.J. Ray & Joseph Smith Chainmen - J.E. Smith flagman - Wm. Howe Marker.

May - 15 - 1893 - John W. Fewell C.S.

Per B.C. Vawter Deptg

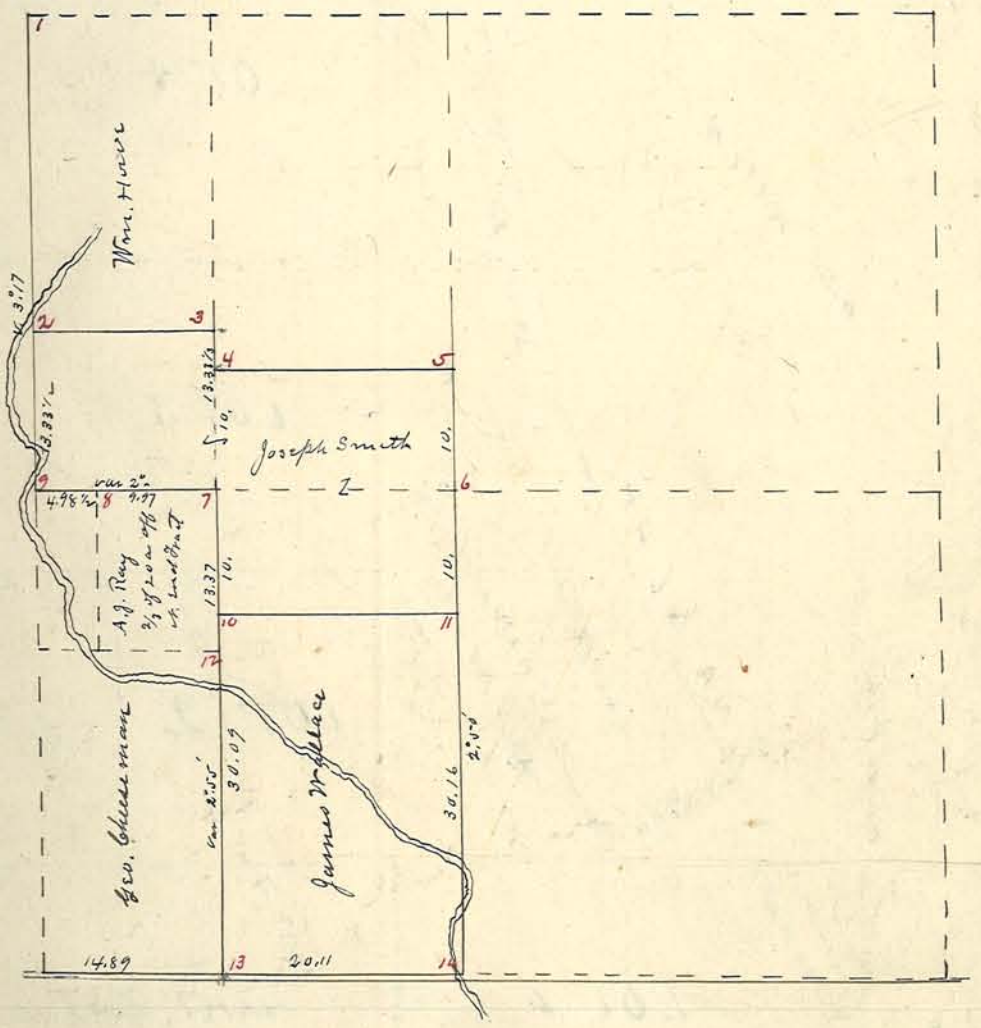

Corners.

1, 4, 5, 6, 7, 9 Stones former surveys

2 - Stone - W. Oak 7 N 81½ E 21½

3 " Stone South 333⅓

8 " Stone West 498½

10 " Rock "W" S 43½ E 3½

11 " Sugar 8 S 68½ E 11¼

12 " { Ash 10 S 77 W 40½
W. Oak 8 S 61¾ E 20½

13 " Br. Oak 30 N 70 E 96¼

14 Stake - Sycamore (stump) N 85 W 38 orig.

Plat of survey made at the Instance of the Louisville New Albany & Chicago Rail Road Co, and the Belt Ry and Land Improvement Co, May 13 1893.

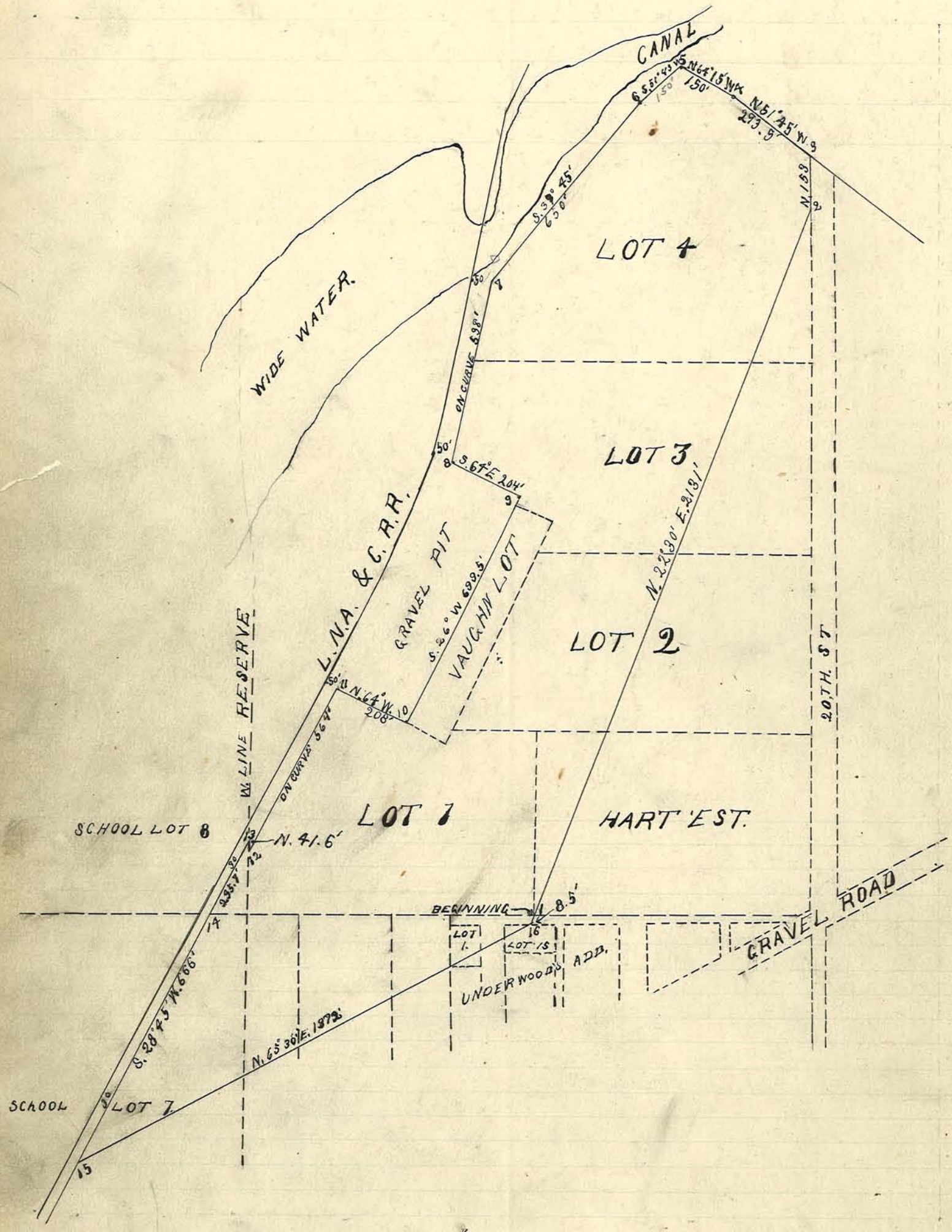

Plat of Survey made at the Instance of Wm H Calkins of a Ten acre Tract by him Conveyed to Anna C. Davis in the West half of the South East Quarter of Section Eighteen (18) Township Twenty three (23) North, Range Four (4) West. W.H. Calkins & Charles A. Davis Chainmen. May 18 - 1893. John W. Fewell C.S.

Per P.C. Vaudler Deputy

Aug. 3rd 1896 - Made Measurement for Calkins & Davis of the Ground lying between the Anna C. Davis 10 acre Tract and Calkin's Second Addition to West La Fayette: as shown on Plat below. P.C. Vaudler Dep. C.S.

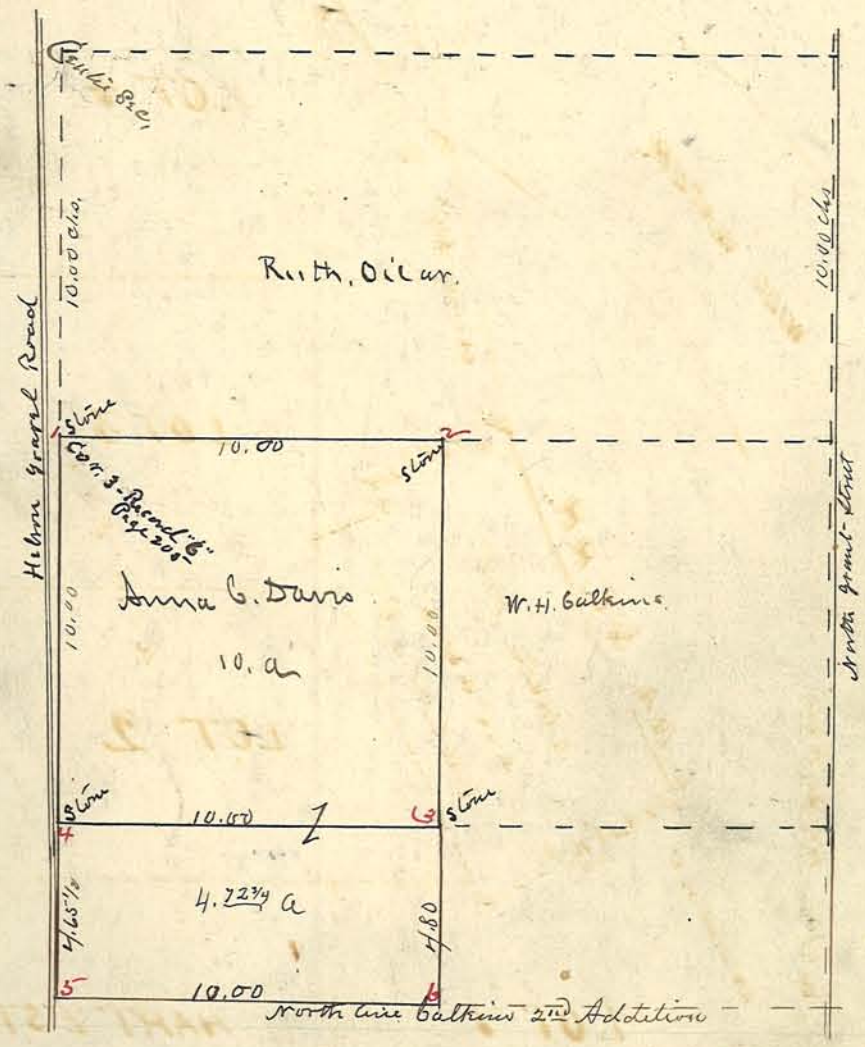

Corners.

1 - Stone - Cor. 3, Record "C" Page 205 Beginning Point of survey

2 & 3 Stones Set - No Witnesses

4 - Stone - Stone - Cor. 6, Record "C" page 205 North 4.99 Chs.

5 - Post in Road Ditch - line between two Elms Elm 24 S 70 E 8¼

6 Stake no Witness,

Plat of Survey in Outline of the Grounds of the Wheeler Grove Burial Association Tippecanoe County Indiana located in the North East Quarter of the South East Quarter of Section Twenty Seven (27) Township Twenty one (21) North Range Six (6) West - the North East Corner of said Grounds being 32½ Rods West + 57 Rods South of the North East Corner of said Quarter, Quarter Originally the beginning was but 56 Rods South + ran thence South 12 Rods, but the Association Conveyed to J. L. C. Wheeler one Rod in Width on the North + J. L. C. Wheeler + wife Conveyed to the Association three Rods wide on the South making the grounds as Conveyed 14 Rods North + South, but by Measure I found an excess between the Stones of 3 Links making the Grounds 14 + 12/100 Long v

For Deed of Commissioners to the Wheeler Grove Burial Association See Deed Record 91 pages 498 + 9
" " " J. L. C. Wheeler + wife " " " " " " 91 " 513
" " " Wheeler Grove Burial association to J. L. C. Wheeler " " " 91 " 514

May 19-1893 - Jno W. Fewell C.S.
Rev. P. C. Fowler Deputy.

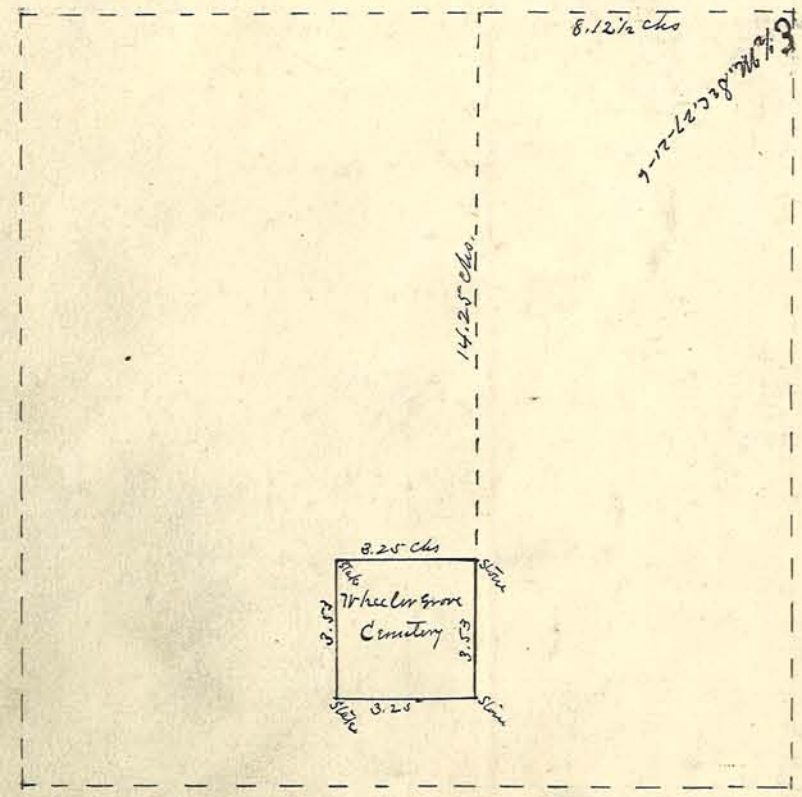

Plat of Survey made for Margaret Layman after ten Days Notice to Lydia Motsinger of a part of Lot Number Six (6) in Julia A. Carr's Addition to Montmorency in Section Six (6) Town Twenty three (23) North, Range Five (5) West. Mrs Layman's Deed Called for 109 feet on the East line of her Grounds but as that distance would throw the South line out of position + into the buildings on the reserved grounds, I judged it an Error + ran the South line parallel with the South line of the Lot making the East line as shown on Plat - May 26 - 1893

John W. Fewell C. S.

Per P. C. Vawter Deptey

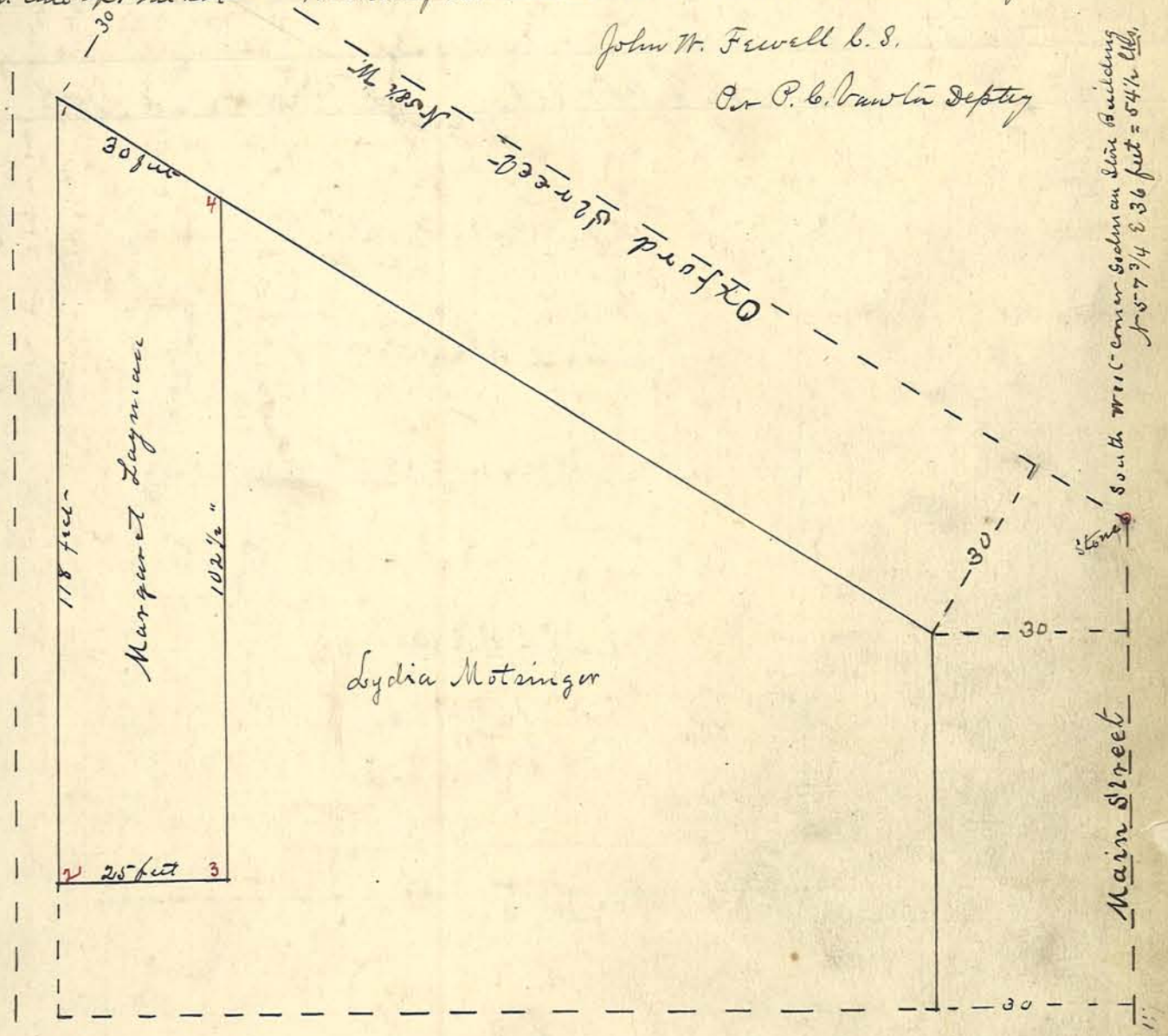

Corners

1 + 2 - Stakes

3 Iron Rod about 2½ feet Long

4 " " " 1 " "
Centre Iron fence post N 58½ W 6 inches

Plat of Survey of One hundred & three acres off of the South Side of that part of the South East Quarter of Section Eighteen (18) Town Twenty two (22) North Range Four (4) West lying West of the middle of the Southern (Romney) Gravel Road - Parties in interest represented by their Husbands x

August Johnson & Lou, Hampton Chairmen - May 29-1893 John W. Fewell C.S.

Nov. 9-1893 - By agreement of parties the North line of the 103 acre Tract was moved North so as to make 104.20 acres & corners set accordingly see numbers 5 & 6 on Plat - Change 30 links North - P.C. Vawter D.S. } Per P.C. Vawter Dept.

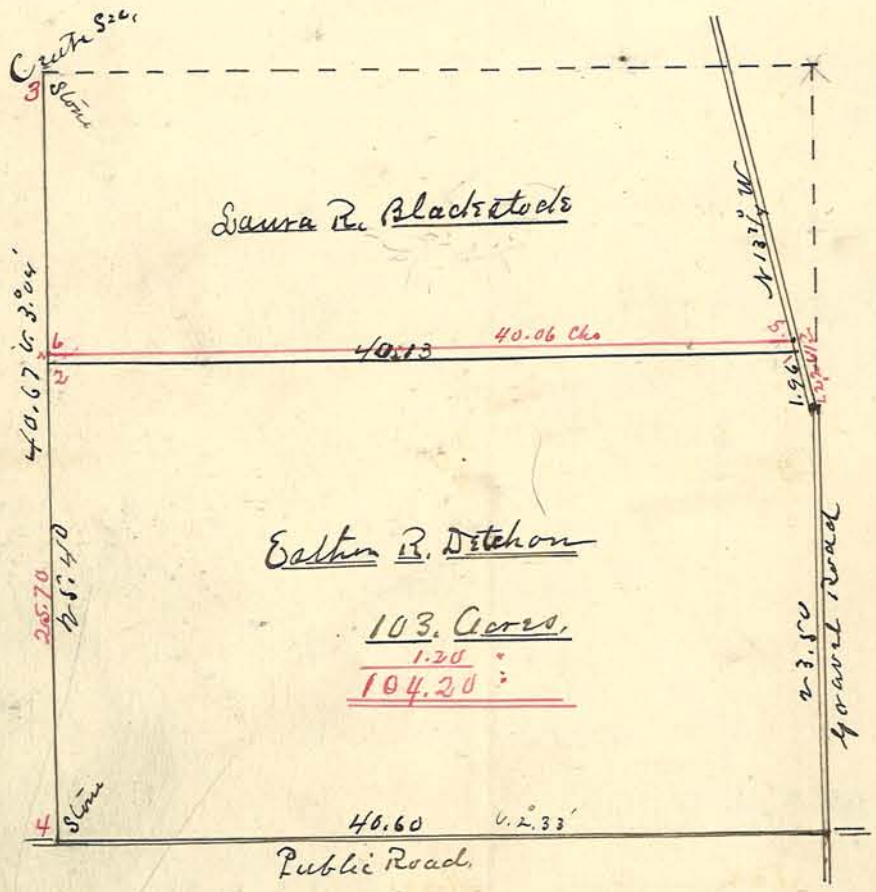

1 about middle of Road
Stone "W" West on line 38

2 Stone Sassafras 12 N 18 W 14½ } Set aside

3 & 4 Stones found

5 Near centre Road
Stone "W" West on line 38

6 Stone Sassafras 12 S 18 W 15½

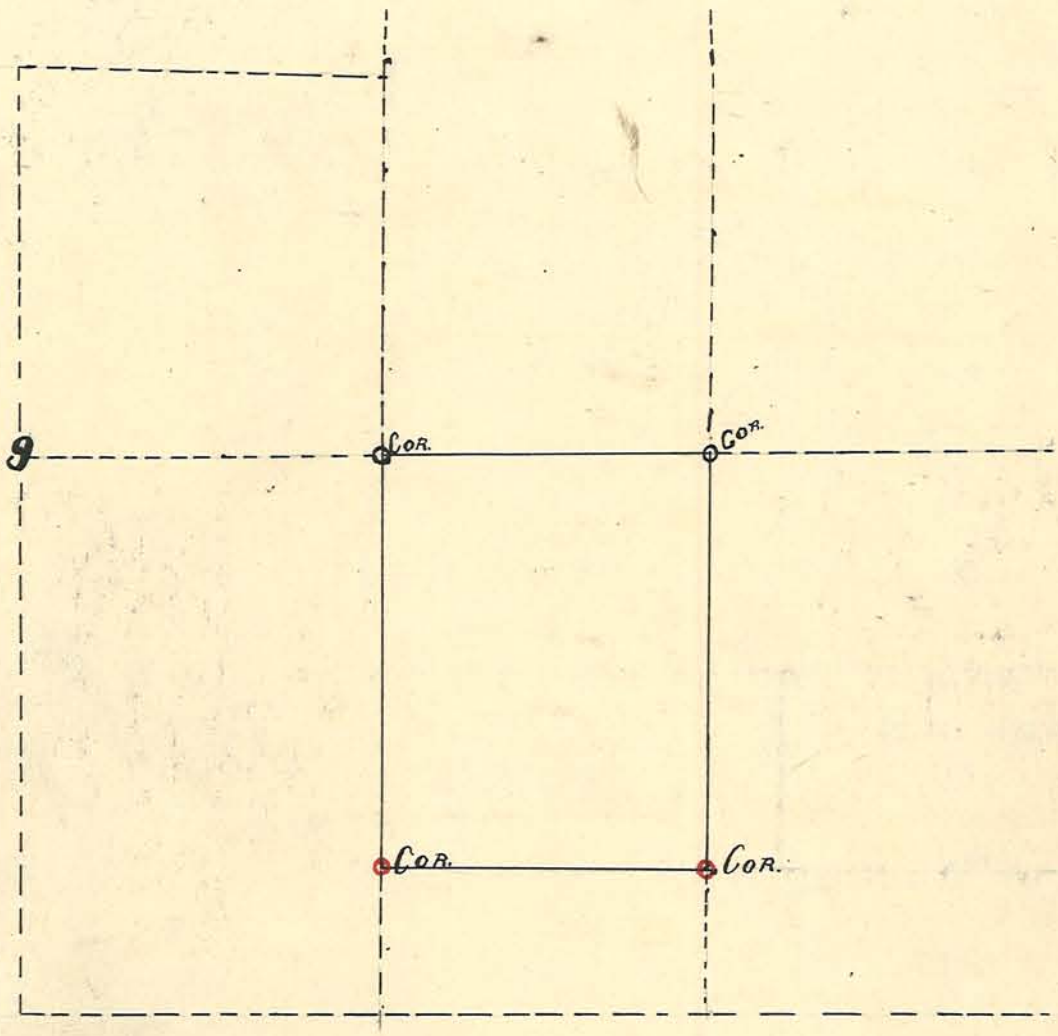
9
COR.
COR.
COR.
COR.

Plat of Survey made for Peter Lentz of Lot number Eight of Rochester's outlots as laid out on the South End of the East half of the North East Quarter of Section Thirty One (31) in Township Twenty Three (23) North, Range Four (4) West

P.C. Vawter + Peter Lentz Chainmen. June 30 - 1893 John W. Fewell C.S.

Per P.C. Vawter Deptg.

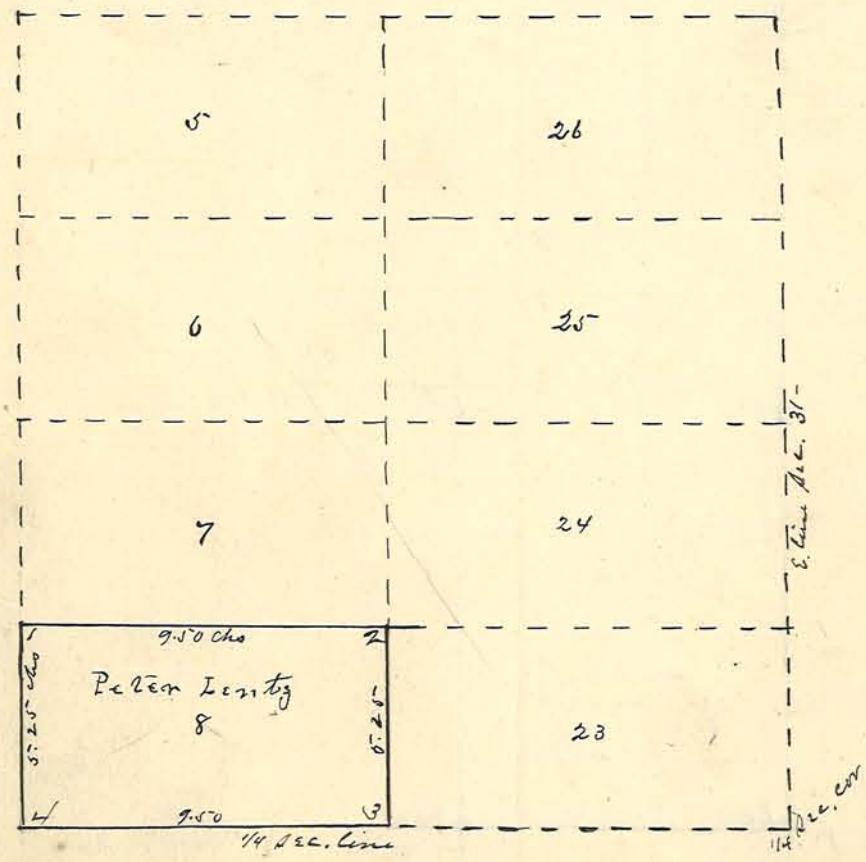

Corners.

1 Stone.
Cherry 15 N 88 E 135

2 + 4 Stones As Witness

3 N.W. Corner North Powder House
S 52 E 69 2/3