Plat of Survey Made at the Instance of Jacob Swartz, and for himself and Mrs. Harmon, in the west half of the South West One Fourth of Section Three (3) Town Twenty four (24) North Range Three (3) West. Parties present and Consenting.

November 5th 1866

P. C. Vawter C.S.

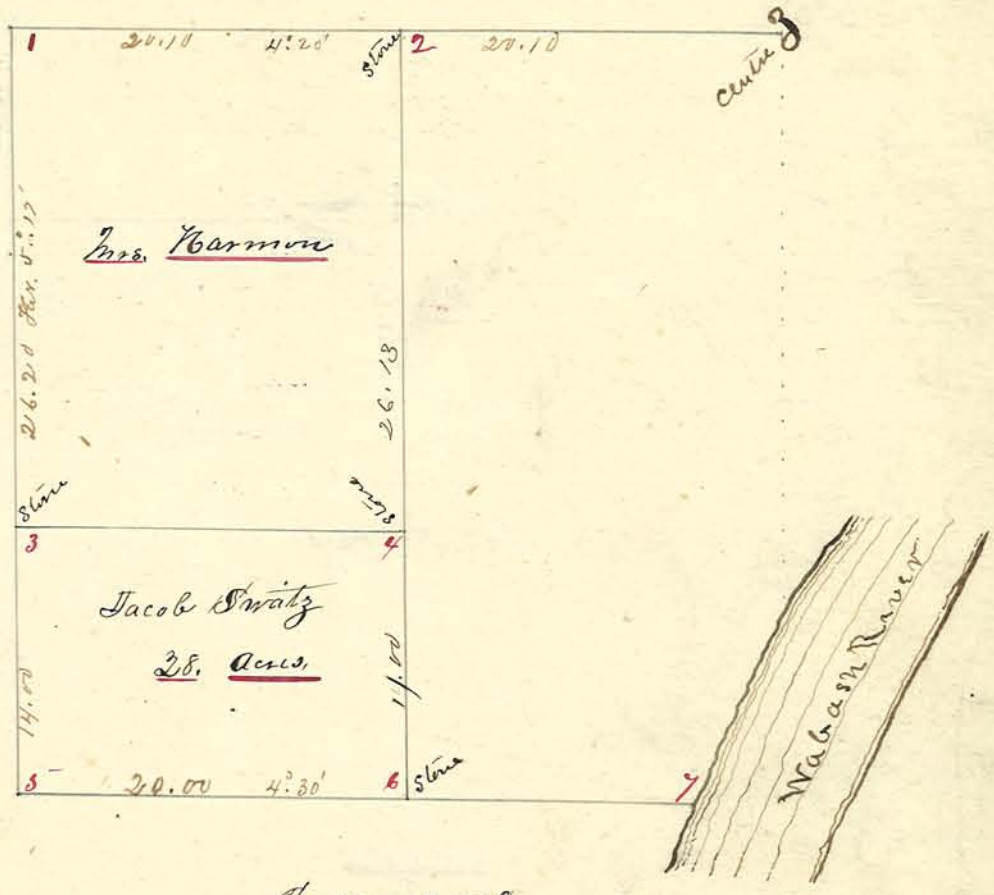

CORNERS

1 See page 302 Cor. 6

2 Hickory 10 S 32½ E 115

3 W. Oak 33 N 79½ E 55¼
Sassafras 5 N 84 W 29½

4 W. Oak 4 N 49½ W 37½
Hickory 9 N 5¼ E 29¾

5 See Cor 3 page 397

6 Hickory 18 S 73½ W 64
Jack Oak 6 S 64 E 8

7 W. Oak 6 S 66¾ W 20
This Cor. was set 30 or 40 Links from low water line.

Plat of Survey made at the Instance of John B. McClure in the East Half of the South West One Fourth of Section Twenty five (25) Town Twenty three (23) North Range Three (3) West, being that part of Said Tract lying North of the Middle Forks of Wild Cat Creek excepting a Small Corner on the East line thereof.

Note – The Line from the Centre South was not traced through to the Sec. but only so far as measured – November 8th 1866

P. C. Vawter C. S.

Dec. 9. 1879. By agreement of Walter Wade & Enos Fritz, owners of the East half of the South West Quarter of Sec. 25-23-3 – I made a new division of Said Tract giving to Walter Wade the North half of the North half of Said Tract instead of that part North of the Creek as Surveyed for J. B. McClure as Shown on plat below & located Corners Numbered 5 & 6. Said parties Conveyed to each other by Quit-Claim Deed so as to Establish the new line.

J. C. Justin & H. B. Fritz Chainmen. Wm Fleischauer flagman –

P. C. Vawter C. S.

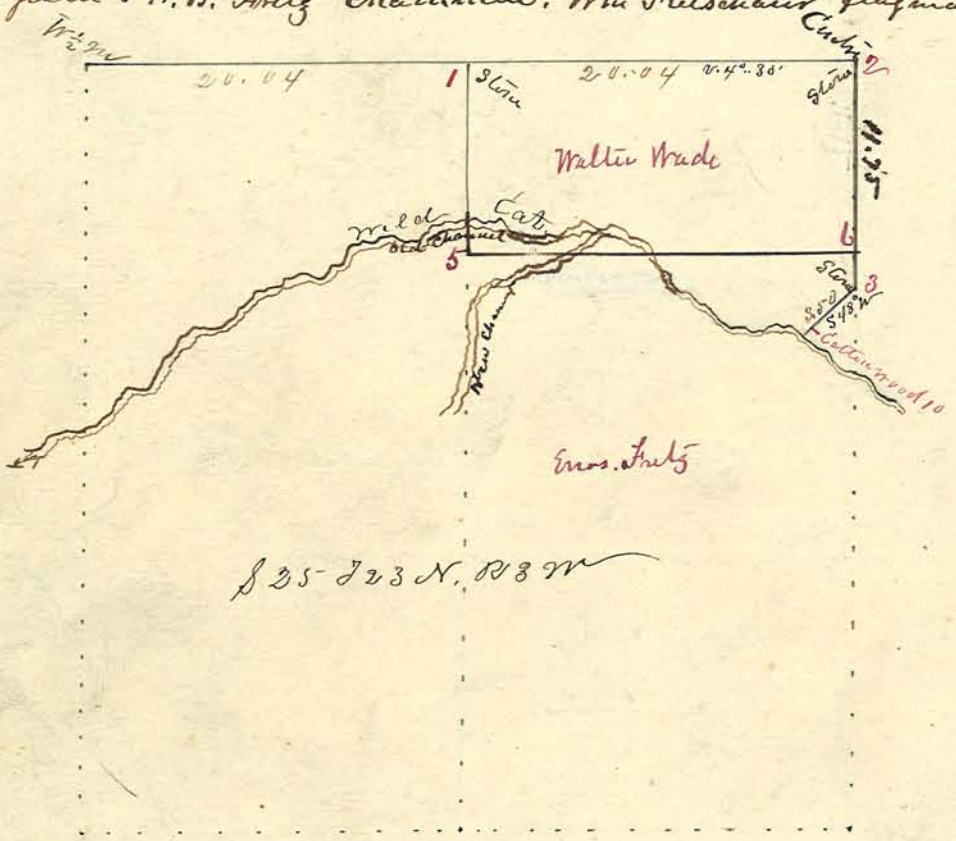

§ 25 - T 23 N. R 3 W

Corners.

1 W. Walnut 5 N 8½ W 10½
do 5 S 30 E 8½

2 Hickory 20 N 34¾ E 68½
B. Walnut 10 S 12½ E 27

3 W. Walnut 10 S 47½ E 38½

5 Stone Sycamore 30 N 76½ E 71
Cotton 18 N 3¾ E 113½

6 Stone Hackberry 18 N 38½ W 17½

Plat of Survey of School Lot in the N. W. Fraction of Section Thirty Four (34), in Town Twenty four (24) North, Range Four (4) West. The beginning point or N. E. Corner of said Lot is on the Reserve Line 7.25 chs from the Corner of Sections 5. & 6 of Reserve. Surveyed at the Instance of Geo. Pierce Trustee of Tippecanoe Township.

Nov. 28th 1866

P. C. Pawler C. S.

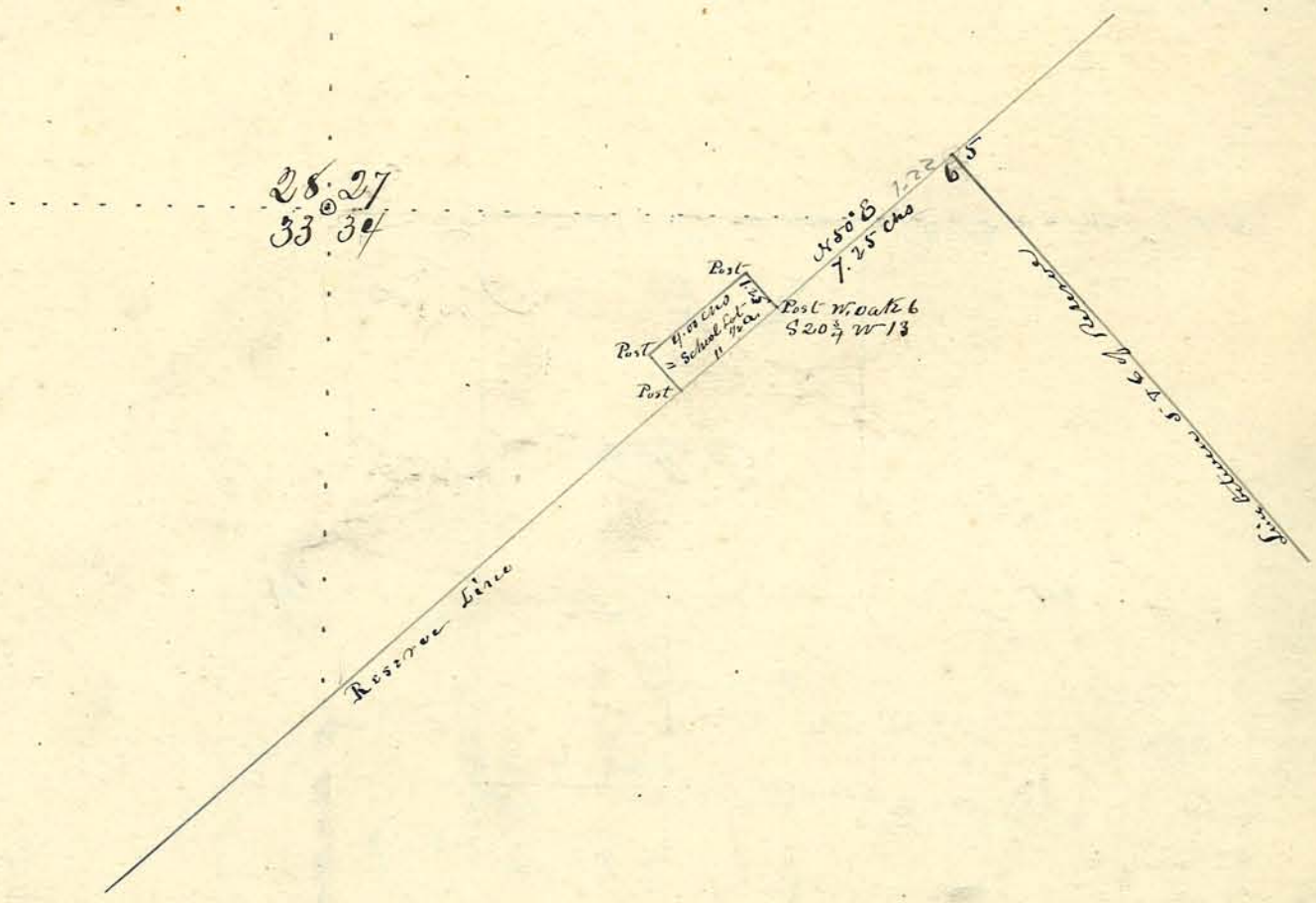

Plat of Survey Made at the Instance of Clark L. Baker in the West half of Section Twenty five (25) and the East half Section Twenty six (26) in Town Twenty three (23) North, Range Three (3) West
Parties Adjoining Legally Notified.

Dec. 3rd 4th 1866
P. C. Vawter C. S.

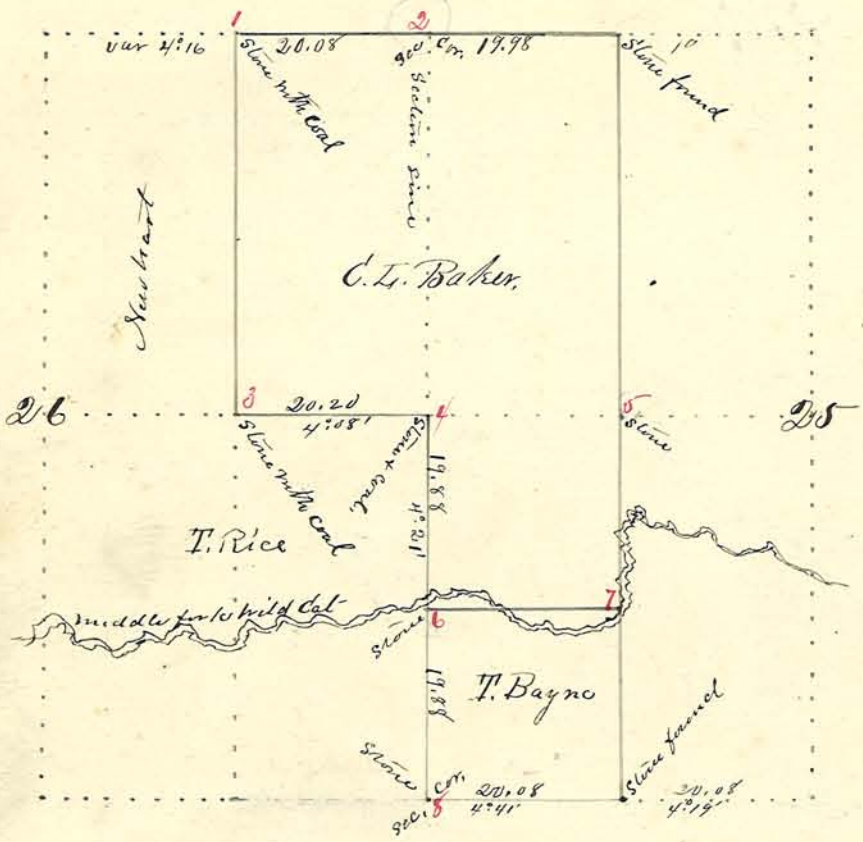

Corners.

1. W. Oak 33 S 3/4 E 275

2 {found original
{Swampalder 3 N 77½ E - 46 Add'n't

3 {W. Walnut Stp S 66½ E 47 Immunis
{W. Oak 27 N 75 W 118

4 {One Original Standing
{B. Walnut 9 S 87¼ E 112 - new

5 (See corner 1 page 402

6 {Elm 36 N 10 W 7½
{Sugar 5 S 57 E 26½

7 Ash 12 N 7⅓ E 58

8 W. Oak 18 N 1 E 70½
Do 30 S 49½ W 72½

Plat of Survey of the South half of the North East Quarter of Section Nine (9) in Town Twenty three (23) North of Range Five (5) West, Made at the Instance of Charles Collier.

Dec. 5th 1866

P. C. Vanter C. S.



Corners.

1. Stone & post No Tree Near.
2. W.O. 3 S 72 W 22½
3. Bk. Oak 10 S 8 W 57
4. Bk Oak 15 S 74¼ W 42
5. See Corner 1 page 266
6. Br. Oak 7 N 70 E 20
Coffee nut 3 S 89 W 11½

Plat of Survey in the South East Quart r of Section Fourteen (14) Town Twenty three (23) North, Range Five (5) West, Made at the Instance of Henry Oelar and _____ Bacon.

Dec. 13th 1866

P. C. Vawter

Oct. 4. 1877 I retraced the lines in the South East 1/4 & also certain lines as shown on the Plat in the North East 1/4 of Section 14. 23. 5. = for S. W. Williams. P. C. Vawter C. S.

Oct. 31. 1877 At the Instance of Charles E. Davis Administrator of the Estate of Jeremiah Driscoll deceased, I made a survey in the West half of the North East Quarter of Sec. 14 T 23 R 5, for the purpose of Establishing Corners 8 & 9 on Plat, S. W. Williams present. P. C. Vawter C. S.

Nov. 2-1877 Made division for S. W. Williams of the Tract Marked "Henry Oelar" on plat & located Corners 10 & 11. P. C. Vawter C. S.

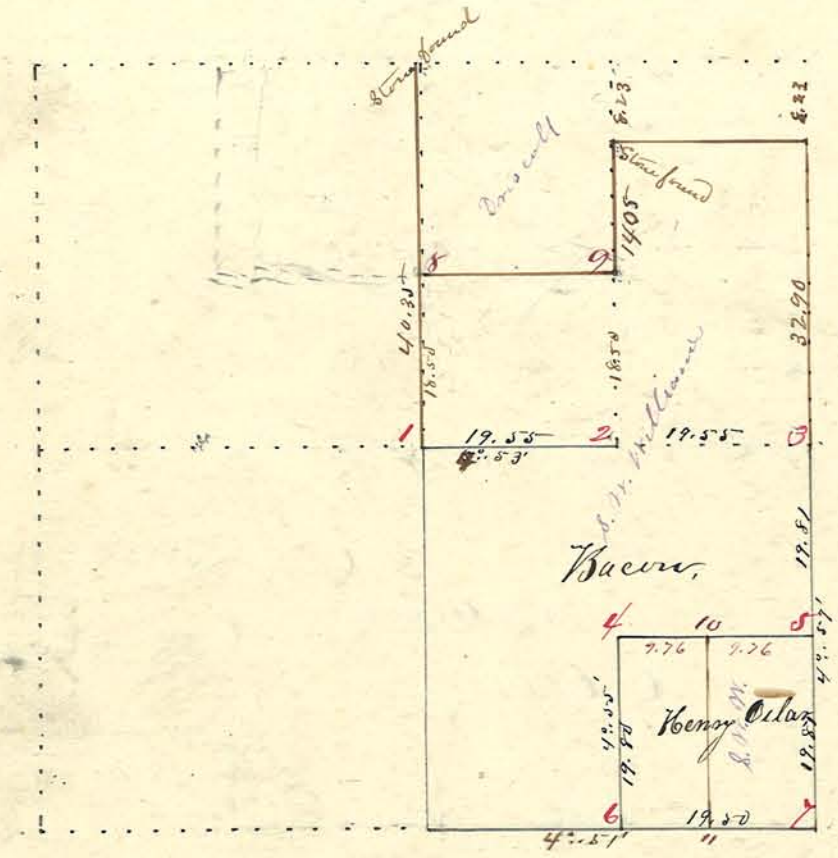

Corners

1 Centre Sec, found Stone Located

2 Post, no Witness available

3 Stone found and One Original Tree,

4 Br. Oak 18 S 40½ E 17½
W. Oak 6 N 10¼ E 22½

5 W. Oak 6 N 43¼ E 5
Do 8 N 27⅔ W 15

6 found Located by Post
W. Oak 4 or S 53½ W 16
Do 36 or 39 E 12

7 Post, One Original standing

8 Stone. Cherry 5 or 70½ E 28¼

9 Tree. Jack Oak 3 Corner Tree

10 Post W. Oak 10 S 22 E 12¼

11 " W. Oak 8 S 81 E 9½

Plat of Survey in partition of the West half of the North East One fourth of Section Thirty two (32) Town Twenty four (24) North, Range Four (4) West...

Henry Oilar, Geo. S. Aholtz And P. C. Vawter Comm'rs.

Henry Oilar And Geo. S. Aholtz Chairmen.

Dec. 21st 1866

P. C. Vawter C. S.

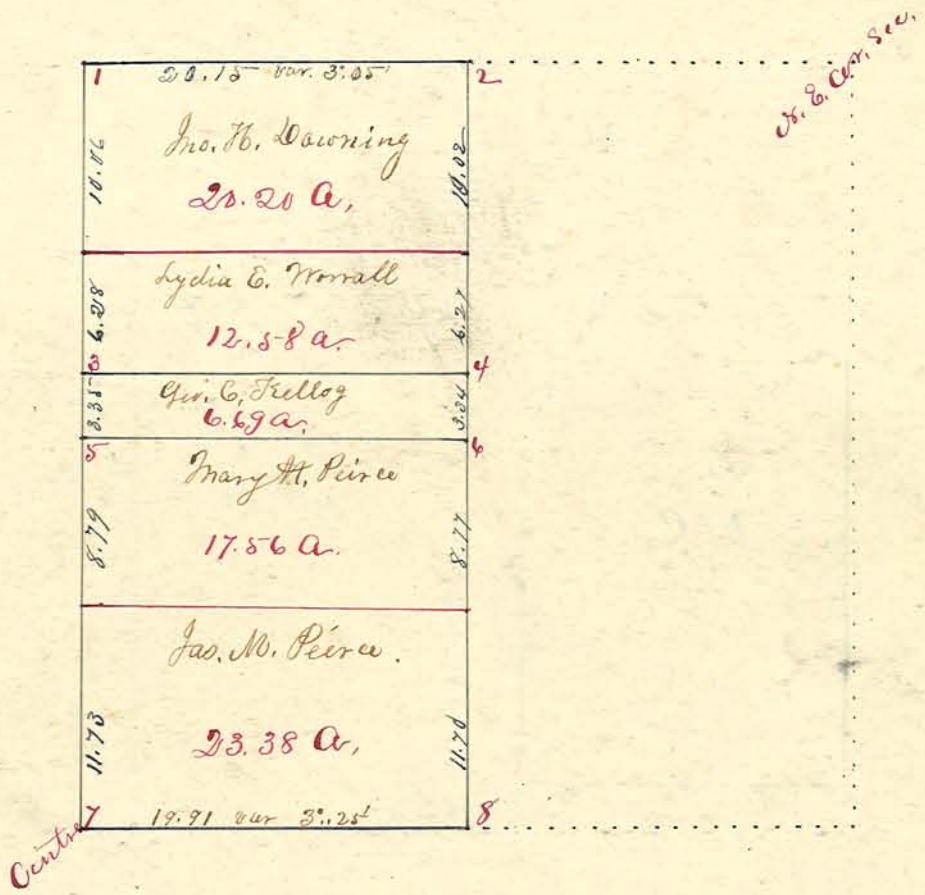

Corners,

1..	W. oak	24	S 11¾ E	112½
	R. oak	24	N 25 E	86
2..	found	Stone	Located	
3..	W. oak	40	N 80½ E	60
	B. Walnut	6	N 52½ W	16
4..	W. oak	30	N 40 W	62¼
	Do.	27	N 80 E	49¾
5..	Br. oak	27	S 38 E	75
6..	W. oak	24	S 20¼ W	65½
7..	Hickory	22	S 27 W	27½
	W. oak	8	N 83½ E	31
8	found	——	Located	

Plat of Survey in the East half of the South East One fourth of Section Twenty six (26), in Town Twenty two (22) North Range Three (3) West, setting out the Dower of the Widow of R. Thompson deceased.

B. Steele and S. Kirkpatrick Chainmen.

Dec. 24th 1866

P. C. Vawter C.S.

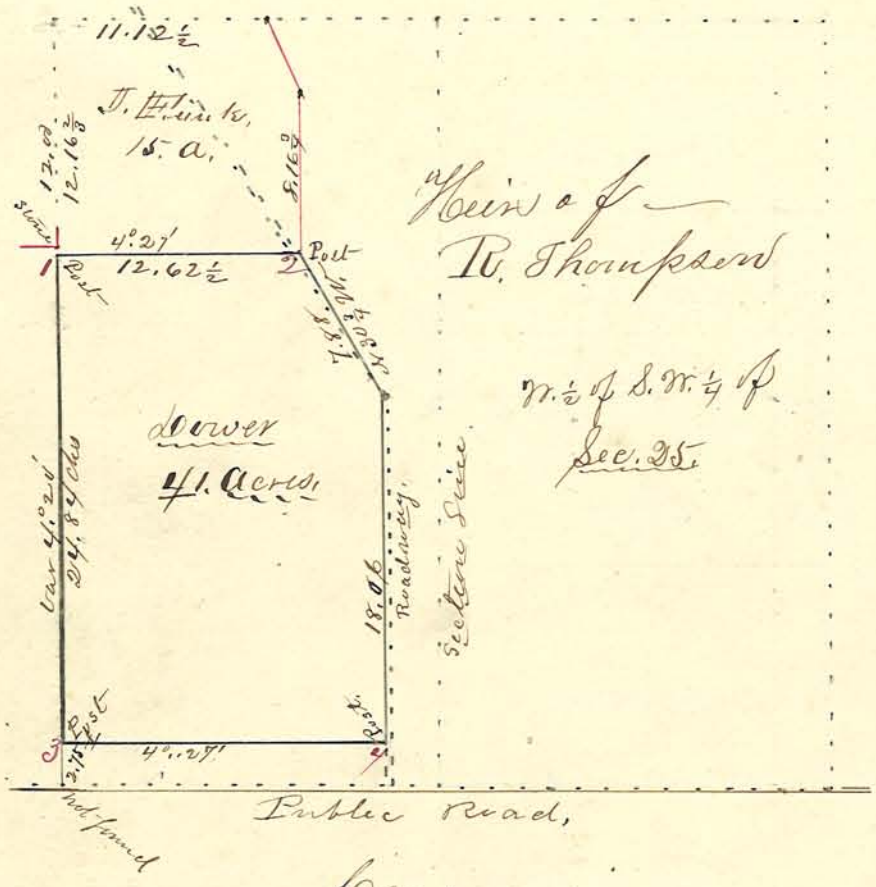

Corners.

1.. W. Oak 22 N 84 W 47

2.. No Witness Available

3.. Hickory 12 S 3/4 W 65

4.. B. Walnut 12 S 39⅓ W 60

Plat of Survey made at the Instance of Levering Bro's Agents, in the W½ of the S.W.¼ of Section Thirty One (31) in Town Twenty three (23) North Range Four (4) West.

Dec. 31st 1866

P. C. Vawter C. S.

Note – Needle worked very badly.

July 27-1868 Ran the Line between Cox & Corcoran & Located Corners 7 & 8, Both present & Consenting

P. C. Vawter C. S.



August 23-1881 At the Instance of Hiram B. Bronson after ten days notice given Said Bronson to owners of the adjacent Tracts, I perpetuate Corners 1.3.4.&6 by planting Marble Corners therein, and also marked the Lines connecting said Corners – Corners 4 & 6 were placed in line of fence north of the road inside of the line & roadway.

H. B. Hickock & David Eddings C.

P. C. Vawter

Corners.

1 B'k Oak 9 N 18½ W 7
2 W. Oak 20 S 13¼ E 19½
3 B'k Oak 9 N 46 W 63
4 B'k Oak 12 N 3¾ E 98
5 B'k Oak 12 N 2 W 93
6 R. Oak 24 N 18¼ W 42

7 post only no tree near.
8 W. Oak 10 N 41⅓ W 44¾

Plat and notes of Survey made at the Instance of Sam. J. Miller, in the South East One Fourth of Section Four (4) in Township Twenty three (23) North, Range Three (3) West

Present and Consenting, John Miller, Sam. J. Miller, A. Beringer, A. M. Weidner and John Etter.

S. J. Miller and A. Berringer Chainmen

Feb. 14/1867

P. C. Vawter C. S.



Corners.

1 & 2 See corners 9 & 10 page 317

3.. Br. Oak 12 N 24½ W 50½
Stump Ash 8 S 60 E 24¼

4.. W. Oak 4 N 35 W 19½
Do 12 S 64 E 37

5.. Elm (Stump) 10 N 40 W 85 Snoddy
Ash 4 N 32½ W 90
B. Walnut 9 S 42⅔ W 140

6.. Originals Standing

Town 23 Range 4

Plat of Survey of 50 Acres off of the East Side of the North West One fourth of Section Five (5): also of a Resurvey of the N. E. 1/4 of the South West Quarter of the Same Section, said last named tract having been Surveyed by E. Timmons C. S. See Book A. page 163. And the Corners thereof subsequently Changed by Jas. Nevill Dep. C. S. See page 304 of this Record - This Survey made at the request of Joshua Heath for the purpose of restoring the Corners as set by Mr. Timmons

Present & Consenting Lewis Einsell, Ben. Crist & Joshua Heath per R. Heath

March 7th 1867 P. C. Vawter

Made survey for Jones M. Henderson of Ten acres & set corners indicated Charles Crist present & consenting P. C. Vawter C. S.

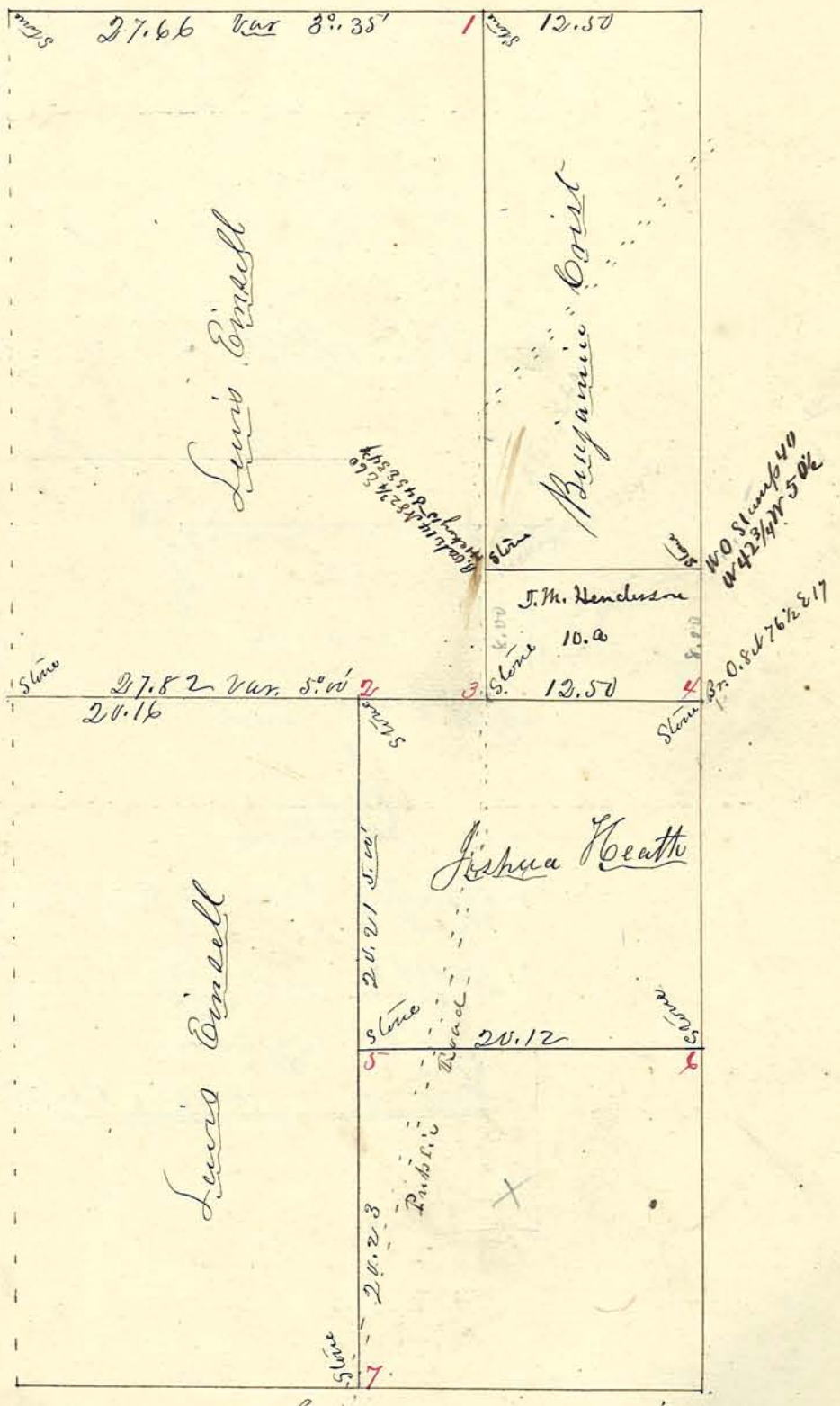

Corners.

1. Br. Oak 5 S 18½ W 62½
   Do 8 N 87¼ E 49½
2. B. Walnut 15 S 18 E 30 Timmons
3. Br. Oak 10 N 37¼ E 56½
4. R. Oak 33 N 21 E 8 - - "
   Hickory 15 S 55¾ E 34
5. Hickory Stp 24 N 59 E 33½ - - "
   Br. Oak 3 N 10¾ E 19½
6. B. Walnut 9 S 18½ E 46 - - "
   R. Oak 3 N 57¼ E 34
7. Br. Oak 22 S 78½ E 27 - - "
   B. Jack 12 S 22½ E 32½

Plat of Survey of the S. E. 1/4 of the S. W. 1/4 and of the S. W. 1/4 of the S. E. 1/4 of Section Eight (8) in Town Twenty three (23) North, Range Five (5) West, made at the Instance of Chris. Bürkle.

March 8th 1867

P. C. Vawter C. S.

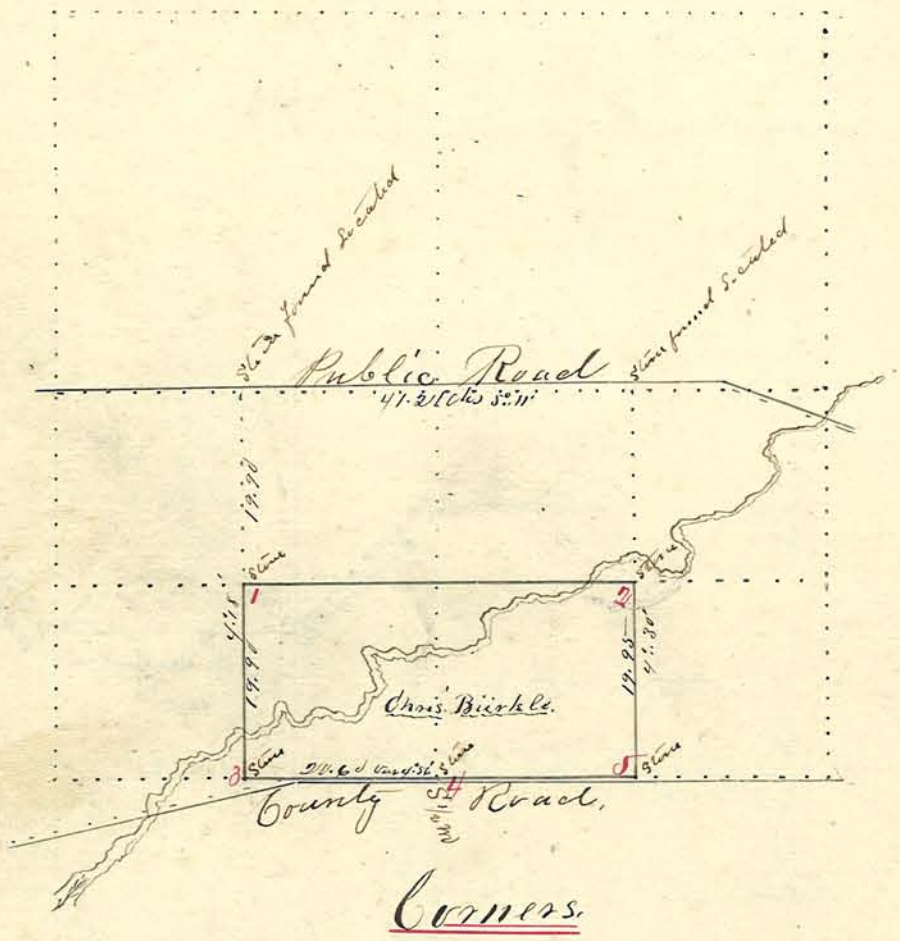

Corners.

1 Red Oak 7 N 48¼ E 2¼
W. Oak 24 S 75¾ E 18

2 Red Oak 6 N 12¾ E 2¾
W. Oak 12 S 59 E 41½

3 found Stone Located and
Plum Stp 3 N 2½ E 12
Elm 10 N 16¾ W 46½ Addn'l

Plat of Survey made at the Instance of James V. Dutton Administrator of the Estate of James W. Kisir deceased, of the West half of the South East One fourth and a part of the East fractional half of the South West fractional One fourth of Section Twenty four (24) Town Twenty two (22) North Range Six (6) West. Also Survey and Subdivision, at the Instance of John F. Doughty. of the East 1/2 of the South East Quarter of the Same Section; Present and Consenting; J. G. Cheesman. Ephraim Marlett and E. Heder.

March 13 & 14 - 1867 P. C. Cawler C. S.

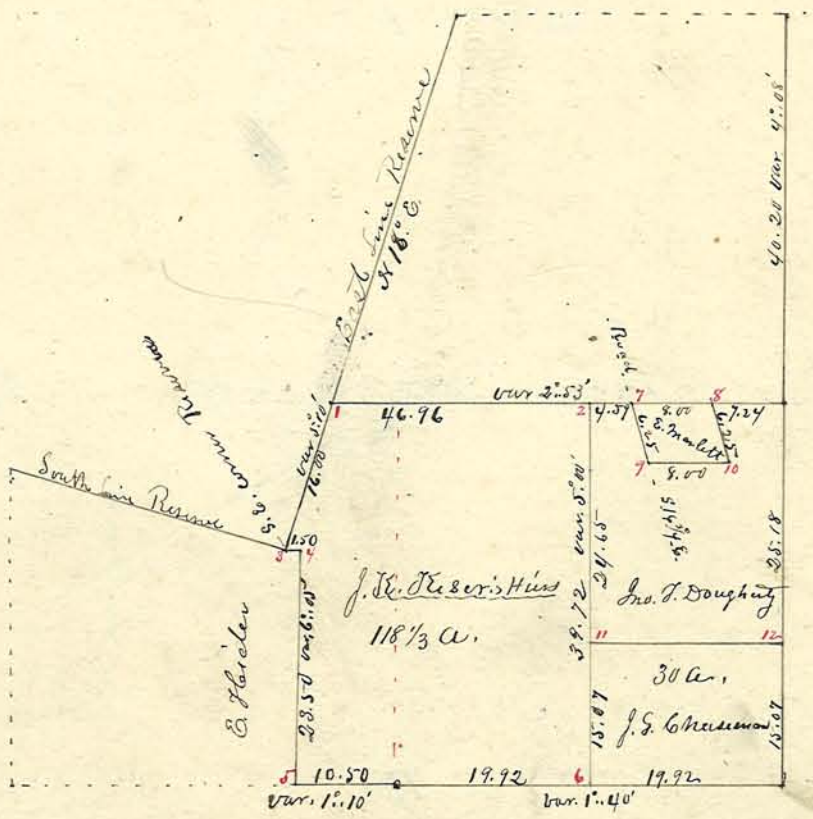

Corners.

1. Poplar 12 N 28¾ E 30½
2. R. Oak 5 N 58½ E 18
   W. Oak 2 N 61 W 24
3. Hickory Stump N 85 W 115 Original
   W. Oak 18 S 40¼ W 77
4. Stake -- Only
5. Walnut 8 N 30 E 25¼
   Sassafras 6 S 42¾ W 7
6. R. Oak 24 N 61 3/4 W 17
7. W. Oak 12 N 11 E 53½
8. B'k. Oak 12 N 77½ W 6¾
9. No Witness
10. W. Oak 10 N 48½ E 58¼
11. No Tree Available
12. W. Oak 36 S 5 W 22

Plat of Survey made at the Instance of J. L. Fleming locating the line and Corners thereon between the S. E. Quarter of Section One (1) and the N. E. Quarter of Section Twelve (12), Town Twenty three (23) North, Range Four (4) West.

Present and Consenting, Wm. Singley and John Eckhart.

March 18th 1867

P. C. Dewler C. S.



Corners.

1 Elm 20 S 30¼ E 77
Buck 18 S 52¼ W 78¾

2 Ash Stp 8 S 66 E 21 Original
W. Oak 18 N 85¼ E 57¼ found marked
Buck 22 S 57¼ E 104½

Plat of Survey made at the Instance of Jas. F. Hileman in the N. E. 1/4 and E 1/2 of N. W. 1/4 of Section Eleven (11) Town Twenty three (23) North, Range Four (4) West. Present and Consenting, Jos. J. Singley. Note. Corner 3 is 21 3/4 links North of Line of Railway Grounds –

March 21st 1867

P. C. Vawter C. S.

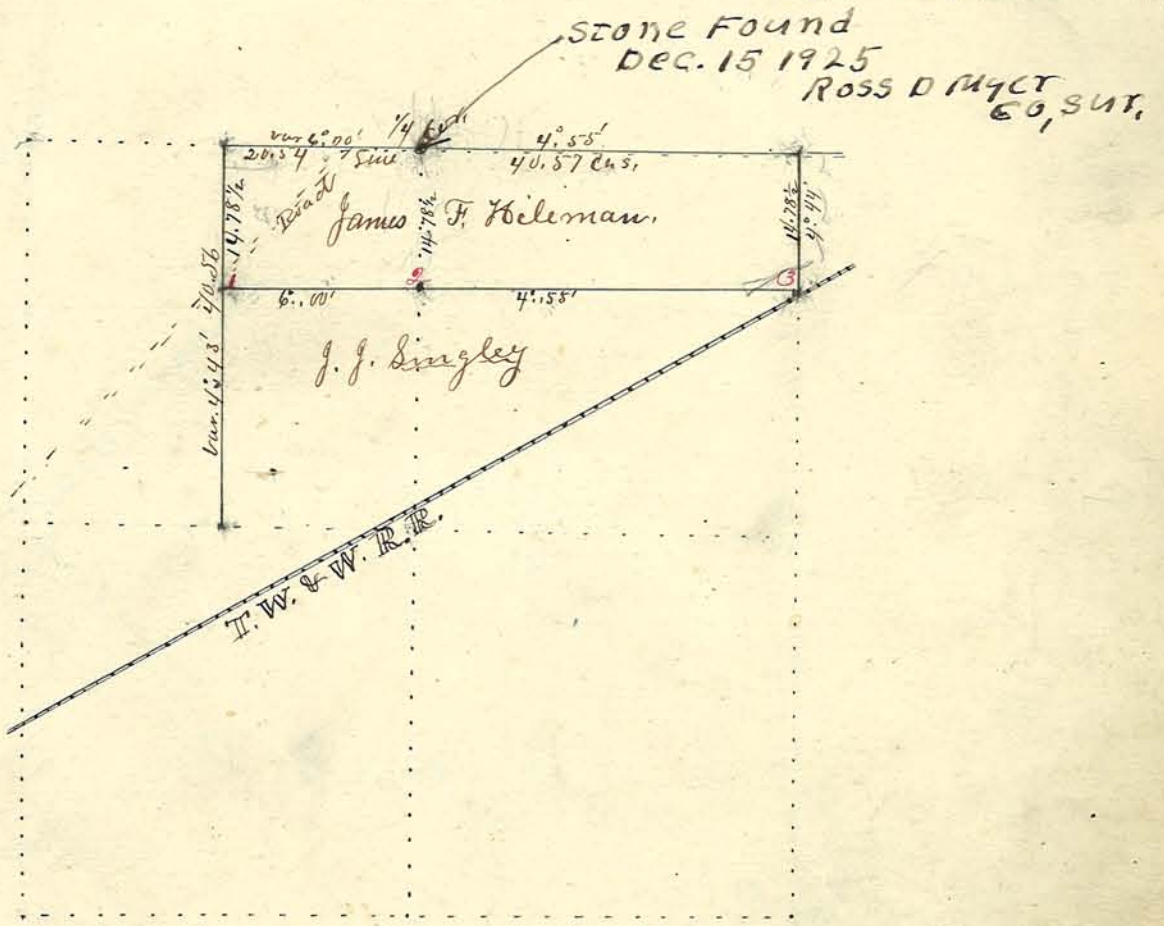

Corners.

1. W. oak 24 S 78½ E 145
2 – – Post – – –
3 B. Walnut 4 N 7¼ E 26½

Plat of Survey subdividing the South East Quarter of Section Twenty (20) Town 24 North Range 3 West. Made at the Instance of Wesley Kipp.

March 29th 1867 P. C. Vawter C.S.

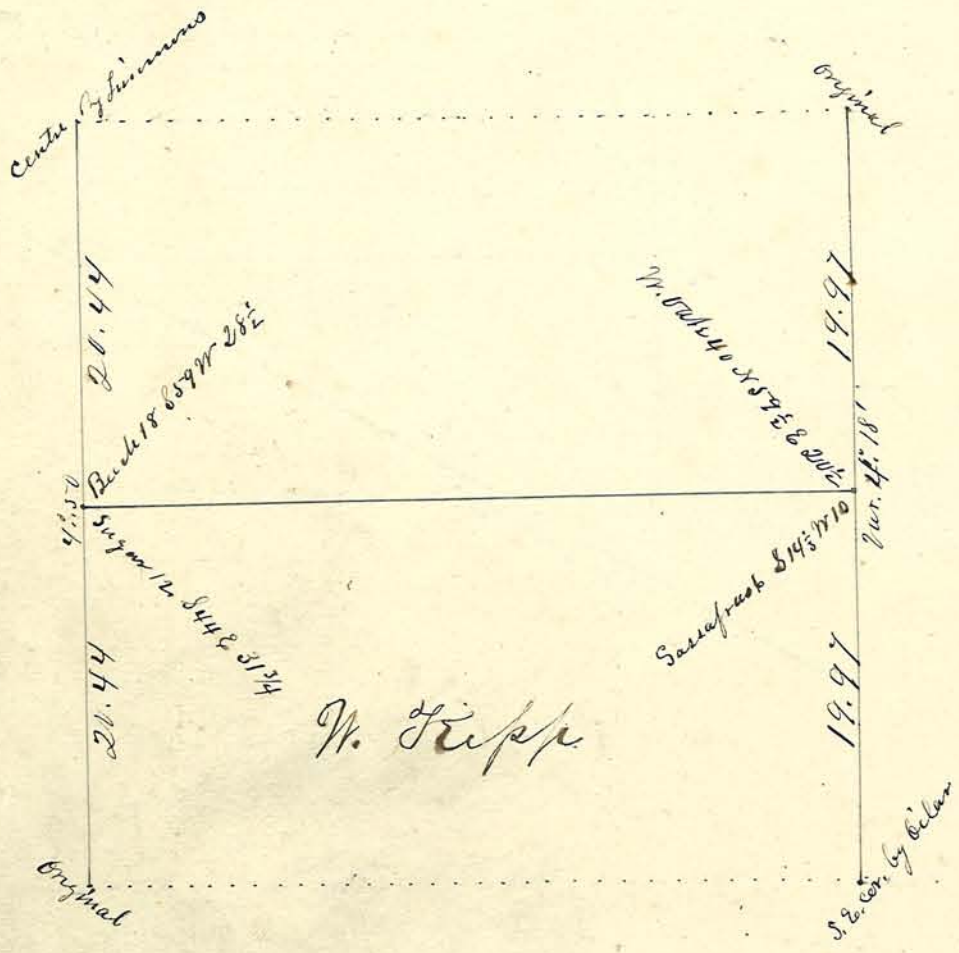

Plat of Survey made for Isaac Rogers, (Husband of Christina Rogers), and Jefferson Wykle, Subdividing that part of Section Twenty three (23) Town Twenty four (24) North Range Three (3) West, which lies to the South East of the Toledo, Wabash and Western Railway, said tract having been set apart as Shares Nos. 1. 2. and 3. in partition of the Estate of David Wykle dec'd. Share No 1 was set out as in partition, but by agreement of parties Shares 2 and 3 was divided by a North and South line instead of an East and West line as defined in partition. April 2nd 1867. P. C. Vawter C. S.

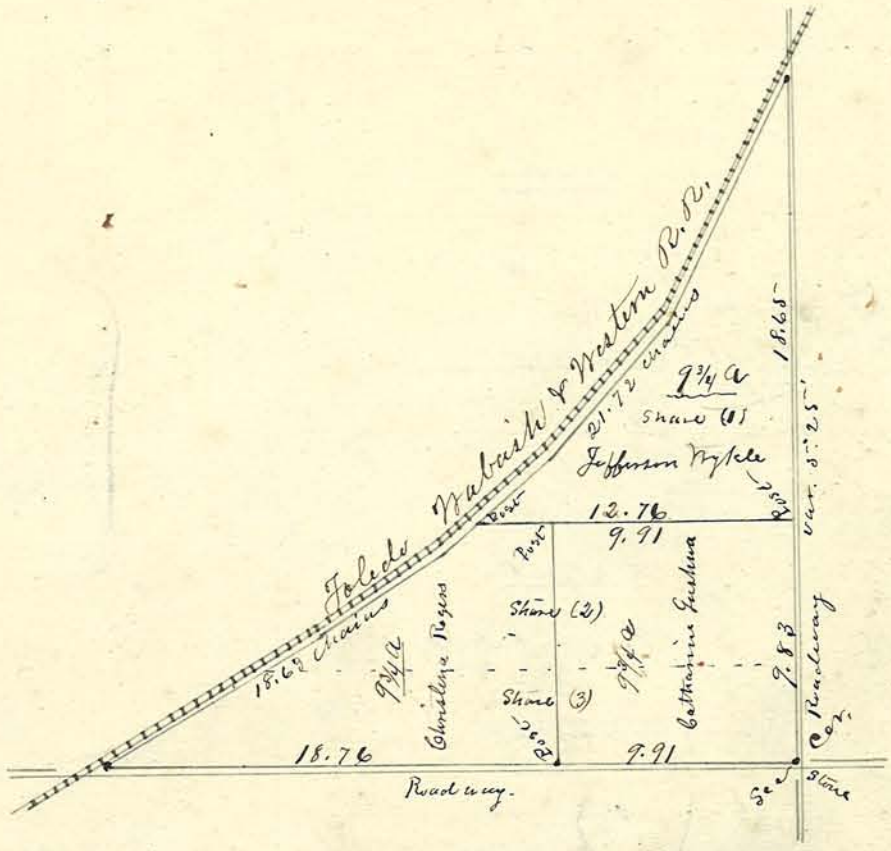

Plat of Survey made at the Instance of John Stanfield Sen. Setting off and Subdividing the West fraction of the North West fractional One Fourth of Section Thirty one (31) Town Twenty four (24) North, Range Three (3) West. This being Only a resurvey & felt bound to be governed by the former one, although it throws all the loss into the West fraction instead of dividing proportionally between the two tracts. The West ½ m. was determined by measuring the West line of the Section and dividing. Present & Consulting Wm. Reid.

April 3rd 1867. P. C. Vawter C. S.

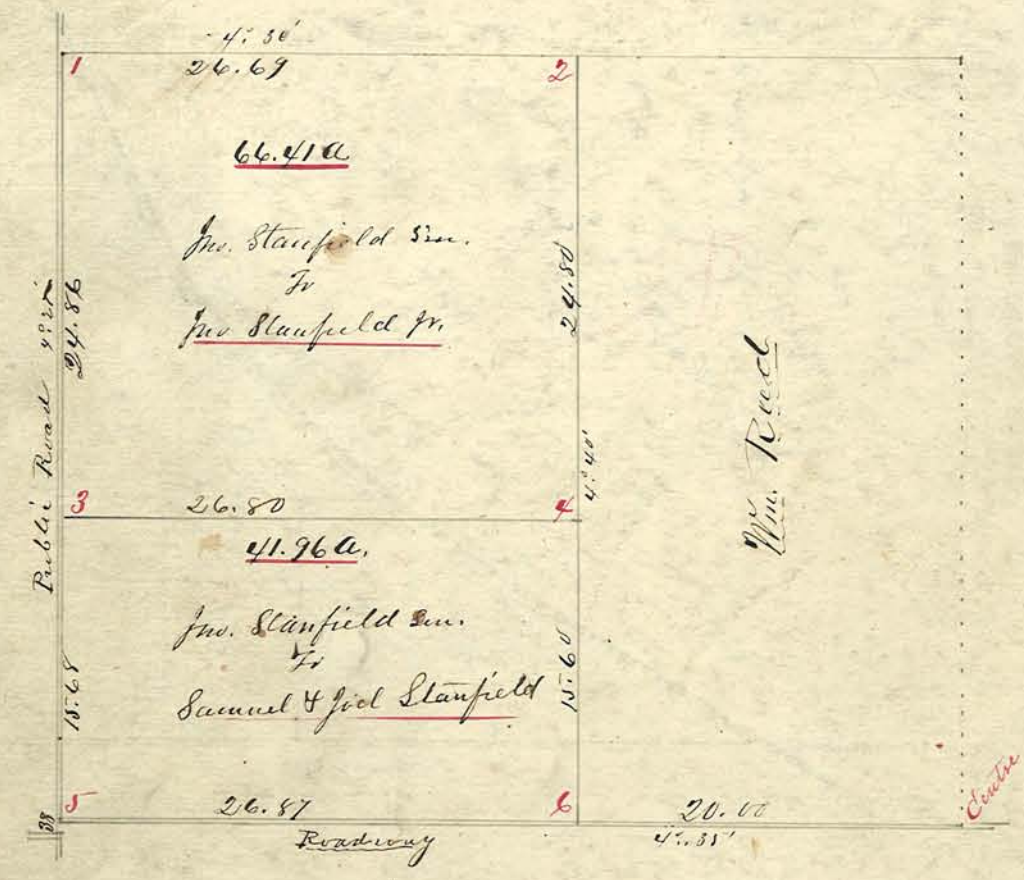

Corners.

1 Sugar 22 N 71 W 20 Original
2 W. Oak 50 S 15 W 15 Timmons
3 W. Oak 30 N 89 E 79
B. Walnut 36 S 32¼ W 102½
4 Beech 27 N 83¾ W 62
5 Pin Oak 24 N 38½ W 94
6 W. Oak 10 N 28¾ W 70½

Plat of Survey made in Section Five (5) in Town Twenty ~~three~~ of North Range Three (3) West; the tract west of the River Surveyed 4th 1867 for Wesley Waldron and Jonathan Baugh; and that East of Surveyed April 8th 1867 At the Instance of Henry Smith, the 1/4 cor the East was as I think erroneously located by Mr Levering former C. about 4 poles too far to the North, but I did not feel authorized to C it. Parties in Interest present

P. C. Vawter C. S.

Sep. 12-1876, Made Subdivision of the "Jonathan Baugh" tract in partition as shown on Plat = P. C. Vawter C. S.

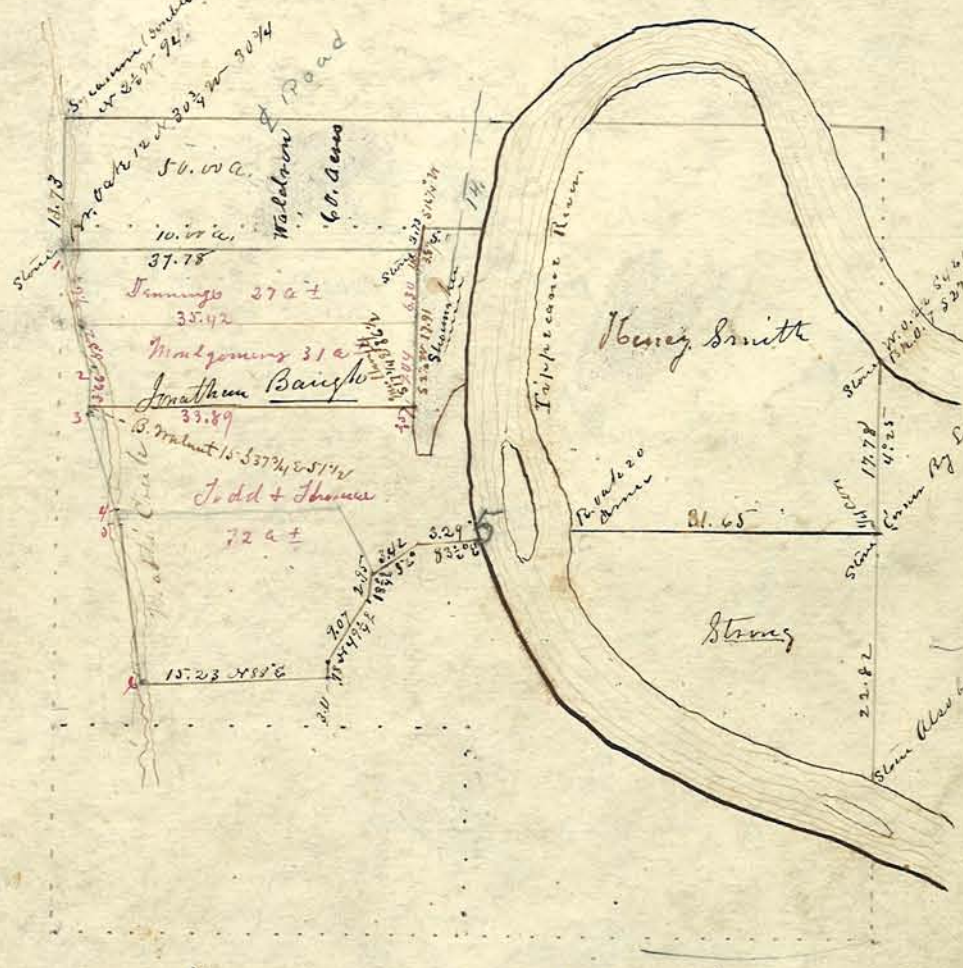

Meander Line along Mott's Creek
beginning at No 1,

1 S 18½ E 13.14
2 S 2½ W 4.10 to Head of Race B. Walnut 12 x 8½ E 33
3 S 19½ E 10.25 " Oak Tree 12 inches
4 S 19½ E 2.15 " Elm " 18 "
5 S 14¾ E 15.55 " Post at No 6

For Other Lines and Corners West of River See page 222

Plat of Survey for John Woolfer of a certain parcel of land in the South East fractional Quarter of Section Twenty three (23) in Town Twenty four (24) North, Range Four (4) West. Said Tract lies adjoining Burgett's Addition to Harrisonville including a part of fraction one (1) of said Addition, and also adjoining Taylor's Addition to Battleground City including a strip 6 feet wide off the North East Side of Lot No. 10 in Said Addition, The beginning point is 30 feet South West from the N. E. Corner of fraction one on Plat. April 9th 1867 P. C. Vawter C. S.

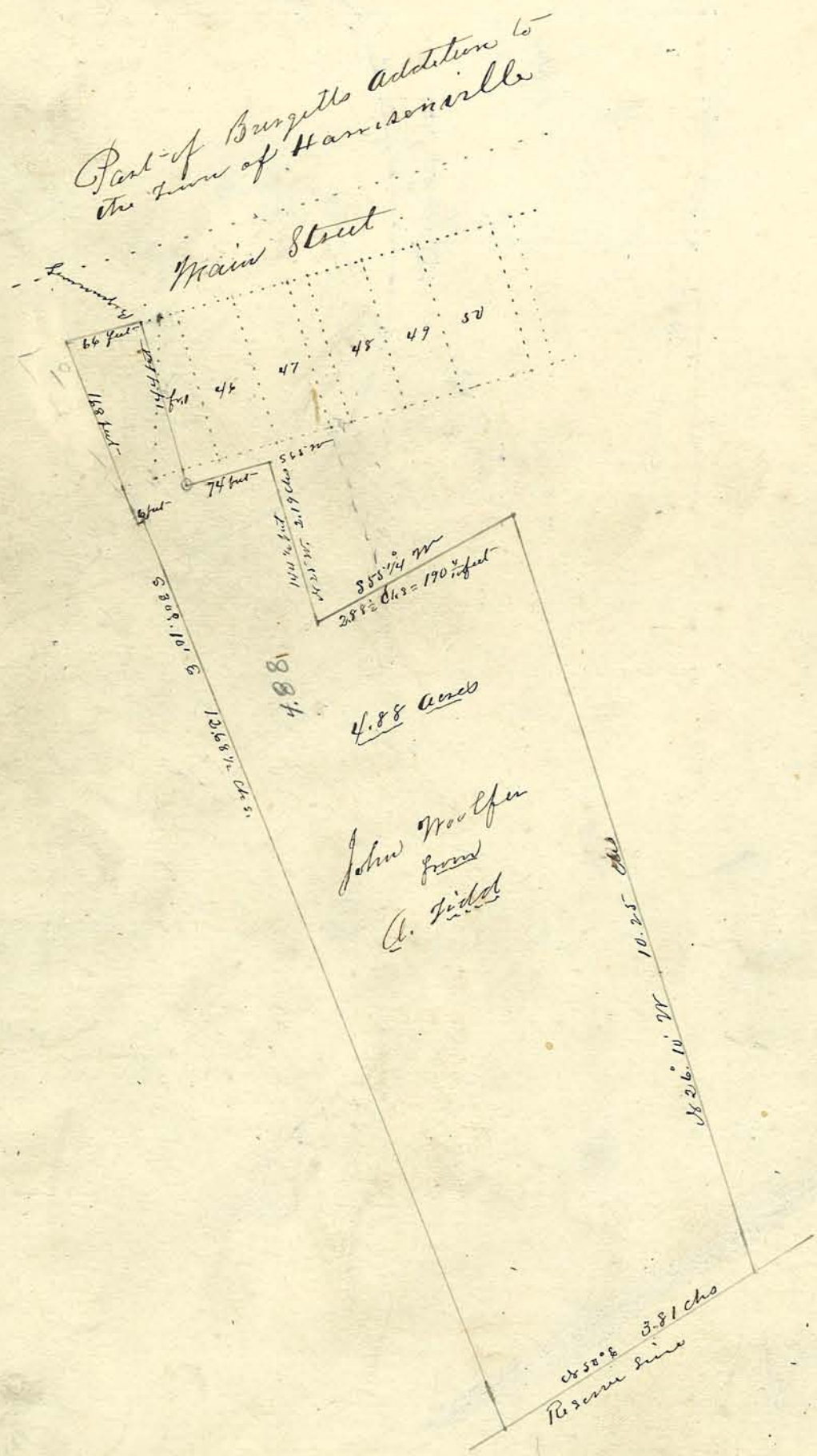

Plat of Survey and Subdivision of the N. E. One Fourth o
tion Nineteen (19) in Township Twenty four (24) North of Ra
(4) West, Made for Riley Barnard, Robert A. Connelly and John
John Kolb and Wiley Sims present & Consenting

April 11th 1867

P. C. Cawler

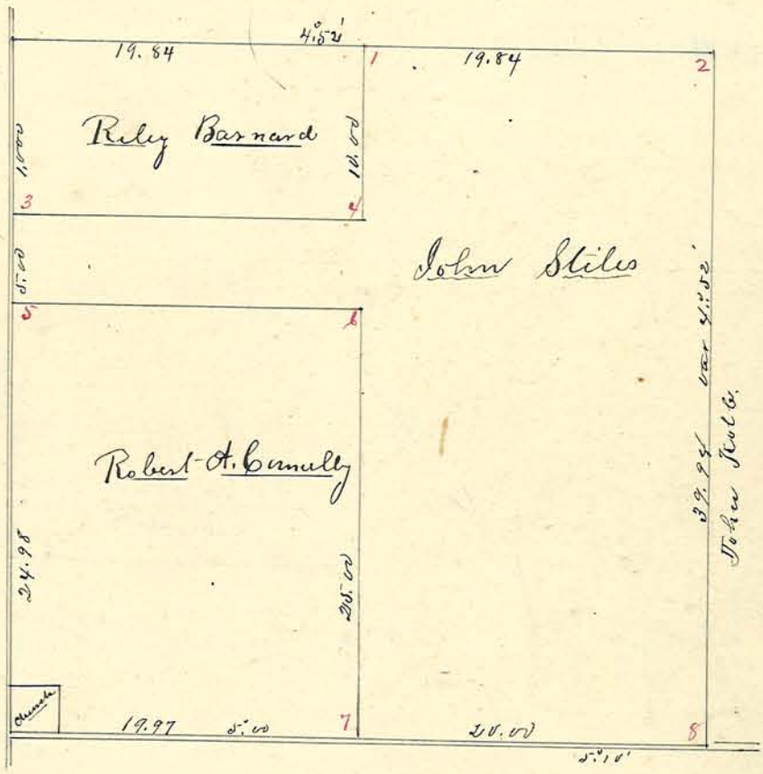

Corners.

1 W. Oak 14 N 3½ W 63
2 found Stone set
3 Stone only
4 W. Oak 10 N 72¼ W 63½
5 Stone do Tree
6 W. Oak 36 S 87⅔ W 104½
7 W. Oak 18 S 36½ E 8 Pinnacles
Do 18 N 44¼ E 47½
8 Jack Oak 16 S 37 W 90¾
Red Oak 12 S 38¼ E 87

Plat of Survey made at the Instance of Benjamin Rasdell Elem. and Sarah Wadkins being legally Notified, in the North West One fourth of Section Twenty Six (26) in Town Twenty three (23) North, Range Six (6) West, Also of the dividing line to the River between the East and West fractional halves of said Section.

April 12. 1867

P. C. Vautier. C.S.

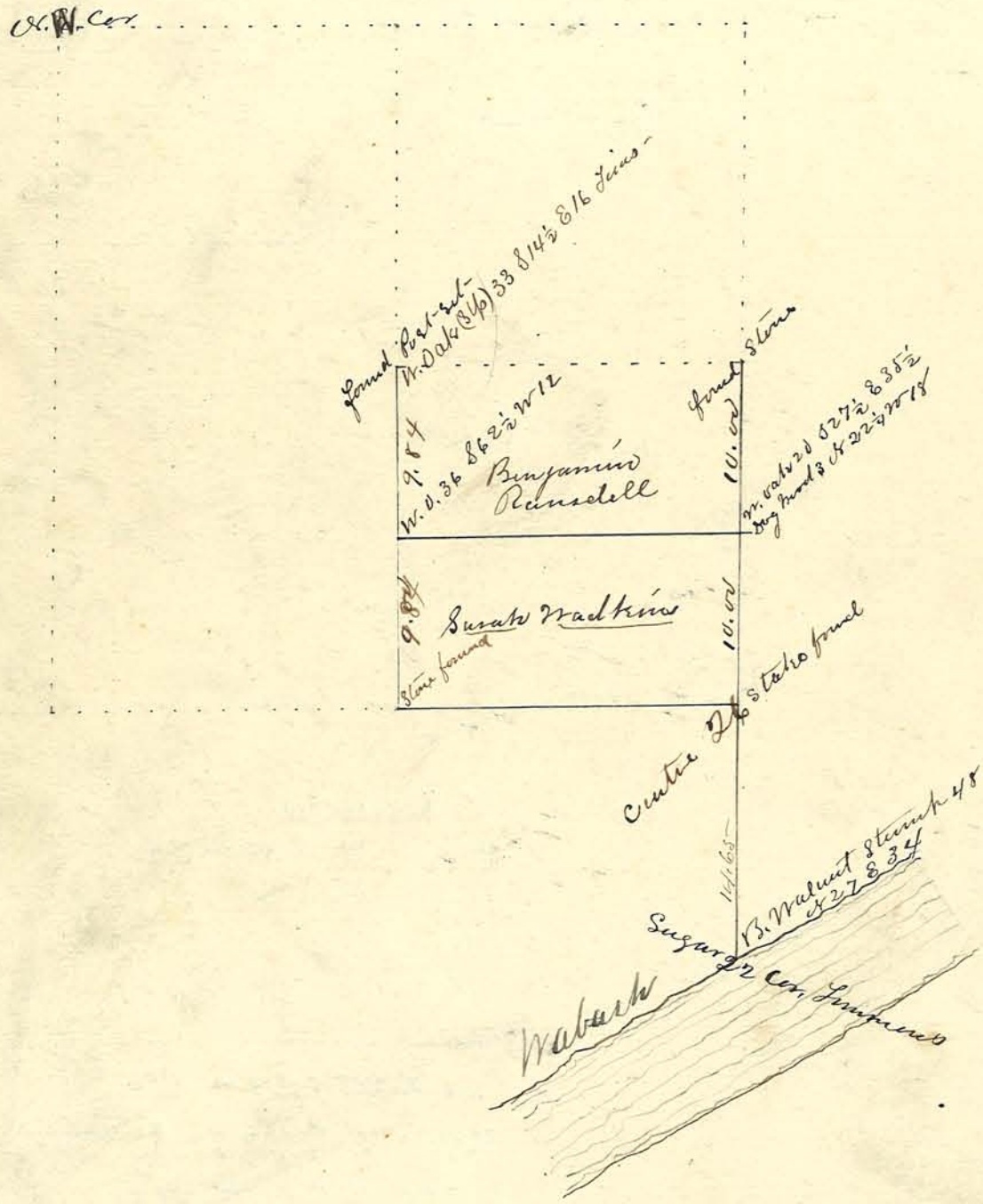

Plat of Survey made at the Instance of Henry Crile in the North West One fourth of Section Five (5) in Town Twenty two (22) North, Range Five (5) West.

Parties in interest present

April 15th 1867

T. C. Walter C. S.



Plat of Survey made at the Instance of Fazwell Johnson John Boggs et. al, in Sections Nine (9), Ten (10) And Sixteen (16) in Town Twentyone (21) North, Range Five (5) West,

Corner No. 3 was determined by measurements and Tracings from the East, West, And South, And taking the mean result: Other Corners where no land marks could be found by measurements in connection with testimony.

April 16 & 17. 1867.

P. C. Varoler C. S.

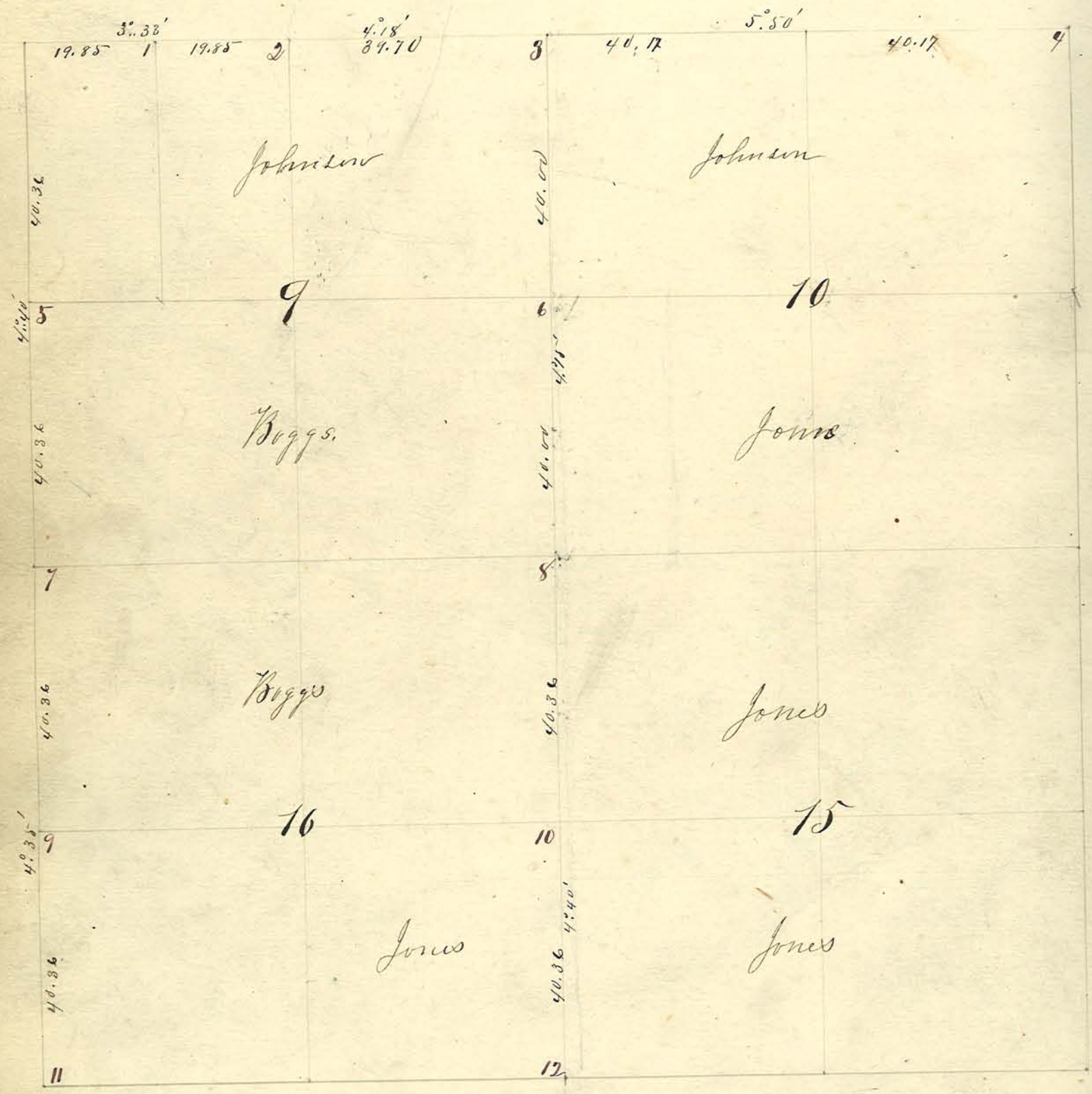

Corners.

1.. Stone with stake under Rock 18 N 32¼ W 36

2.. Stake, Large Rock N 55 E 50 Original

4 Stone W. Oak 40 S 46 E 167 "
B. Walnut 20 S 86 W 37

5 found Stone set.

8 Stone with Stake under Cotton wood 15 S 74 W 173

11 W. Oak post driven 3 feet in Ground

3. 6. 7. 9. 10. 12 Stones set with Stakes under

Plat of Survey made at the Instance of David Cloyd in the N. E. 1/4 of Section Two (2) in Town Twenty One (21) North, Range Four (4) West. Thomas Skinner present & Consenting.

April 18. 1867.

P. C. Vawter C. S.

Sep. 23. 1925
Located Cor. No. 1. on Plat 36 Ft 4" From West Face of East Abutment of Bridge
Cor. No 2 Found old stake
Staked & blazed Line from No. 1 to No 2
Located No 1 by measuring equidistan from sec. corners.
Ross D Myer Co. Sur.
A G Arnold Asst.

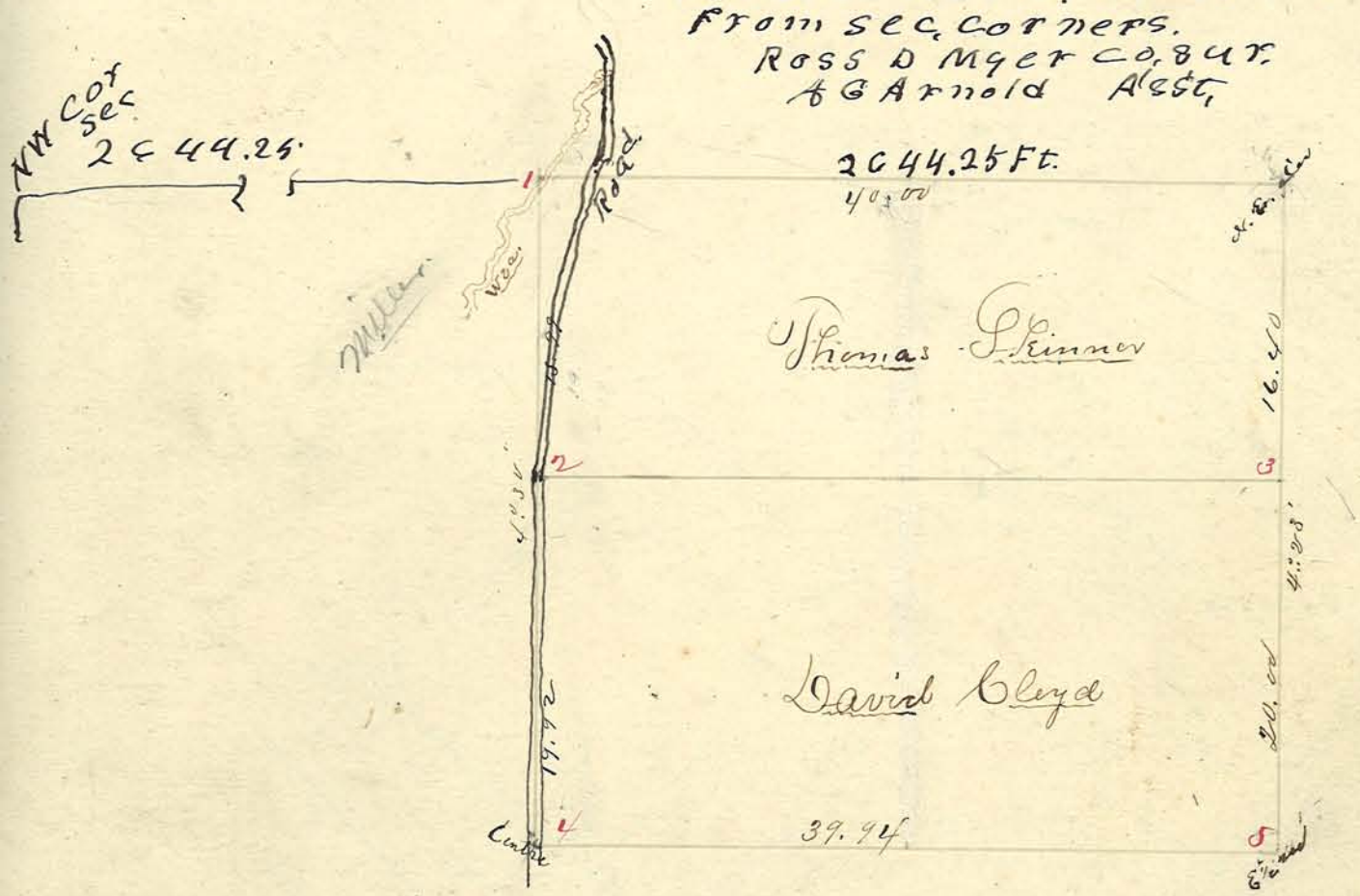

Corners.

1 Willow 12 N 7¼ W 121
Sycamore 18 S 65¼ W 101
2 Br. Oak 18 N 41¼ E 92
3 B. Walnut 18 N 26¼ E 12½
Do 20 N 80½ E 11½
4 Jack Oak 15 N 60 W 66¼
5. W. O. (Stump) S 20 W 62 original
Elm 15 S 6¼ E 41½
4. Apple 8 O 62½ E 91½ lks
B. Walnut 12 O 34 E 127 " Sept 26 '97

Plat of Survey made at the Instance of John Fisher in the South West Quarter of Section Three (3) of Burnett's Reserve below the Mouth of Tippecanoe River in Town 34 North, Range 4 West.

John Rosser present and Consenting.

April 22nd 1867

P. C. Powles C. S.

Dec. 27-1875

Made Survey for John Fisher of 30.88 acres off of the North East End of his Tract - as shown on Plat below, & located 6 & 7 and relocated 5 of the Corners. P. C. Powles C. S.

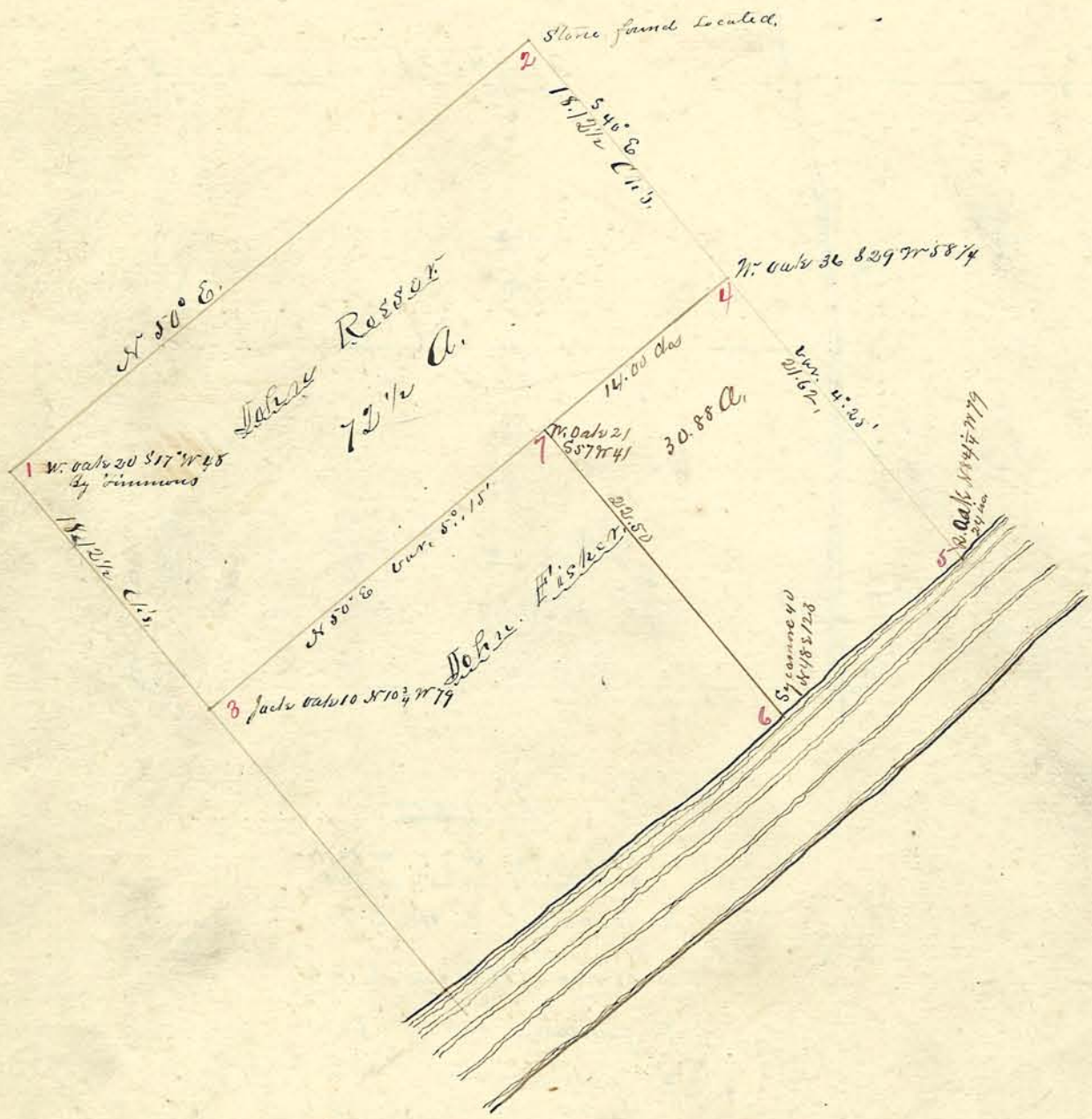

Plat of Survey made at the Instance of Pickham & Smith Agts in the N. E. Quarter of Section Eighteen (18) Town Twenty three (23) North Range Five (5) West.

The Road Line from Corner two (2) to corner three (3) is as follows S 75 E 1.52 – S 35¾ E 3.44 – S 23¾° E 4.58 – S 53¾ E 3.09 – S 69¾ E 4.84 – N 65½ E 8.02 – Whole Length of Road Line 25.49 chs –

April 29 & 30th 1867

P. C. Vanter C. S.

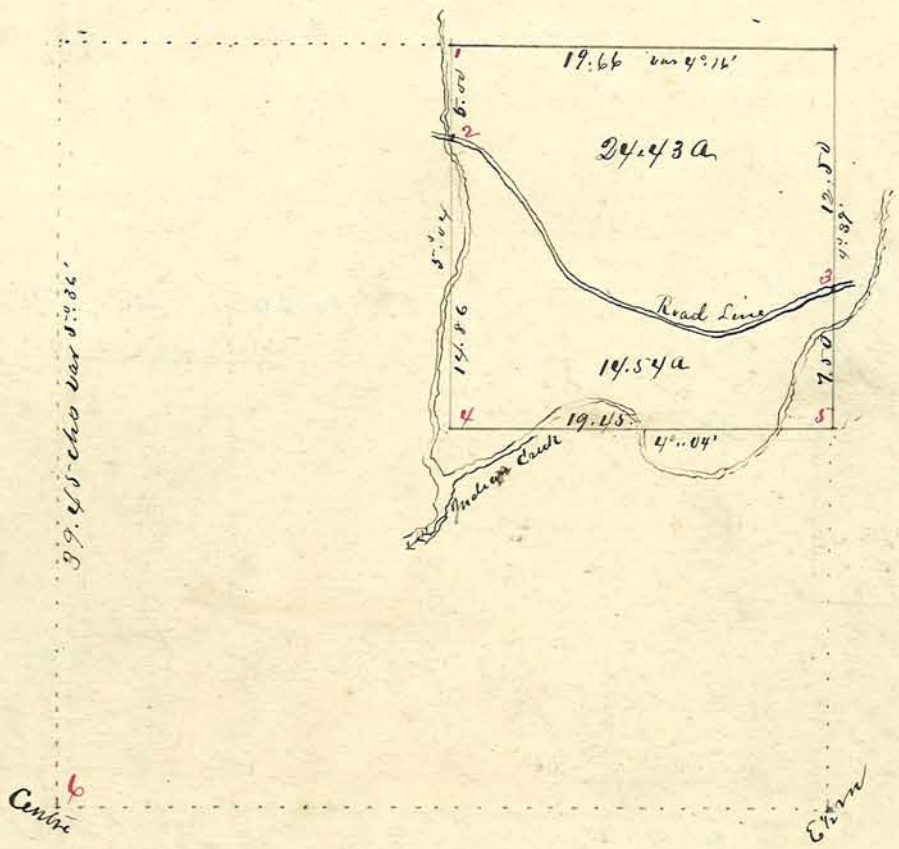

Corners.

1.	Br. Oak	24	N 74½ E	102 Trees
	W. Oak	7	S 43⅓ E	41½
2	Sycamore	9	N 10¼ W	96½
3	Oak	10	N 28¼ W	74
	Cotton	30	S 39 W	61
4	Sycamore	20	S 85¾ W	170
5	B. Walnut	12	S 15⅔ W	180½
	Do	9	S	E 15
6	Bl. Oak	30	N 65¾ E	50

Plat of Survey in the S. E. 1/4 of Section Twenty two (22) and the S. W. 1/4 of Section Twenty three (23) Town Twenty three (23) North, Range four (4) West.

Survey Made for Thomas Coleman

May 3rd 1867

P. C. Vawter C. S.

May 8th 1871 – Made survey of school Lot Six Rods front by Twenty Rods deep in the North East Corner of the Claspell Tract & Located corners 11.12.&13

P. C. Vawter C. S.

December 14th 1885: I Relocated corners 6,7,13 and took witness to corner 15; having found them located or remains of the witnesses.—

Everett B. Vawter C. S.

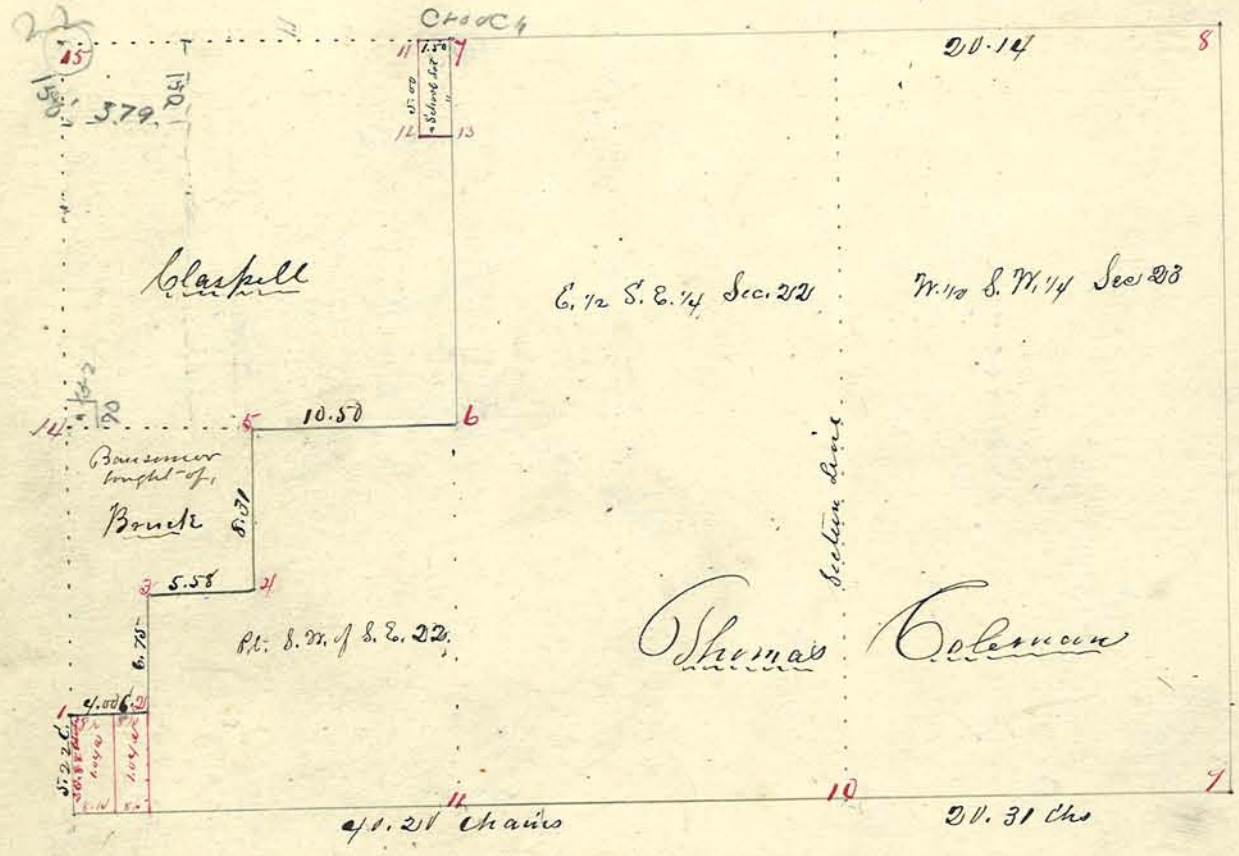

Corners.

1. 2. 3. 4. 5. 6. Cedar posts driven 18 inches

8 Cedar post N. Oak 14 S 31 E 70½
Apple 12 S 75 W 60¼

9 " " Cotton 30 S ½ E 137 Timmons
Jack Oak 10 N 5½ W 51½

10 " " Elm 24 N 4¾ W 180½ found stump of the "Original"

7 – Big Oak 9 S 6 W 45½ page 481
Stone 25 feet south
11 – Post in Road. No Witness.
12 – Ash " N 84 W 19¾
13 – Big Oak 15 S 49 W 16½

14. Stone. Hickory S 43¾ E 50 Witnessed for Mr. Bunsemer July 9. 1872
P. C. Vawter C. S.

6. " Jack Oak 20 N 88 W 209

13. " Same as above

15 " Apple tree 6 S 47½ E 37½

Town 22 North, Range 4 West

Plat of Survey made at the Instance of John Ritchey Locating the Corner of sections 22. 23. 26. 27. 22. 24 Also the 1/4 Sec. Cor between Sec's. 22 + 27 – And the Cor. Equi distance between the N. W. Cor. + N. 1/2 m of Sec 26. present Ray, Ash, Ritchey & Ilgenfritz.

May 15. 1867

P. C. Vawter C. S.



Corners.

1. Stone, Sycamore (in cluster) 18 S 13¼ E 54½
   Do. 18 S 85½ E 57
2. " W. Oak (Double) 18 N 35 E 5
3. " No Witness. —
4. " found Located

Be it Known that on May the 4th 1867 I was applied to by S. A. Morehouse in behalf of himself and others to make a Survey and Subdivision of Sections Two (2) and Three (3) in Town Twenty four (24) North, Range Five (5) West: And Whereas by reference to Surveyor's Record, Book "A" page 109, I found said Sections had been Surveyed and Subdivided by A. N. Snoddy Acting as the Deputy of W. J. Snoddy a former County Surveyor. I therefore decided that I had no Authority to make any Survey affecting the Corners already located by said former Survey except by the written Consent of each and every person now owning lands within said Sections. And be it Known further that thereafter, on May the 7th 1867, said S. A. Morehouse did deliver to me the Consent in writing, as signified, above and signed by the present land-owners within said Sections which Consent was in the words following to wit: ——

"Whereas, on the 10th and 12th days of October 1855, Sections 2 and 3 in Town 24 North Range 5 West was Surveyed and Subdivided by A. N. Snoddy Deputy Surveyor, for Record of which See Book "A" of Surveyor's Record, page 109, and Whereas there is some dissatisfaction in reference to locations of some of the Corners; Therefore we the present land owners in said Sections hereby Consent to a resurvey of the Same".

"May 4th 1867"

"Names"	"Names"
"Leonard Hain"	"B. P. Morehouse"
"Thomas Hain"	"Albert Hain"
"W. Snider"	"F. Ford"
"S. A Morehouse"	"Morgan Morehouse"
"J. J. Briggs"	"James R. Oilar"
"James Veneill"	"John W. Jamison"
"Perry E Kellogg"	

Therefore in Accordance with the above Agreement I proceeded on the 8th 9th and 10th days of May 1867 to make Survey of said Sections; And finding no corners on the North line thereof, which is the line between Tippecanoe and White Counties, Except those set by Mr. Snoddy, I went to the North East Corner of Section One (1) Same Town & Range, where was a known Corner, and ran thence westward across Sections One (1) Two (2), Three (3) and Four (4) to the North West of Section Four (4) where was also a known Corner. In running the Four miles of line I found a gain of fifty (50) links above the "Original" measure, which gain I divided among the Four Sections, and Established Corners for Sections Two (2) and Three (3) making their lengths proportional to the government measure; and locating the Corners on a right line with the two

Whereas, On the 10th and 12th days of October 1855 Sections 2 and 3 in Town 24 North, Range 5 West, was Surveyed and Subdivided, by A. H. Snoddy, Deputy Surveyor, for Record of which Survey See Book "A" of Surveyor's Records page, 109, And whereas there is some dissatisfaction in reference to the locations of some of the Corners; Therefore we the present land owners in said Sections hereby Consent to a resurvey of the same. May 4th 1867

Names	Names
Leonard Hain	B. P. Morehouse
Thomas Hain	Albert Hain
[illegible] Snider	H. Ford
[illegible] Morehouse	Morgan Morehouse
J. J. Briggs	James R. Orlan
James Vincill	John W. Jamison
[illegible] E. Kellogg	

...t proceeded to ... I found corners ...uth West of Sec... lines ran short ...w satisfactory ... the lots among ...rdingly as per ... Chainmen, Vawter C. S.

17	19.54	18	19.54	19	39.08	20	40.12	21	20.06	22	20.06	23	

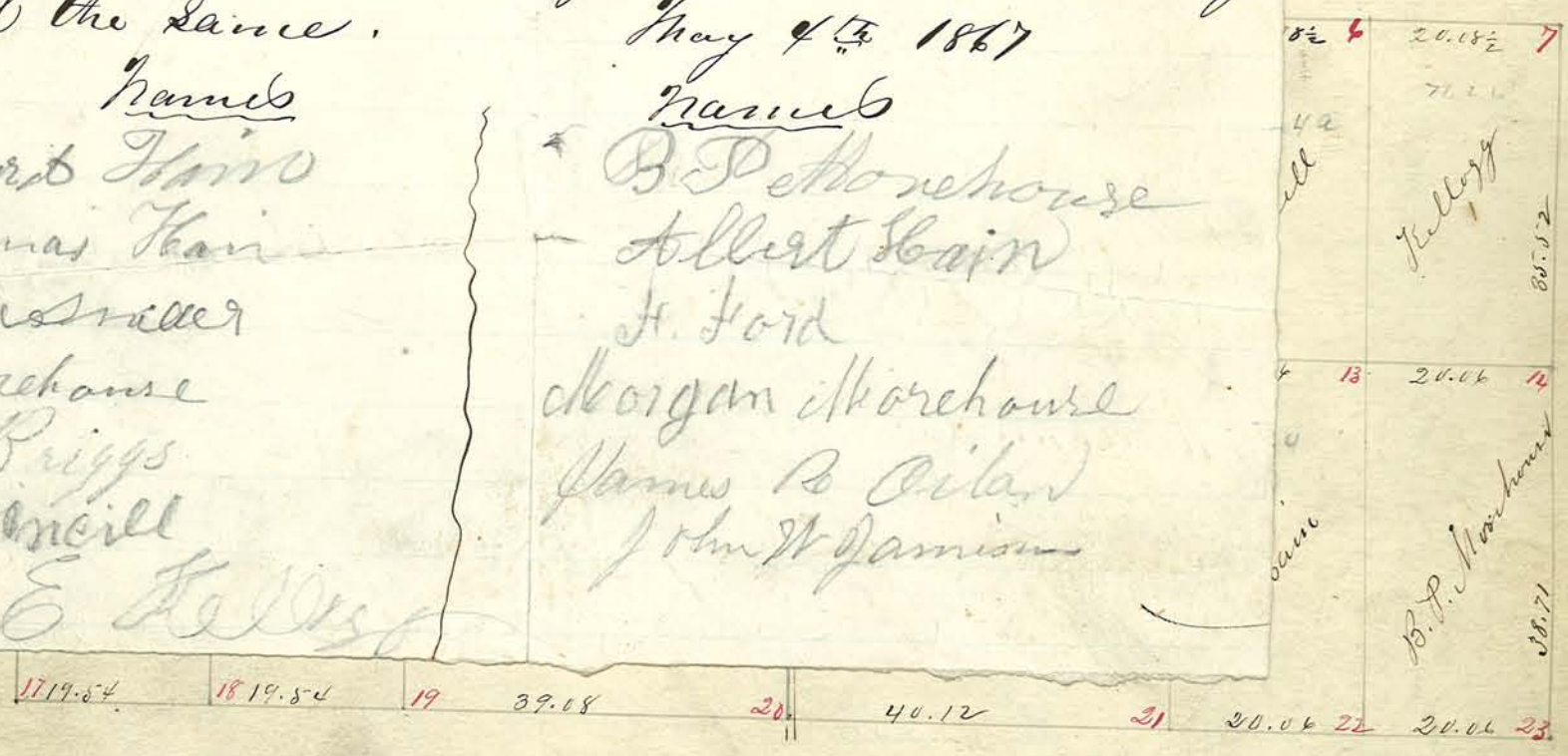

Corners

1.. Post in Pond no witness –
2.. Rock 22 X 40 inches N 13¼ E 243
3.. Do 30 X 55 " N 5¼ E 270
4.. Do 20 X 50 " N 38½ W 216½
5.. Do 10 X 24 " N 58½ E 32¼
6.. Do 24 X 36 " N 32 W 27¾
7.. Willow 2 S 5¼ W 85
8.. Rock Small N 26¾ E 70½
9.. ——— No Witness
10.. Rock 16 X 30 " N 41¼ E 161
11.. Do 30 X 36 " N 52¼ E 139
12.. Do 30 X 30 " S 3¼ W 119½
13.. Rock 18 X 40 inches N 51¾ W 47
14.. – – – No Witness
15.. Cotton 10 – – – N 55 W 71½
16.. – – – No Witness
17.. found located by Stone
18.. – – – No Witness
19.. – – – No Witness
20.. Rock 30 X 36 in. S 73¼ E 137½
21.. Do 30 X 54 N 75 E 29
22.. Br. Oak 9 N 75⅙ E 95¾
23.. found corner set Took witness Cotton 16 N 21¾ E 292½

Stones with Stakes beneath were set at all corners except No 1. And some had Smaller stones thrown in around.

Know Corners by which I was governed. I next proceeded to determine the outlines of Said Sections, in doing which I found Corners Established at the South East of Section Two (2) and the South West of Section Three (3). I also found that the North & South lines ran short of the "Original" measure very largely, and finding no Satisfactory Evidence of the "Original" half mile corners, I divided the loss among the Several Tracts proportionally, and established accordingly as per Plat and Record below. Wm. Snyder and Albert Hain Chainmen.

P. C. Vawter C. S.

Corners

1.. Post in Pond no witness

2.. Rock 22 X 40 inches N 13¼ E 243

3.. Do 30 X 55 " N 5¼ E 270

4.. Do 20 X 50 " N 38½ W 216½

5.. Do 10 X 24 " N 58½ E 32¼

6.. Do 24 X 36 " N 32 W 27¾

7.. Willow 2 S 5¼ W 85

8.. Rock Small N 26¾ E 70½

9.. ——— No Witness

10.. Rock 16 X 30 " N 41¼ E 161

11.. Do 30 X 36 " N 52¼ E 139

12.. Do 30 X 30 " S 3¼ W 119½

13.. Rock 18 X 40 inches N 51¾ W 47

14.. — — — No Witness

15.. Cottonwood — — — N 55 W 71½

16.. — — — No. Witness

17.. found Located by Stone

18.. — — — No Witness

19.. — — — No Witness

20.. Rock 30 X 36 in. S 73¾ E 137½

21.. Do 30 X 54 N 75 E 29

22.. Br. Oak 9 N 75½ E 95¾

23.. found corner set Rock witness Cotton 16 N 21¾ E 292½

Stones with Stakes beneath were set at all corners except 20 & 21 and some had smaller stones thrown in around.

George A. Hamilton's

Plat.

Plat, on page opposite, of Subdivision of that part of Section Six of Burnett's Reserve, below the Mouth of the Tippecanoe River, From Township four (24) North, Range Four (4) West, which lies to the Eastward of Burnett's Creek; said tract being bequeathed by Wm. Davis deceased, to the Catholic Church. Survey made at the Instance of Huff and Langdon Attorney's for the Church.

In consequence of high water Burnetts Creek could not be meandered, and in estimating the areas of lots along the creek, the meanders as found on Record on page 174 was used. Corner No 15 of this Plat falls between Corners 7 and 8 of Plat on page 174, Distant 7.30 chs, from No. 7. Corner 13 falls between Cors 9 & 10 Distant 1.72 chs from No 10

Survey Made June 3.4.5.6 1867

P. C. Vantie C. S.

Corners.

April 22. 1870, Blazed lines & Set Stone Corners to Lot No. 1. for Charles Swoberts. P. C. Vantie

1	W. Oak	22	S 10 E 36 Trimmons
2	W. Oak	36	S 14¾ E 33½
	Do	24	N 61½ W 53
3	Bk Oak	7	N 17 W 7½
	W. Oak	7	S 10½ W 25
4	Locust	9	N 19¼ E 184
5	In Bottom		No Witness
6	Elm ~~34~~	30	N 26 W 27 Trimmons
	Do	12	N 3⅓ E 41½
7	Sycamore	14	N 3¼ E 381 } A. J. Vantie
	W. Oak	18	N 84½ E 385 }
8	W. Oak	33	S 66 E 61
9	Bl. Oak	8	N 57½ W 6
	Do	6	S 22½ W 12
10	Cottonwood	18	N 46 W 335½
11	W. O. Stump	28	S 80¾ E 32½
12	Maple	8	N 43¼ W 15
	Do	7	N 28¾ E 20
13	Hickory	8	S 43½ W 28
14	W. Oak	30	N 78 E 62
15	Sycamore	16	S 49½ E 11½
16	W. Oak	40	N 81¼ E 68
17	Elm	36	N 66½ W 110 A. J. Vantie
18	Elm	30	N 36¼ E 121
19	Maple	36	N 71 E 78 Marked high
20	Hackberry	14	S 81 E 12½
	Maple	24	N 1½ W 58½
21	Elm	18	S 63 E 57

45.80
12.29
1
73 89
7 66
54
438 54
438
48239

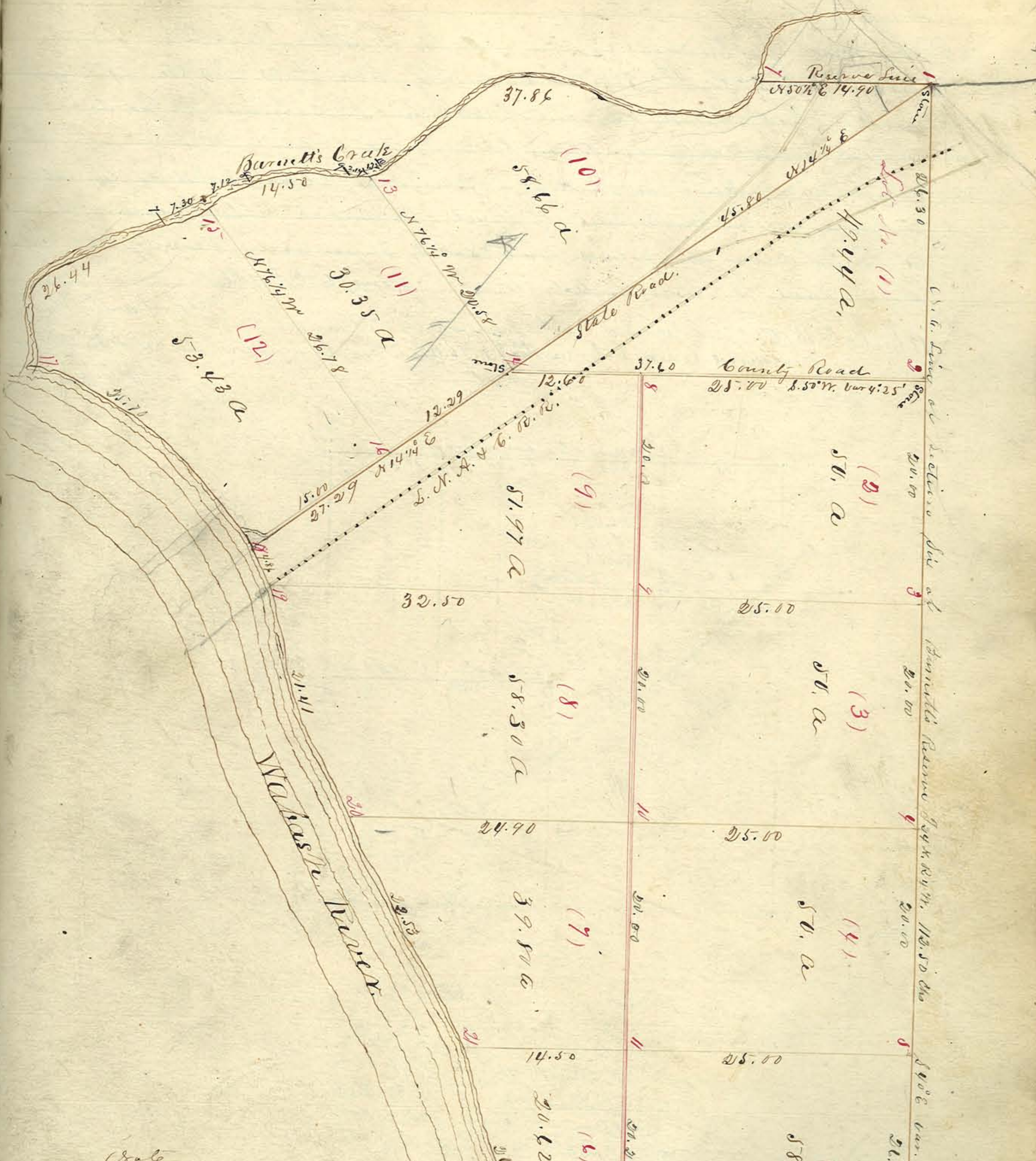

Note

The red lines on either side of the line dividing Lots 2. 3. 4. & 5 from 6. 7. 8 & 9. indicate 20 feet reserved on each side of said division line as a Roadway —

Plat of Survey in the South West Quarter of Section Thirty five (35) Town Twenty three (23) South, Range Four (4) West, Made at the Instance of Simon D. Jackson.

Parties in interest present.

Note. In making the Survey I found a stone said to be set for Corner, on the North line of Tract dividing it into halves, but no Corner being on record, and said Stone being Twenty (20) links too far East I disregarded it. June 6th/ 1867

April 5th 1870 – Subdivided tract as shown by Red Line & measured Area between that & "16 acre" Tract. Done for S. D. Jackson et al.

P. C. Vanter C. S.

P. C. Vanter C.

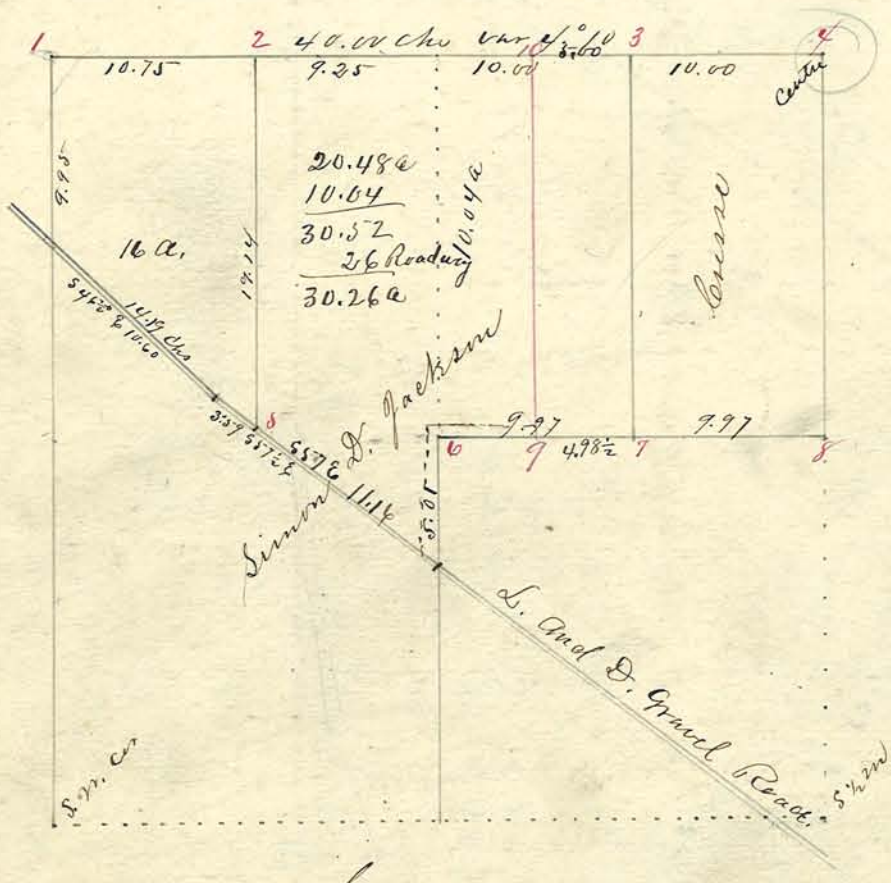

Corners.

1	Hickory (Stump)	11	S 85½ W 32	Levering
	Do "	10	N 56 E 27	
2	White Oak	7	N 28¾ W 48¾	
	Elm	4	N 53⅓ E 55¾	
3	Sassafras	6	S 15 W 23½	
	Aspen	14	S 27½ E 20½	
4	B. Jack	18	N 84¾ E 14½	Lowden
5	B. Walnut	24	S 68 E 378¾	
6	B. Jack	12	N 66¼ E 338	
7	In swamp		as witness	
8	B. Jack (Stump)	10	S 14½ W 23	Lowden
9	No Tree available.			
10.	Red Oak	10	S 21 W 29¾	

Plat of Survey made at the Instance of Wm. Talbert in Section Twenty Nine (29) Town Twentytwo (22) North, Range Four (4) West, Interested Parties present and Consenting.

The Corner Equidistant S½ W. and S.E. Corner, was located for parties Owning the lands in Section Thirtytwo, lying South.

June 10th 1867

P. C. Vautier C. S.



Corners.

1 Red. Oak 10 S 43¾ E 32½
Jack " 10 N 56 E 28½

2 W. Oak 11 N 47¼ W 90½
Hickory 22 S 42 E 81½

3 B. Jack 14 N 68 E 59 Timmons

4 Hickory (S.C.) S 5½ E 46 "
W. Oak 11 N 76 W 9½
Do 11 S 15½ E 62½

Plat of Survey in the South East Quarter of Section One (1) Town Twenty one (21) North Range Three (3) West, Locating the South East Corner of Said Section And also the Corner Equi distant from the S. E. Cor, and E½ mile of Section.

Survey made at the Instance of S. Jacobs. Present and Consenting H. Beal.

June 18th 1867

P. C. Vautier C. S.

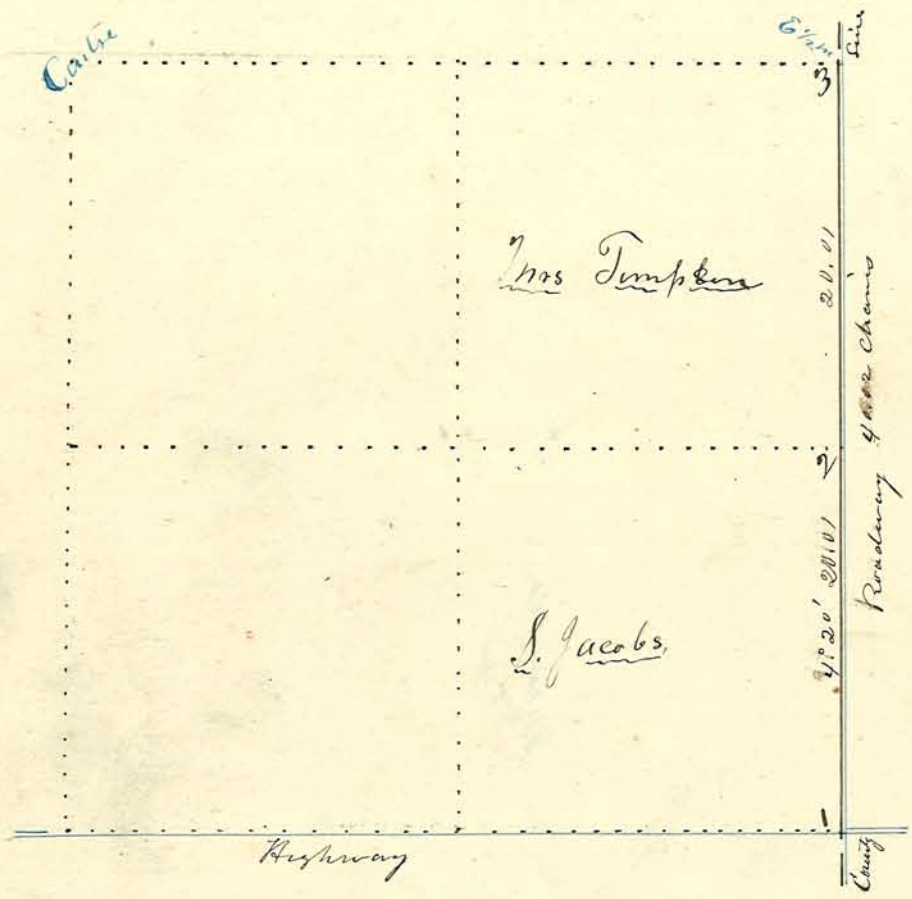

1 Stone with Post beneath.
Sycamore (Stump) 18 N 45½ W 263 Original
Ash 16 N 5⅔ E 298¾ Additional

2 Stone W. Oak 16 N 53¼ W 40½
Do 16 S 20½ W 58

3 found decayed post Also remains of one Original Set Sassafras post.

Plat of Reservoy of the E½ of the N.E.¼ of Section Thirteen (13) in Town Twenty two (22) North, Range Five (5) West. the South and West Lines Blazed and Stones placed and marked as indicated below. Done at the Instance of E. Frybarger.

June 24th 1867

P. C. Vanter C. S.



Corners

1 Stone marked "1/8 S"

2 Stone marked "1/8 S"

3 Stone marked "1/4 S"

for Witnesses See Book "A" page 32

Plat of Survey made at the Instance of Levi J. Morehouse, in the South East Quarter of Section Twenty Seven (27) and in the West Half of the South East Quarter of Section Twenty Six (26) in Town Twenty four (24) North, Range Five (5) West: Setting off to said Morehouse 3 acres in the first named Section and 20 acres in the second — Present and Consenting Willis Northcut, — Dunlap and — Ellis.

July 8th 1867

P. C. Vanter C. S.

S. E. 1/4 of Sec. 27.



W. 1/2 of S. E. 1/4 Sec 26

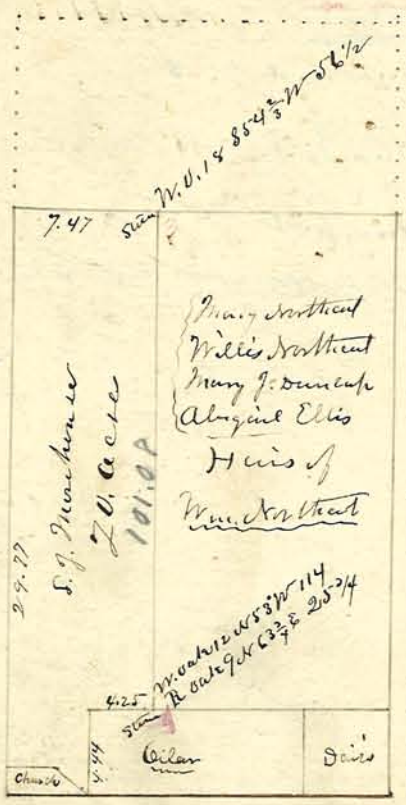

Plat of Survey locating Roadway and Setting Corners on the North line of Section Twenty Seven (27) Town Twenty two (22) North Range Six (6) West.

July 29th 1867
P. C. Vanter C. S.



Corners.

1 Red Oak 12 S 83¾ W 237

2 White Oak 10 S 66¾ E 65
Bl. Walnut 7 N 57½ W 61½

3 Wh. Oak Stump 13 S 7¼ W 77
Br. " " 18 N 59½ W 64

Plat of Survey made at the instance of Jas. W. Carpenter, being a subdivision of two several tracts, the one being the North part of the West half of the South West Quarter of Section Four (4) Town Twenty two (22) North, Range Four (4) West; the other the North part of the South half of the South East Quarter of Section Thirty four (34) Town Twenty three (23) North, Range Four (4) West, for Survey of which Tracts See page 81 of this Record, Lots marked "J. Deming et al"

July 31st 1867

P. C. Vanter C. S.

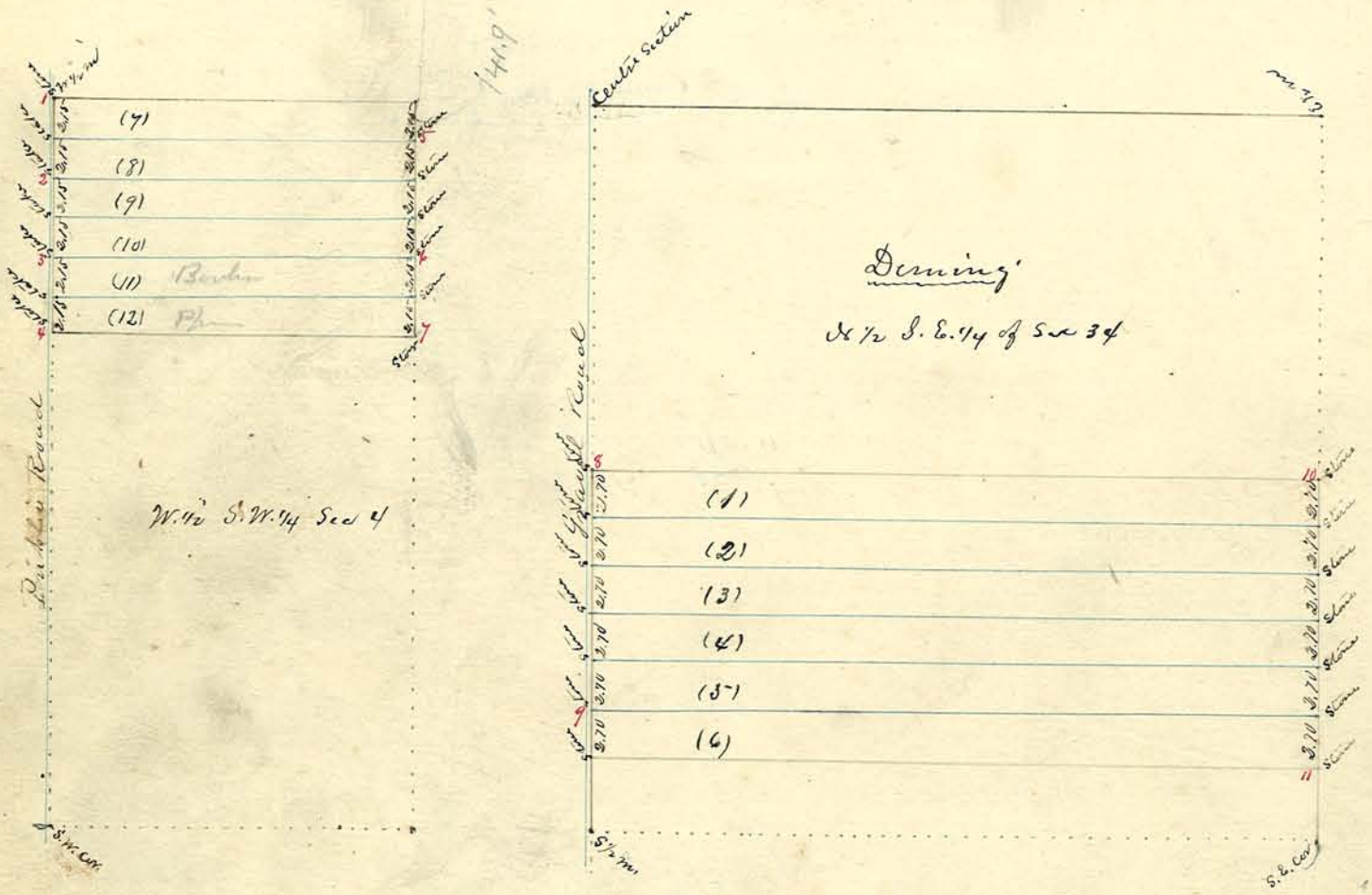

Corners.

1 Stumps of Originals found.
Br. Oak 24 S 55¾ W 81⅔ additional
2 Hickory 18 N 24½ W 75½
3 R. Oak 9 S 55 W 41
4 R. Oak 15 S 51¼ W 58
5 R. Oak 17 S 3¾ E 17
6 W. Oak 20 N 66 W 28¼
7 B. O. (Stump) 8 North 100 Levering
R. Oak, Double 18 N 74½ E 59½
8 Cherry 16 N 86 E 36½ Timmons (½ limb growth)
9 Cherry 5 N 75¾ E 31
10 Cherry (dead) 16 S. 7 E 24 Levering
11 Br. Oak (") 12 S 35 E 19 "

Plat of Survey made at the Instance of J. K. O'Neal, and for the purpose of Establishing the Corner of Sections 10.11.14.15 in Township Twenty-one (21) North Range Four (4) West. Present & consenting Thomas Earl.

Aug. 12th 1867

P. C. Vaulin C. S.



Witness

Cottonwood 30 S 86 3/4 W 469.

Plat of Survey of that part of Lot No. Five (5) in the partition of the Estate of Samuel McGuire, which lies East of Wild Cat Creek: Also of 20 acres off of the West End of that part of Lot No Six (6) in said partition, which lies East of Said Creek – the said lands being a part of the Richardsville Reservation in Town Twenty two (22) North Range Three (3) West. For Survey of Said Lots See Record "A" page 534

Survey made for M. Lamb Aug. 14. 1867

P. C. Vautier C. S.



Corners

1 Mulberry 16 N 54½ E 30
Elm 15 S 62¼ W 40

2 W. Oak 20 S 27 E 23 Timmons

3 Beech 15 N 52½ W 26¾
W. Beech 4 S 26 W 14

4 Dogwood 6 S 29 W 14 "
Beech 8 N 1 W 21 "
P. Oak 24 S 65¼ W 42½

5 Sycamore 18 Corner South side
Sycamore 20 N 61½ E 33½

6 W. Walnut 16 N 32½ W 20½
Do 9 N 82½ E 16

Plat of Survey made at the Instance of the Heirs of Isaac Matthews, in the South West Quarter of Section Seventeen (17) Town Twenty three (23) North, Range Three (3) West. Present and Consenting M. Dougherty by his Agent Mr. Snyder, and Jas. Redmond and Cornelius Sexton adjoining on the South.

Aug. 18th 1867

P. C. Vautier C. S.

May. 19-1873. At the Instances of Michael Dougherty I ran the line between Sections 17 & 18 for the purpose of Locating the ¼ sec. cor No 5. of Plat so as to determine the North line of Lands owned by him in said Sections, Parties Present & Consenting P. C. Vautier C. S.

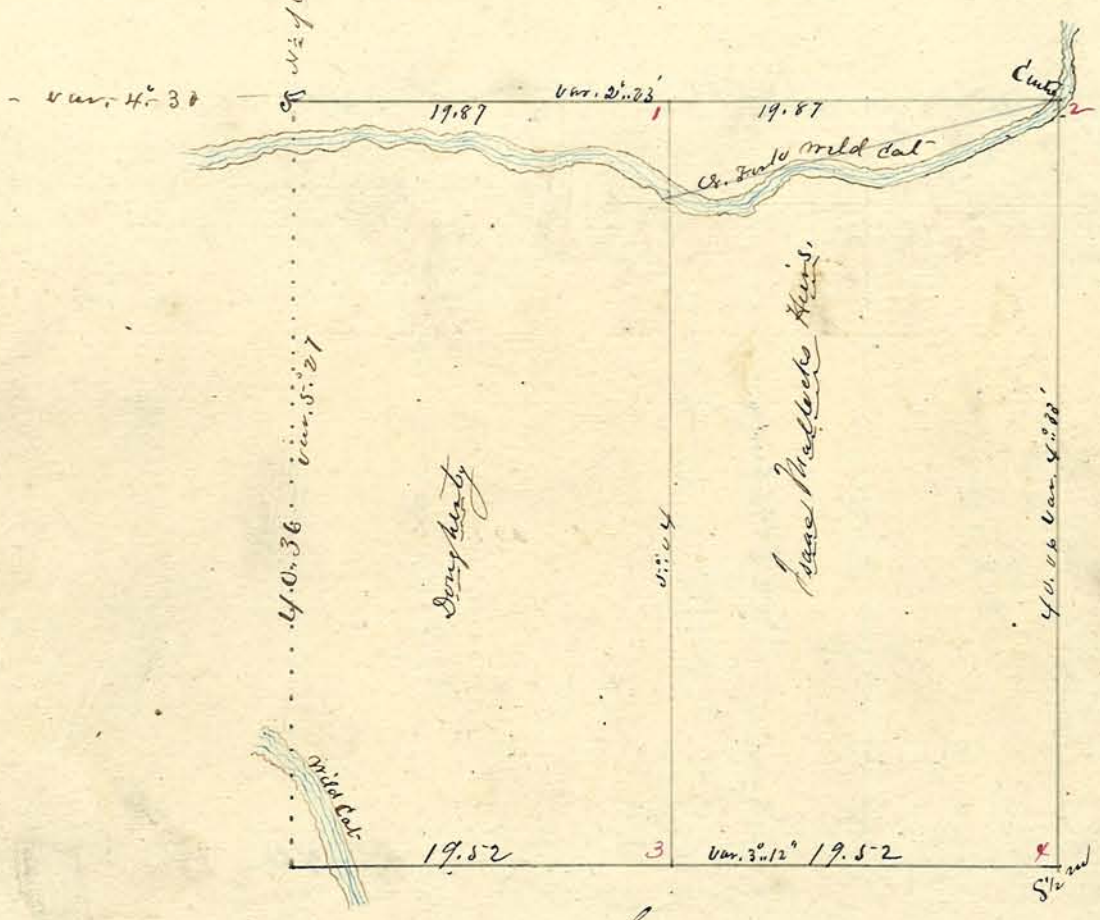

Corners

1 P. Oak 30 S 11½ W 37¾
Ash 30 S 53¾ E 69½

2 Sycamore 48 S 87 W 17.5

3 Sugar 18 S 32¾ E 11
Elm 20 N 7¼ W 54

4 Stone found Located

5 Corner at edge of Water
W. Oak 18 N 15 E 48½
Sassafras 6 N 56¾ W 40½

Plat of Survey made at the Instance of W. O. Brown for the purpose of Subdividing the West Half of the North West Quarter of Section Thirty four (34) in Town Twenty four (24) North Range Six (6) West.

Thomas Dougherty present & Consulting

Aug. 21st 1867

P. C. Vanter C.S.



Plat of Survey made at the instance of Jas. M. Henderson setting off 25 acres more or less, - being a strip 6.25 chains in width, off of the west side of the East half, of the South West One fourth, of Section Twenty Nine (29) Town Twenty four (24) North, Range Four (4) West. Geo. Oglesby present & Concurring.

August 26th 1867

P. C. Vanter C.S.



Corners.

1. B. Walnut 2 N 83 E 44½
2. Apple (no mark) 10 S 6¾ E 67
W. Cherry 12 N 21½ E 109½

Plat of Survey of Lot No. Ten (10) in the Village of Montmorency - Made at the Instance of A. Van Natta -
For Original plat of said Town See page 134 -

Aug. 30th 1867

P. C. Vanter C. S.



Corner, 1. W. oak 10 N 49 2/3 E 38

Plat of Survey made at the instance of Dr. Joseph Atkins, after due & legal notice to owners of adjacent property, in the South West Quarter of Section Eighteen (18) and the North West Quarter of Section Nineteen (19) Town Twenty two (22) North Range Five (5) West. Samuel White & Richard Middleton Chainmen.

October 11 & 12 - 1869

P. C. Vawter C. S.

Feb. 12 - 1877. Retraced the lines from Corners 2 & 3 & 3 & 6 for Dr Atkins & made Witness to Corner 6.

P. C. Vawter C. S.

July 28 - 1880 Located Corner No 7 at the Instance of Wm Doyle - P. C. Vawter C. S.



Corners.

1 Elm 12 N 55¼ E 52
Sassafras 3 S 8½ W 14

2 Stone found Located

3 R. Oak 20 S 63¼ W 78
Hickory 10 S 49 E 113

4 Apple 12 N 1½ W 152½ No mark

5 No Tree available

6 Cherry 12 S 46½ W 30 Taken in 1877

7 Stone Ash 24 N 13½ W 109½

Plat of Survey made at the Instance of Simon Boyer, in the East Half of the East Half of Section Seventeen (17) Town Twenty two (22) North, Range Four (4) West.

Present and Consenting G.W. Nally, and Dr. Morrison - Not present but Consenting Thos. Booth.

September 11th 1867

P. C. Vanter C.S.

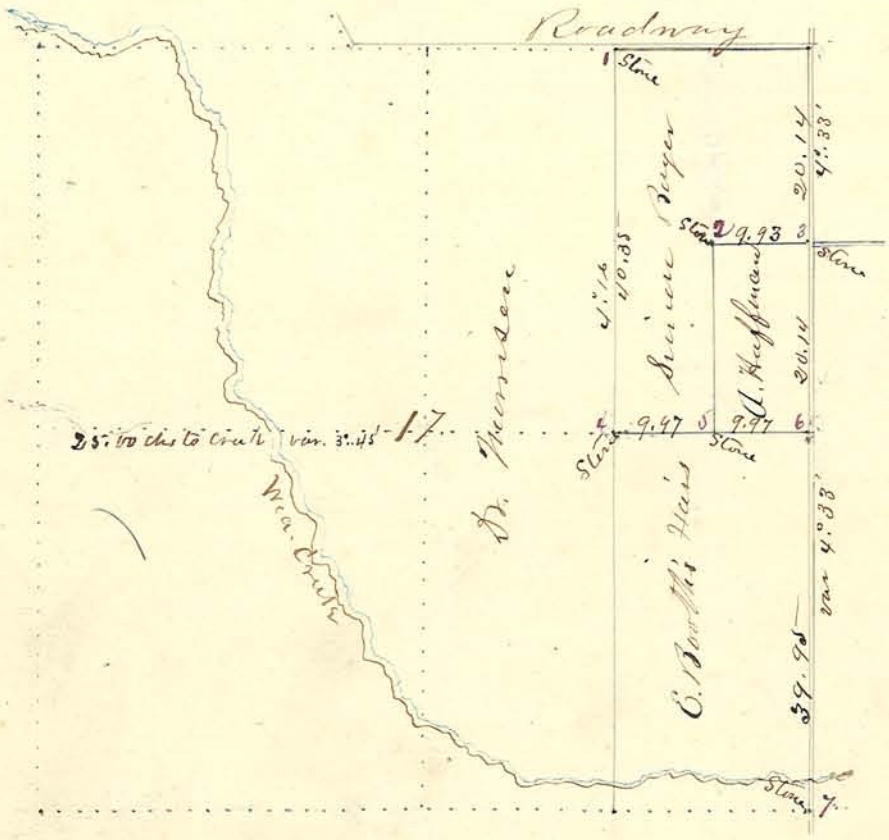

9.97
9.97
19.94

COMMENTS.

1. Hickory 10 N 45 E 32 } Merely
Do 10 S 14 W 40 }
2 Stone Only no witness available
3 B. Walnut 10 S 51 E 65½
4 W. Oak 30 N 40¼ E 53½
Sassafras 4 N 34¾ W 31
5 W. Oak 40 N 45½ W 28¾
Do 30 S 40½ E 48½
6 Original Standing 4
7 " " Hickory 10 N 76¾ W 40 Add'nl

Plat of Survey for Jas. Cockerell and George Kissinger, dividing the East half of the South West Quarter of Section Sexteen (16) in Town Twenty two (22) North Range Four (4) We

G. W. Nalley & Simon Boyer Chainmen

Sept 12th 1867

P. C. Vanter C. S.

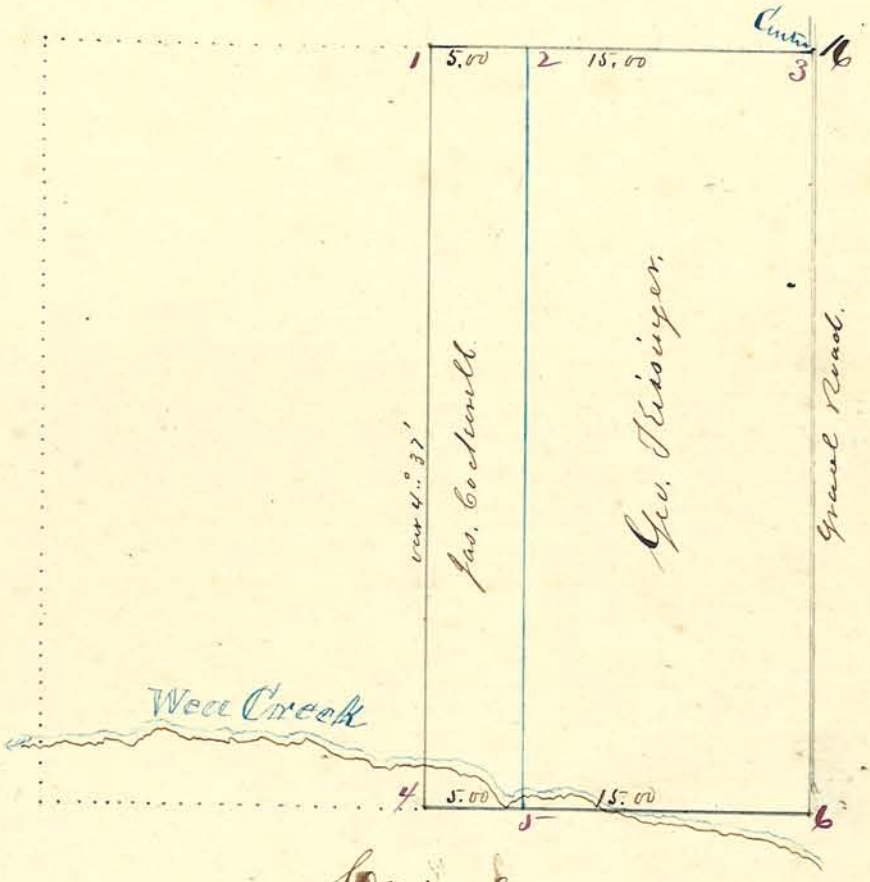

Corners.

2 Stone { Bl. Oak 10 S 22 E 38
DO 12 N 73½ W 63½

5 Stone { Sycamore 9 N 13½ W 18¼
DO 15 N 9½ E 4/8

1. 3. 4 Stones found
6 Stake

Plat of Survey made at the Instance of J. S. Lofland in the West half of Section Twenty five (25) and the East half of Section Twenty Six (26) in Town Twenty One (21) North Range Five (5) West.

J. W. Stewart and Reason Cox present and assisting—

Sept. 17. 18th 1867

P. C. Lawter C. S.



Plat of Survey made at the Instance of E. J. Lovelep subdividing the West-half of the South East Quarter of Section Twenty-four (24) Town Twenty One (21) North, Range Three (3) We Also for J. E. Lovelep Surveyed 2½ Acres in the S. W. Corner of the East half of the S. E. Quarter of the same Section, and made Measurement of that part of the East half of the S. E. Quarter of said Section that lies to the South West of the L. & I. State Road J. Kions present and Assisting. Sept: 20th 1867. P. C. Vanter C.

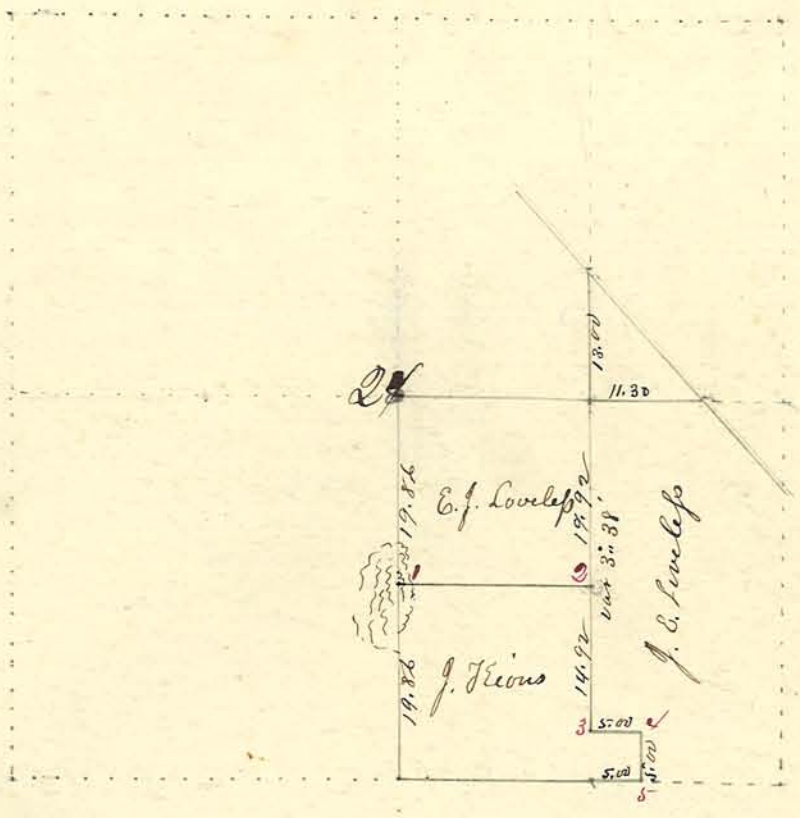

Corners.

1. Post in Marsh
2. " Jack Oak 12 S 10¼ W 62¾
3 " B. Walnut 22 N 26¾ W 66½
4 " Jack Oak 18 N 86½ W 23½
5 " Post in Road,

Stones found at the outside Corners of Tract divided.

Plat of Survey of a Tract of Land Sold by John Foresman to Van. S. Burton, off of the East end of the North fractional half of the North West fractional Quarter of Section Four (4) in Town Twentytwo (22) North, Range Three (3) West.

October 2nd 1867

P. C. Vanter C. S.

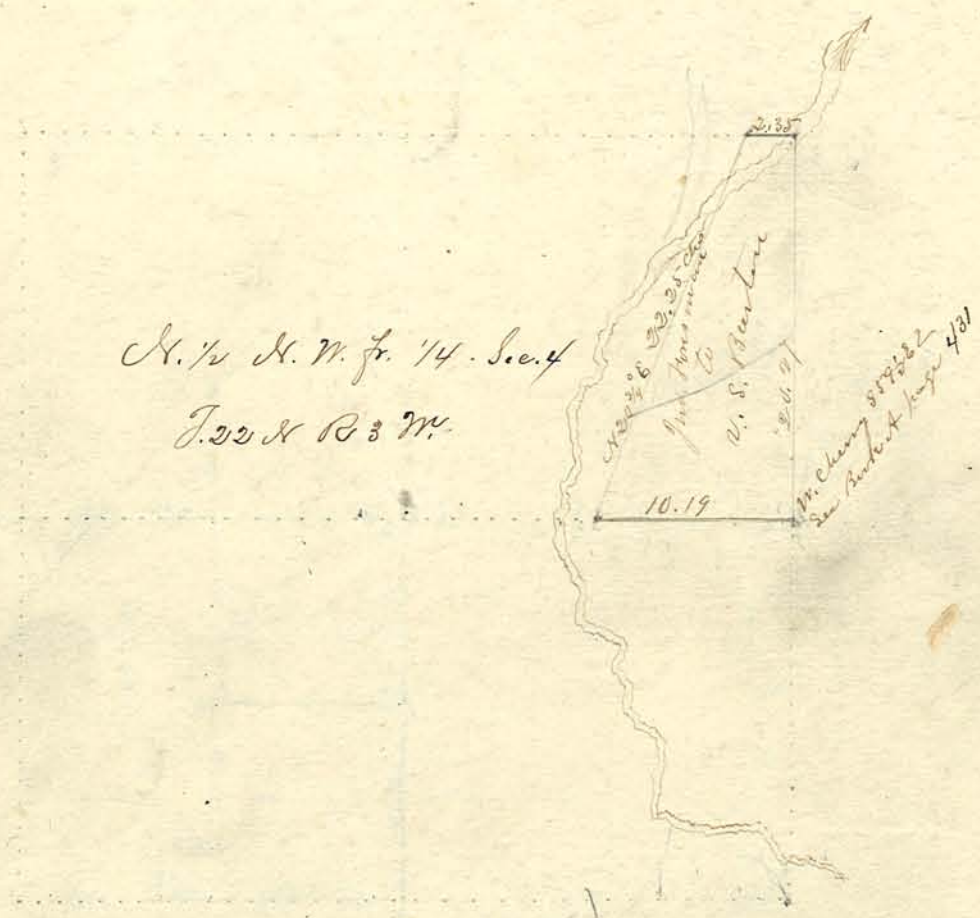

(Note: 20.27 above accordg to deed
should be 20.97.

Plat of Survey for John Cloyd of the South West Quarter of Section Twenty Six (26) and the North West Quarter of Section Thirty five (35) in Town Twenty two (22) North, Range Four (4) West.

October 4th 1867

P. C. Vawter C. S.

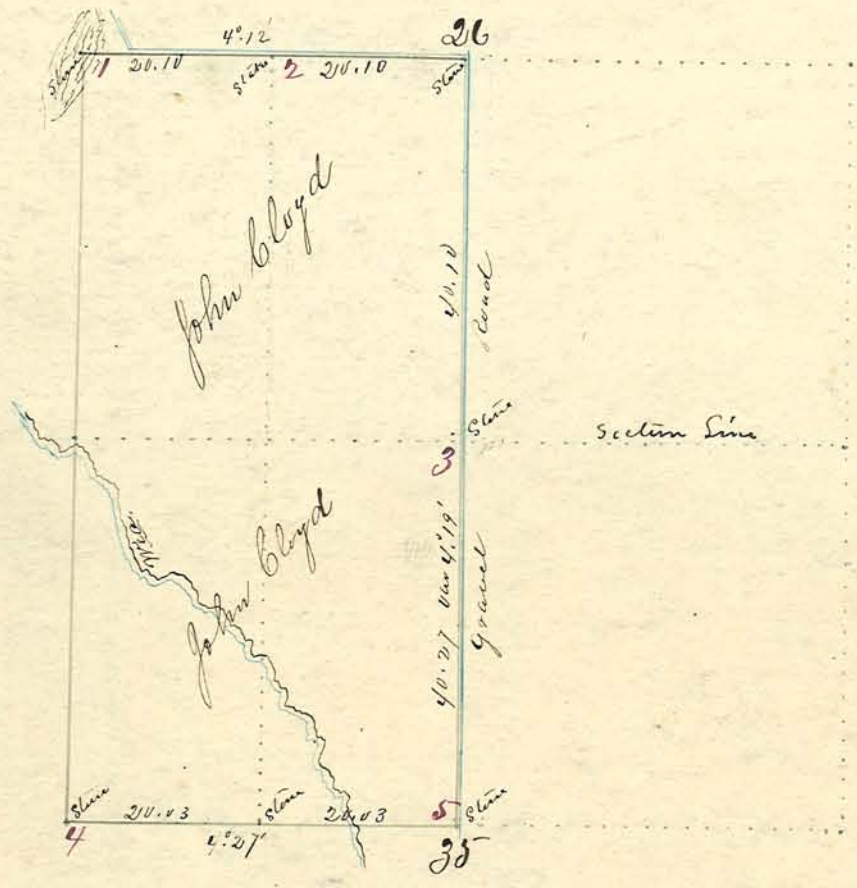

Corners.

1 found evidence of both Originals
W. Oak 18 N 57½ E 183½ } New.
Do 8 N 82¼ E 176 }

2 W. Oak 40 N 4½ E 155

3 found Remains of one Original
Bl. Oak 18 S 53¾ W 75 } New.
Hickory 7 N 88 W 58 }

4 W. Oak 20 N 84 W 3½ Original
Do 34 N 34½ W 19 New

5 W. Oak 30 N 39½ W 75½
Bl. Oak 16 S 41 W 45½

Plat of Survey made at the Instance of J. M. Brazier in Section Eleven (11) Town Twentyone (21) North Range three (3) West. Present and Consenting J. McComb & George Seeger.

Oct. 17th 1867

P. C. Vanter C. S.

Relocated No 3 on plat August 28, 1909
Timothy McLaughlin } Chainman
James Fitzgerald }
A. G. Arnold C. S.



Corners.

1 (Stone found Located
(Appe 16 S 6¼ E 73 no mark
2 Stone { Rock S 20½ W 9½
DO S 89 W
3 Stone found Located
4 Post
5 Post Beech 18 S 66¼ E 65
6 Post Ash 20 N 24¾ E 52½

3 Stone set Locust 18 S. 70 W. 60 Ft. } Arnold.
" 16 S. 30 W 80½ "

Town 23 North Range 3 West.

Plat of Survey of the West ½ of the South West ¼ of Section Twenty nine (29) and of the West ½ of the North West ¼ of Section Thirty two, made at the Instance of John Hege.
J. Bartley & A. Harrison present & Consenting
Oct. 21st 1867.

P. C. Vautier C. S.

At Section Cor. 29. 30. 31 & 32 found Stumps of One Original Witness plainly marked.

Aug. 13-1873. Made survey of the South ½ of the West half of the North West ¼ of Section 32, being ½ the share set apart to Maria Hege as the widow of Jno Hege deceased. Done at the Instance of S. J. Lancaster who married said widow.

P. C. Vautier C. S.

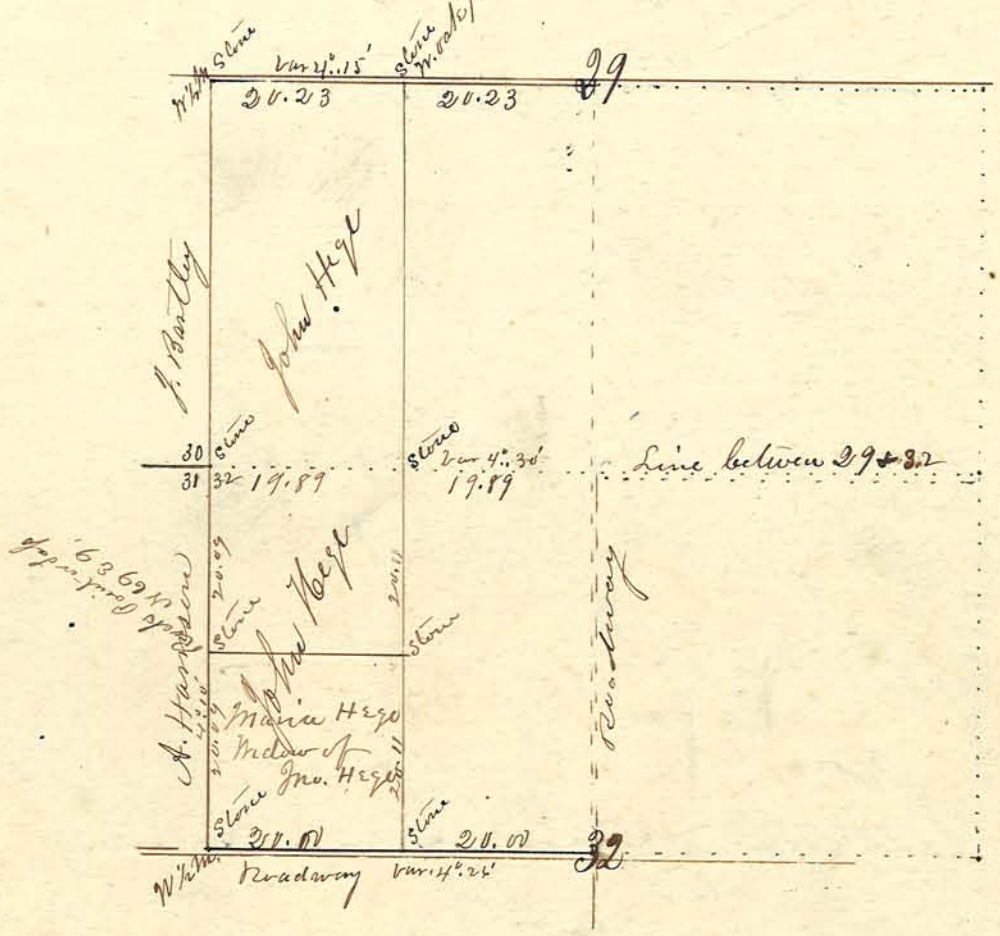

Plat of Survey of Lot No 8 of School Lands in Section Sixteen (16) Town Twenty four (24) North Range Five (5) West Made at the Instance of J. J. Morehouse,
R. Warner, Wm. Whitsell & J. M. Canfield present & consenting.
October 25th 1867

P. C. Vanter C. S.

Dec. 1/79. I subdivided School Lot No. 7, for L. S. Ross & R. Warner so as to give two acres more to North End than South. One acre of which is for Church Lot in N. W. Corner leaving an excess of one acre — P. C. Vanter C. S.

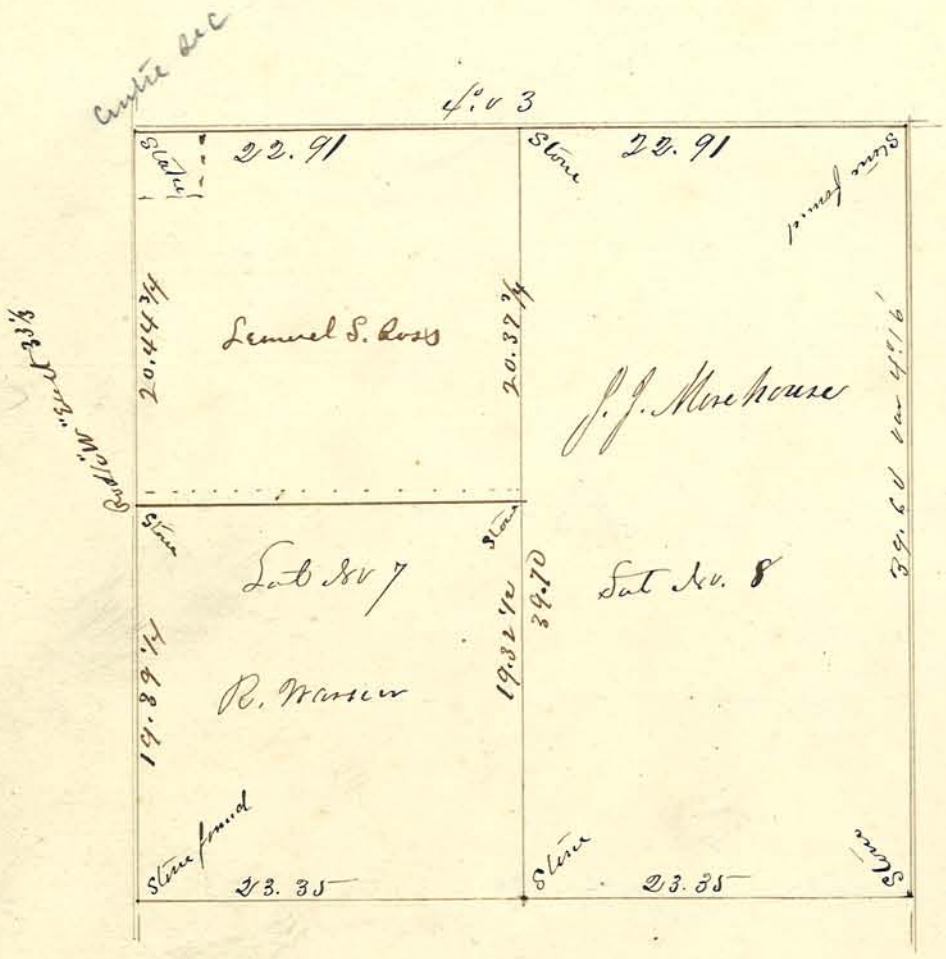

Plat of Survey made at at the Instance of Wm. Hoelman in the South West fraction of the South East Quarter of Section Five (5) Town Twenty ~~Four~~ (24) North Range Three (3) West. Hiram Miller present & consenting.

October 28th 1867

P. C. Vawter C. S.

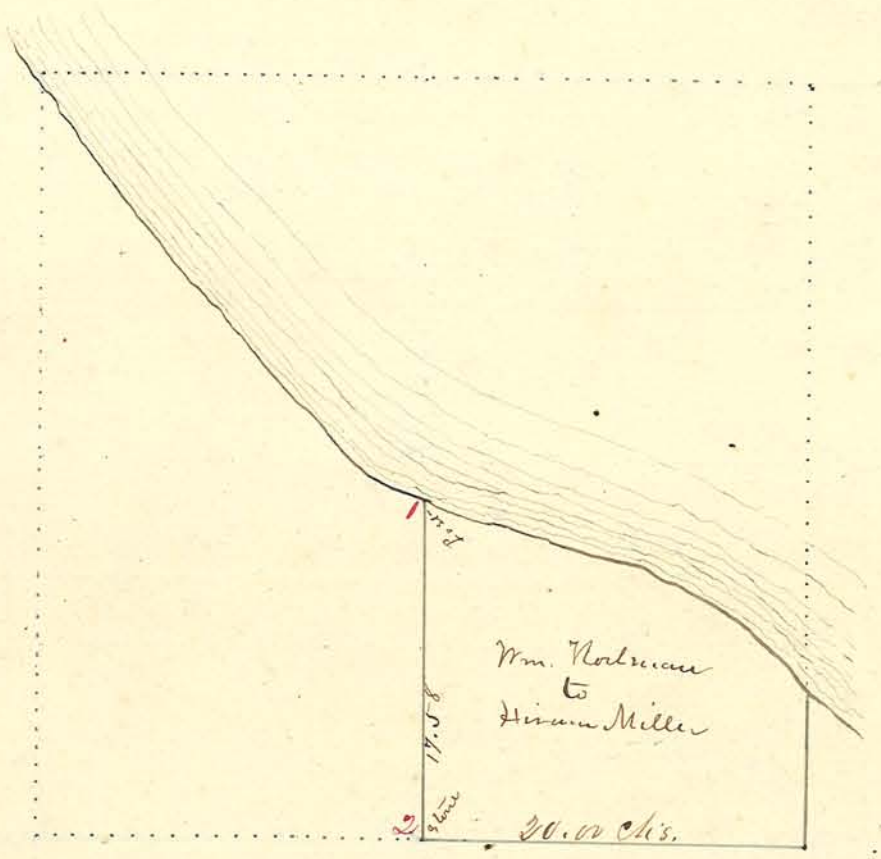

Corners.

1 Poplar 20 N 37 W 36

2 Blk Oak 12 N 61¾ E 21
" " 12 S 42¾ W 36½

Plat of Survey and Subdivision of Section Twenty One (21) Town Twenty One (21) North, Range Five (5) West, made at the Instance of John K. McMillan Et al.
Parties present and Consenting.
Oct. 30 & 31st 1867

P. C. Vanoter C. S.

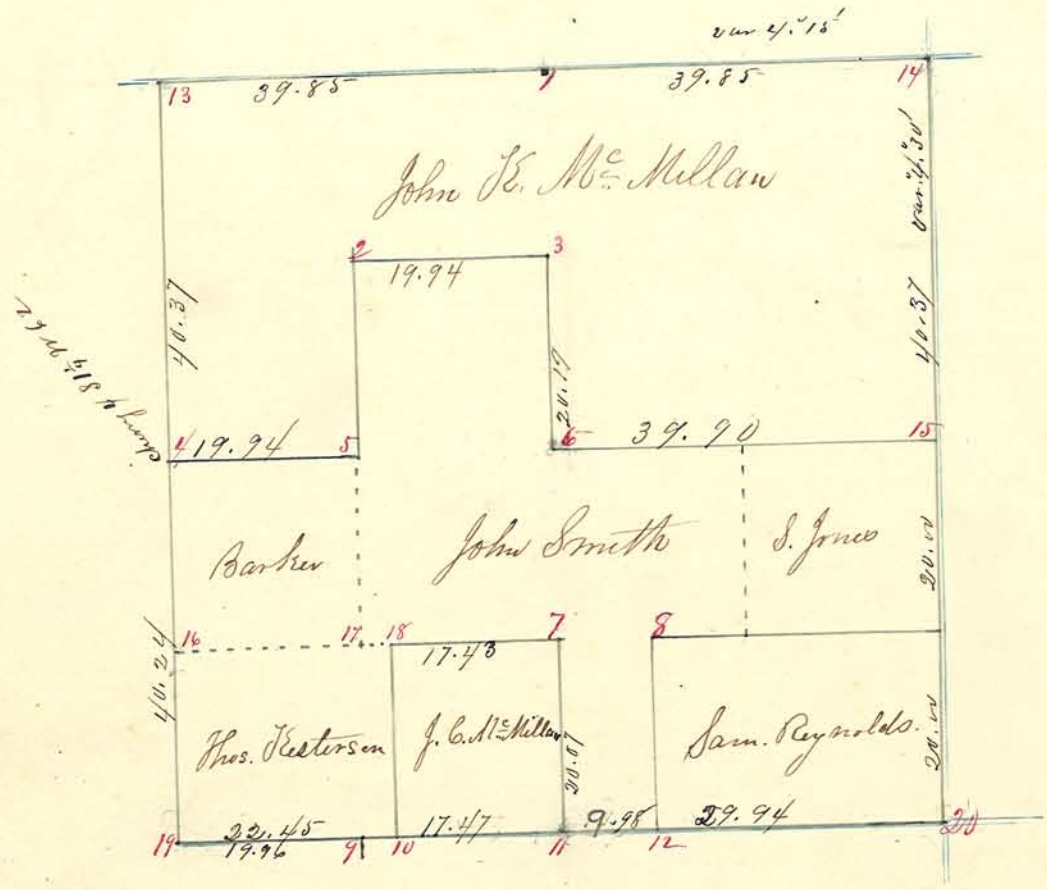

All Corners 1. 2. 3. 4. 5. 6. 7. 8. 9. 10. 11. 12 Set Stones
" 13 & 14 Established in a previous Survey, page 424
" 15. 16. 17. 18. 19. & 20 found Located.

Plat of Subdivision of the South West Quarter of Section One (1) Town Twenty Three (23) North Range Six (6) West, being a Survey in partition of the Shambaugh Estate, made at the Instance of Peter Switzer. Parties present and consenting.

November 1st 1867

P. C. Vanter C. S.

May 8-1893- At the Instance of John Colson & relocated Corner 13 & Z. Shambaugh notified & present - P. C. Vanter Dept. C. S.



Corners.

1 W. Oak 40 N 2 E 30 Original

2 Hickory 18 East 1/2

3 W. Oak 36 S 11¾ W 21½

4 Bl. Oak 10 N 11¼ W 17½
Dv 10 S 21¼ W 37½

5 B. Walnut 12 N 81¾ E 30

6 Bl. Oak 12 N 86 W 33½

7 Red Oak 24 S 14¼ W 20¾

8 W. Oak 31 S 51¾ W 28

9 W. Oak 40 S 53 W 57½

10. In Swamp, Stumps of Originals found

11 W. Oak 10 N 41 W 10 found marked
Dv 9 S 22 W 25

12 Br. Oak 24 N 6 E 38 Original

13. Stone Set May 8th 1893 for John Colson & A. Z. Shambaugh.

Plat of Survey of a Mill Lot Situated in the East Half of Section Fourteen (14) Town Twenty three (23) North Range Four (4) West, made at the Instance of Jacob F. Geyer,

Also a plat of Survey of the Still Farm Sold to John Ely, and Situated in the West Half of Section Thirteen (13). This Survey was made June 7th 1866, at the Instance of John L. Miller Comm'r, to Sell, the Same but no record then made, Nov. 4th 1867

P. C. Vawter C. S.

Dec. 23rd 1869 Renewed witnesses to corners 6 & 7 for J. F. Geyer

Oct. 14th = 1896 - I resurveyed Mill Lot Tract of 20.55 acres at the instance of John Primm other parties in interest Present + participating × P. C. Vawter Sup. C. S.

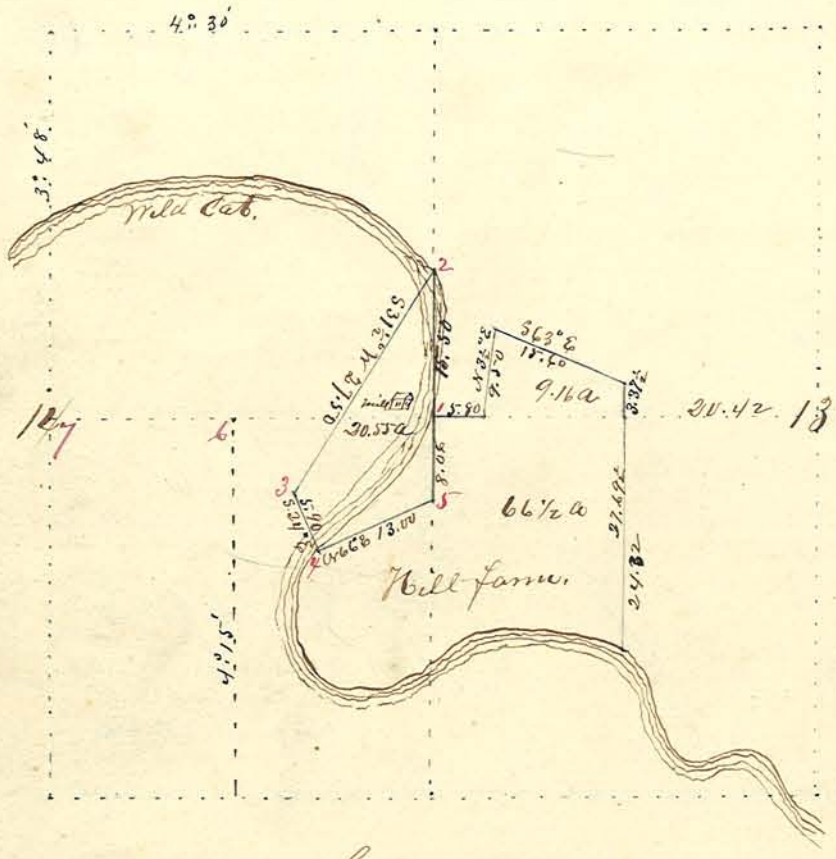

Corners

1. ½ Mile Corner,
   Sugar 10 S 85 E 77 Simmons
2. East margin of Creek between two Large Concrete Rocks
   Sycamore 12 S 32 W 308 = Oct. 14-1896
3. W. Oak 16 N 5 9½ E 22½
   Bl. Oak 8 S 2½ E 13¾
4. Sycamore 15 S 58½ W 28½
5. Black Hawe 4 corner,

6. Walnut (Stump) N 33½ E 45 Simmons
   W. Walnut 12 S 8¼ W 40
7. R. Oak 12 S 50¾ W 29 Lewing
   Sugar 6 S 22¾ W 43
   Sassafras 6 S 67 W 47

Plat of Survey Subdividing the East half of the South East Quarter of Section Twenty (20) And the East fraction of the North East fractional Quarter of Section Twenty Nine (29) in Town Twenty three (23) North Range Five (5) West, made at the Instance of J. M. Chisson & J. W. Zenblin, being the Shares set apart to them in the partition of the Estate of James Reed.

Nov. 6 - 1867

P. C. Vautier C. S.



Corners.

1 & 3 See Corners 4 & 5 page 388
2 W. Oak 16 S 81¾ W 28
4 Hickory 15 N 5½ W 60
Locust (forked) 18 S 63½ W 84
5 Walnut 18 S 55¾ W 36
6 See Corner 1 page 161
7 Hackberry 24 N 32¼ W 34
8 B. walnut 10 N 18¾ E 76
9 Maple 8 S 48¾ E 32
Haw 4 N 60½ W 28

Plat of Survey made at the Instance of A. Severson, in the West part of the North west fractional Quarter of Section Thirty One (31) Town Twenty four (24) North, Range Four (4) West.

November 7th 1867

P. C. Vautier C.S.

Dec. 13. 1876, Made Survey for A. Severson of a Tract of 45/100 of an acre lying to the East of the former Survey as shown by red line, & bounded as follows, Beginning at Corner No 2 of Plat & running East 18 links; thence S 5 3/4 W 6.25 chs; thence N 84 3/4 W 1.24 chs; to the line of former Survey; thence with said line 6.38 chs, to beginning, P. C. Vautier C.S.



Corners.

1 Stone by Lewering
Jack Oak 18 S 29 E 22 Original

2 W. Oak 10 N 46½ E 48½

3 R. Oak 12 S 58 E 33½

4 R. Oak 12 N 60 W 12

5 & 6 No Witnesses

Plat of Survey made at the Instance of Moses Ferguson and for Himself and F. Wilson & Jno. McMullen, in Sections Twenty Eight (28) Twenty nine (29) & Thirty three (33) Town Twenty one (21) North Range Five (5) West.

November 11 & 12th 1867

P. C. Vawter C. S.

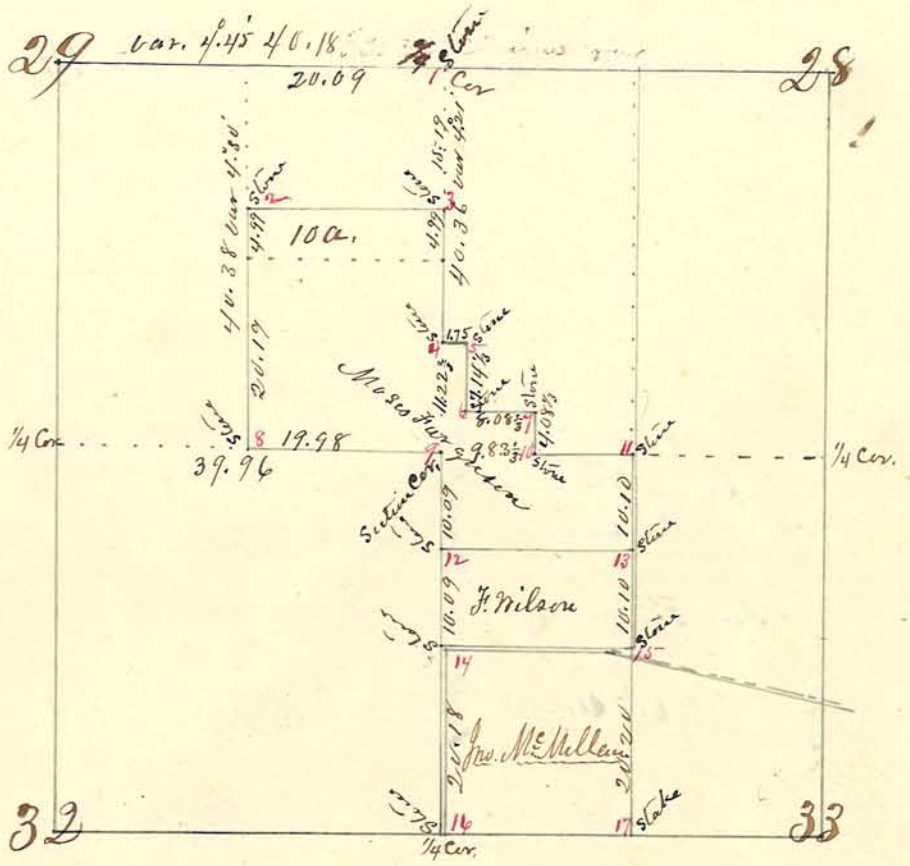

Corners.

1. Set by Stumps of old witnesses Cherry 8 & 45 & 13
2. Osage 2 N 81¼ & 8
3 & 4 No witnesses
5 { Br. Oak 22 N 75 & 24
Br. Oak 20 S 20 & 38
6 No witness
7 W. Oak 18 N 47¼ W 147
8 Sycamore 20 N 1 W 7.93
9 Found Stone Located Cor. 28.29.32.33.
10 Br. Oak 15 S 63½ & 174
11 { Found Stone Set Crab apple 8 N 14¾ & 29½
12 No witness
13 Hickory 18 S 62¼ W 42½
14 { Br. Oak 30 N 87 & 37¾
Do 18 N 80 W 14½
15 B. Walnut (forked) 36 S 61 W 53
16 Found Stone Located Stumps of One Original
17 Old Stake, Supposed Corner.

Plat of Survey of the S. W 1/4 of the S. W. 1/4 of Section Ten (10) Town Twentythree (23) North, Range Five (5) West, made for Ewing Smiley & James F. Brown. Jas. H, Matthews present & Consenting.

Nov. 18. 1867

P. C. Vanter C. S.



Corners

1 W. oak 8 N 42 W 31 1/4
Do. 7 S 32 3/4 E 30 1/4

2 R. oak 8 N 6 1/4 E 10 1/4
Do 8 N 89 1/4 W 14 1/3

3 W. oak 7 N 63 E 21 1/2
Do 4 N 75 3/4 W 26

4 R. oak 8 N 23 3/4 E 11 3/4
Hickory 24 S 32 3/4 W 24 1/2

5 found stone & stumps of Originals

6 Hickory 20 S 19 1/2 W 21
R. oak 7 N 85 W 20 1/2

Plat of Survey made at the Instance of Henry Coyle lessee, of the Share of Richard Ready in the Martin Estate being a part of the S. W. 1/4 of the S. E. 1/4 of Section Two (2) in Township Twenty three (23) North, Range Five (5) West

Corrected see page 487

Nov. 19th 1867

P. C. Vanter C. S.

Note. This Survey was made in accordance with the partition, but it was subsequently shown that Jacob Laman owned, instead of the North 1/2 of the West 1/2 of the South East 1/4 of this Section two, 20.35 3/4 Chains off of the North End thereof & the Survey of the Ready Share was so changed, see page 487 P. C. Vanter C. S.



Corners

1 Cotton 18 S 33 E 75

2 W. Walnut 20 N 30 W 42½
W. Oak 6 S 77 W 18

3 Elm 48 S 82 E 39½
Hickory 18 S 82 W 45

Plat of Survey made at the Instance of Ben. Ray and Joseph Ashby, for the purpose of Establishing the South half mile Corner & the line thence North to the Centre of Section Thirty five (35) Town Twentytwo (22) North Range Four (4) West. Also located the S. W. Corner of said Section.

November 20th 1867

P. C. Vawter C.S.

Tract "A" on Plat represents Conarroe Grave yard, 2½ by 4. chains - one acre.

The Deed connects it with no corner - only with a Tree now gone - Surveyed May 16-1905 - P.C. Vawter Dep. C.S.



Corners.

1 W. Oak 20 N 35 E 31
Do. 18 N 57 W 48

2 Sycamore 10 N 32¾ W 75
Do 18 S 62 W 89

Plat of Survey in the East half of the East half of Section Twelve (12) Town Twenty three (23) North, Range Four (4) West, made at the Instance of The Heirs of John Eckhart deceased; G. W. Livingston & Jno Helt Chainmen Henry Eckhart flagman.

Jan. 2nd 1868

P. C. Vanter C. S.

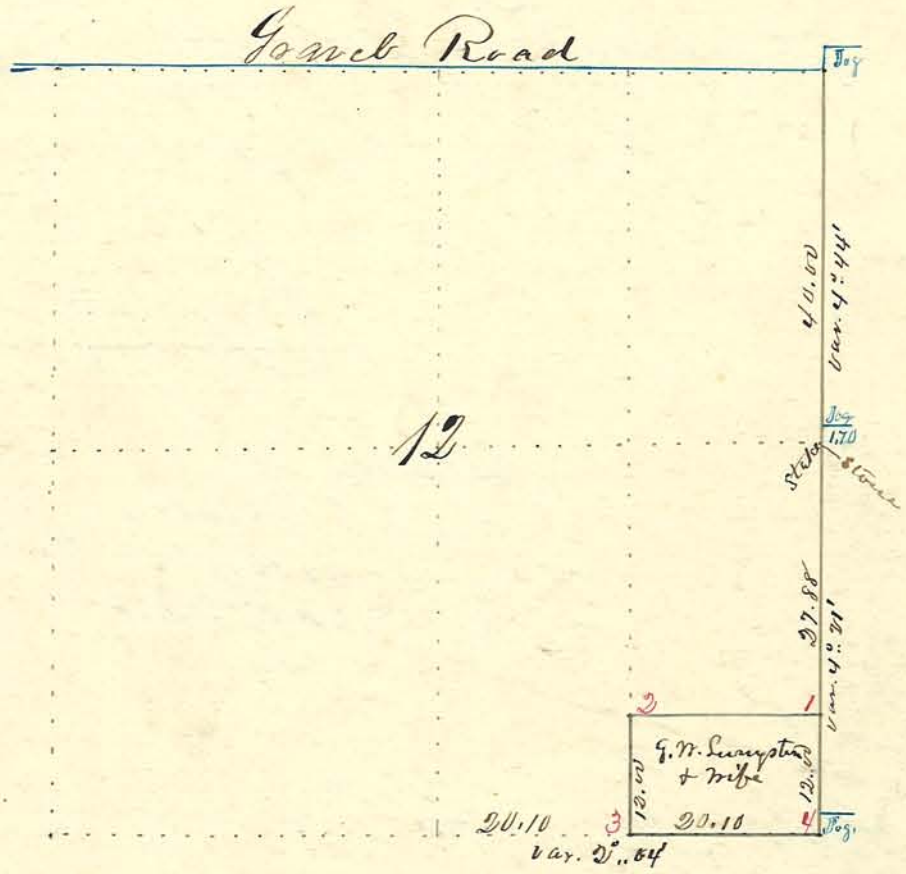

Corners.

1. Br. Oak 24 N 73¼ W 25½
2. Stake only - Line not traced through & corrected
3. W. Oak 36 S 38¾ E 35
4. Sugar 18 S 35 E 14 Original

Plat of Survey in Richardsville Reserve Town 22 North Range 3 West, of a Tract of 7.47 acres Sold by Samuel Favorite to Asa Andrews. The beginning point or Corner No 1 on Plat is a Stone Located at the S. E. Corner of the Dower Set apart to the Widow of Samuel McGeorge, for location of which Corner See Record "A" page 216, Corner No 6. Surveyed for S. Favorite. A. Andrews present.

Jan. 14th 1868

P. C. Vawter C.S.

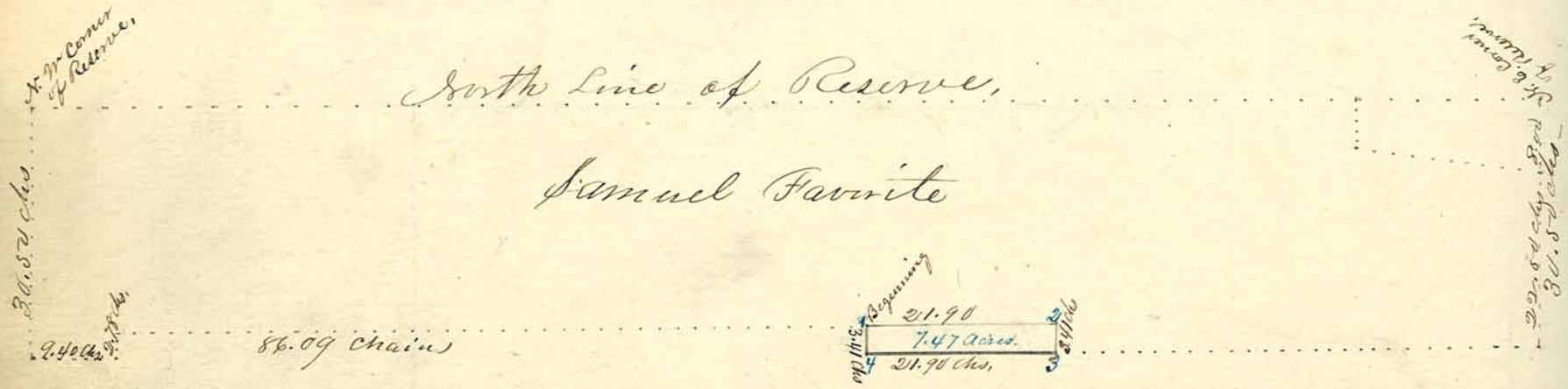

Corners,

1. Stone, found Located
2. Post. W. Oak 8 S 54¼ W 50
3. Post. Black Jack 18 N 78 W 24
4. Cor Corner Set.

Plat of Survey made at the Instance of G. Pramer of the West half of the South West Quarter of Section Nine (9) Town Twenty three (23) North, Range Five (5) West, Adjoining parties being duly Notified. G. Pramer and Jno. Andrews Chainmen - Jas. Rock Flagman.

Jan. 27th 1868

P. C. Vanter C. S.

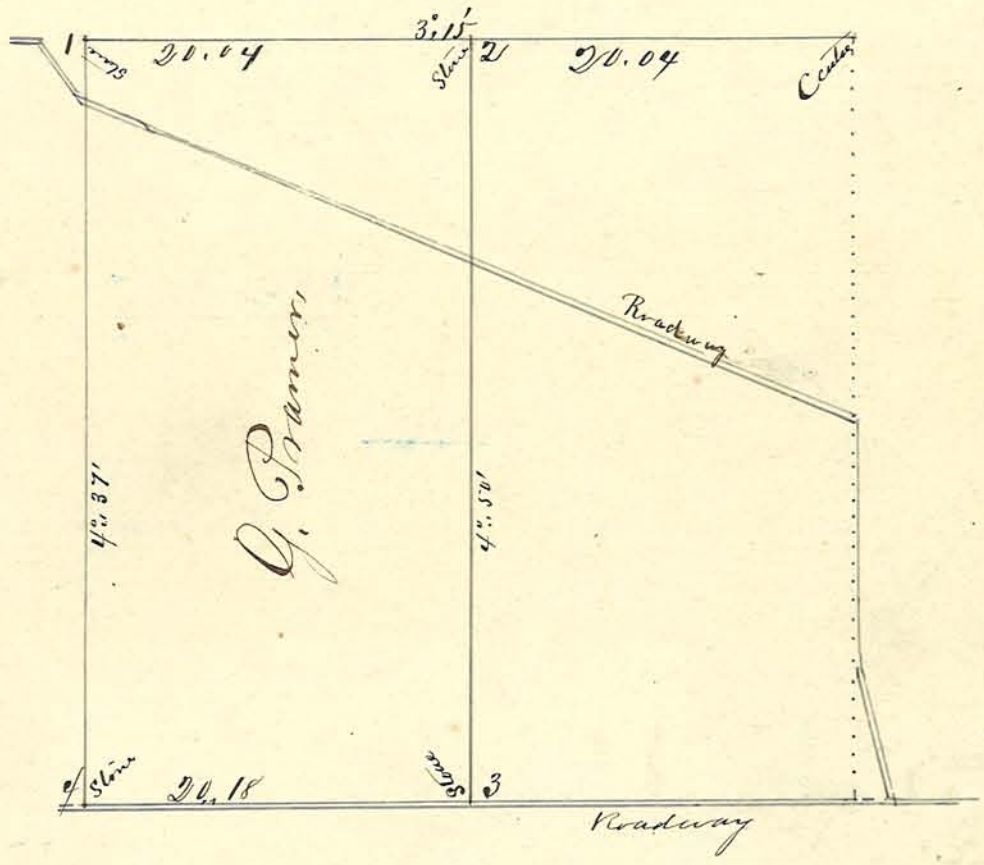

Corners.

1. Found Remains of one Original
B. Walnut 4 S 89 W 14
W. Walnut 4 S 24 E 18
2 Red Oak 18 N 65 W
3 Found Stone Located
4 One Original Standing

Plat of Survey made for J. Dawson of the North East half of the South West half of Section Five (5) of Burnett's Reserve in Town Twenty four (24) North Range Four (4) West

Jan. 29th 1868

P. C. Vawter C. S.

Dec. 30-1878, I relocated Corner Numbered "1" & divided the S. W. ½ of S. W. ½ of Section 5 between Madeleine Rochester & Bishop Dwinger, as shown on plat. Corners 2 & 3 in the bottom field and Neither Stone or Tree available for witnesses. P. C. Vawter C. S.

Feb. 3-1879 I measured off of the Tract of 138.57 Acres Marked "Madeleine Rochester" 43.05 Acres, for Jno A. Stein, in corners as on plat below. P. C. Vawter C. S.

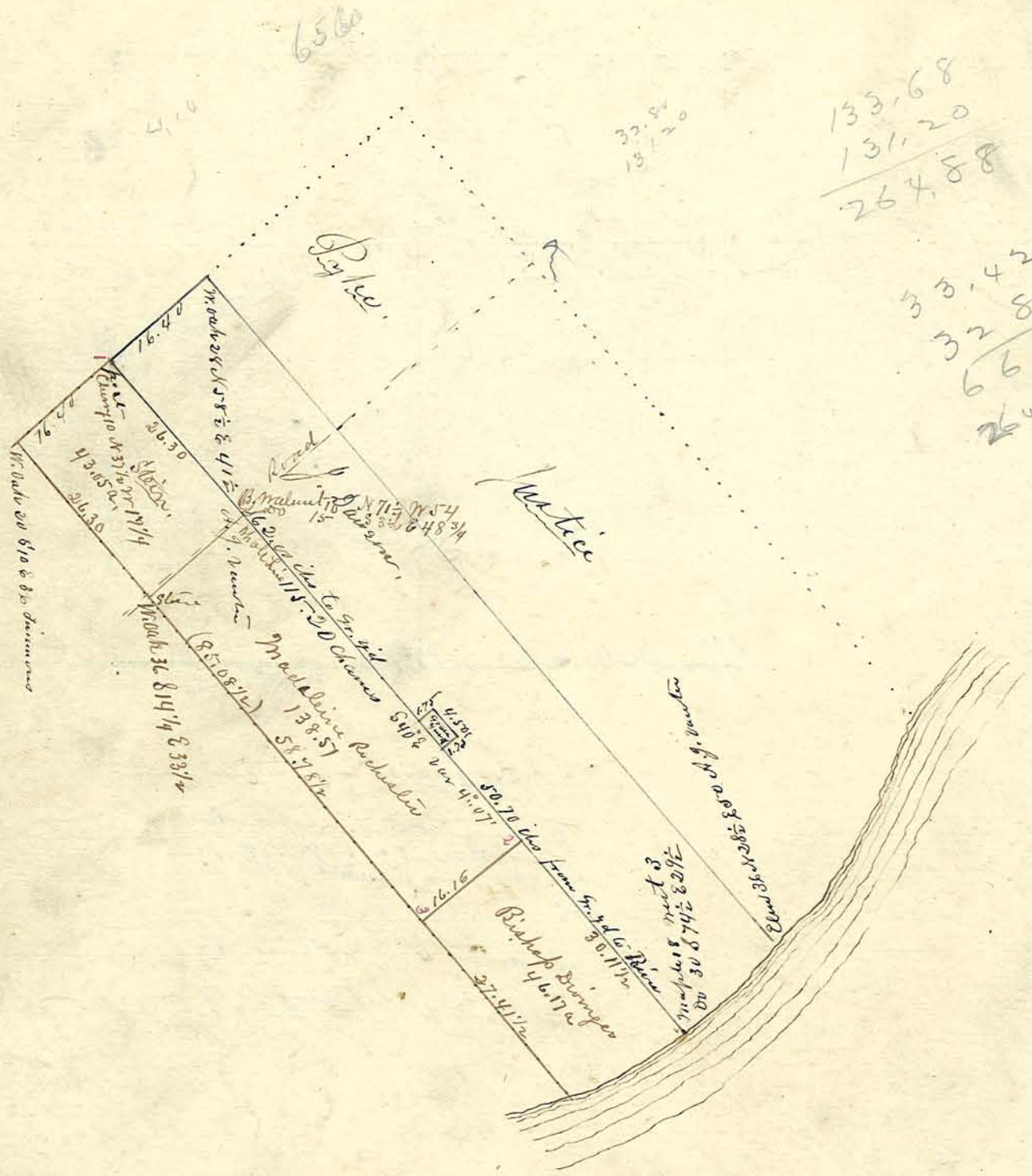

Plat of Resurvey of Certain Tracts Surveyed by Ezekiel Timmons - See Record "A" page 237 in the West Half of Section Two (2) Township Twenty two (22) North, Range Six (6) West, made at the Instance of Samuel Gay, Wm. Reed et. al. Wm Cummins present & Consenting - Wm. Reed & J. W. Gay Chainmen - Fred Johnson Flagman

Feb. 10 & 11th 1868.

P. C. Vanter C. S.

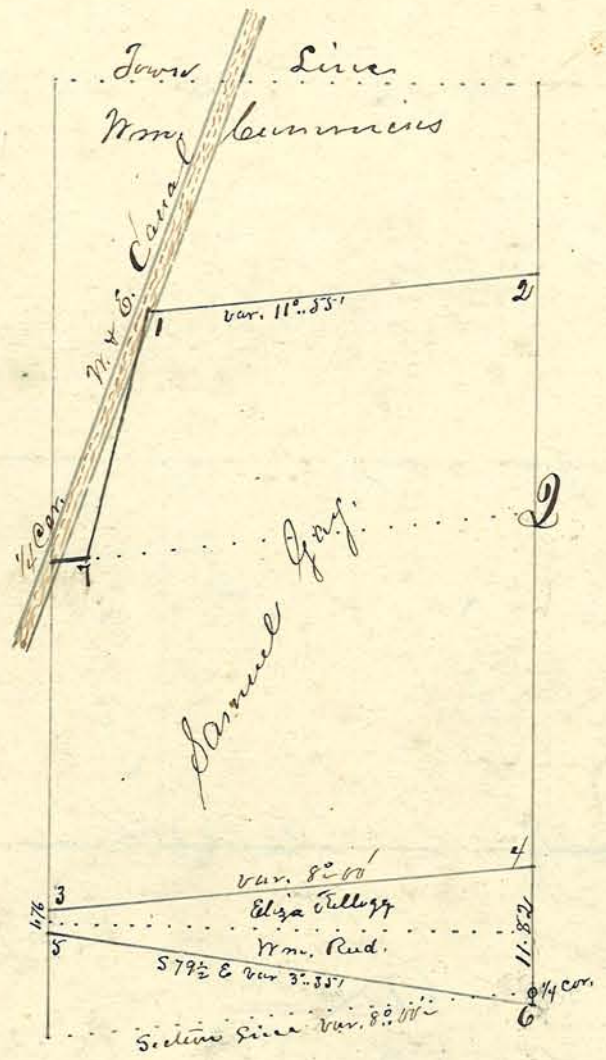

Corners.

1 Stone Set - on Canal Bank 150 East of Corner,
Elm 8 S30 E 46
Hackberry 4 N 86½ E 45½

2 See Corner of page 220

3 Br. O. 36 S74½ E 46 Timmons Book A. page 237 Corner 11

4 Blk. Jack 15 - S73½ E 134½ " " " " " 14

5 W. Oak 36 S44½ E 34

6 129 lks. South of 1/4 Corner " " " " " —
B. Walnut 15 N 23¼ E 200 " " " " " 7

7 Found Stone where Stone p Stood " " " " "
Jack Oak 15 N 35 E 30
W. Oak 8 N 88½ W 31

Plat of Survey made for Andrew Metzger, David Metzger and Gabriel Myers, in Section Twelve (12) Town Twenty Three (23) North, Range Three (3) West. J. J. Shively & Jacob Marts present & Consenting. J. J. Shively & Gabriel Myers Chainmen – Jacob Marts Flagman, – Andrew Metzger. Axman –

February 19th 1868

P. C. Baxter C. S.



Corners.

1.. Set Stone
Elm 18 N 28½ W 81 Leaving

2.. Set Stone
Poplar 8 N 39½ E 36 – "
Smp. Ash 12 S 12½ E 57½

3.. fd. Stone Set
Hickory 16 S 55½ E 28 – "

4.. fd Stone Set
Beech (remains) S 66 W 16 Original
W. Oak 27 S 30 W 66

6.. W. Oak 48 N 6½ E 108 } 8½ mile
Hickory 6 N 60¾ E 138½

5.. Beech 18 N 2¾ W 68
Do 20 N 2¾ W 45

7.. W. Oak 32 N 69 E 73
Do 30 N 73¾ W 126

Notes of Survey & Subdivision of the North East 1/4 of the South East 1/4 & also a part of the South East 1/4 of the South East 1/4 of Section Five in Town Twenty One (21) North, Range Three (3) West, Survey made for John L. Smith, Begun Feb. 21 — and Completed March 20th 1888, For Survey of South part. See page 238

P. C. Taylor C. S. T. C.

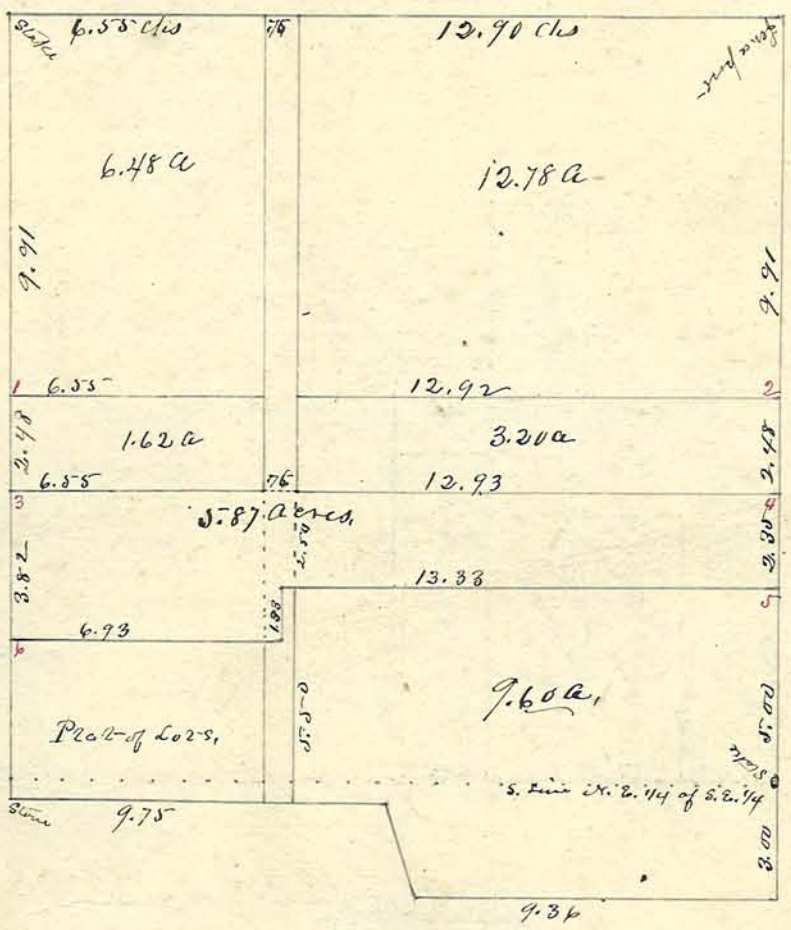

Witnesses

1 Walnut 12 S 69 W 33

2 Pin Oak 24 S 11½ E 42

3 W. Oak 12 N 65 W 42¾

4. 5 & 4 Stakes only

Plat of Survey of the W½ of the S.E.¼ of the S.W.¼ of Section Twenty four (24) Town Twenty three (23) North Range Four (4) West made for W. Fredric; And also of the South West Quarter of the Same Section made for Jno. Redman, Anthony Redman & John Spitznagle – Anthony Redman & John Spitznagle Chainmen & John Spitznagle Jun. Flagman.

Feb. 26 & 27th 1868

P. C. Vawter C.S.

Mch. 31. 1876 Located the S.E. Corner of this Section for Charles C. Stewart, & saw his East line P. C. Vawter C.S.

Aug. 13. 1878. Made survey for Anthony Redman of a Twenty acre tract sold to him by the Heirs of John Redman deceased & located Corners 17 & 18, P. C. Vawter C.S.

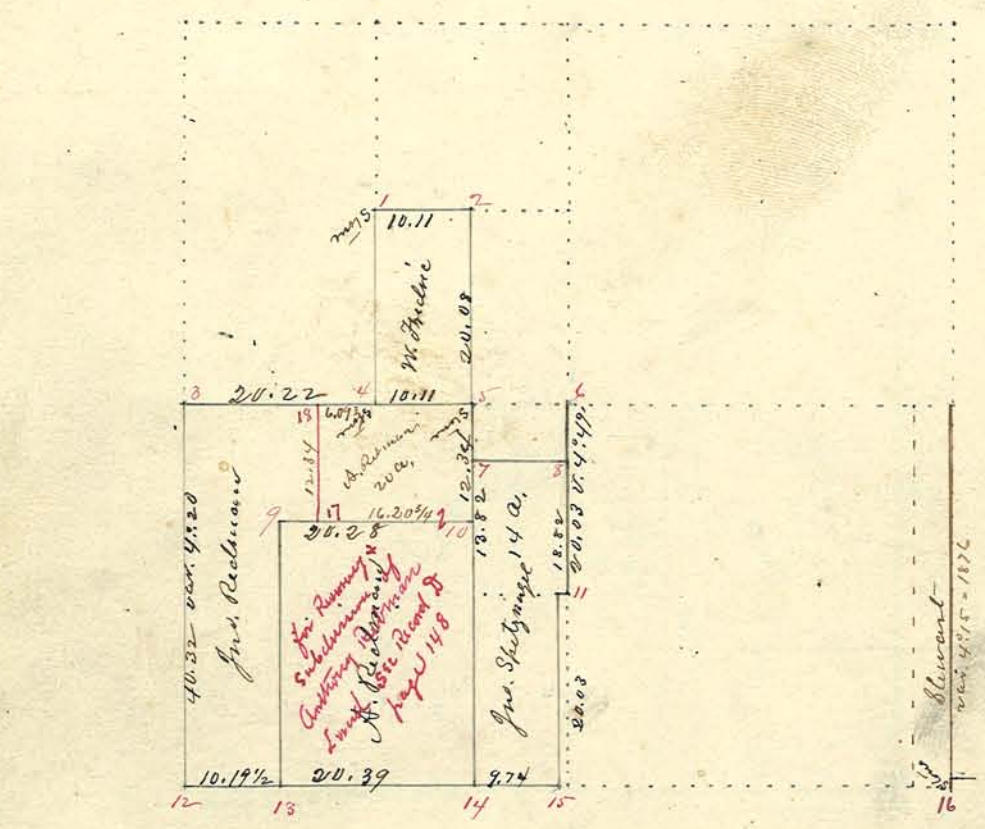

Corners.

1.. W. oak 33 N 5½ E 24½
Do 24 West 22

2.. W oak 18 S 60 W 2½

3.. found remains of Stake
Hickory (Stump) N 7 W 85 Original

4.. Bl. Oak 10 N 79 W 54

5.. Large Rock "W" N 78¼ W 25

6. {Hickory 14 N 24 W 17
Do 22 N 68 W 11} Lowden for Immons

9.. Hickory 12 N 54¾ W 88

11.. W. Oak 10 S 26 E 27 "

12.. B. Oak (Stump) N 36 E 167 Original
Bl. Jack 8 N 78¾ E 177½

13.. Willow 8 S 4½ E 38½

14.. Jack Oak 10 S 72 W 69⅓

15.. Located 30 feet West of S½ mile
Hickory 12 N 85¼ E 4.00

7. 8. & 10 No witnesses

16.. Stone "W" N 36½ W 75

17.. Stone.
Cor. 9 West 40⅞

18.. " Ash 11 N 80 E 11½

Plat of Survey made at the Instance of Wm. Foresman in Section Two (2) in Town Twentytwo (22) North, Range Five West, it being Chiefly a Resurvey of Lines Run by G. W. A. Lowden Dept. of E. Fumm See Record A. page 694. John Dillman + Wm. Foresman Chainmen Ben. Foresman Flagman.

March 9th 1868

Note the Line from 3 to 7 follows South Margin of Mill Race — P. C. Vawter C. S.

April. 27.. 1875 Located Corner No 14, + ran the line North therefrom for Isaiah Sickler. P. C. Vawter C. S.

Nov. 12.. 1877. Measured "2½ A" Tract for Lyman A. Newton in the South West Corner of the East half of the South East Quarter of Section Two (2) Town Twentytwo (22) North Range Five (5) West + located Corner 15, said Tract is 1.84 chs on West line 5.95, on East line + 6.42, on South line + runs to Centre Road } P. C. Vawter C. S.

April 29-1881 I made Survey for Isaac Sickler Locating Corner No 16 + the line from that to corner 10 = Adams Earl Consenting — P. C. Vawter C. S.

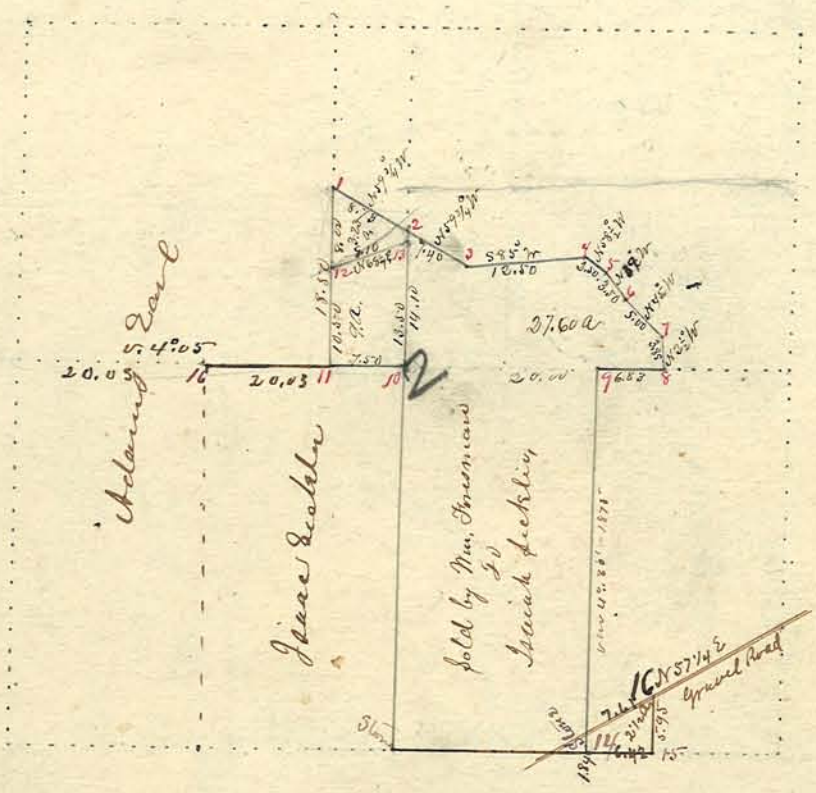

Corners.

2.. Jack oak 18 S 71⅓ W 68
Do 16 S 16¾ E 107

3.. Jack oak 15 N 39 E 2 Lowden for Fumman

5.. Sycamore 16 North 6½ " "

7.. Jack oak 20 S 76½ E 17¾ " "

8.. Stone found Located

9.. Br. Oak 10 S 4½ E 28 " "

10 B. Jack 15 N 54¾ E 73 } " Apr. 21/81 - I found Stone at this corner about ten inches under Gravel but at the top of original Soil - Placed another Stone on top laying it flat, P. C. Vawter,
Do 15 S 89½ E 65 }

11 W. oak (stump) S 67 E 28 " "

1. 4. 6 12 + 13 - Only Stakes -

14. Stone, No Tree,

15 Stone Elm 8 N 77½ E. 25½

16 W. Oak 33 N 51¾ E 83½

Plat of Survey made at the Instance of Jno. Craig in Section Twenty six (26) Town Twenty one (21) North, Range Five (5) West. Thos. Ward & J. V. Mantsbury Chainmen, Jno. Craig flagman. All parties present & Consenting. Stones set at all Corners.

P. C. Fowler C. S.

March. 18th 1868.



Plat of Survey made at the Instance of Wm. McBride in the E½ of the S.W.¼ and the W½ of the S.E.¼ of Section Three (3) in Town Twenty one (21) North, Range ~~three~~ (3) West,

Thomas M. McBride & Wm. F. McBride Chainmen & A. S. Embree flagoman. Parties in interest present & Consenting.

March 23rd 1868

P. C. Vanter C.S.

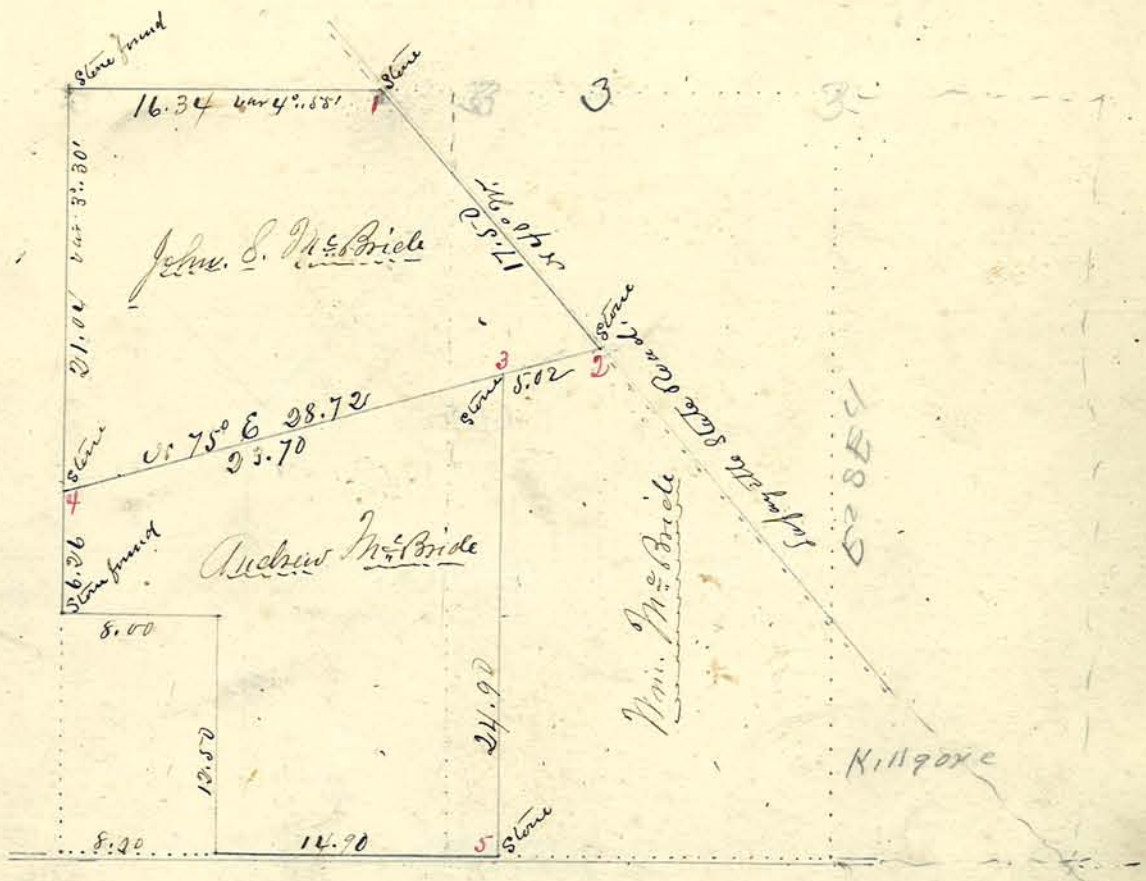

Corners.

1. B. Jack 20 N 89¼ & 359
4 W. Oak 18 N 62½ & 68½
5. Hickory 6 N 77¾ & 236
2 & 3 No Trees Available.

626
1310
1936

Plat of Survey in the West half of the North East Quarter of Section Nineteen (19) Township Twenty three (23) North, Range Four (~~4~~ 4) West. made for John Opp & Daniel Royse.

Jas. Stockton present & Consenting

March 25th 1868

P. C. Vawter C. S.



Corners

1. Hickory 12 N 68¾ W 75
2 Jack oak S 85 E 100
3. 4. 45 No Trees

Plat of Survey made at the Instance of Seth Kellogg in the South half of Section Twenty five (25) Town Twenty four (24) North, Range five (5) West. L. J. Morehouse & C. Coleman present & consenting.

March 26th 1868

P. C. Vawter C. S.



Corners.

2.. Elm 4 S 86¼ E 25

3.. J. Oak 16 S 70 W 16 Original
Do. 28 N 2 W 11
Do 18 S 45¾ E 28

4.. Sugar 10 S 63¾ E 24½

5.. W. Oak 36 N ½ W 82½

6.. B. Walnut 20 S 36⅔ E 53

7.. J. Oak 18 N ¾ E 29¾

1 + 8 found Stones Set.

Plat of Survey in the South West fractional Quarter of Section Eight (8) Town Twenty three (23) North Range Four (4) West - being a Subdivision of the Tract Marked "Hannah W. Howe" in Survey of Said Quarter See plat on page 138 of this Record.

April 3rd 1868

P. C. Vawter C. S.

Dec. 20. 1875. I retraced the lines of the Tract marked "Chas. Deitzel," for him & set Stones at corners 1, 2, & 4 also Made a new witness at Cor. 4.. — P. C. Vawter C. S.



Corners

1 Bl'k Oak 8 N 65 W 12
Elm 8 N 83½ E 16½

2 W. Oak 5 S 74 E 8¾
Do 7 N 13½ E 20½

3 Elm 36 N 34 E 22½
For other Corners See page 138 Tract-marked "Hannah W. Howe"

4.. Beech 7 S 19 E 32

21.37½
20.78
42.16
68.64

21.37½
81.500

21.96½
87.860

831 4

Plat of Survey for H. T. Sample of 12 acres in the S. W. Corner of the South 1/2 of the E 1/2 of the N. E. 1/4 of Section Twentytwo (22) Town Twentythree (23) North, Range four (4) west.

April 6th 1868

P. C. Vawter C. S.

Corners.

1.. Post no tree

2.: R. Oak Stump 24 N 30 W 43 Timmons
Hickory 12 N 75½ E 20

3.. Bk Oak 9 S 6 W 45½

4. B. Oak Stp N 5-9 E 22 "

Plat of Survey in the East half of the S. E. Quarter of Section Eighteen (18) Town Twenty three (23) North Range Four (4) West of 5 Acres Sold by Bryant Phornell to Andrew Hockenlosper.

April 8th 1868

P. C. Vautier C. S.

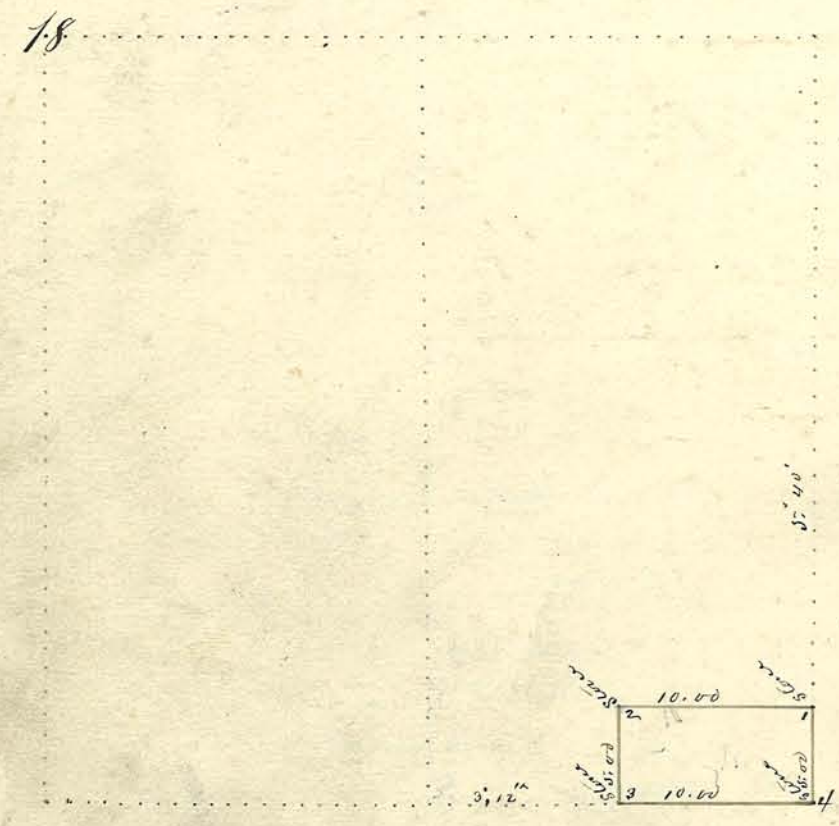

Corners.

1. Bats under Stone
2. Stone only.
3 Bats & W. Oak 30 S 84° W 44½
Red Oak 10 N 48½° E 29¾
4 Found Stone Located

Plat of Survey and Subdivision of the East ½ of the North West ¼ of Section Seventeen (17) Town Twentyone (21) North Range Three (3) West – made at the Instance of J. F. Westlake, R. B. Corkins present & consenting, also David Peterson –

April 8th 1868

P. C. Vawter C. S.

Jan 21-1895 – After ten Days notice by Darius A. Gapen to other owners of the W½ N.W¼ of Section 17-21-3 I made Subdivision of the same as shown on Plat below. Sam. Holaday & Geo. W. Stingley Chainmen – P. C. Vawter Dep. C.S.



Corners.

1 found Stone Set.

2 found Stumps of originals Set-post in pond – W. Oak 36 S 2° E 36 6

3 Br. Oak 9 N 81 W 38

4 W. Oak 45 North 2

5 W. Oak 30 N 39¾ E 55
Do 30 S 41¼ E 17¾

6 Double J. oak west prong 16 N ¾ W 119

7 Stone W. Oak 18 S 53¾ W 173⅔

8 " W. Oak 12 N 83½ E 23

9 " W. Oak 33 N 28¾ E 51

10 " No witness.

Plat of Subdivision of the East half of the North, East One fourth of Section Twenty Seven (27), and of the West half of the North East One fourth of Section Twenty two (22), both of Town Twenty three (23) North, Range five (5) west.

Survey made at the Instance of the Heirs of Benjamin Knight Deceased, & For partition See Common Pleas final Record Book 12 page 440 - Parties present & consenting.

April 10th & 15th 1868. P. C. Vautier C. S.

Saml. McDaniels } Chainmen.
Stephen Knight }
Wm. Rooker } flagmen
Robt. Friel }
Robert Rooker ax man

July 13 - 1893 - Subdivided into Equal Parts the Tracts on Plats below marked "Hannah Knight" at the Instance of Sarah (Friel) Knight after ten days notice to Jane Rooker - Division indicated on Plat by yellow lines. Martin V. Rowe & James M. Crisson Chainmen P. C. Vautier Dep. C. S.

E½ of N. E. ¼ Sec. 27

W½ of N. E. ¼ Sec 22

Corners & Witnesses -

1.. Post.. R. Oak 36 N 37½ E 50 Timmons
Cotton 24 N 43¼ W 60
2.. " .. Cherry 12 S 87½ E 200
3.. " .. B. Walnut 15 N 47½ E 335
Hickory 2 N 87 W 21
4.. " " R. Oak 15 N 3¾ E 272½
5.. " " Rock "W" S 41½ W 47
6.. " .. B. Walnut 15 N 29½ W 11¼
7.. Stone " B. Oak 24 S 26½ W 30
8.. Post " B. Oak 22 S 2 E 16
9.. Stone " B. Oak 18 S 67 W. 51 Levering.
10 & 11 Located in former Surveys
12.. post.. W. Walnut S 26½ W 16
Hickory 6 East 7½
13.. " .. W. Oak 30 S 60¾ W 5½
Do 36 N 41¼ W 15
14.. " .. Hickory 6 S 31½ W 21
15.. " " W. Oak 30 S 43 W 58½
16.. " .. W. Oak 40 N 31 E 30½
17.. " " W. Oak 45 N 67½ W 28
18.. " .. W. Oak 8 S 31¼ W 8
19.. " " Sugar 24 S 64½ E 32½
20 & 21 found Stones Located

22 Harrow tooth in Edge of Road
Stone South 25
23 - Stone No Witness
24 & 25 - Stakes x

Record of Survey locating corners on the East line of Sections Twelve (12) Thirteen (13) and Twenty four (24) in Town Twenty four (24) North, Range Three (3) West. The same being on the line dividing Tippecanoe & Carrol Counties.

Survey made at the Instance of Philip Schneep et al April 13th 1868

P. G. Vaught C. S.

David Schneep, Lenard Schneep & Shafer Eby Chainmen & flag Bearers

Corners.

1.. Stone Buck 20 S 69½ W 76
DO 10 N 78 W 52

2.. Stone No Tree available

3.. Stone set in former Survey

4.. Stone. Oak 40 N 47 E 18 rig
Beech 12 S 54¼ W 1.30

5.. Stone Elm 24 S 73½ W 40½
Br Oak 30 S 30 E 93

6 Poplar (stump) 12 S 70½ W 38 Trunnions

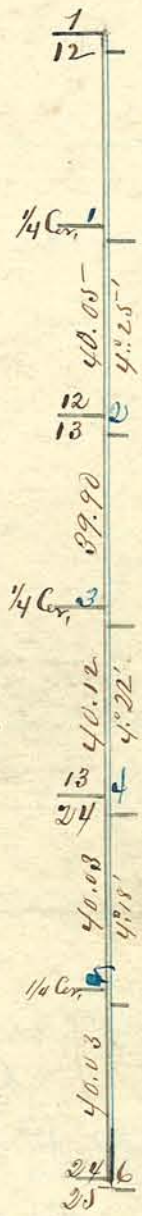

Plat of Survey for Baldwin Mentonye in Section Thirty-Six (36) Town Twentytwo (22) North, Range five (5) West —
John W. Baugh & B. Montanye Chainmen
Wm. Montanye Flagman.
April 23 & 24th 1868
P. C. Vanter C.S.

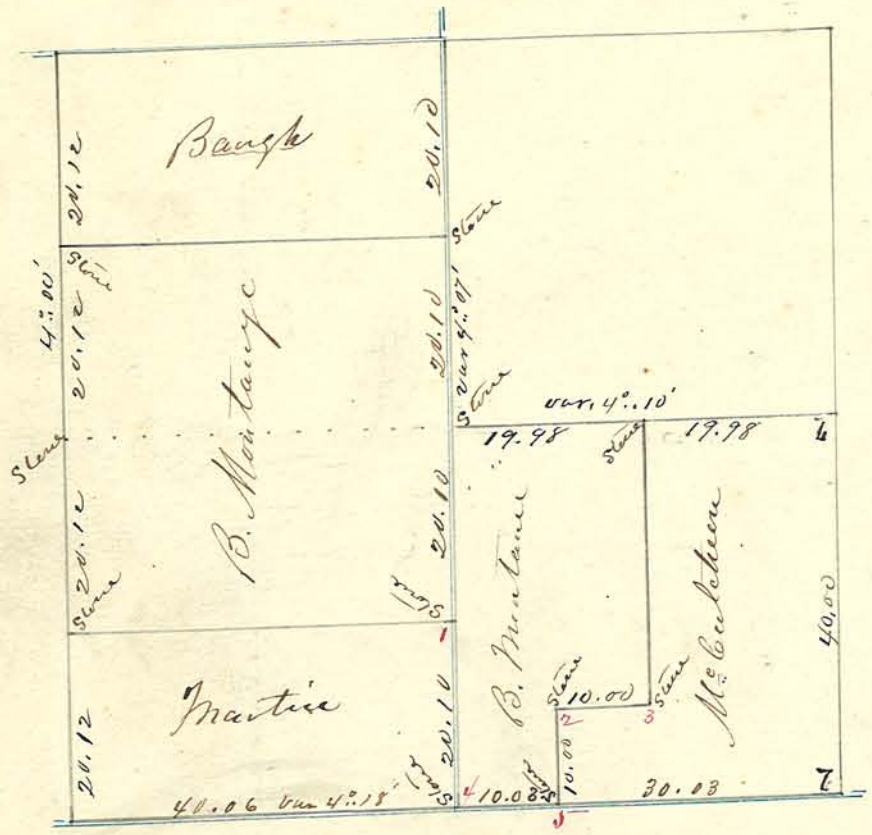

Corners

1 Hickory 18 S77 W 54
Sugar 17 N82 E 58½
2 Pin Oak 12 N56¼ W 13
3 Sugar 24 N77 W 11
P. Oak 48 N56 E 20¾
4 Br. Oak 33 N15 E 21½
5 B. Walnut 16 N59 W 61
Other Corners in Prairie
6 - Elm 15 S81½ E 26½ } Jan 30 1906
7 - near centre of Road West End Iron Bridge East 772 }

Diagram & Notes of Survey made for John Martin et. al. in Section Two (2) in Town Twentythree (23) North, Range five (5) West Ten days notice being given of the pending of said Survey — Geo. D. Bates & Saml Roebuck Chammers

April 27th 1868

P. C. Vautier C. S.

For partition, see final record of circuit Court Book 25 page 322

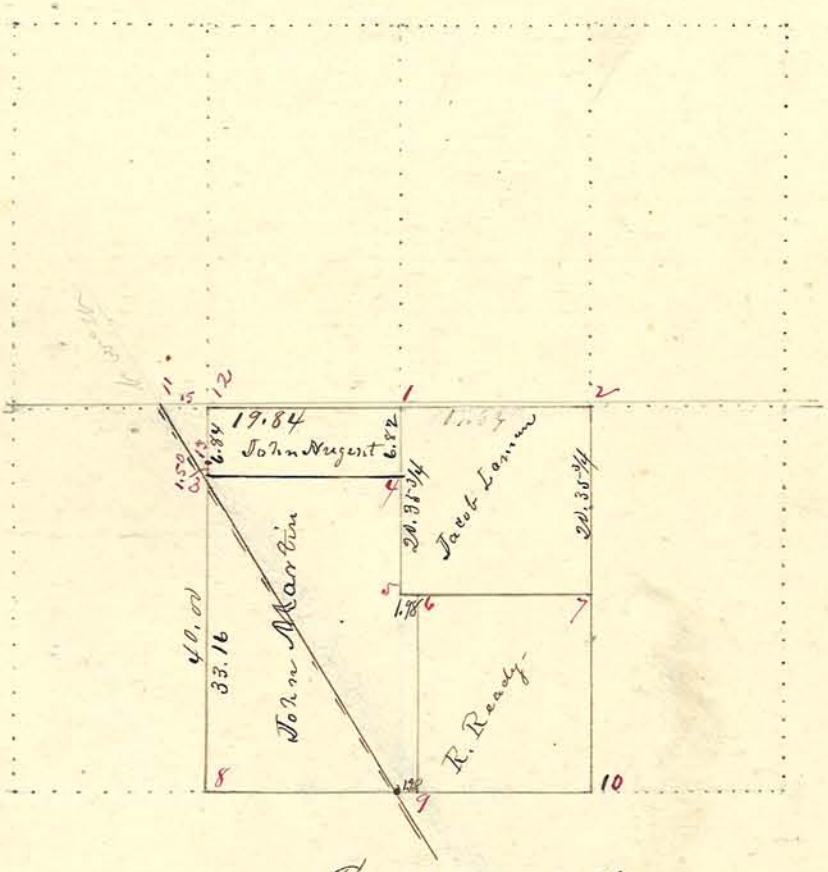

Corners

3.. Hickory 9 S 37 E 1¼
Do 13 S 71 W 10½

4.. Hickory 30 S 20 W 24

5.. Br. Oak 12 N 57 W 34
Do 7 S 11½ W 38

6.. 1.98 chs East of Last
Br. Oak 24 S 44½ W 67

7.. B. Walnut 10 S 70¼ W 29
Br. Oak 12 S 66½ E 41

8.. Sugar 24 N 38 W 47 Trimmers

9.. Elm 48 S 82 E 39½
Hickory 18 S 82 W 45

1. 2. & 10 See page 201

Stones placed at Corners

11 Stone Set no available Witness
12 " " " " "
13 " " " " "

} J. Cory C.S.
Feb 17th 189

Record of Survey made for A. J. Bull and Peter Delong in Section Thirty two (32) Town Twenty three (23) North, Range Three (3) West. A. J. Bull & Peter Delong Chainmen

April 28th 1868

P. C. Vanter C. S.

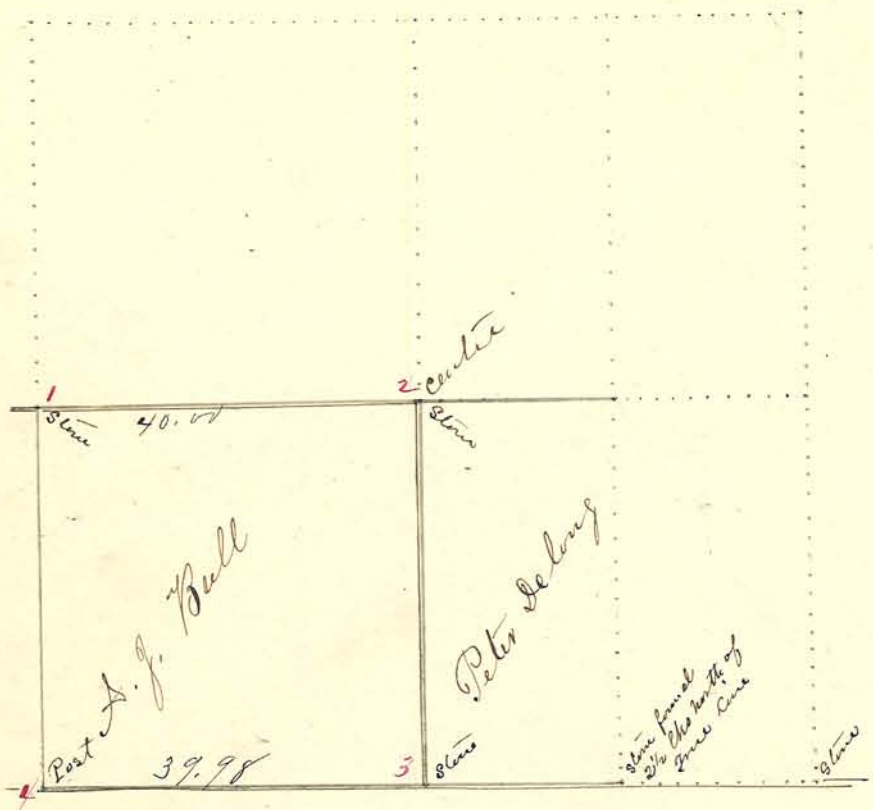

Corners.

1.. Set in former Survey

2.. Jack oak 12 S 28½ W 76½

3.. B. Walnut 4 S 63 W 82½

4.. Wild Cherry 24 N 6 E. 87

Plat & Record of Survey made at the Instance of Halden White, of the West Half of the South West Quarter of the South East Quarter of Section Twenty One (21) Town Twenty three (23) North Range five (5) West.

Noah Hoffman & Reuben Myers Chainmen,

May 1st 1868

P. C. Vawter C. S.

Dec. 11-1879. I Located Corner No. 5 on plat below, at the Instance of James Robertson, Seth Hoffman & Richard Siderbender Chainmen. Ten days notice of Survey was given to R. McGee, owning adjacent lands on the East—

P. C. Vawter C. S.

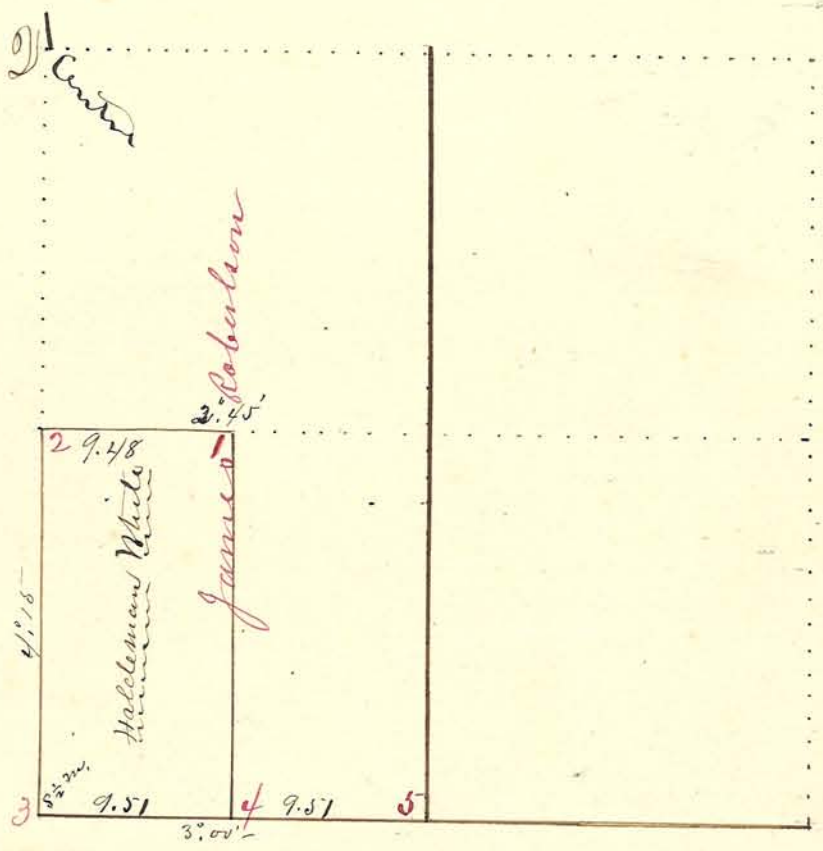

Corners

1. Hickory 12 N 9½ W 32½
   Bl. Oak 12 S 6¾ W 33¾
2. See page 20
3. " " 161
4. Red. Oak 7 N 20 W 10
   Cherry 16 N 77¾ W 47
5. Stone. Hickory 4 N. 39½ W. 47

Plat of Survey made at the Instance of P. Myers for the purpose of dividing that part of the West half of Section Twenty Eight (28) Town Fourty three (23) North, Range Five (5) West which Lies North of the Wabash River

May 4th 1868

P. C. Vanter C. S.

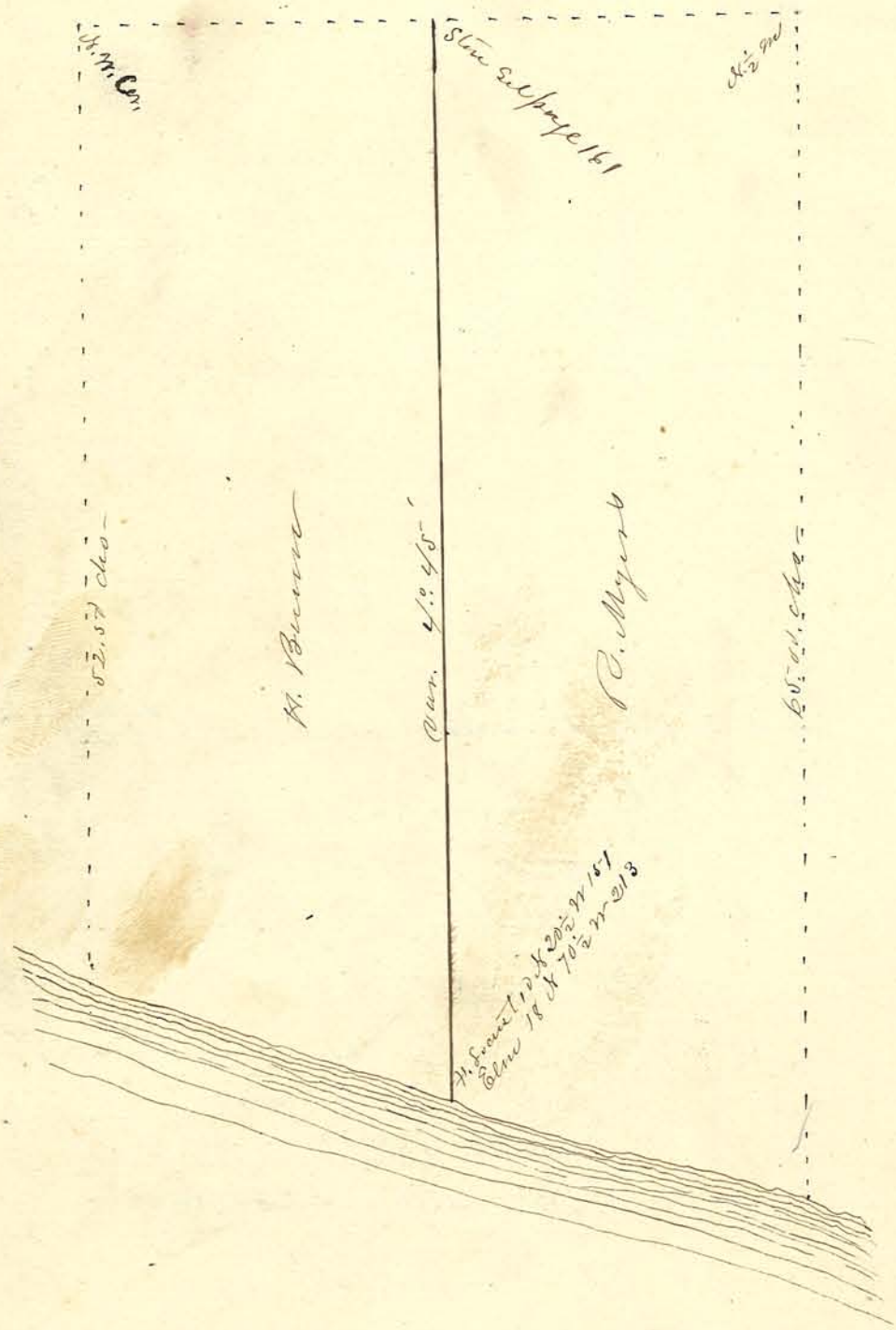

Plat of Survey made at the Instance of Milton Hollingsworth, et. al. in Section Twenty Seven (27) and the West One fourth of Section Twenty Six (26) in Town Twenty two (22) North, Range Five (5) West. Robert Deardoff J. F. Johnston, Wm. Hawkins and Levi Hawkins present & Consenting —

Jas. Ashby & Addison Hawkins Chainmen —

May 12th & 13th 1868

P. C. Vawter C. S.

April 13th 1869

At the Instance of Henry Miller et. al. I Subdivided the E½ of S.W.¼ of Sec. 27. & set off 22 Acre at North end of W½ thereof, Locating Corners 14. 15. 16. & 17. Present & Consenting Henry Miller, Isaac Wendell, Levi Hawkins and Wm Hawkins —

P. C. Vawter C. S.

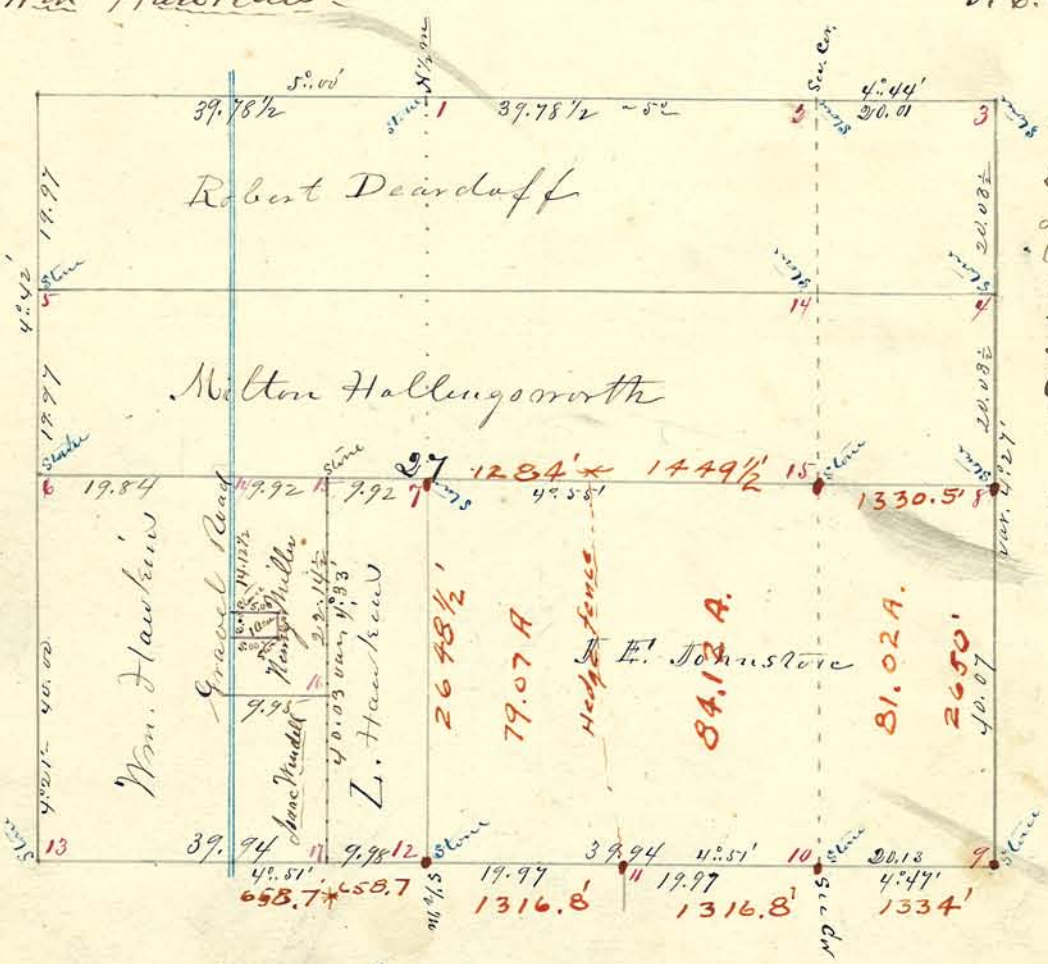

May 15-1876 — Made Survey of a "1 Acre" Tract sold by Henry Miller to Dr. Baugh — Said Tract being five chains East & West, by two chains North & South & beginning 14.12½ Chains South of North West Corner of W½ of E½ of S.W¼ of Sec. 27 — See Small lot in Violet on Plat — Parties present & Consenting

P. C. Vawter C. S.

Corners.

1.. found Old Stake — Large Stone N 88½ E (var 5°) 517 Original

2.. Rock "W" 24x24 N 76⅓ E 254

5.. W. Oak 18 N 40¾ W 71¼

6.. Hickory 16 N 35 E 23½ "

7.. Br. Oak 45 N 41 E 24½
Elm 22 N 51¾ W 29

11.. Jack Oak 20 N 3½ W 21

12.. Joack Oak 18 N 46½ W 12
Do 20 N 64¾ E 29½

13.. found Stone Located

3. 4. 8. 9. 10. 14. 15 Stones only.

14.. W. Oak 18 S 75¼ E 58
B. Walnut 7 N 82 W 83

15 R. Oak 30 N 47¼ W 14
Hickory 18 N 88 E 49¾

16 B. Walnut 12 N 71¼ E 42
Pin Oak 10 N 25½ W 52

17 W. Oak 18 S 26 E 44
Jack Oak 10 N 42½ W 40

7. Found Stone
℄ large rock N.W 22 ft.
℄ 30" B. oak S.E. 92½ ft.

8. Found Stone

9. Set stone 20' N of ℄ Road

10 " "

11 " " 30" J. oak N. 3½ W. 16¼

12 Found Stone
℄ 30" W. oak N.E. 44 ft.
" " " N.W. 113 ft.

15 Found Stone

Made survey for E. M. Johnston 4/12/16

H. Fred Kessener
County Surveyor

Plat of Survey in the West half of Section Thirty three (33) and the East half of Section Thirty two (32) all in Town Twenty four (24) North, Range Three (3) West; made at the request of Samil Miller and John Loomis. M. H. and A. M. Johnson and John Low present and Consenting. T. W. Guinn & David Plumb Chain bearers. John Loomis Flag bearer.

May 18th 1868

P. C. Vanter C. S.

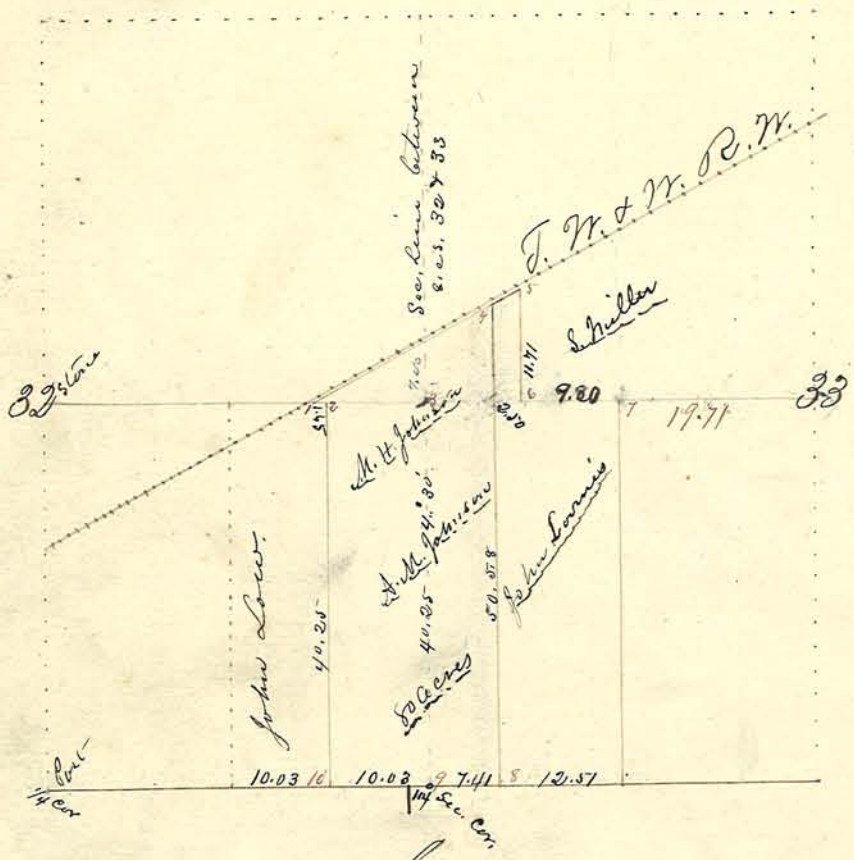

Corners

1 B. Walnut stump 34 S 56 E 14½
2. B. Oak " 30 S 83 E 30½
3 1/4 Corner Ash 6 N 83½ W 18
4 & 5 posts in Right-of way line
6 Br. Oak 12 N 6½ E 9¼
7 Stone set in former Survey.
8 Ash 6 N 35 E 2
B. Oak 9 S 3¾ E 17
9 Sugar 22 N 79½ W 37¼
Red Oak 12 S 57½ E 20½
10 Br. Oak 48 N 45 W 2

Plat of Survey in the West half of Section Four (4) and the East half of Section Five (5) in Town Twenty four (24) North, Range Four (4) West, made at the Instance of James S. Chilton. Jesse W. Robinson F.M. Smith & Joseph Knowlton present and Consenting – G.A. Stewart & F.M. Smith Chainmen. J. W. Robinson Flagman –

May 19th 1868

P. C. Vanter C. S.

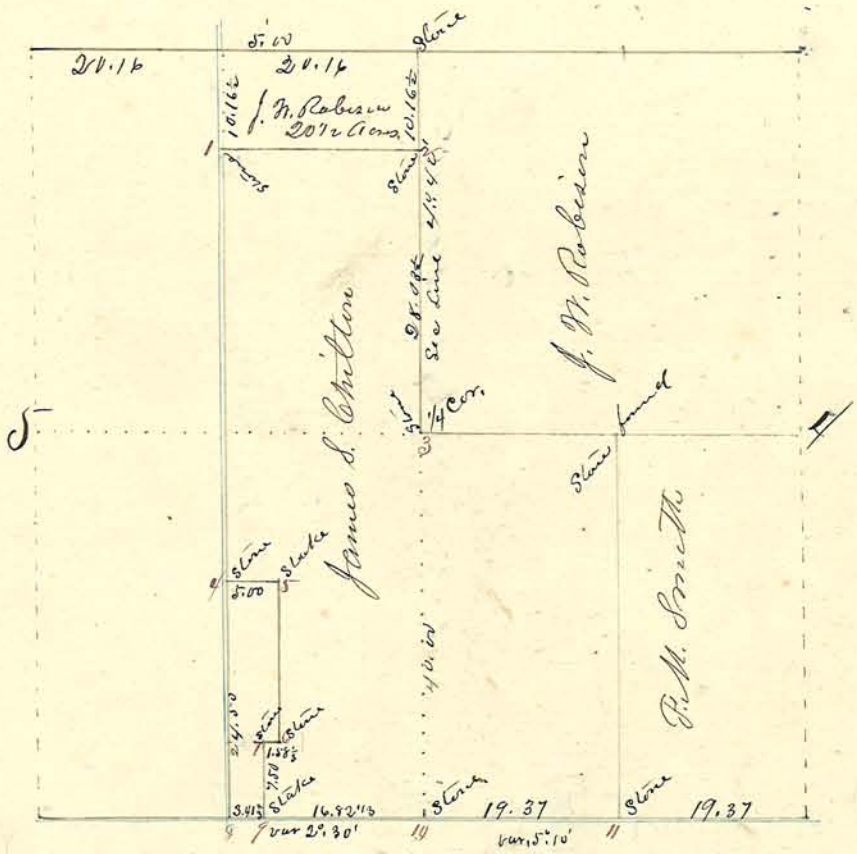

Corners.

1. 2. & 3. Large Stones no Trees.
4. Jack oak 15 – S 15 E 14½
5 Jack oak 11 S 53¼ W 18½
6 Jack oak 12 N 55 E 27⅓
7 No Witness
8 Stone by former Survey
9 Hickory 10 S 29 W 41
10 Elm 10 S 60¼ E 50
Locust 10 N 54¾ E 77½
11 B. Walnut 24 S 17 E 127½
Hickory 16 S 63¼ W 69½

Plat of Survey made at the Instance of W. T. Rowe locating the North West, and South West Corner, and marking the West line of the East half of the South East Quarter of Section Twelve (12) in Town Twenty three (23) North, Range Six (6) West: Also, at the Instance of John Bonebreak, locating the Corner at the middle point of said West line, M. V. Rowe & John Bonebreak Chainmen — May 29th 1868 P. C. Vawter C. S.



Corners.

1. Set Stone
   Burr. Oak 24 S 62 E 34 Links
2. Clump of white oaks
   South Prong 14 & 22 4 W 87½
   Blk. Oak S 55 E 75½
3. Set Stone
   Large Rock "W" S 81¼ E 83

Plat of Survey in Sections Eight and Nine in Township Twenty three (23) North Range Four (4) West, made at the Instance and under the direction of the Commissioners in Partition of the Estate of Dr. C. L. Clark - S. Hoover, D. Ross & A. Jenners Commissioners J. H. Clark & W. R. Clark Chainmen - Enos Eller Flagman

June 1st 1868

P. C. Vautier C. S.

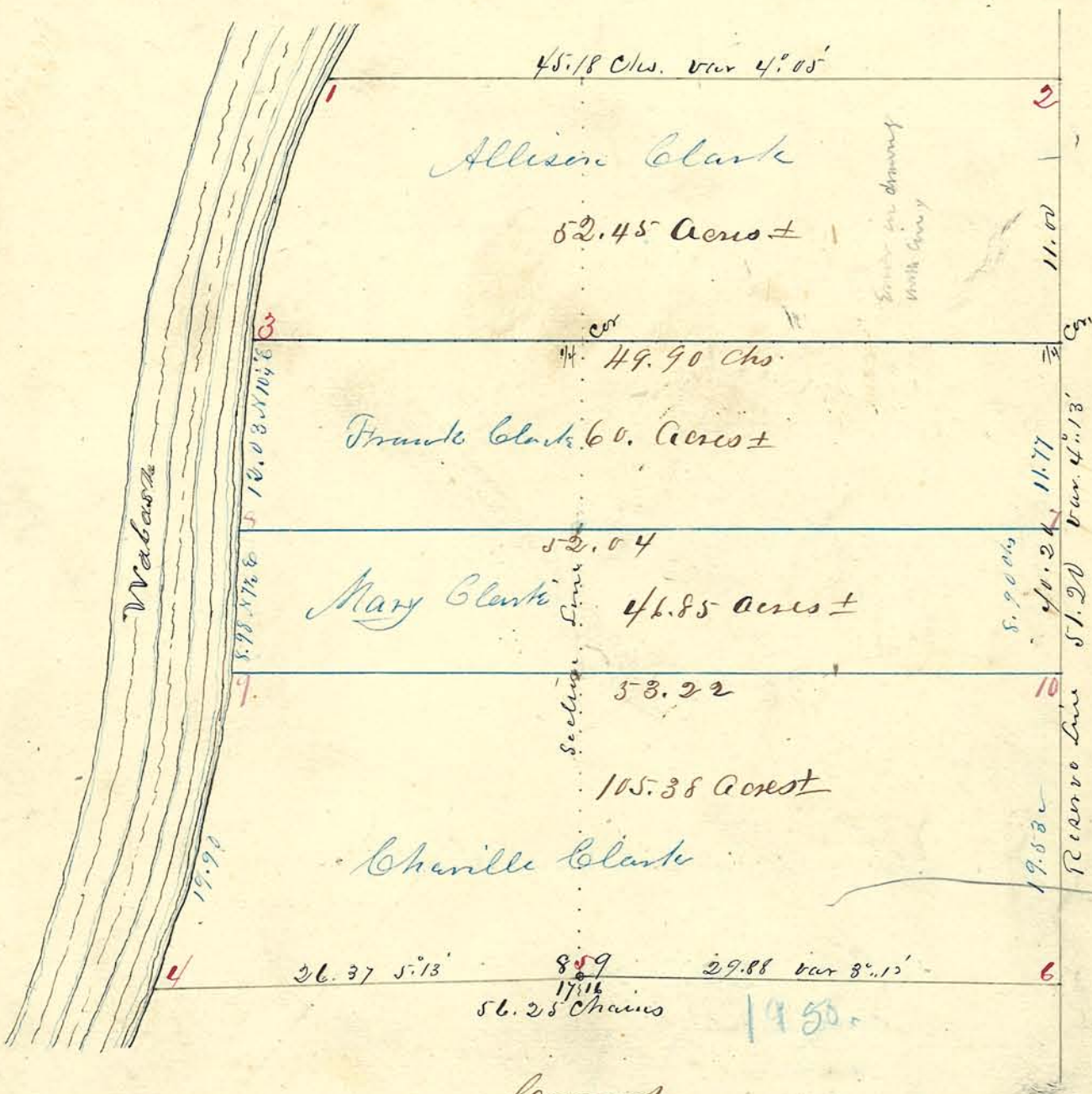

May 10th 1869
Established the Corners to Mary Clark's Share at the Instance of Wm. R. Clark.
P. C. Vautier C. S.

Corners.

1. Hickory 3 East 16
   Sugar 36 S 12 W 18
2. B'k Oak 18 S 38 E 8 2/3
3. Hackberry 12 N 24 1/2 E 65 found
4. Maple 24 N 28 W 6 Original
   W. Oak 33 N 78 E 115 1/2
5. Apple 10 S 27 1/2 W 39 Turners
6. W. Oak (Stump) S 71 W 69 "
   B'k Oak 10 N 18 E 17 found marked but no record
   W. Oak 6 S 35 1/4 E 8 1/2
7. N. E. face or Edge of Large flat Rock
   S 59 1/2 W. 13
8. Elm 20 N 56 3/4 E 72
   Buckeye 20 S 63 3/4 E 63
9. Sugar 15 S 76 1/4 E 12
   Sycamore 36 N 10 1/2 E 53
10. No Witness.

Plat of Survey made at the Instance of W. O. Chamberlain in the N. W. fraction of the South West fractional Quarter of Section Eight (8) Town Twenty four (24) North Range Three West, Not finding the Corner on the Reserve Line of the ¼ Corner on the West I went to the North West Corner of the Section and Crossed the Line South Establishing Corner 4 by intersection with Reserve Line.

Moses E. Arnold & George Walker Chainmen, Wm. Rusk flagman.

June 3rd 1868 P. C. Vanter C. S.

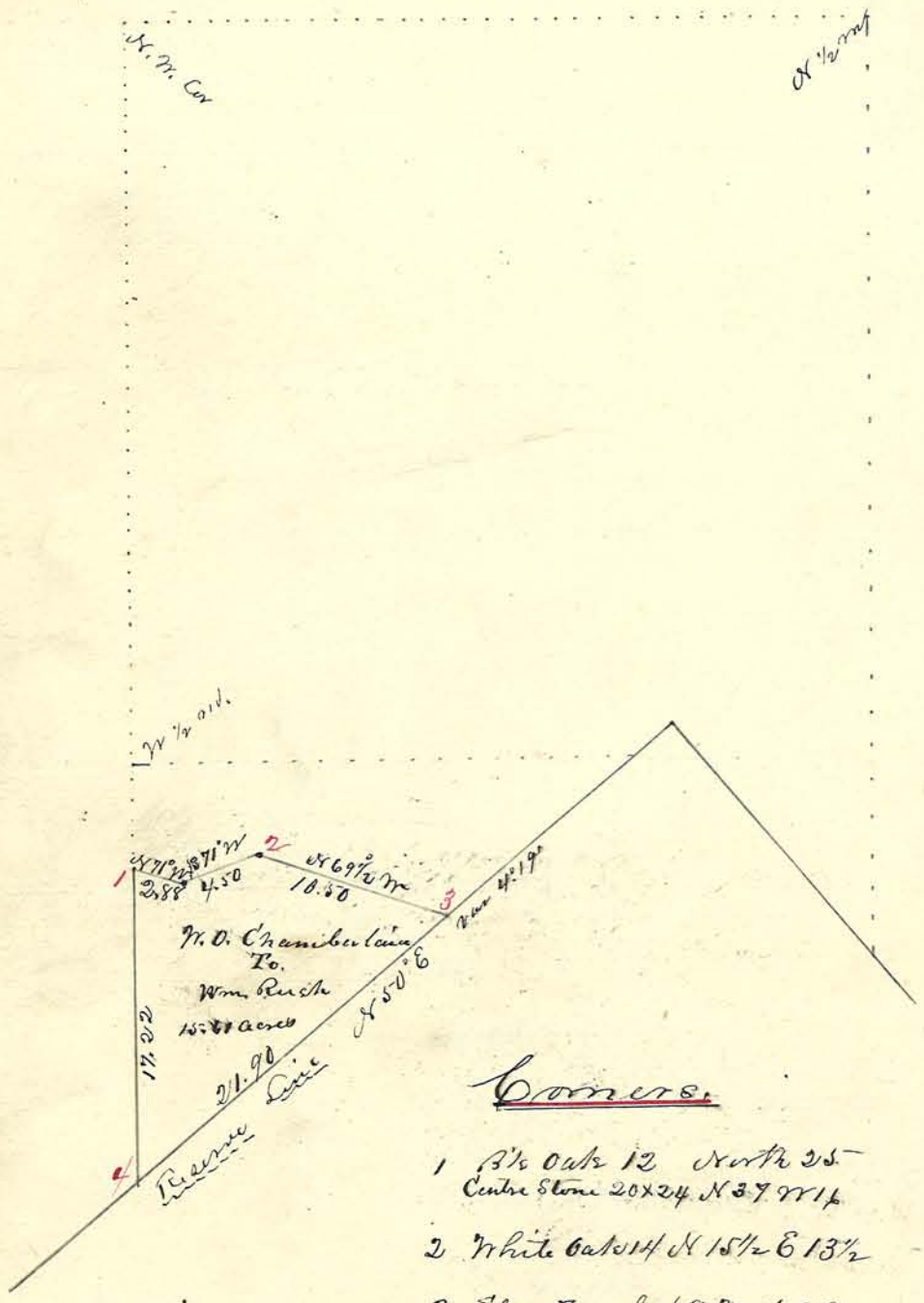

Corners.

1 B½ Oak 12 North 25
Centre Stone 20×24 N 37 W 14

2 White Oak 14 N 15½ E 13½

3 Elm 7 S 49 W 1.29

4 B. Walnut 14 N 83 W 91

Plat of Survey made at the Instance of Jacob Felix, after legal notice being given to interested parties, Except John Waggoner who was present & consenting - in the North half of Section Thirty six (36) Town Twenty four (24) North Range Three (3) West, Also a Small Tract in the S. W. Corner of the S. E. Quarter of Section Twenty five (25) - Not finding the Original Witnesses, I located the N. E. Corner of the Section (36) by measurements from the East half mile & the jog Corner, - the North half mile by measurement from Section Corner to Section Corner - and the West half mile by measurement & location of stake with signs of decayed stumps corresponding thereto - Sam'l Waggoner & Dan'l Hamer Chairmen John H. Puntney Flagman & Jacob Felix Axman -

June 8th 1868 - P. C. Vautier C. S.

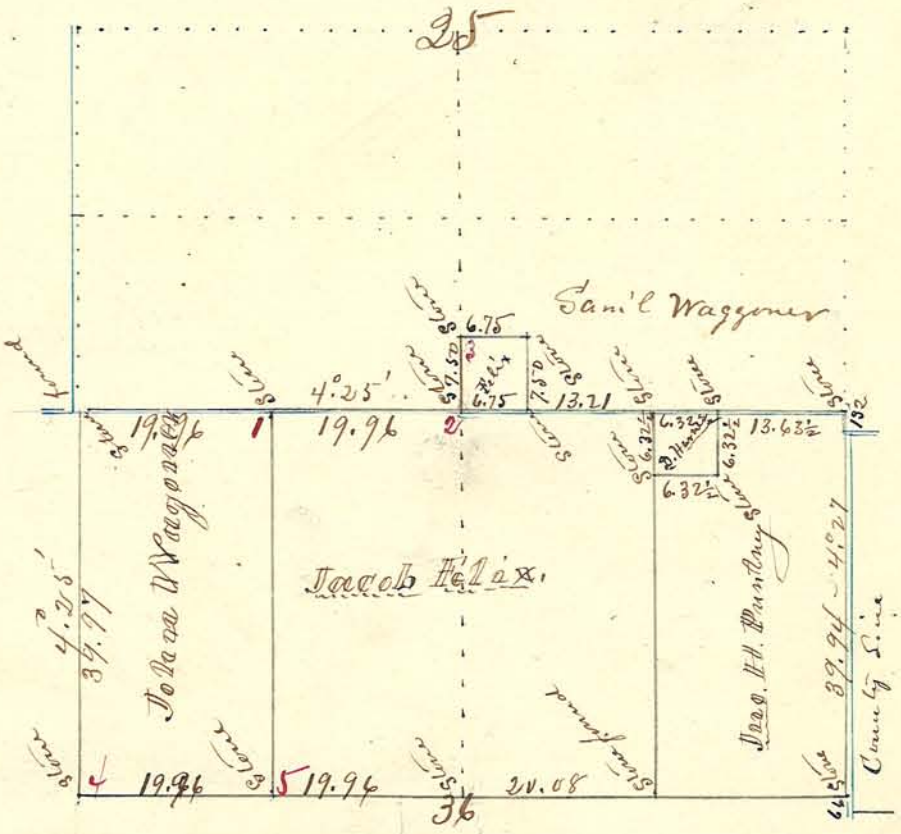

Corners.

1 Elm 18 S 84⅓ W 244⅔
2 B. Jack 20 N 44 W 118
3. Elm 11 N 16 W 25½
4. Buck 20 S 29¾ E 98
5. Buck 20 S 42¾ W 70
Elm 24 S 71 E 52½

Diagram of Survey made at the Instance of Ezra Frankenfield in Section Thirtyfive (35) Town Twentythree (23) North Range Three (3) West.

The Witnesses To the North ½ mile and North West Corners of the Section being entirely gone, I made measurements from the North East Corner & the West half mile Corner & having thus determined the North West Corner of the Section, made Subdivisions according thereto - Henry Walter present & Consenting - Nathan Miller & Daniel Ruch Chainmen -

June 25th 1868 P.C. Vawter C.S.

Mch 4-1878 - Subdivided the West half of the North West Quarter of Section Thirtyfive (35) as shown on plat below for E. Frankenfield & P. Staley - W.H. Anderson & D.V. Peter Chainmen.

P.C. Vawter C.S.

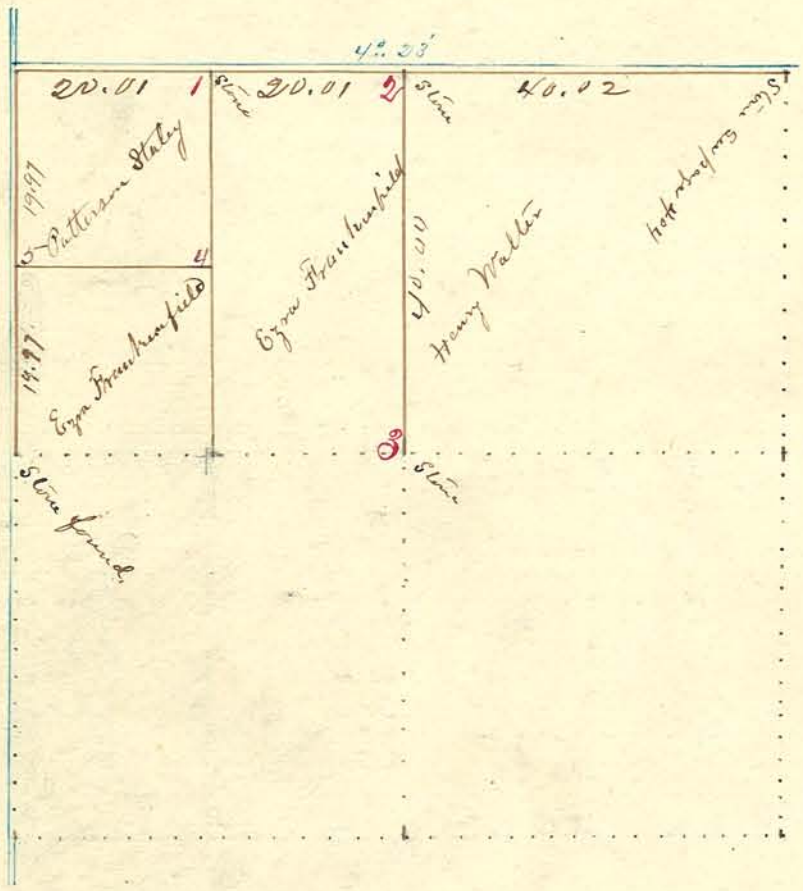

Corners.

1 W. Oak 24 N ½ W 213

2 M. Cherry 2 N 18½ E 20½
W. Cherry 18 S ¾ W 670

3 Br. Oak 20 N 13½ E 21½ Snoddy.

4 Stone W. Oak 10 S 63½ W 16

5 " Mulberry 24 S 77 W 243

Plat of Survey made at the Instance of Ben. A. Blizzard of Ninety one (91) Acres off of the North East Side of a Tract of Three hundred & fifteen (315) Acres off of the South West Side or End of Section One (1) of Burnetts Reserve below the Mouth of Tippecanoe River Town 24 North Range 3 West. For Survey of Said 315 Acres See Surveyor's Record "A" page 559 – Chauncey Jones and John Smith Chainmen June 29th 1868

P. C. Vawter C. S.

May 26 - 1876 Made Survey in Partition of the remainder of the 315 A Tract above referred to after taking off 91 A, as set apart to Ben. A. Blizzard – Wm. Mole & Thomas Shaw Commissioners acting as Chainmen – In this Survey we followed the Bank of the River along the Old Channel or Bayou as in the Old Survey, but in the Survey of the 91 Acres we ran out to the present water line which accounts for the difference in measurements noted of 8.30 chains on the same line in the two Surveys.

P. C. Vawter C. S.

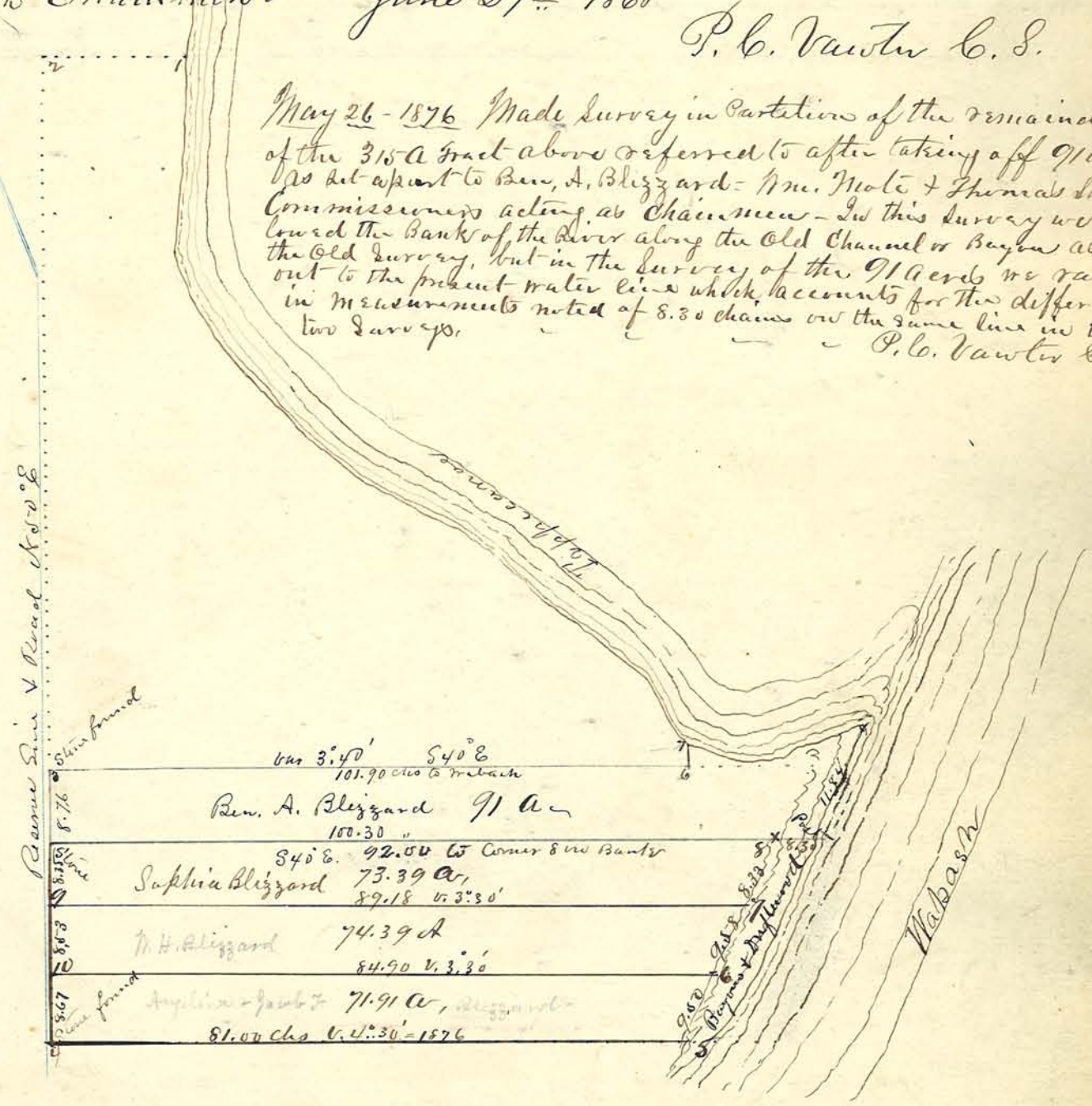

Corners

5 Post Hackberry 18 S 86½ W 14

6 " Elm 18 N 4 E 12¼

7 " Maple 36 N 60 W 20

8 " Red Cedar on Bank
S. Prong Double Maple 20 S 30 E 31½

9 + 10 Stakes Only –

Plat of Survey made at the Instance of E. Rush in the South East Quarter of Section Six (6) in Town Twentyfour (24) North, Range three (3) West. The remains of one "Original" was found at the South ½ mile Corner & a Stone at the South East Corner - The Division Corner on the North was found located by post. J. C. Starrett present & Consenting - E. C. Jennings & Pat. McCarty Chainmen - J. C. Starrett flagman -

July 23rd 1868 P. C. Vauter C. S.