Plat of Survey of South West quarter of Section thirteen (13): in Township Twenty two (22) North: Of Range three (3) West.

Surveyed at request of M. Riser. Both parties present and consenting.

Survey Made Oct. 11th 1859.

By John Levering C.S.

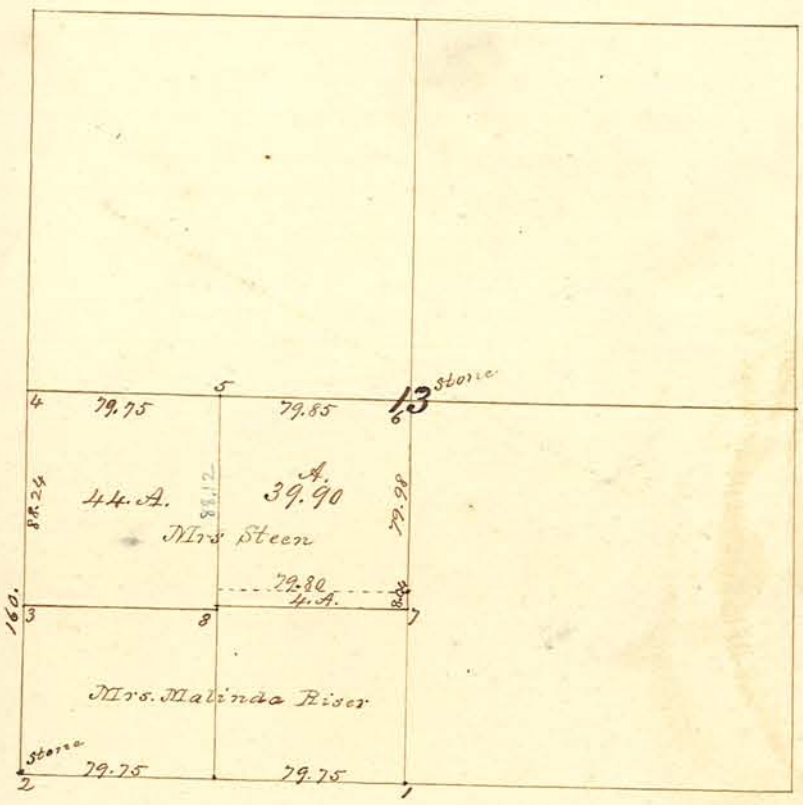

Corners

1	Originals	found	
	Linn 18	N 17 W	40
2	Original	found	
	Sw Ash 12	S 39¾ E	35
3	Hickory 12	S 14¾ E	24
4	Originals	found	
5	Found	located	
6	Do.	Do.	
	Br Oak 30	N 10 W	25
	R. Oak 28	S 43¾ W	13
7	B. Ash 12	S 38¾ W	37.
8	Walnut 8	N 47 W	33

[illegible] 1860 the above was resurveyed at the request of John Steen Mrs Riser [illegible] and giving Mrs Steen 44 acres positive quantity the line between Mrs Steen [illegible] 44 acre and Mrs Riser was moved and established 6½ lin 1/25 farther [illegible] than the above reference

[illegible] Sep C S

Plat of Survey of North fraction of the North East fractional quarter of Section 1. Township 24. North. Of Range 4 West. Dividing lands between Elizabeth H. Mitchell (wife of David A. Mitchell) and Rachel Ann Harvey.

Surveyed. Oct. 4th 1859.

John Levering C.S.

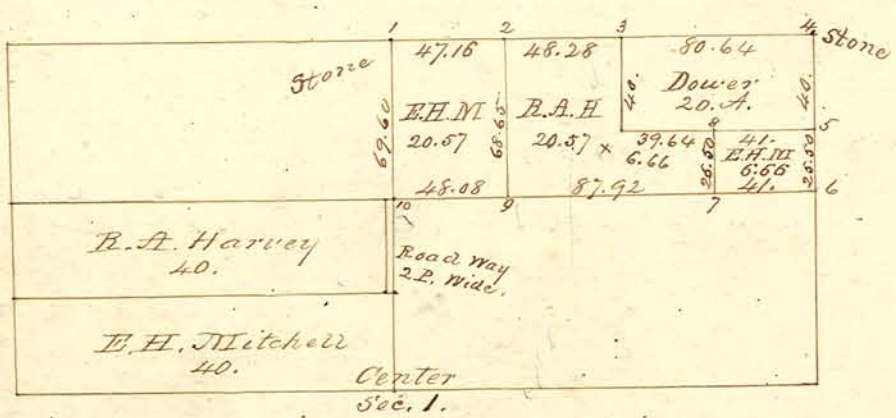

Corners.

1. Stone "located by Simmons"
   W.O. (Stp.) S 49 E 54. "Simmons"
2 W.O. 28 N 78¼ E 30
3 Stake. "by Simmons".
   W.O. 24 N 68 W. 23. Do.
4 Hickory Stp. S 12 W. 19 Original
   W.O. 20 S 32 W. 66
5 Stake "by Simmons"
6 Stone. by Do.
7 B. Jack 7 N 30 E . 33.
8 W. O. 30 N 83½ E 46
9 B. Jack 8 N 12 W. 41
   " 9 N 30½ E 34
10 Stake. "by Simmons"

Plat of Surveys in Section 26: Township 24 North: Range 5 West.
Establishing the center of the Section: The Corners to the North half of the North West quarter of the South East quarter; Corners on South line of Section; and on South line of a tract of 2.25 acres. in the South West corner of said Section.

Surveyed for William Northcut, William Carr, and Others. Notice (ten days) having been given to Levi J. Morehouse Et. Al.
Surveyed October 25th 1859.

John Levering C.S.

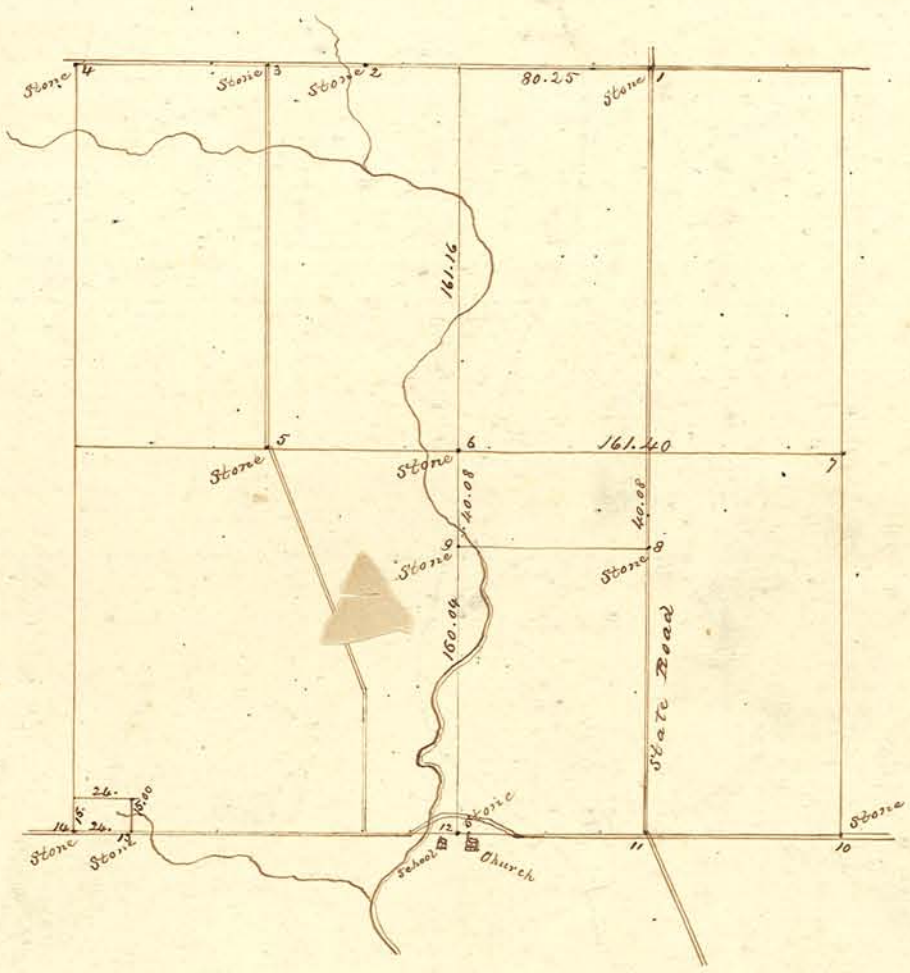

2.80

Corners.

6. W. Oak 24. N 61½ W 114
7. W. O. (Stp) N 54 E 41. Original
9 W O. 30 S 71 E 40.
Hickory 4 N 85 W 5
13 – B. Wal. 15 S 66½ W 81
14 W. Oak. Stp. N 85 E 346 Original
" " " S 18 E 405 Do.
B. Jack 10 S 15½ E 172.
1. 2. 3. 4. 5 found Stones located.

John Rawles –
Levi J. Morehouse 2
Wm Northcut – 2
Wm Carr & Dat. 2

Paid see day book P.

Plat of Survey of parts of the South half of Section 1. and North half of Section 12: in Township twenty ~~two~~ two north: of Range five (5.) West. Surveyed for Seigfried Berliner. Thomas Jones and Wilson present and consenting. October 26th 1859.

By John Levering C.S.

Feb. 29-1869.

Set Stones at Corners 4. 6. 9. & 10 for Jones & Bayle, P.C. Vawter C.S.

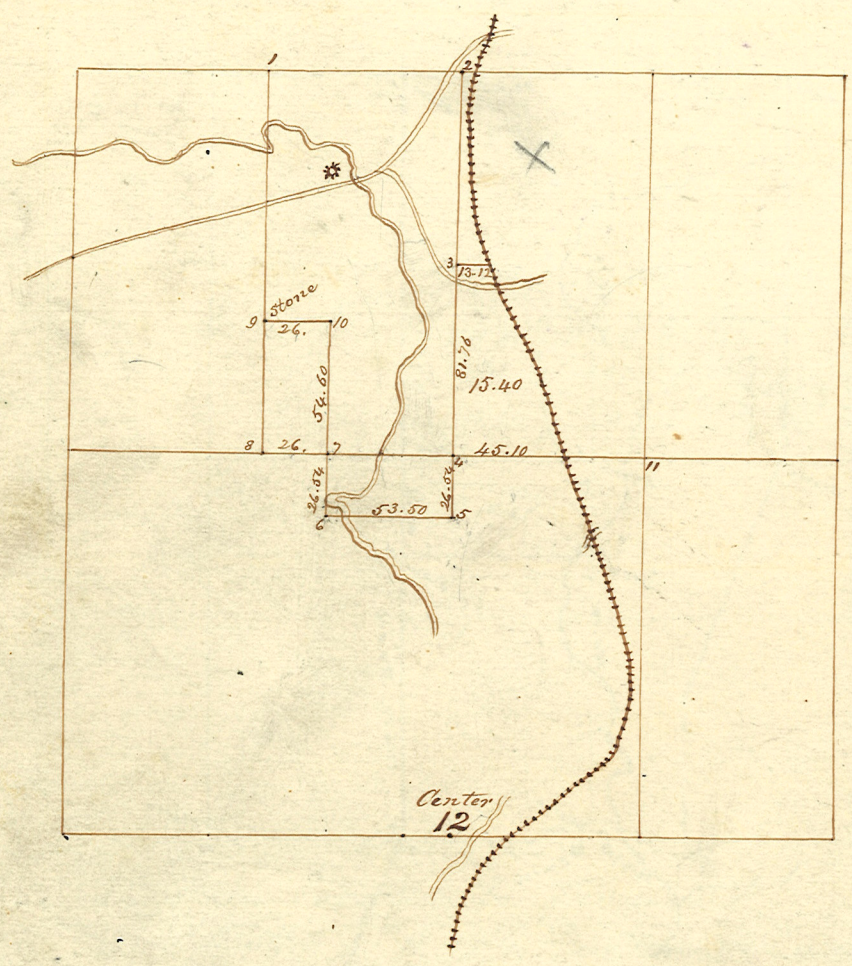

Corners.

1	R.O.	15	East	91.	Simmons
	W O	16	S 60 E	73	
2	R.O.	8	S 4½ E	110	
3	B. Jack	8	N 85½ E	59.	Simmons
4	Hickory	12	S 74 W.	16	Original
5	Do	20	N 70¾ E	116	
	W O.	20	N 13 W	121	
6	R O.	9	N 61 E	33	
7	R O.	10	S 20¼ E	26½	
8	B. Jack	10	S 78 E	6½	Simmons
9	Hickory	12	N 60½ E	36	Do.
10	W. O.	30	S 27½ E	67	
	R O	8	South	35	
11	Blk. O.	18	N 74 E	29	Stockton

1. 2. 3. 4. 5. 6. 7. 8. 10 placed Stones

Plat of Survey of parts of Sections one and two, in Township Twenty three. North: of Range three: West.

Surveyed for Aaron Baker. John Ullery. John Felix & Samuel Waggoner. all present and consenting.

November 7th 1859

By John Levering C.S.

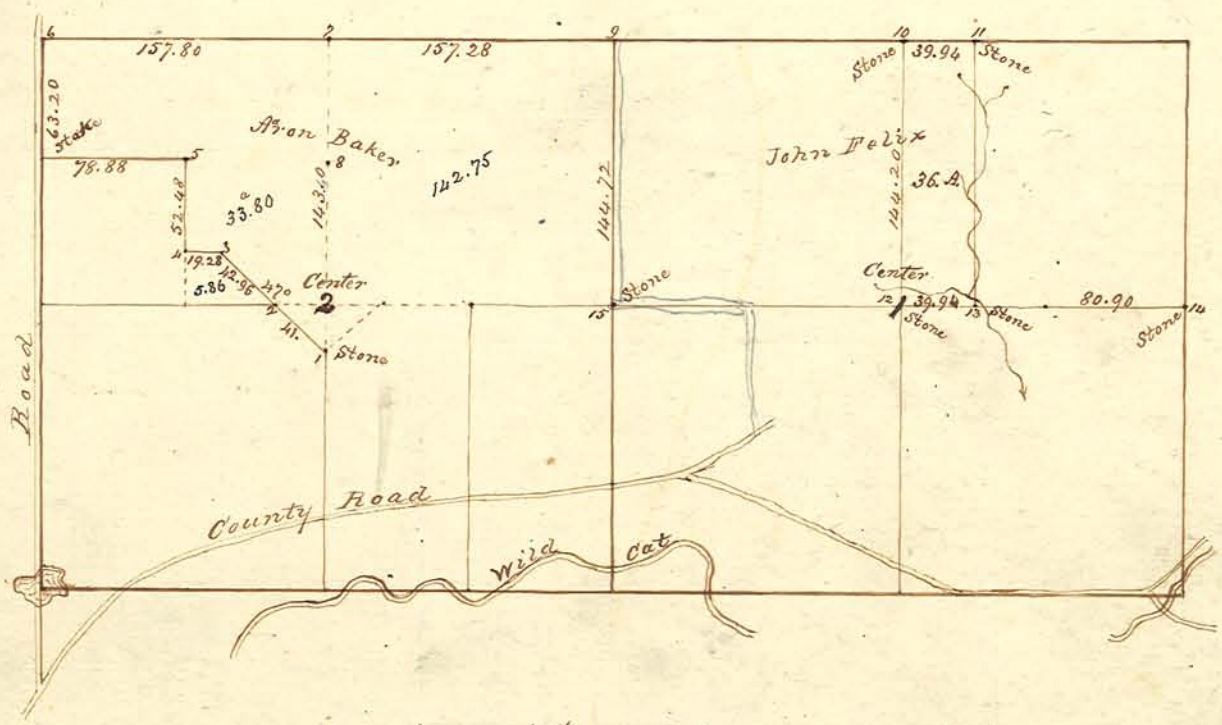

Corners

1	Hickory 8	S 18° E	19	Timmons 1844
	W. Oak 15	N 47 W	66	
2	Elm 7	N 61 E	36	
	Mulberry 12	S 24½ E	10	Timmons 1844
3	G. Ash 16	S 36½ W	10	
	W. O. 12	S 68¼ E	25	
4	Elm 8	S 45 E	12	
	" 6	N 41 E	22	
5	Linn 16	S 29 W	38	
	W. O 24	N 73½ E	64	
6	Hickory 15	S 3 W	25	Original
	" 15	N 13 W	18	Do.
	Elm 14	S 84 E	47	
7	Sycamore 16	S 52 E	22	Original
	Br. O. 18	N 18 E	7	Do.
8	Beech 12	S 6 W	10	
9	Beech 22	S 48 W	52.	
	Original	Hickory	Standing	
11	Br. O. 24	S 24½ W	22	
12	Beech 18	S 3¾ E	27	
13	Elm 18	North	33	
14	Beech. Stump	West	8	Original
	" 18	N 22 W	108	
1. 10. 15		Found	Stones	

March 1st 1869 Set Stones at 2. 3. 4. & 5 P. C. Vawter C. S.

Plat of Survey of Ten acres of land. in the South East Corner. of the South East quarter of Section Twenty two (22). in Township Twenty three (23) North: of Range four. (4) West. Sold by Tjakko. J. Aapkens to Nicholas Haan. both of whom were present and consenting.

Surveyed January 10th. 1860

By John Levering C.S.

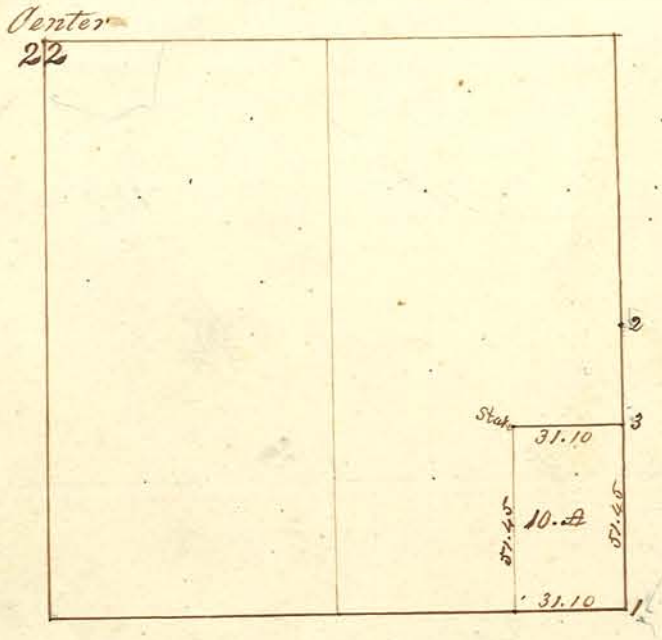

Corners.

1	B.O. 30	S 4° W	55	Original
	Hickory 18.	N 55 E	128	do
2	W.O. 24	S 35 W.	35	"
	" 24	N 72 E	83	"
3	" 22	N 62¼ E.	80	

Plat of Survey. on lands belonging to the Estate of John McFarland. dec'd. in Sections Twenty (20) and Twenty nine (29). in Township Twenty three (23) North: of Range five (5) West.

Surveyed March 16th 1860.

By John Levering C.S.

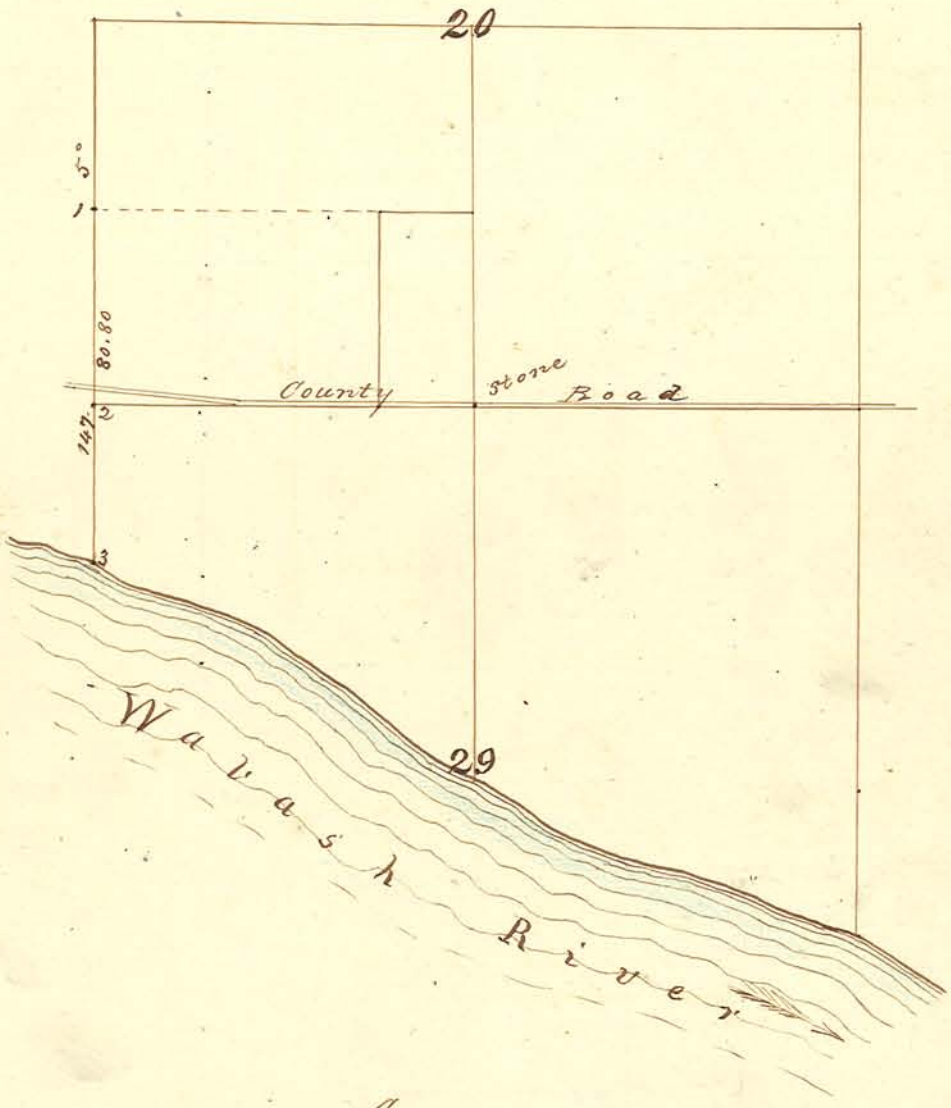

Corners.

1. W. Oak 30. S 87½ E 83.
2. Stumps of Originals.
   Walnut 10 N ½° W. 186.
3. Original Cottonwood, standing.

Plat of Survey. dividing the North West quarter of Section Eighteen (18). Township Twenty three (23) North. of Range four (4) West. between Nelson Littleton. and Heirs of H. L. Ellsworth dec'd.

Surveyed. March 19th 1860

By.

John Levering C.S.

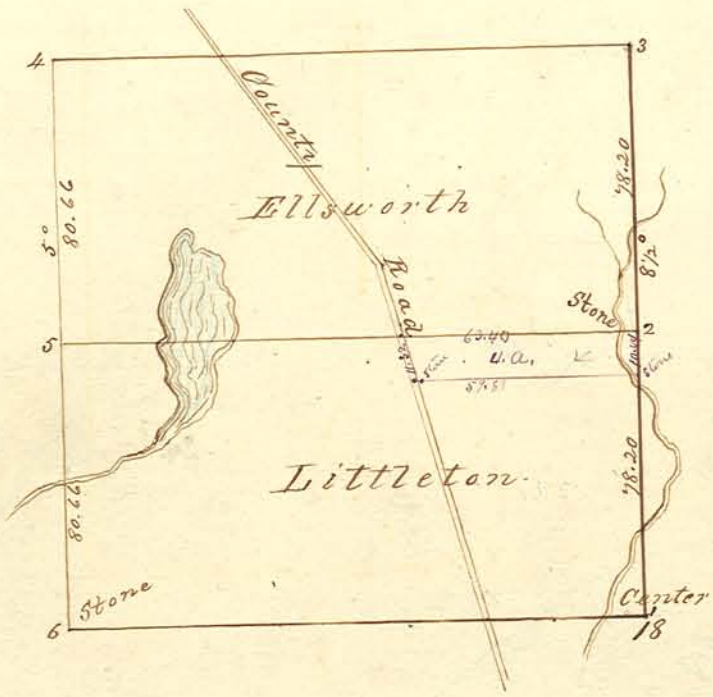

Corners.

1. 3. 4. 6 Found Corners located
2. W. Oak. 20. S 39° W. 27.
3. Originals (stumps) found
Linn 12 S 27¾ W 56
5 Walnut 5 S 43¼ E 18
Hickory 5 N 77¼ E 27

Plat of Survey. dividing the North West quarter of Section Twenty two (22) in Township Twenty two (22) North: Of Range four (4) West: between John Miller and Benjamin Bayle Et Al.
Both parties. also Huffman present and consenting.
Surveyed March 21st 1860

By
John Levering C.S.

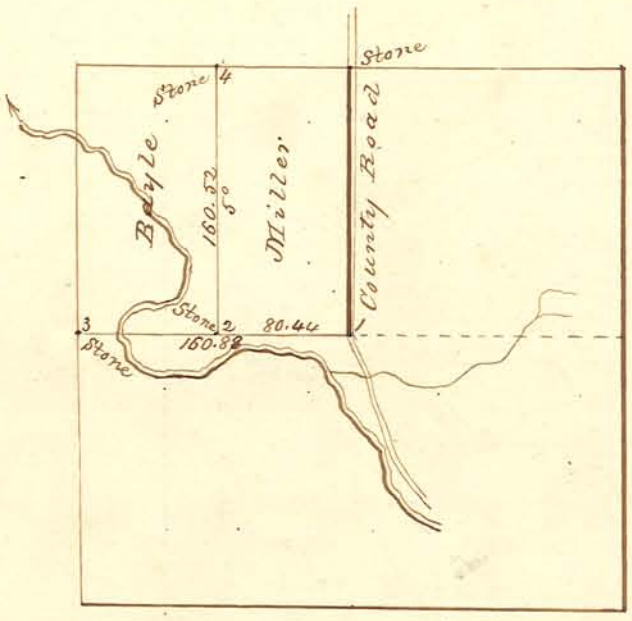

Corners.
1. Double B. Jack, Corner Found located.
3 Found located
4 B Jack 10 pS 40¼ E 16½ Timmons.

Plat of Survey in the West half of Section Ten (10): in Township Twenty one (21) North: Of Range three (3) West.
Survey made for Dr Moses Baker. Oiler and Chas. P. Lees. All present and consenting.
March 26th 1860

By John Levering C.S.

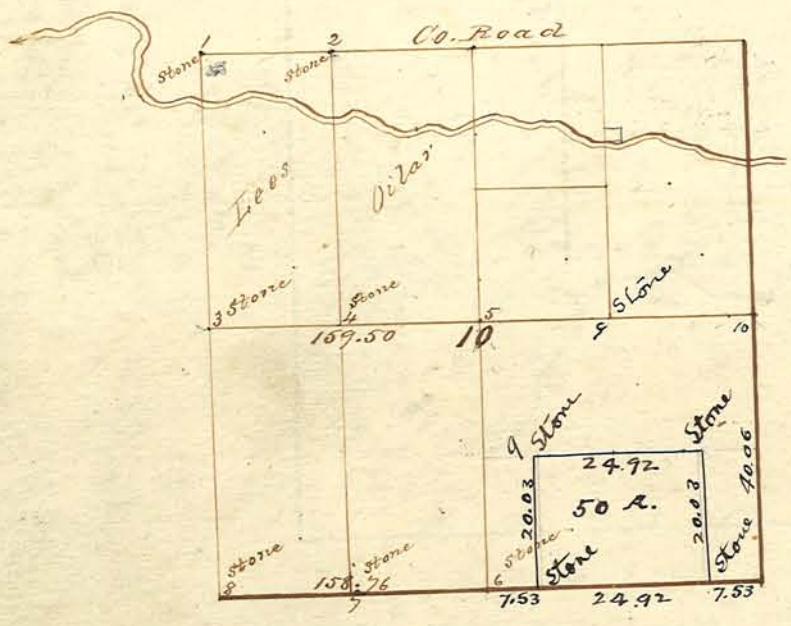

Corner

1	W Oak	24	S 72 E	75	
2	Stone Set by agreement.				
3	Stumps Hickory	24	N 80 E	80	Original
	Do	16	N 25 W	52	Do.
5	B Jack	15	S 23¼ E	41	Found
	Cherry	16	S 28¼ W	40	Located
6	Hickory	10	S 88 E	200	Original
	W. Oak	24	N 78½ E	197	
7	Do	20	N 86½ W	94	
8	Do	20	N 47 E	71	Original
	B. Oak	30	S 51 W	24	Do.

9 B. Oak 8 S 30° W 152

Resurvey made at the Request of Samuel Kunts notice [illegible] given to all parties concerned E Brooks and Nile Gibson [illegible] retraced line from 3 to 10 found stone at ten and located 9 and placed stone found stone at 5 [illegible]
Jan 10, 1891 J. Cory C.S.

Aug 18th 1892 – I laid off 50 acres as shown above [illegible]
M. Baker Hrs, setting stones as shown
J Cory C.S.

Plat of Survey made to establish the Section line between Sections two and Eleven, and a part of the Section line between Sections one and twelve. Survey made, pursuant to three weeks notice by publication, in the Lafayette Weekly Courier, on the 27th day of March 1860. Survey and publication made at the instance of S. Lutz, Et Al. Sections in Township 22 North: Range 5 West.

By John Levering C.S.

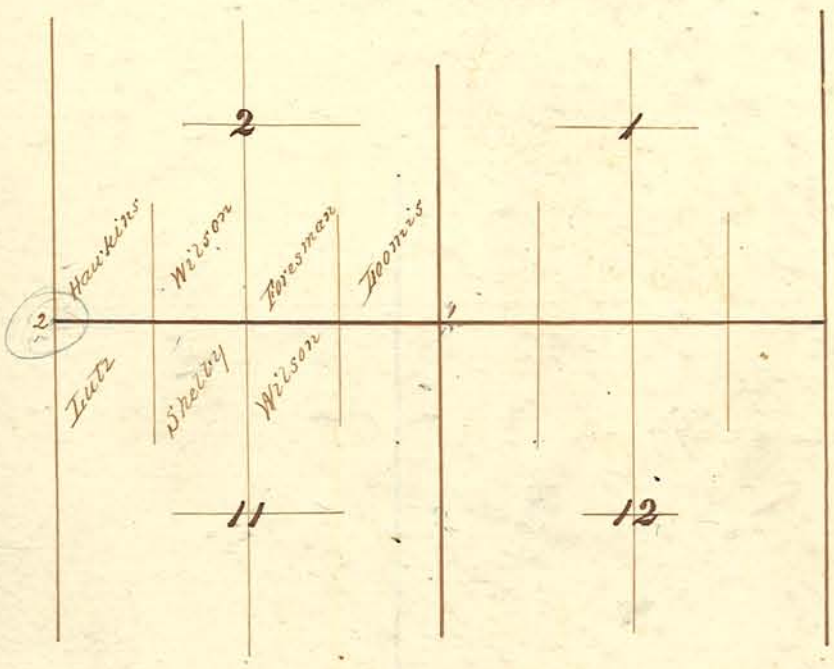

Corners

1. Found corner located by stake
   Established by stone
2. Found stone corner located

Plat of Survey made in South East quarter of Section thirteen (13): in Township twenty three (23) North: of Range five (5) West. Cutting acres off the North End of the East half said quarter. Sold by A Marsteller to

Surveyed March 27th 1860. Both parties present and consenting.

By

John Levering.

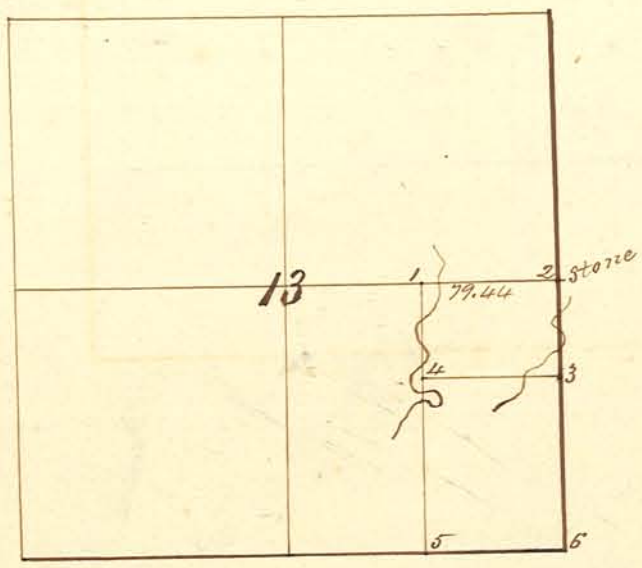

Corners

1, 2, 5, 6 Located. See page 54.
3 Sugar 16 S 72½ W — 31
4. Buckeye 12 S 29 W 43.

Plat of Survey establishing line between South East quarter of Section thirty one, and South West quarter of Section thirty two. in Township Twenty one (21) North: Of Range five (5) West. Survey Made at the instance of Lewis Bible Et Al. April 8th 1860

By John Levering C.S.

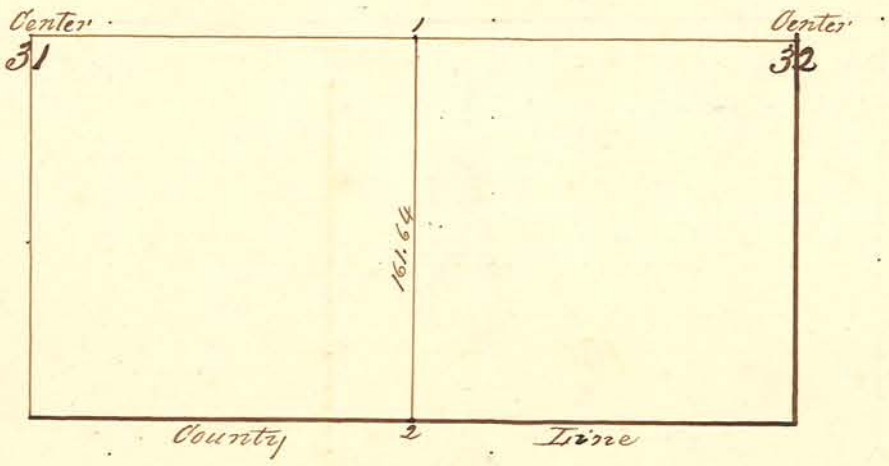

Corners

1 Stone. Located by Cedar.

2 Hickory Stump. N 3 W. 52/7 Original
B. Oak. Do. 36, N 22 E 5/3 Do.

Plat of Survey of five acres of land, out of the North fraction of the North East fractional quarter of Section Six (6): in Township Twenty three (23) North: of Range five (5) West. Beginning 28.72 poles, north, from the South West corner of said north fraction. Sold by James Vetter & Wife to Simon Brown. Both parties present and consenting. Surveyed April 13th 1860. by

John Levering C.S.

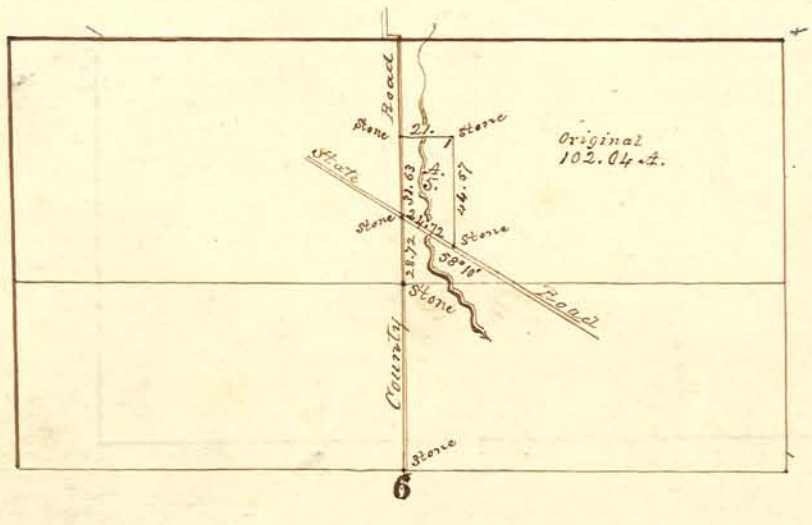

Corner at
1. Bk Jack 12. S 77¼° W. 14.

Notes of Survey of private road way. in the West fractional half of Section Seventeen (17): in Township twenty three (23) North: of Range four (4) West. made in pursuance of a certain provision expressed in deed from C. Collier and wife to Henry H. Halsey, as recorded in the Office of Recorder in Book "40" page 40.

Beginning at a point in the North line, of land described in said deed. from which a Maple 9". (on river bank) bears S 84½ E 86 links, thence

1	S 13¼° W	9.70	poles
2	S 20° W	2.60	"
3	S 33½ W	3.00	"
4	S 47 W	7.96	"
5	S 17¾ W	6.52	"
6	S 38½ E	8.32	"
7	S 14½ E	1.52	"
8	S 8¼ W	10.24	"
9	S 3½ W	6.50	" to

South line of land. 22 links West from terminus of old road. (See page 84).

Witness. to terminus (on this Survey) a W. Walnut S 20¼ W. 54 links

Surveyed April 17th 1860. by

John Levering C.S.

Plat representing Survey in north East corner of South East quarter of Section twenty eight (28): in Township twenty three (23) North: of Range four (4) West. being partition of land belonging to Estate of Wm. Golden decd. and Showing the overreach or conflict in Surveys. as erroneously made in laying out "Ellsworths addition of Out Lots" to Lafayette.

Surveyed April 23rd 1860. by. John Levering C.S.

See proceedings in partition Wm. H. Levering vs Elisha Gunn Et. December Term 1859. of Com. Pleas Court. Fin. Record. Vol. 7. page 202.

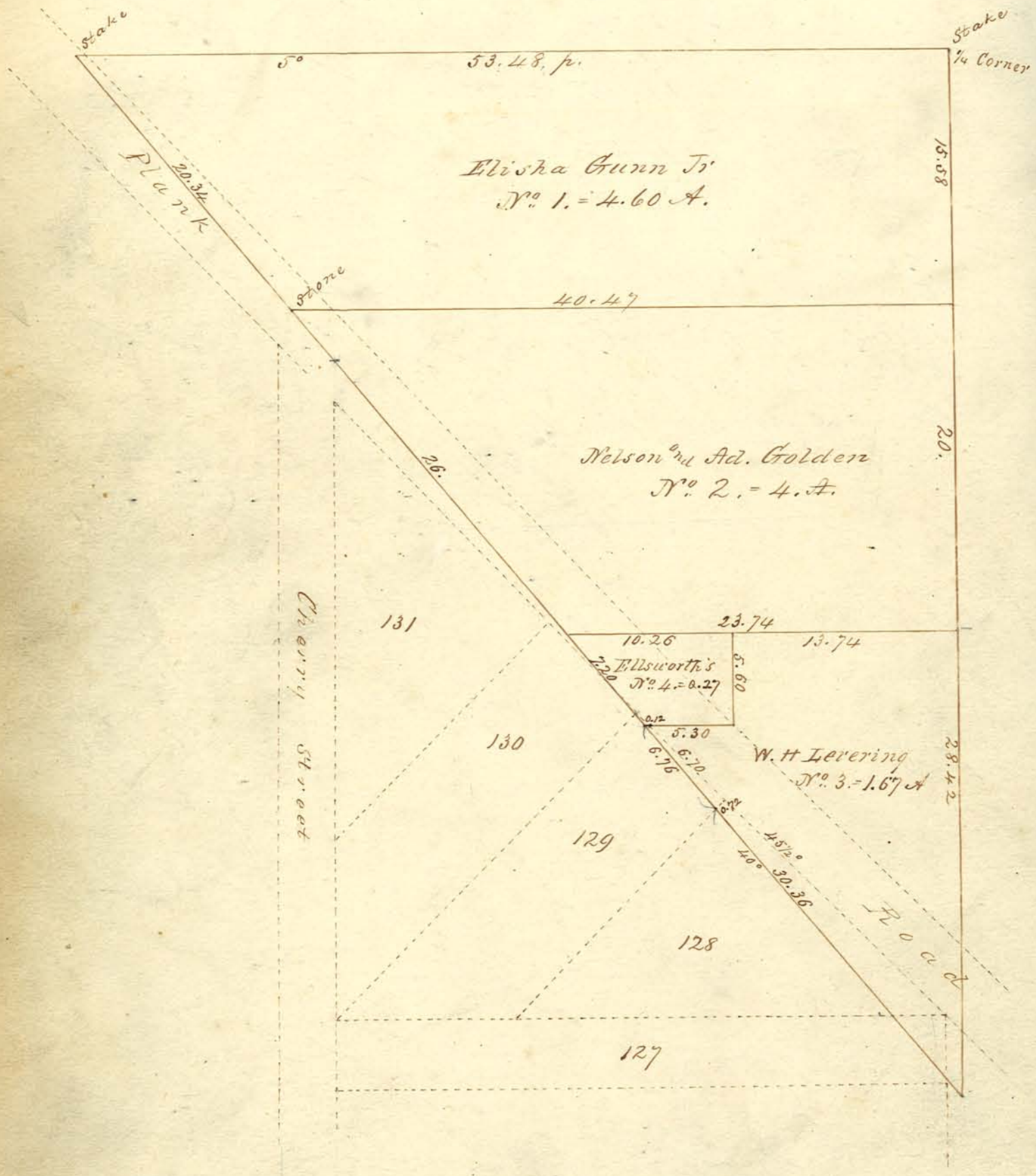

Plat of Survey of thirty four acres. off the North End of the West half of the North East quarter of Section Twelve (12). in Township Twenty three (23) North: Of Range Six West.

Sold by J. M. Melvin to William Nagle. both parties present and Consenting.

Surveyed April 24th 1860

By John Levering C.S.

Dec. 3 - 1875 Retraced lines & renewed Corners for Mr. Melvin of the tract "J. M. Melvin's plat" } P. C. Vacoler C.S.



Corners.

1. Br. Oak 23. N 6 E 38.
2 Bk. Oak 18 S 1 E 51. Hickory 7 8 5 6 & 15
3 Shattered Rock. Corner
4 Wh. Oak 20 N 83 W 139. Oil. 1839.
See Book A. Surv. Rec. p. 52.

Plat of Survey of eight acres of land in the South West corner of Section thirty Six (36): in Township Twenty three (23) North: Of Range five (5) West

Sold by James Hawkins Et. Al. to Patrick Carr.

Surveyed April 25th 1860

By John Levering C.S.

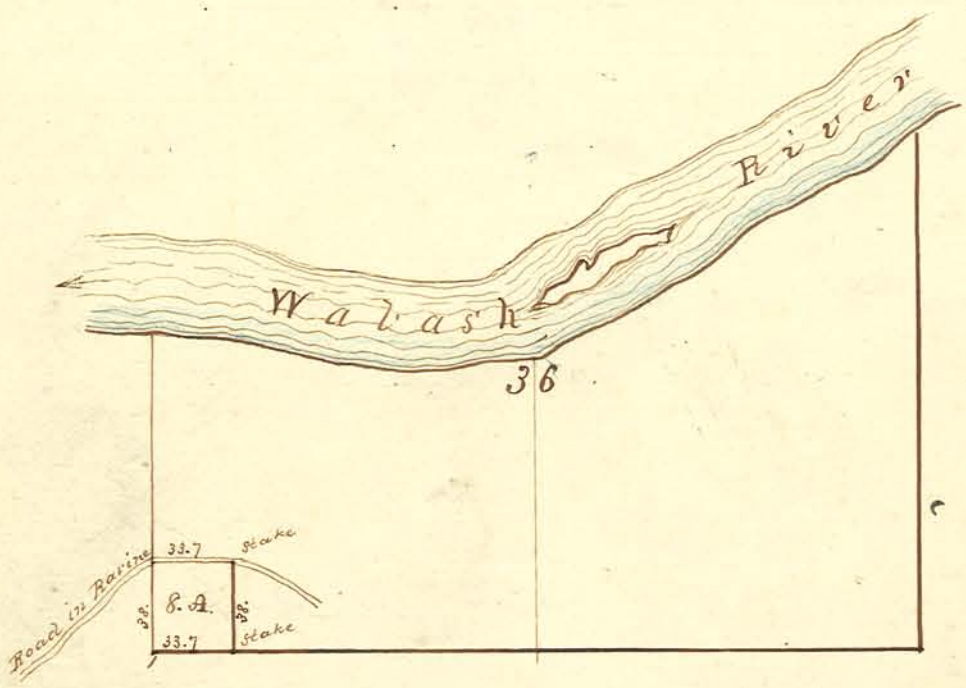

Corner at.

1. Original witness Standing

Plat of Survey, Subdividing Section twenty two (22): in Township Twenty three (23) North: Of Range three (3) West.

Ten days written notice having been served upon Wm. S. Meyer David McB. Patton: Ephraim Tucker, Bixler & Iddings: Wilson T. Moore Moses Banker, John Robeson, James Redinbo and Samuel Masters.

Surveyed at the request of Jethro Wade, on the 4th and 8th days of May 1860.

By John Levering C.S.

Measured that part of "M. Banker" Tract North of Road for Thos. Grieves. P.C.K.

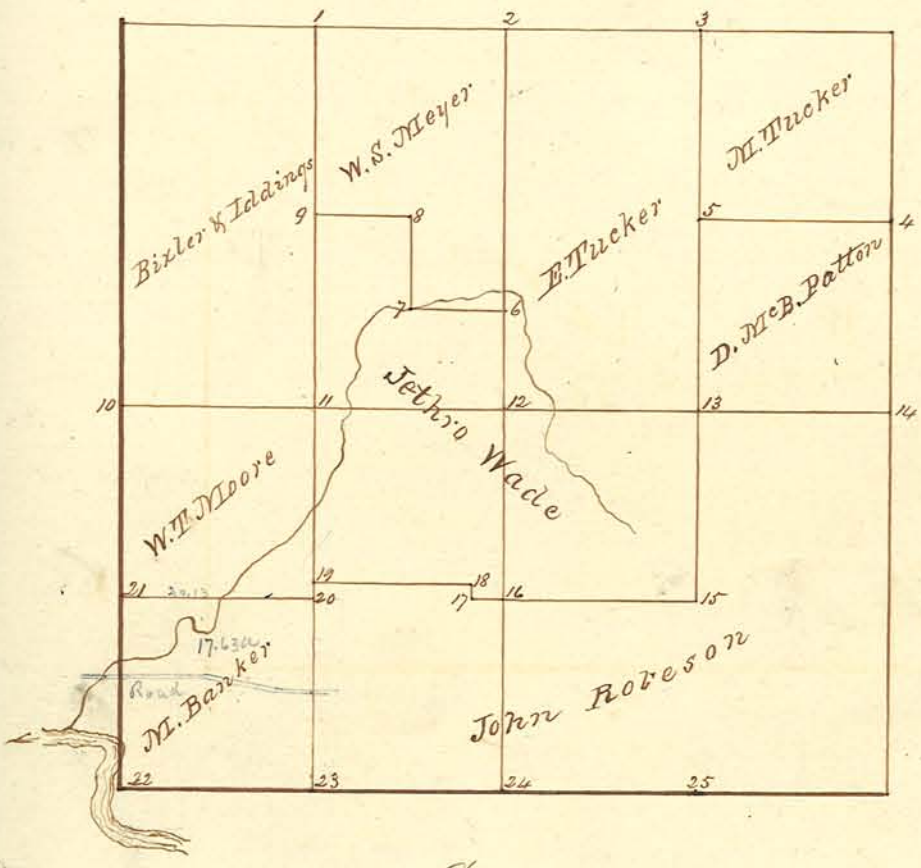

Corners

1. 2. 3. 10. 25. found stone corners located
13 " stake " "
4. 5. 6. 7. 8. 9. 11. 12. 13. 14. 15. 17. 18. 19. 20. 21. 22. & 23 located stone corners.
2. 10. 14. found original witnesses.

Plat of Survey in Section One (1). Township Twenty one (21) North: of Range three (3) West.
Surveyed at the instance of S. Jacobs Et. Al.
Present and consenting. Hunter. M'Bride. Jacobs and Geiger.

May 1860

John Levering C. S.

Dec. 21. 1874. Made Survey of the "3a." Tract in partition of Lands between Hunter & McDole } P. C. Dawter C. S.

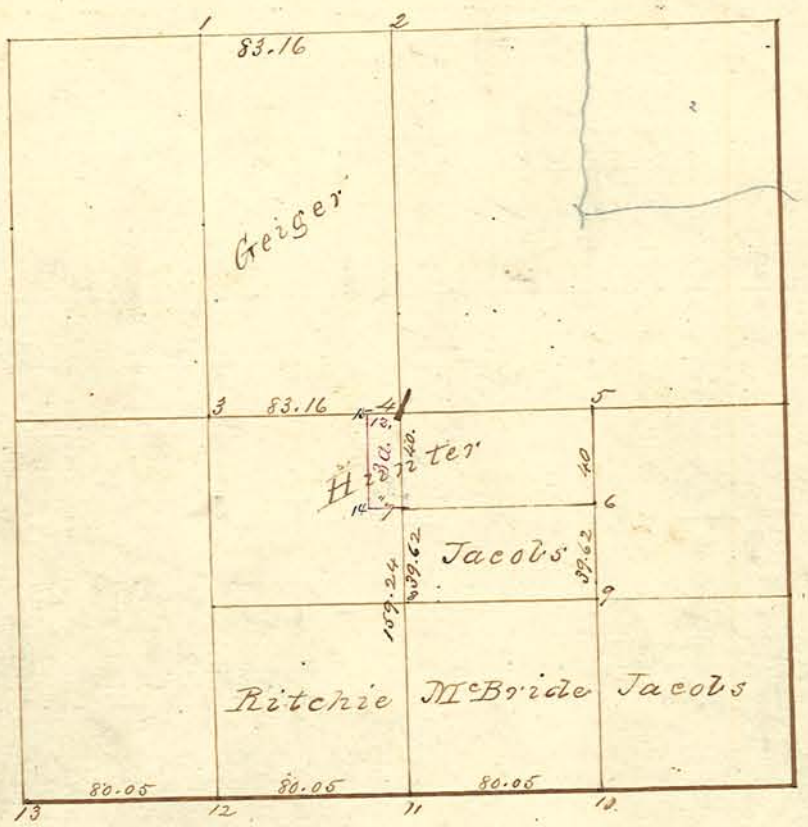

Corners.

2. 4. 5 Stone corners by Snoddy.
10. 13 Stones. by former Surveys.
1. 3. 6. 7. 8. 9. 11 made stone corners.

14. Stone.. Mulberry Stump 18 N 25 W 6¼
15 " do Witness

Plat of Survey in part of the West half of the South East quarter of Section Twenty one (21) in Township Twenty three (23) North: of Range three (3) West.

Surveyed for W. Powell, Chas. Sexton, Alfred Daggett, George Post, and George W. Williams: all present and consenting.

Surveyed May 15th 1860

By John Levering C. S.

Small lot marked "Williams" is 8 poles long, by 1. pole wide

Corners

1. 2. 3. 4. 10. 11. 12. 13. 15 Located by W. J. Snoddy.

3.	W. Walnut	13.	S 42½ E	28
	Elm	15	N 66 E	67
7.	P. Oak	16	S 16¼ E	104
	Ash	18	N 55½ E	88
9	Ash	12	N 28¼ W	258 not marked
	Stone	West of 9. = 15 links distant		
	Do	East " 9 = 10	"	"
	Do	South " 9 = 17½	"	"
14	S.E. corner	Oil mill S 56½ W. - 210.		

Plat of Survey in Section fifteen (15). Township twenty One (21) North: of Range three (3) West
Surveyed for Dr M. Baker. James Driskill. John Driskill. T. Driskill: all present and consenting
Surveyed June 1st 1860

By John Levering C.S.

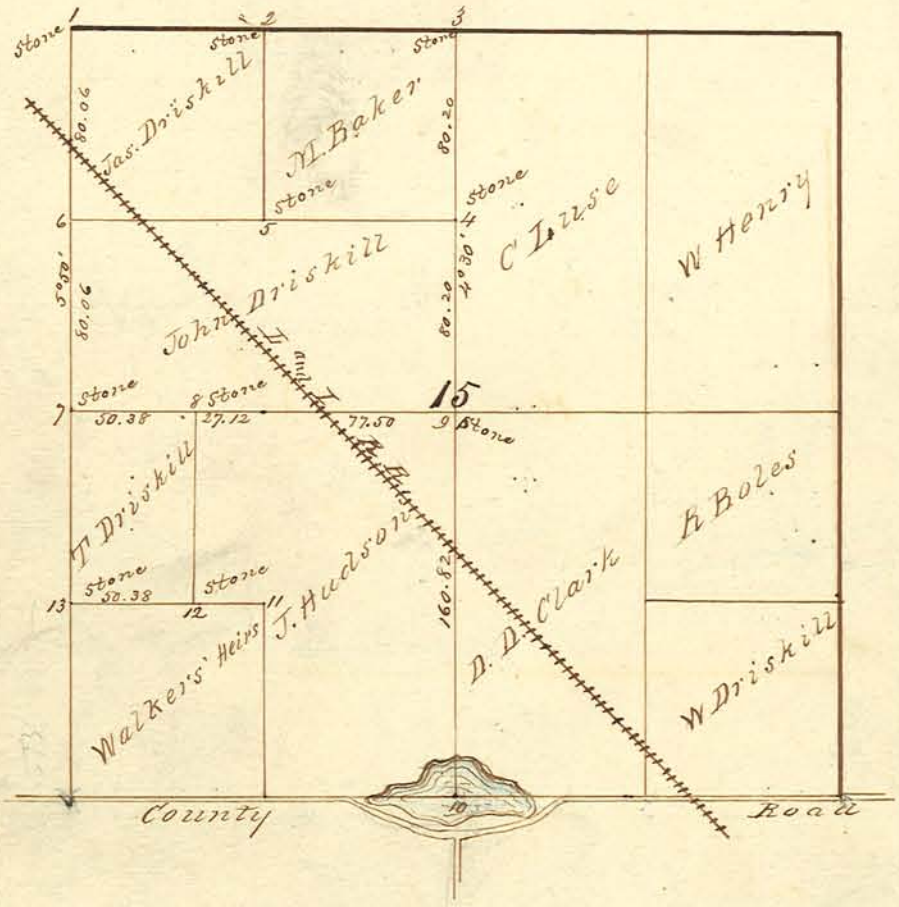

Corners.

1. 2. 3.	located. See page			110.
6	H. Oak	40	N 86½ E	112
7	Hickory	14	N 21 W	85 Original
	W Oak Sap.	24	S 3 E	135 Do.
	Bk. Oak	10	West.	1
10	Found Stake, Corner			located.
13	Found Stone, corner			located
	W. Oak	36	S 61½ W	226

Plat of Survey of the North East quarter of Section ten (10): in Township Twenty three (23) North: Of Range three (3) West. also locating the quarter quarter corner on the North line of said North East quarter

Present and consenting Jos. M. Hershey. Wm. Whisler &

Surveyed June 4th 1860

By John Levering C.S.

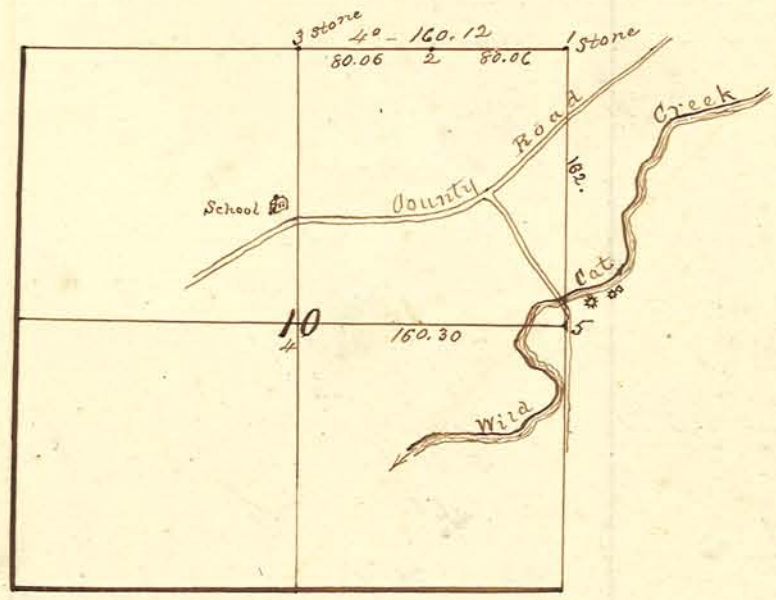

Corners

1	B. Oak. stp	N 64 W	5 Original.
	Do "	S 46 E	16 Do
2	Ash 10	S 24 E	61
3	Ash 10	S 56 W	38 Original
	Sugar 20	N 27 W	73
4	Hickory 16	Corner	Tree
5	Sycamore 40	S 81 W	13 Original

Plat of Survey in North West quarter of Section Eleven (11): in Township Twenty three (23) North: of Range three (3) West.
Tract marked 2. a. conveyed by John Elliott & wife to Melissa E Barb.
" 19.40 acres conveyed by same parties to Art. J. Fox
" 0.24 acres conveyed by Art J. Fox and wife to Jacob Barb
John Elliott. Melissa E Barb. Jacob Barb and Art. J. Fox present and Consenting.
Surveyed June 12th 1860. by

John Levering C.S.

July 26 1871 Measured tract marked "Jacob Barb 1.18 a" and bd corners 9 & 10 Jacob Barb & Wm. Lesly present & consenting P. C. Vanater C.S.

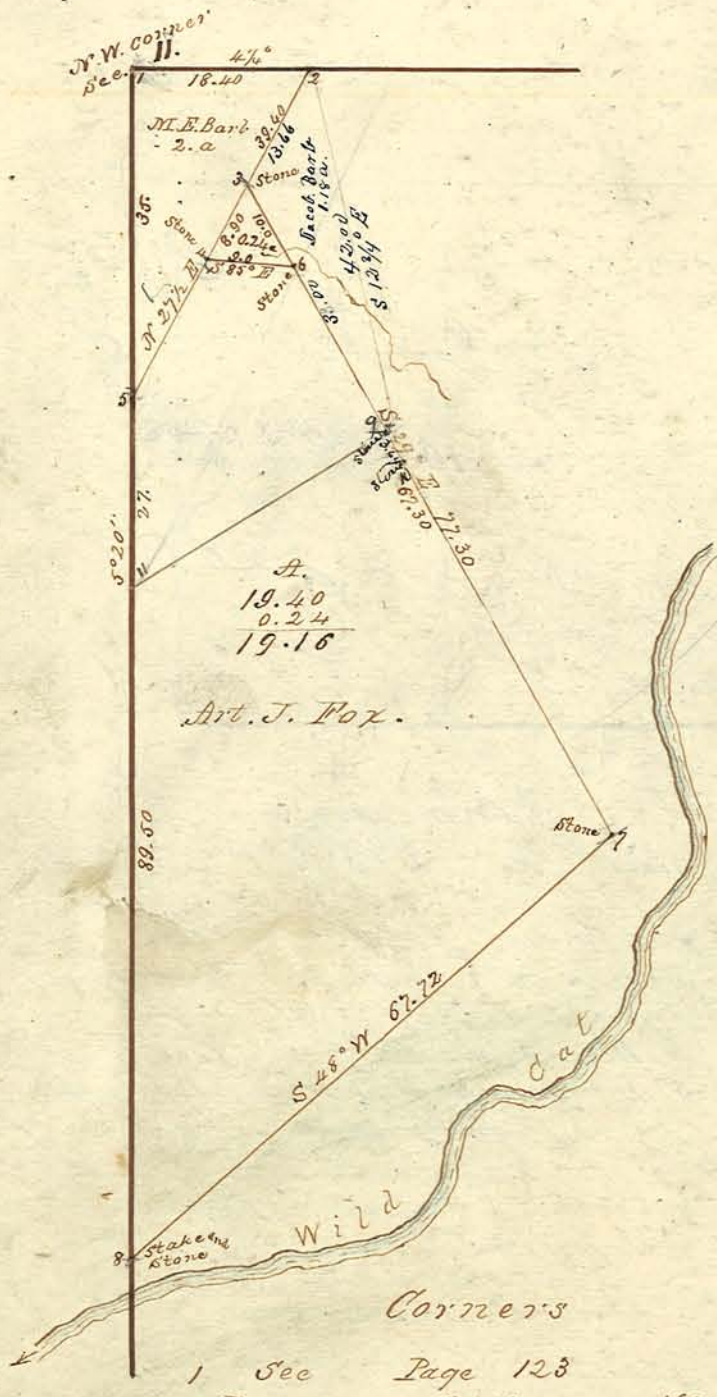

Corners

1	See	Page 123		
2	B. Walnut	6	S 73¾ W	162
3	W. Walnut	6	S 29½ E	30
5	W. Oak	24	N 76 W	52
6	Linn	12	South	2
7	Found	Corner Stone, located		
	Elm	24	S 5 W	37
8	B. Walnut	10	N 80 E	77

9	W. Oak	12	N 84 W	73¾
10	No Tree on line from Cor. 9			91
11	Sugar	16	N 52¾ W	26½

Plat of Survey in Section thirty four (34): Township twenty three (23) North: of Range four (4) West. The South West quarter of the South West quarter for Thomas Underwood June 21st 1860. and ten acres off the East side of the West half of the South East quarter of the North East quarter. for Jas Lange. Sept. 12th 1860.
David Ross present and Consenting

Surveyed by

John Levering C.S.

Jan 30, 1891. Set corners 8, 9, and 10 all parties consenting

J. Cory C.S.

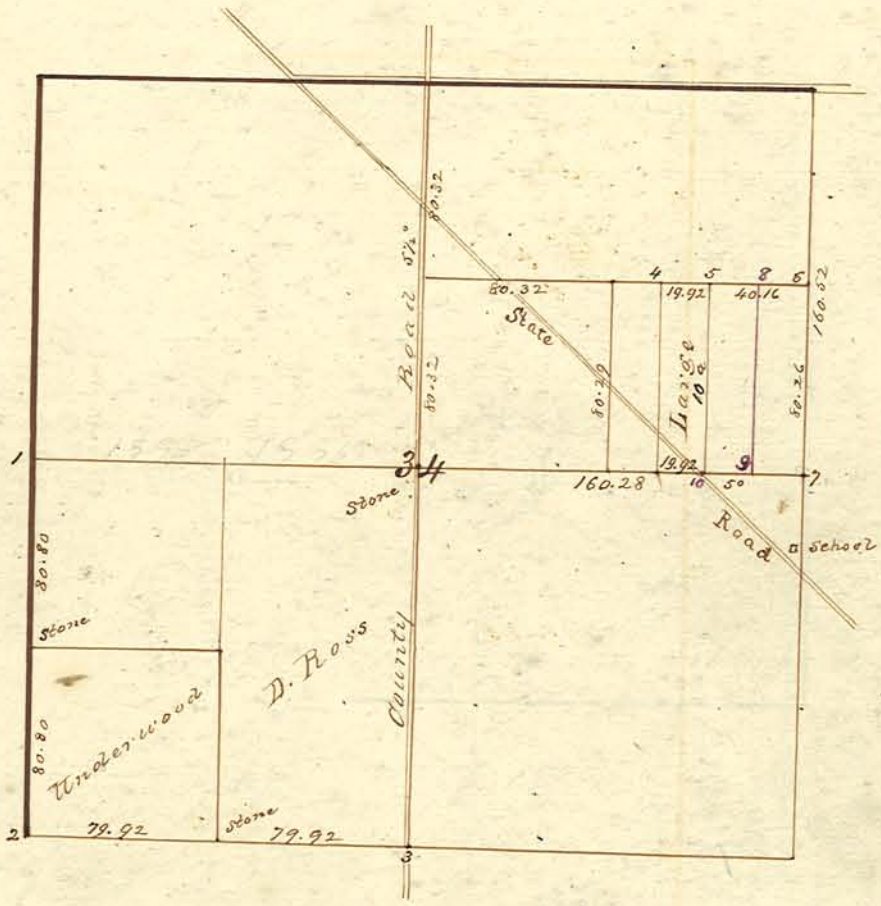

Corners

1	Hickory (St)	18	S 11 W	43 Original
	Do	20	N 5 E	58 Do.
2	Found		Stake	
3	Do.		Do.	
4	B. Jack	7	N 73 W	17
5	Do	5	N 17 E	21
6	Do	7	S 43 W	33
7	B. Oak Stump		S 25 W	45 Original
	Hickory	9	S 85½ W	32
	Do	8	N 56 E	27

8 Stone
9 "
10 "

J. Oak 18 N 12° E 91

Plat of Survey in North East quarter of Section twenty eight (28). Township Twenty three (23) North: Range four (4) West. Locating corners to a certain 16 acre tract in the South West Corner of said quarter. as conveyed first by Edward White and wife to Asher Harbert. March 17th 1830: Book B. 103 & 104 County Record also locating corners to tracts of 5.20 acres, and 0.67 acre for Elisha Gunn Jr. Present and consenting, Chas. A. Naylor. T. B. Everett. Thomas Blanton and E. M. Weaver for E. Gunn Jr.
Surveyed June 30th 1860 By John Severing C.S.

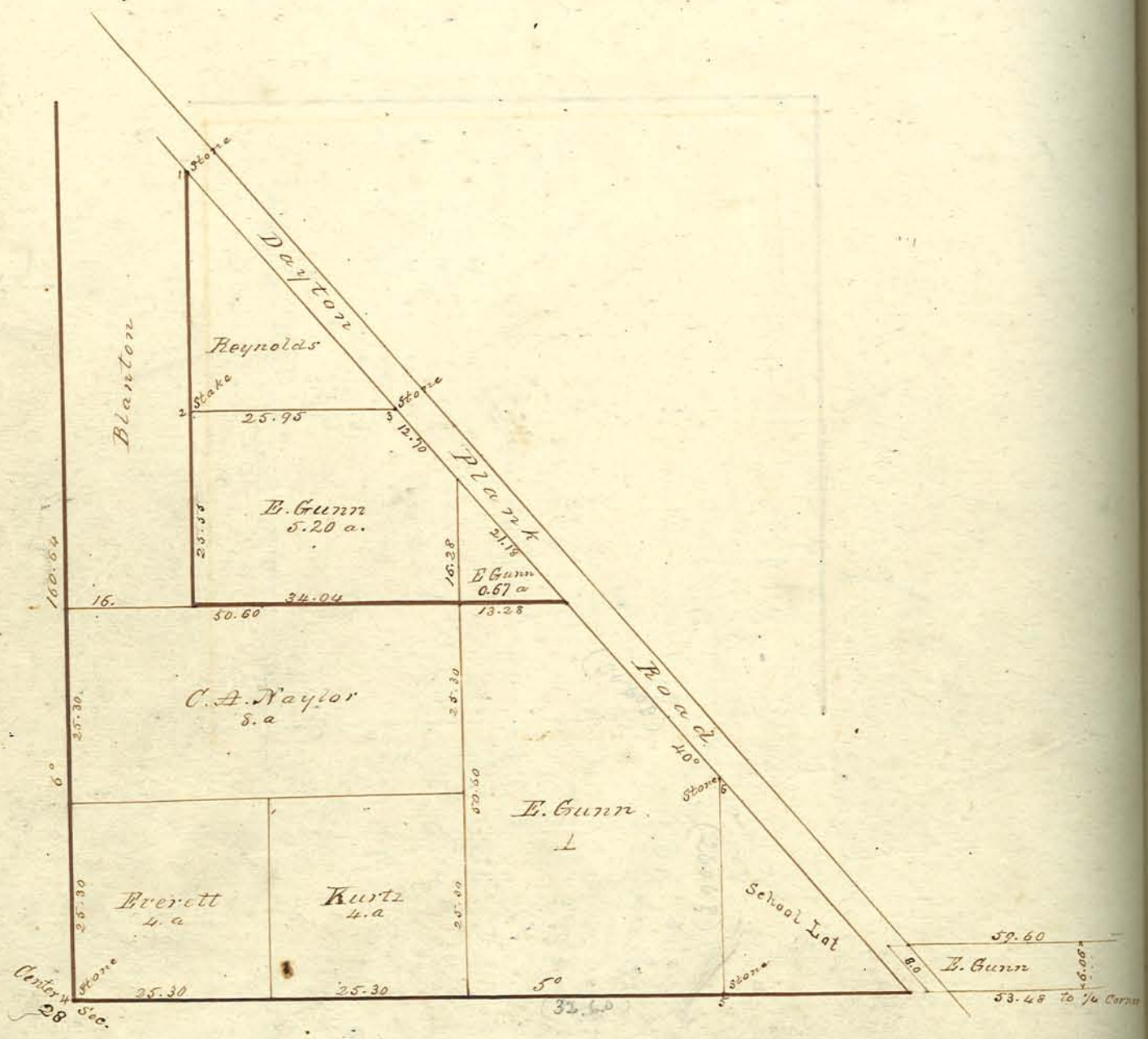

Corners at
1. 2. 3. 4. 5. 6 found located.

Plat of Survey of West half of South West quarter of Section one (1). in Township Twenty three (23) North. Of Range five (5) West. Made in pursuance of partition of lands belonging to the Estate of L. Davisson. dec'd. Lot 1. being set apart to — Ross: Lot 2. to Margaret Davisson and lot 3. to Wm Best and children.

Commissioners appointed by Court. present and assisting.

Surveyed July 6th 1860 By

John Levering C.S.

June 6. 1872. Set Corner Number 9 for Ben. Crist & E. G. Yeager. P. C. Vawter C.S.
Nov. 12 879 Set Stones & Made new witnesses to Corners 6 & 7 for James L. McClure — P. C. Vawter C.S.

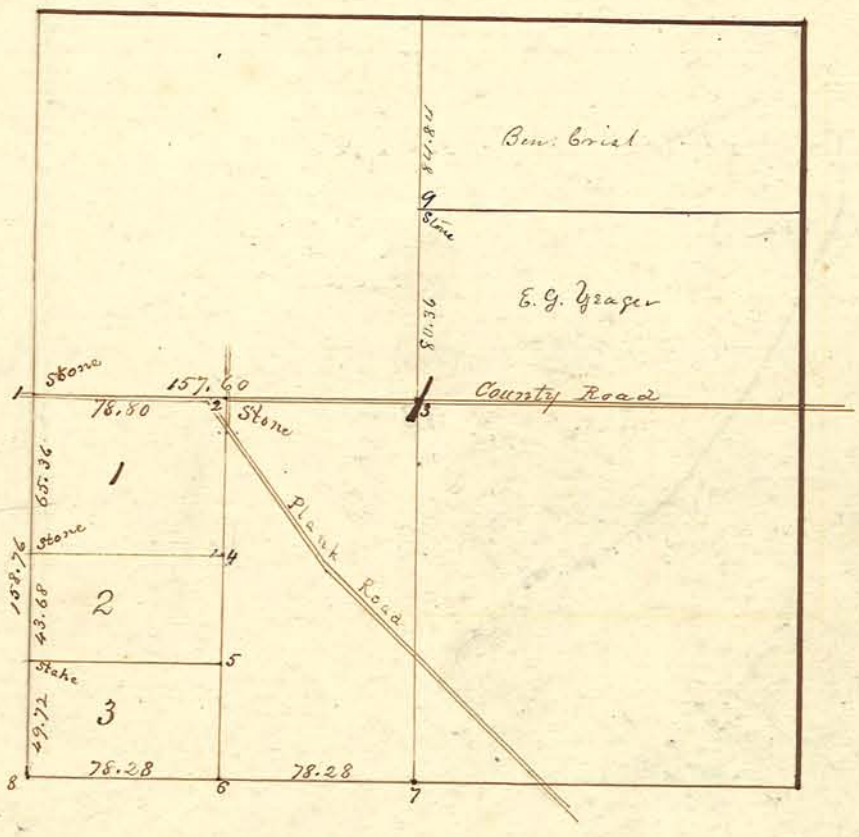

Corners.

1	W. Oak (Stp)	N 56½ E	73	Original
2	Hickory 12	N 30 W	99	
3	R Oak 7	N 38 W	35	Located
4	Br. Oak 22	S 50 E	61	
5	Hickory 12	S 7½ W	69	
6	W. Oak. Stp 20.	West	3	— — Jack Oak 4 N 30¾ E 4 } Nov 12, 1879
7	W Oak 33	S 27 E	62	Original } W. Oak 4/2 S 78¼ E 56
	B. Oak (Stp.)	N 6 W	134	Do. } Do 5 S 5¾ W 47
	R. Oak 5	S 10 W	8	
8	W Oak 36	N 29 W	103	Original
	Do. Stp	S 24 E	62	Do.
	Do 12	S 72 W	15	

9. Large Rock marked "W"
S 44° E 27⅓ Links

Plat of Survey of the West half of the West half of Section thirty two (32), in Township twenty three (23) North, of Range four (4) West.

Surveyed for John L. Reynolds. Et Al. Present and consenting were. William F. Reynolds. Joseph Hanna. Samuel Hoover. Cyrus Ball and Israel Spencer

Surveyed July 27th 1860

By John Levering C.S.

June 28-1868- Surveyed for E. Grundes Lot 1 in subdivision of the W ½ of W ½ Sec. 32 by John L. Reynolds- See Deed Record No 40- page 309 - P. C. Vautin C.S.

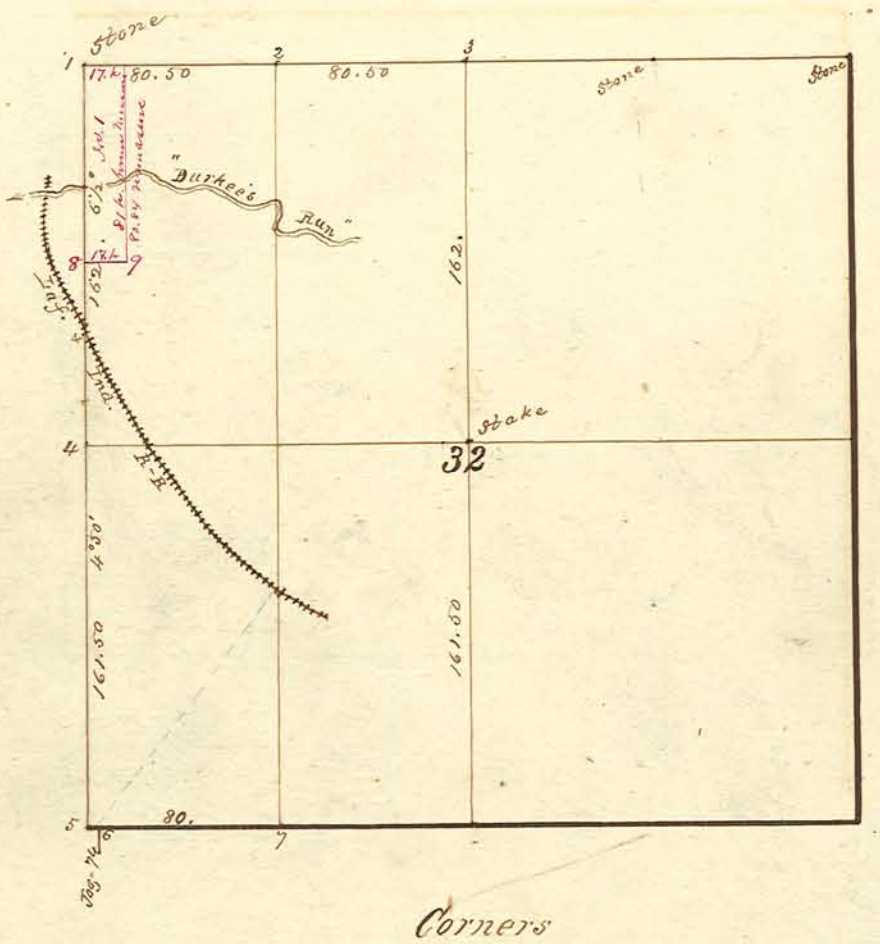

Corners

1	Found	corner			located
2	B. Oak	16	S 17¾	W	82.
	Mulberry	8	S 85¼	E	90
3	B. Oak (dead)	30	S 51½	W	60
	Ash	6	N 79½	W	84
4	B. Oak.	Stump	N 34	E	39 Original
5	W. Oak	22	S 64½	W	94
6	W. Oak	33	S 31	W	123 Original
7	W. Oak	15	North		1. Found marked.

8 - Bk Oak 20 N 85 E 173
9 - " 20 N 86½ W 250

Plat of Survey dividing the West half of the South East quarter of Section nineteen (19). in Township Twenty three (23) North: Of Range three (3) West.

Surveyed for Calvin Dill and Whipous, both parties present and consenting.

August 14th 1860 By John Levering C.S.

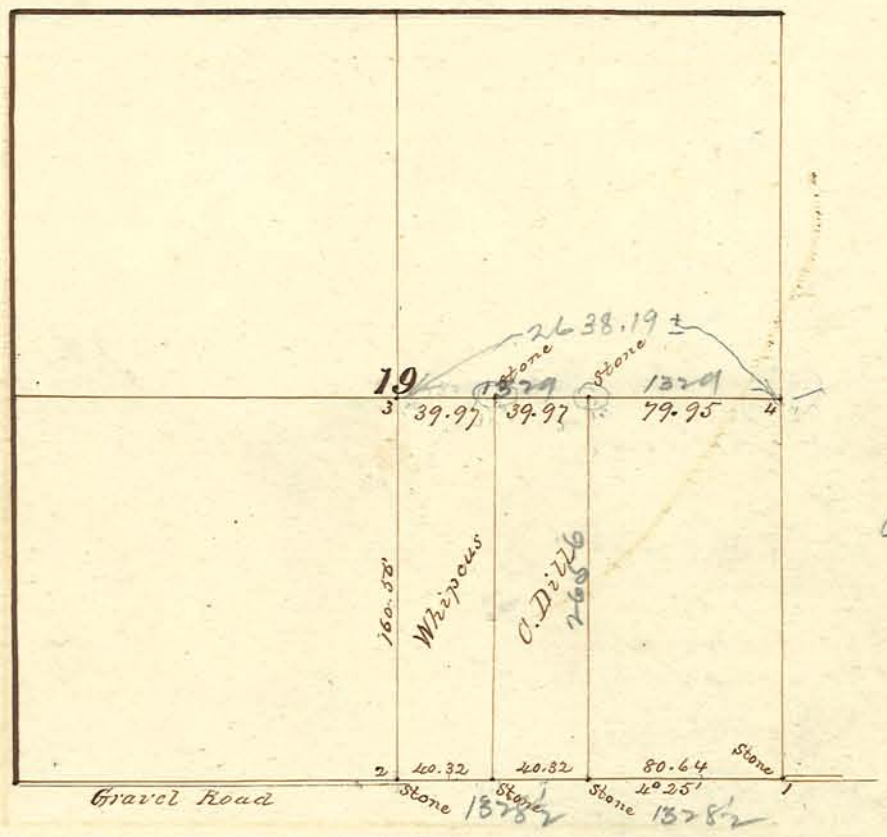

A.G. Arnold Aug 8-1922

Corners

1 and 2. Found corners located

3	W. Oak (Stp.)	N 15 W	56	Timmons
4	W. Oak 30	N 82 E	40	Original
	B. Oak. (Stp.)	S 12 W	125	Do.

Plat of Survey, Subdiving the West half of the South West quarter of Section Twelve (12): in Township Twenty One (21) North: Of Range three (3) West.

Present and Consenting H. Lindsay. Wm Bell. C. P. Lee. S. Oiler. D. H. Kilgore. I. Wilson. I and E. Abrams Et Al.

Ten days written notice given to Joseph Brown: I. Wilson, D. D. Osborne. I Nowlen. S. Richards. C Arnold. I and E Abrams. Surveyed Sept. 14th 1860. By

John Levering C.S.



Corners

1	Ash	18	S 65 E	3	Original
	Do	15	S 1 W	13	Do.
	Do	14	North	18	
2	Hickory	8	S 81 E	41	
3	W. Oak	20	N 71 E	42	
4	Ironwood	10	N 66½ E	39	
5	Found		Corner located by Stake		
	Hickory	16	N 6¼ E	14	
	R. Elm	7	N 72 E	36	
6	Br. Oak	28	N 71¼ E	56	
	Ash	18	N 75 W	51	
7	Both		Originals standing.		
8	Hickory	12	N 75¼ W	13	
9	W. Oak	12	S 62 W	28	
10	W Oak	36	S 69½ E	17	
11	W Oak	24	N 80 W	37	
12	W. Oak	24	N 19½ E	25	
13	W. Elm	16	N 55½ E	18	

Plat of Survey of East half of Section Twenty five (25), in Township Twenty one (21) North: of Range three (3) West.

Survey made at the request of, and pursuant to notice made three weeks successively in the Weekly Courier, by Wm B. Young, M. Haun, R Boyd, Ira Northrup, and C Wall.

Surveys made September 5th 1860 and by adjournment Sept. 10th 1860 completed. By

John Levering C.S.

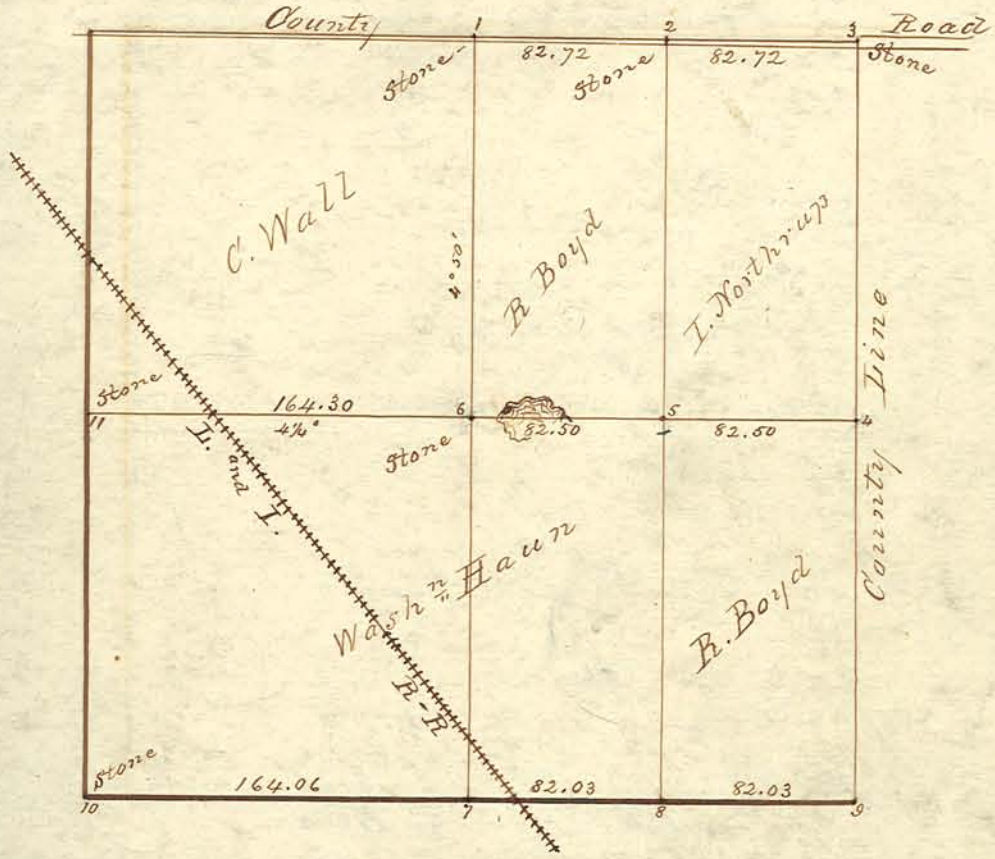

Corners

1	B. Jack	16	S 8 W	97 li
2, 3. 6.	Placed		Stones	
4	Hickory	28	S 13 E	51 Original
	B. Jack	10	N 28 E	29 Do.
5	Do.	7	East	97
7	W. Oak	30	S 55¾ W	97
	B. Jack	8	N 73¼ E	52
8	Bk. Oak	30	S 43½ E	23
	Hickory	6	N 43½ W	17
9	W. Oak	27	S 50 W	328 Original
	Do. (Stp)	30	N 50 E	329 Do.
1. 10. 11	Found		Located	

Plat of Survey of West half and North East quarter of the North West quarter of Section Twenty Seven (27). in Township Twenty four (24) North: Of Range Six (6) West.

Surveyed for John Brown
October 3rd 1860.

By John Levering C.S.

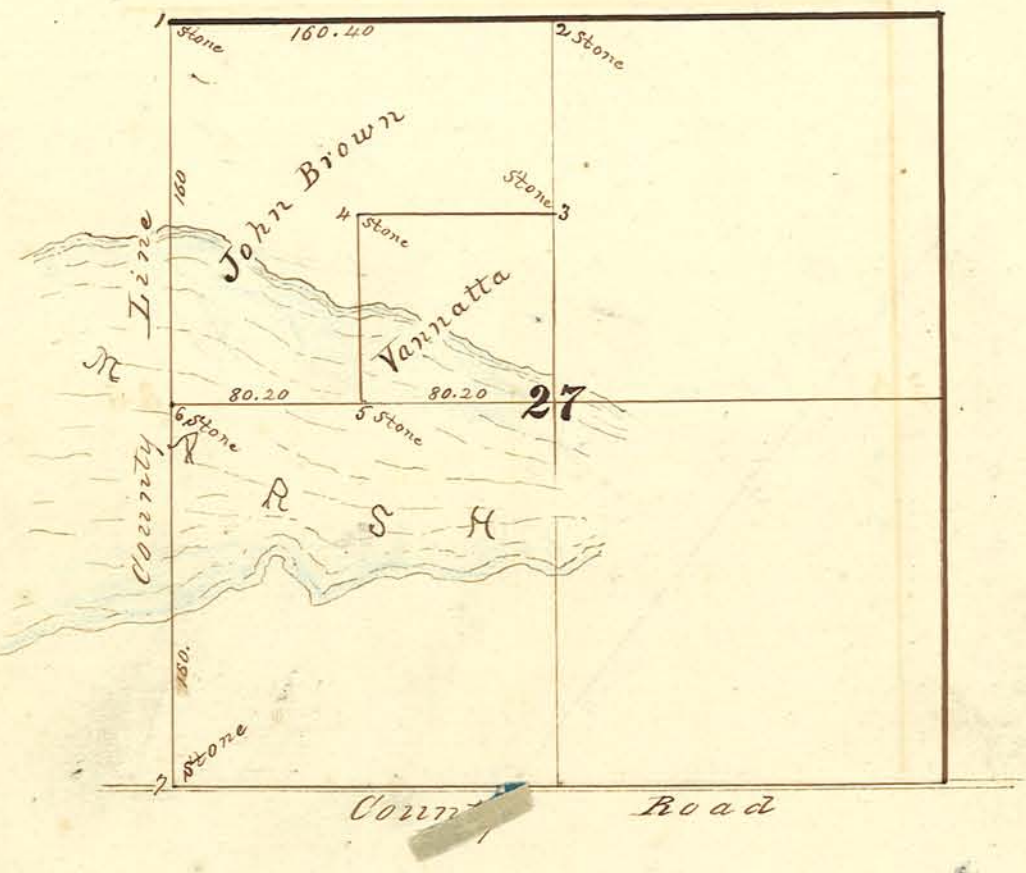

Corners
1. 3. 6. 7 Found located.
2. 4. 5. Placed stones

Plat of Survey of West half of the South West quarter of Section thirty Six (36). in Township Twenty two (22) North: Range four (4) West. for John Cloyd (34.14 acres) and Absalom Nicewunder (46.24 a.)
Also the north line, with corners, of the South East quarter of the South East quarter of Section thirty five (35). (adjoining) for A Dehart and Inglefritz. all parties present and Consenting
Surveyed October 18th 1860

By John Levering C.S.

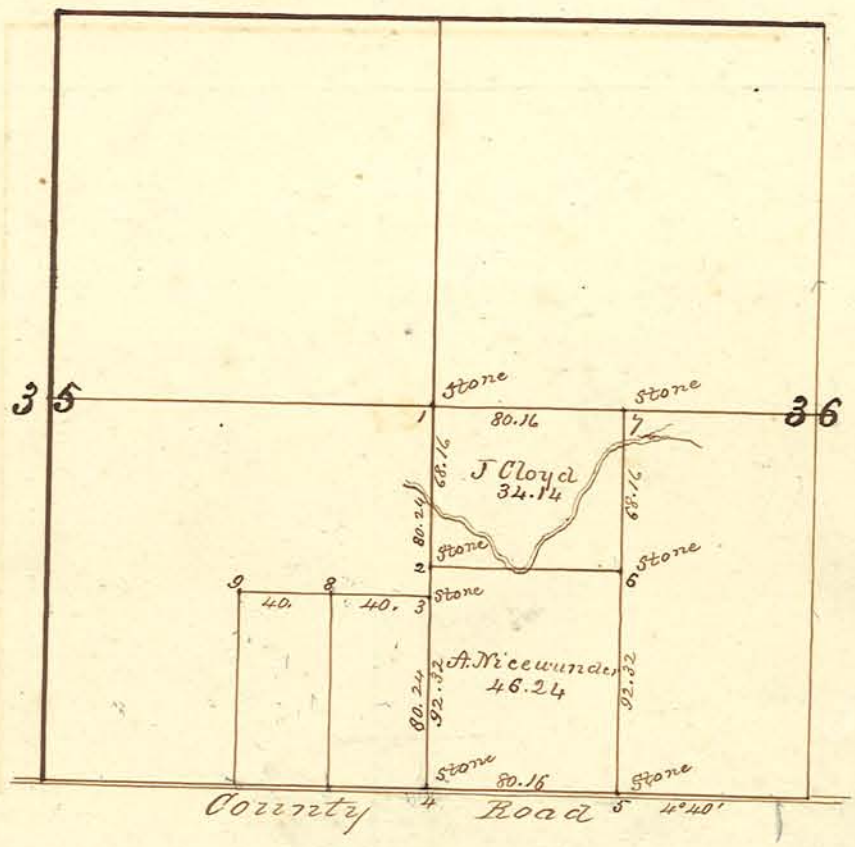

Corners

1	B. Oak	24	N 40 W	27 Original
2	W Oak	40	S 22½ W	12
3	Sassafras	7	N 24¾ E	11
4	W Oak	30	N 68 E	23 Original
5	Do.	50	S 32½ E	139 Timmons 1850.
6	B Oak	8	N 40 W	39
7	Found		Stone located	
8 + 9	Stakes		and stones	

Plat of Survey. Subdividing the South half or lot. of the North East fractional quarter of Section Six. in Township Twenty three. North: Of Range five. West. into twelve lots as represented. Laid out by Henry W. Ellsworth Et Al. as the "Village of Montmorency", and so recorded, in Office of Recorder Surveyed in Outline. Oct. 30th 1860

A. Church lot } heretofore conveyed.
B Grave Yard }

By John Levering Cs

Sep. 27. 1911 I set off the 1 Acre strip below for Apers F. Bushle and other interested parties present and assisting A. F. Arvold C. S. iron pins placed at corners.

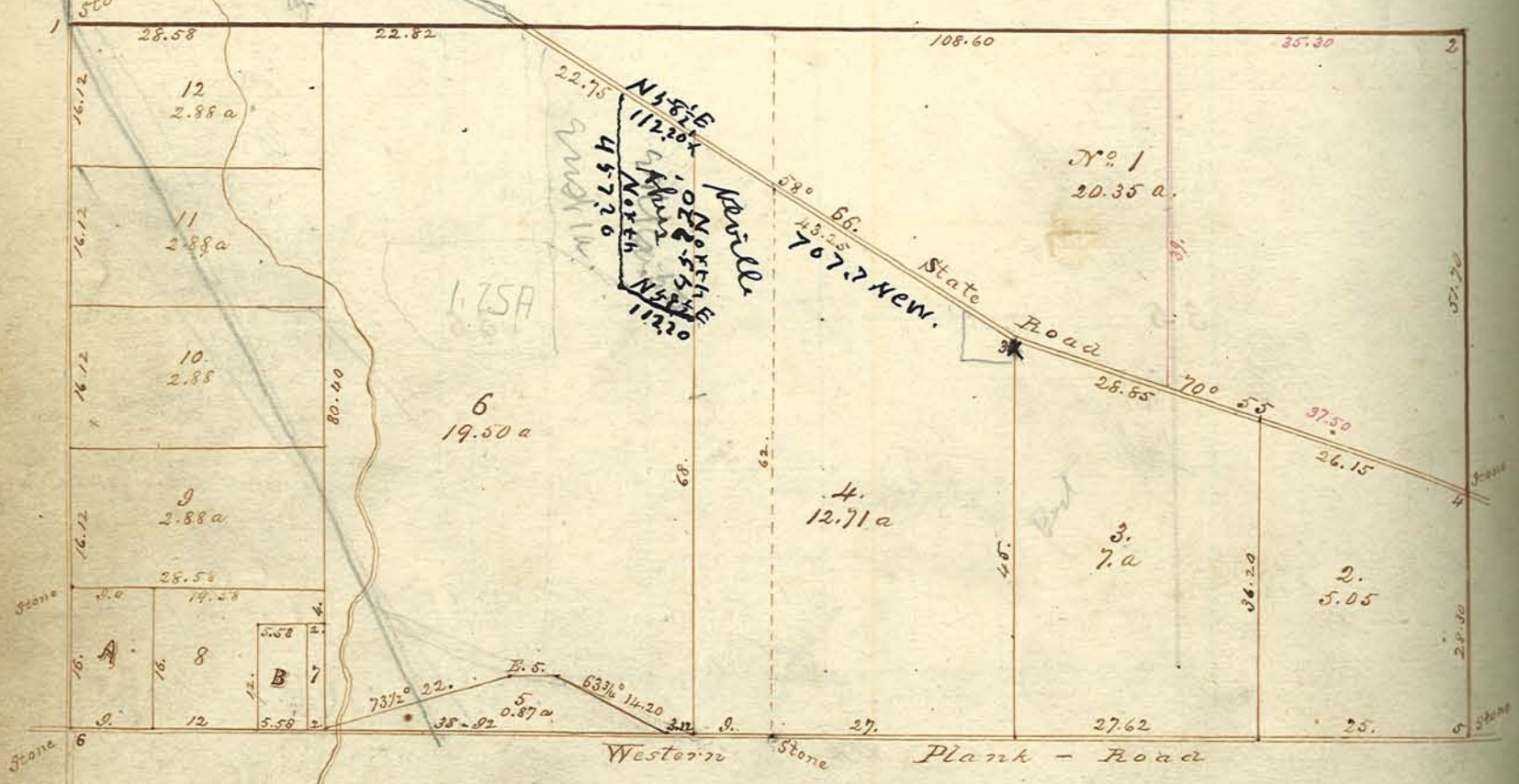

Corners

1 and 6		Found	located	
2	B. Jack	8	West.	3.
3	W. Oak	16	S 20 E	49
4	Br. Oak	24	S 86¼ W	113.
5	Br. Oak (Stp)	20	S 40 E	41 Original
	Cottonwood	8	N 41½ E	80

Plat of Survey of South West quarter Section 28: South East quarter Section 29: East half of Section 32. and West half of Section 33. in Township 21 North: Of Range 3 West.

Ten days written notice having been served upon all parties embraced and named in the plat. and all persons owning lands adjoining the Same.

Surveyed November 14th and 15th 1860.

By John Levering C.S.

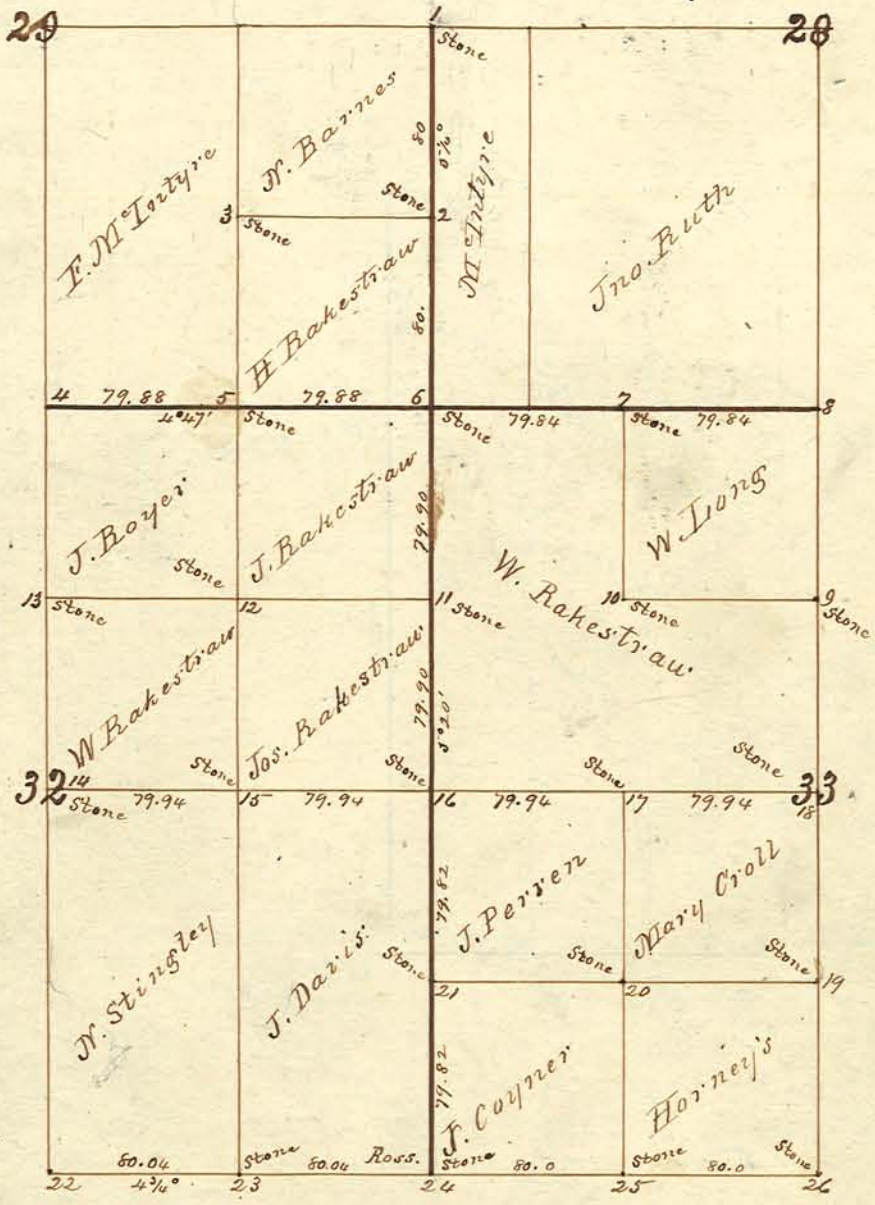

1	Stump	of	Original	Standing
2	W Oak	20	N 73¼ W	127.
3	B.R. Oak	6	East.	1
4	Originals		Standing	
5	W. Oak	5	N 87¼ E	46
6	Stumps	of	Originals	Standing
7	B. Jack	6	S 49¼ W	35
8	B. Oak	24	N 89 E	400 Original
9	B Jack	10	S 72 E	33
10	Cottonwood	18	S 11 W	158
13	B. Jack	6	S 86 W	29
14	W. Oak	18	S 1 E	14
16	Stumps	of	Originals	Standing
	W Oak	40	S 65¾ W	128
20	Hickory	24	S 28 W	13
21	R Oak	8	N 81 E	57.
22	B Oak	24	S 33 W	150 Original (down)
	B Jack	10	N 11 E	88
24	Bk Oak	20	N 13 E	396 Original (Plainly marked.)
	B. Jack	10	N 25 W	129
25	Hickory	15	N 39 E	16

Plat of Survey, of Subdivision of the West half of the North West quarter of Section Eleven (11): in Township twenty three (23) North: Of Range four (4). West.

Surveyed January 2nd and 3rd 1861 for William H. Rochester.

By John Levering C.S.

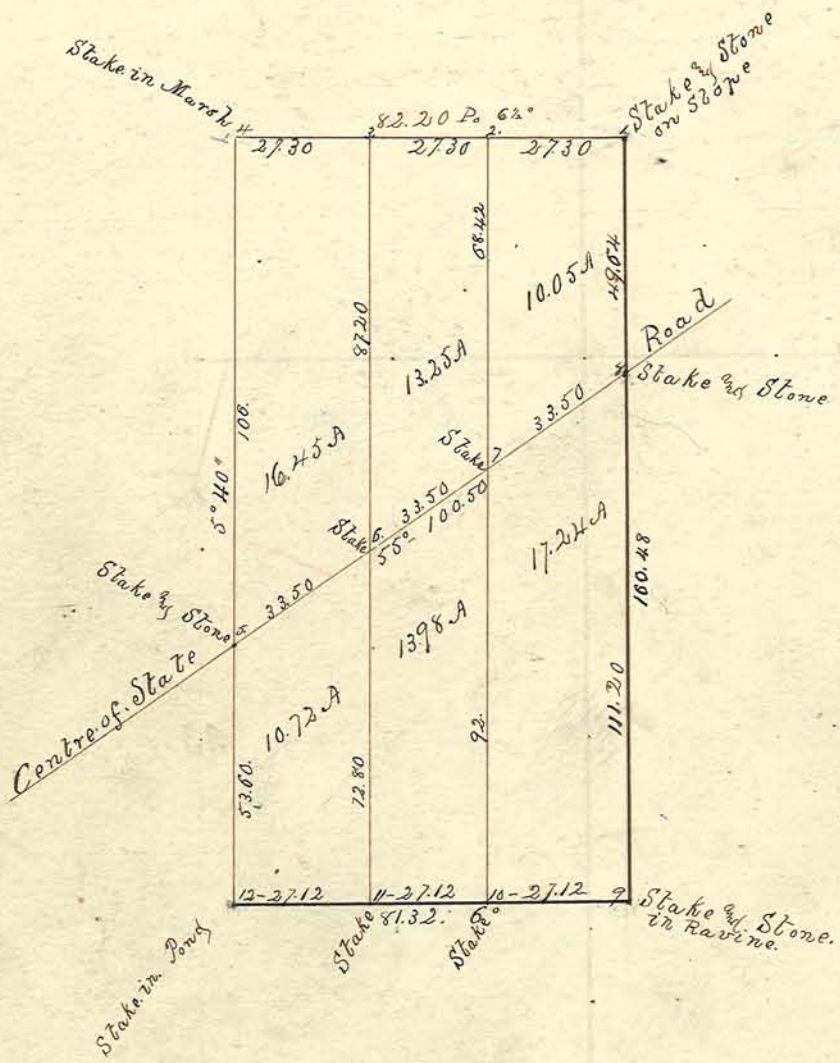

Corners.

1	Hickory	8	West	29	
2	W. Oak	24	S 28½ E	34	
3	"	30	N 31½ E	8	
"	"	40	S 86 W	24	
4	B. Oak	10	N 48 E	475	
"	Hickory	8	S 20 W	500	
"	H. Locust	8	N 81½ W	151	
5	W Oak	3	S 52½ E	12	
"	Cherry	6	N 29 E	50	
6	Sugar	20	S 8 W	70	
"	W. Walnut	10	S 40½ E	47	Timmons
7	W. Oak	18	N 15 E	112	Standing
"	"	10	S. 21 W	230	Gone
8	B. Walnut	20	N 36 E	27	
"	Beech	22	S 22 W	9	
9	W Oak	24	S. 72½ E	34	
10	"	20	N 55½ E	236	
11	"	30	N 5 E	34	
"	Hickory	20	S 10 W	84	
12	Br Oak	7	S 10 E	87	
"	Linn	12	S 29 E	120	
"	B Oak	14	N 11 W	26	
"	"	9	S 22 W	57	

Plat of Survey in West half of South East quarter. and East half of South West quarter of Section five (5). in Township Twenty two (22) North: of Range four (4) West.
Present and Consenting were. Thomas McKone. John Taylor. Dr. Ingersoll and W Travis.
Surveyed Jan. 26th 1861

By John Severing C.S.

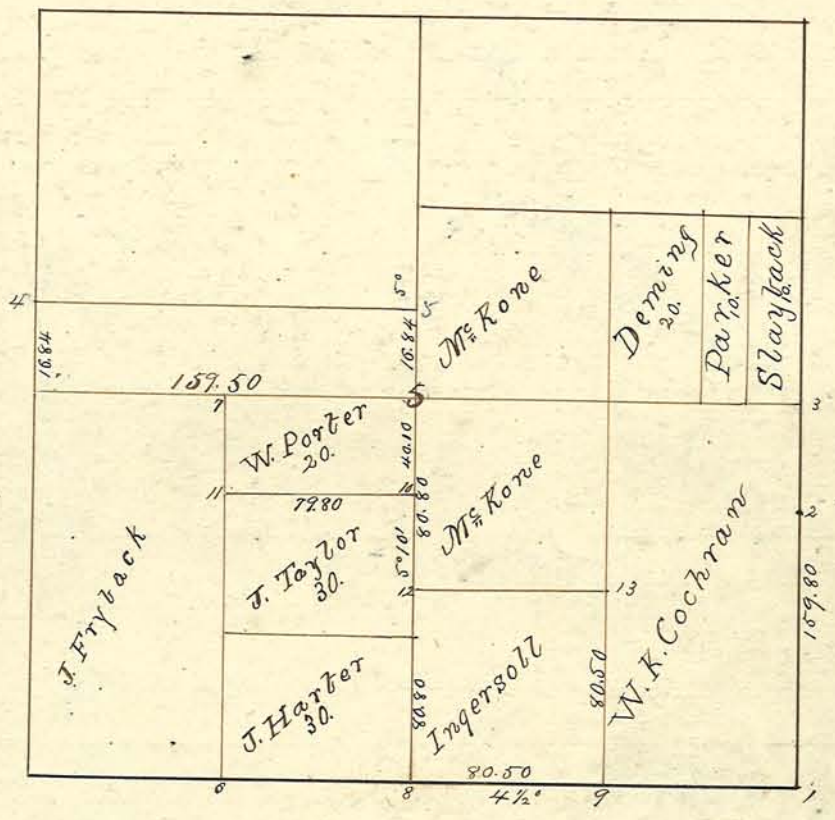

Corners.

1	W. Oak	30	N 31 E	13	
"	" "	22	S 7 E	25	
2	R "	8	S 30 E	25	
3	Br "	10	S 35 E	10	
4	B "	18	S 38½ E	72	Oiler. 38
"	W "	22	N 11½ E	60	
5	Hickory	20	S 81½ W	42	Oiler
"	Br Oak	5	N 64¾ W	44	
6	Hickory	20	N 27 W	22	Oiler. 38
"	"	"	S 28 W	54	
8	B Oak	33	N 60 W	140	Stump
"	" "	30	N 88 W	168	
"	Cherry	6	S 25 W	5	
"	R. Oak	6	S 80 E	15	
"	Sassafras	6	N 14 W	64	
9	Found (Stake) corner located				
"	W Oak	24	N 84¾ E	50	
"5"	" "	12	S 14 E	38	Marked
"	" "	18	N 24¾ E	62	by Timmons
10	" "	36	N 70½ W	30	
11	Br "	15	N 23 E	55	
12	W "	20	N 17½ W	56	
13	Hickory	20	N 9 W	18	Marked by Timmons.
"	R Oak	4	N 32 W	5	

Plat of Survey. Subdividing the South West fractional quarter of Section Eight. and the North half of the North West fractional quarter of Section Seventeen. in Township Twenty three North: of Range four West.

Surveyed, and Subdivided among the Heirs of Dr. C.F. Wilstach dec'd. March 7th to 10th 1861.

By John Levering C.S.

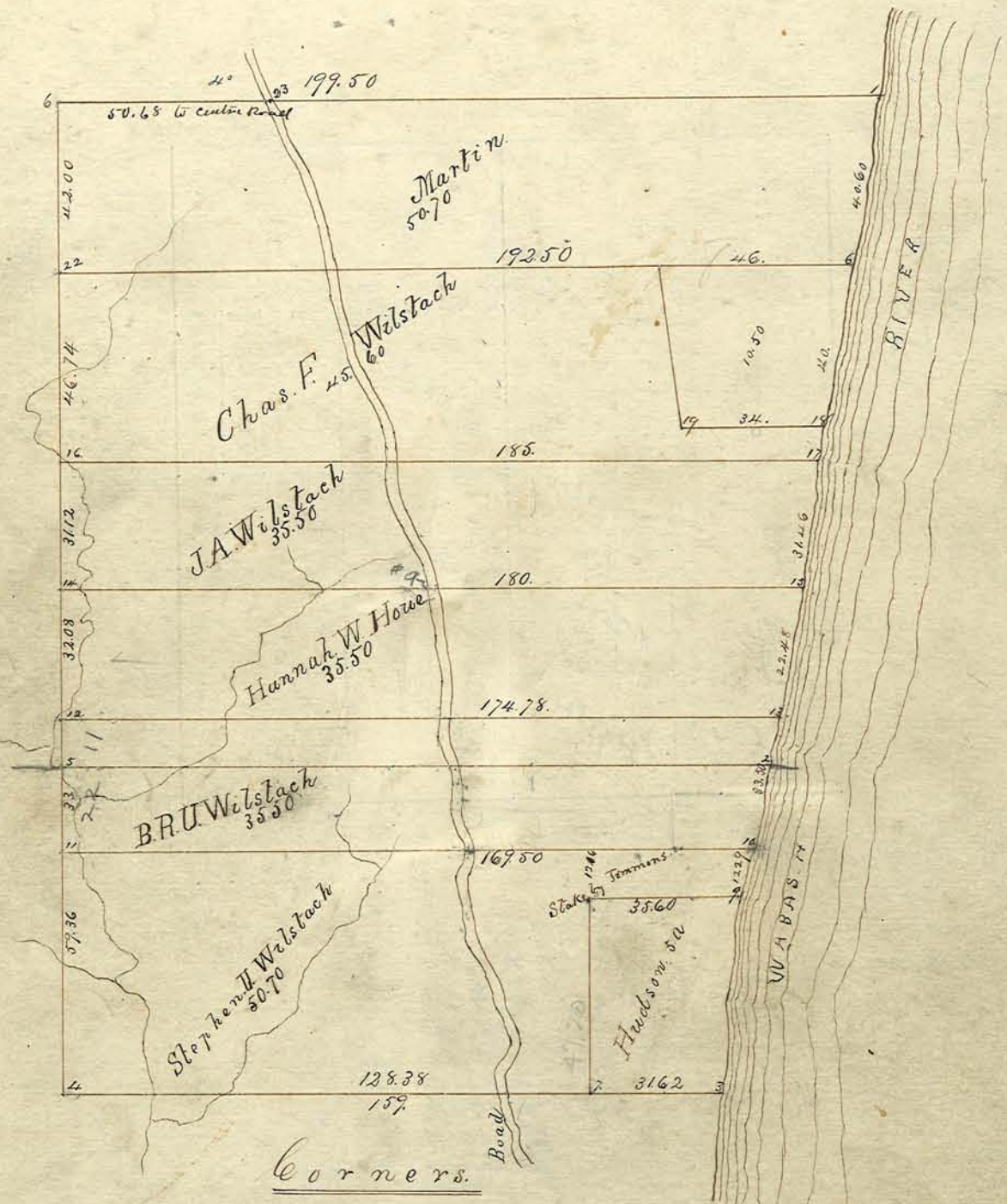

Corners.

Corners by Oilar. 39

1	Box Elder	12	S 67½ W.	66.
2	Maple	10	S 74 W.	34
"	"	4	N 65 E	66
3	B. Walnut	12	N 65 W	42
4	W Oak	22	S. 19 W	15 Stp
"	"	20	N 42½ W	13.
5	Hickory	18	N 26 W	37
"	Iron wood	8	S. 35 E	38 Oilar
6	Ash	20	N 5 E	25
"	Iron wood	5	S. 12 W	39
7	W Oak	40	S 52½ W	34
"	R "	12	N 37 W	20
8	Hickory	6	N 20½ E	5
9	Maple	6	N 50½ W	35½
10	W Elm	22	N 49½ E	21
"	" Walnut	30	S 49½ W	20
11	" Oak	3	Centre tree	
"	" "	22	S. 30 E	36

12	Hickory	5	South	29
"	Beech	18	S 72½ W	12
13	Sugar	12	S 32½ E	20
14	R. Oak	20	S 7 W	13
"	Hickory	10	North	64
15	Elm	50	"	38
"	Sugar	12	N 08½ W	59
16	Elm	5	N 32 W	27
"	Sugar	12	S 47 E	55
17	Clump Red buds. Corner			
"	Coffee	10	N 8½ W	26
18	W Walnut	12	S 22 W	18
19	Poplar	15	N 74½ W	163
"	R.O. Stump	24	S. 48½ W	10
20	Hickory	8	East	5
21	R. Oak	6	N 57½ W	55
22	Hickory	12	N 70½ E	30.
23	W. Oak	18	S 76 W	55

Plat of Survey in the East half of the South West quarter of Section thirty three (33). in Township Twenty three. North. Of Range four West. Setting off 20. acres on the West side of the North half of said East half to Dennis Keefe. Surveyed March 16th 1861 for said Keefe and John Lilly both of whom were present and consenting.

By

John Levering C.S.

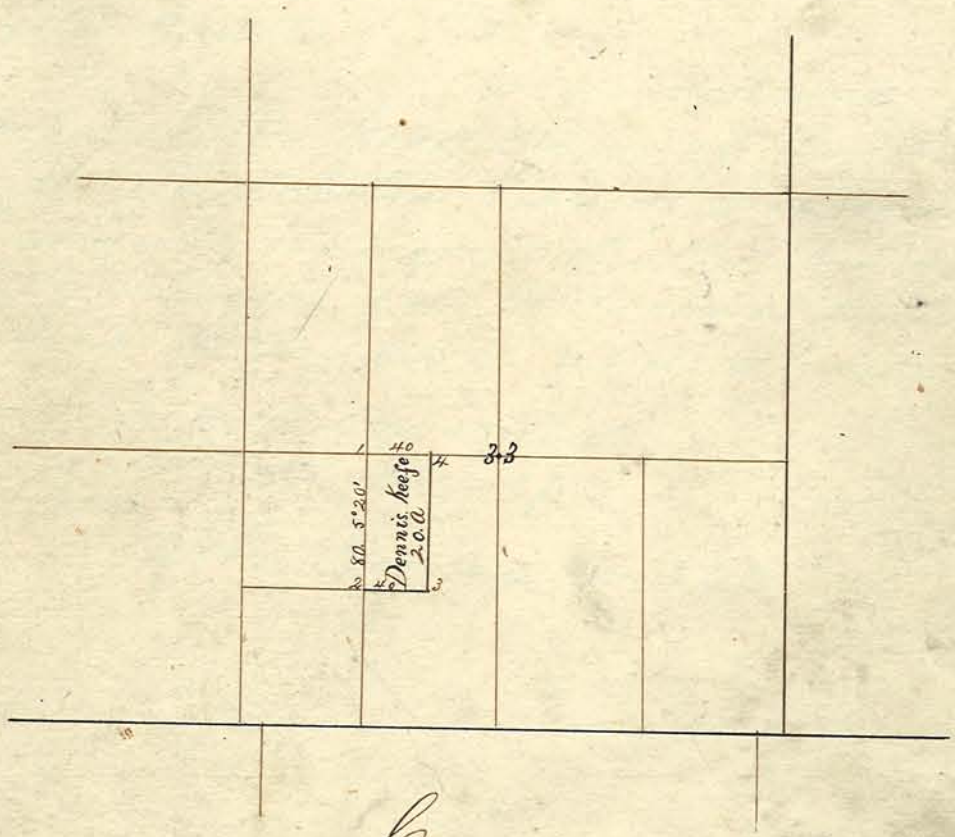

Corners

1. W. Oak 20. N 60 W 29.
2. " " 7. S 42½ W 12.
" 2. " 6. N 51½ W 20
3. " " 10. N 64½ E 30
" " " 12. S 51 E 40
4 W. " 28. S 35¾ W 56.

4) 180
45

I hereby make, constitute and appoint Andrew J. Morley of Tippecanoe County, Indiana, to be my true and lawful deputy, to the office of Surveyor of said County of Tippecanoe in the State of Indiana, to the extent as provided in the Act Approved June 17th 1852.

In witness whereof I hereunto set my hand and official Seal this 29th day of June A D 1861.

John Levering, Sur. Tip. Co

State of Indiana
Tippecanoe County. } SCt.

I do solemnly swear that I will support the Constitution of the United States and the Constitution of the State of Indiana: and that I will faithfully and impartially discharge the duties of Deputy Surveyor for Tippecanoe County, according to the best of my skill and ability. So help me God.

A. J. Morley

Sworn to and subscribed before me this 29th day of June A D 1861

John Levering, Sur. Tipp. Co

201.88

201.88
191.96
5.92

101.92

Plat of a Survey of the North East and North West fractional quarters of Section One (1) and the North East fractional Quarter of Section two (2) all in Town twenty three (23). North. Range (4) West. – Also the South fraction of the South East Quarter of Section Thirty five (35) and the South West Quarter of Section Thirty six (36) Town twenty four (24) Range four (4). For J. J. Davidson John Pettit S. A. Huff. Robt Jones. R. C. Gregory & A Heigman all giving consent in writing. Surveyed July 1. 2. 5 & 6. 1861. –

By A. J. Morley Dep.t C. S.

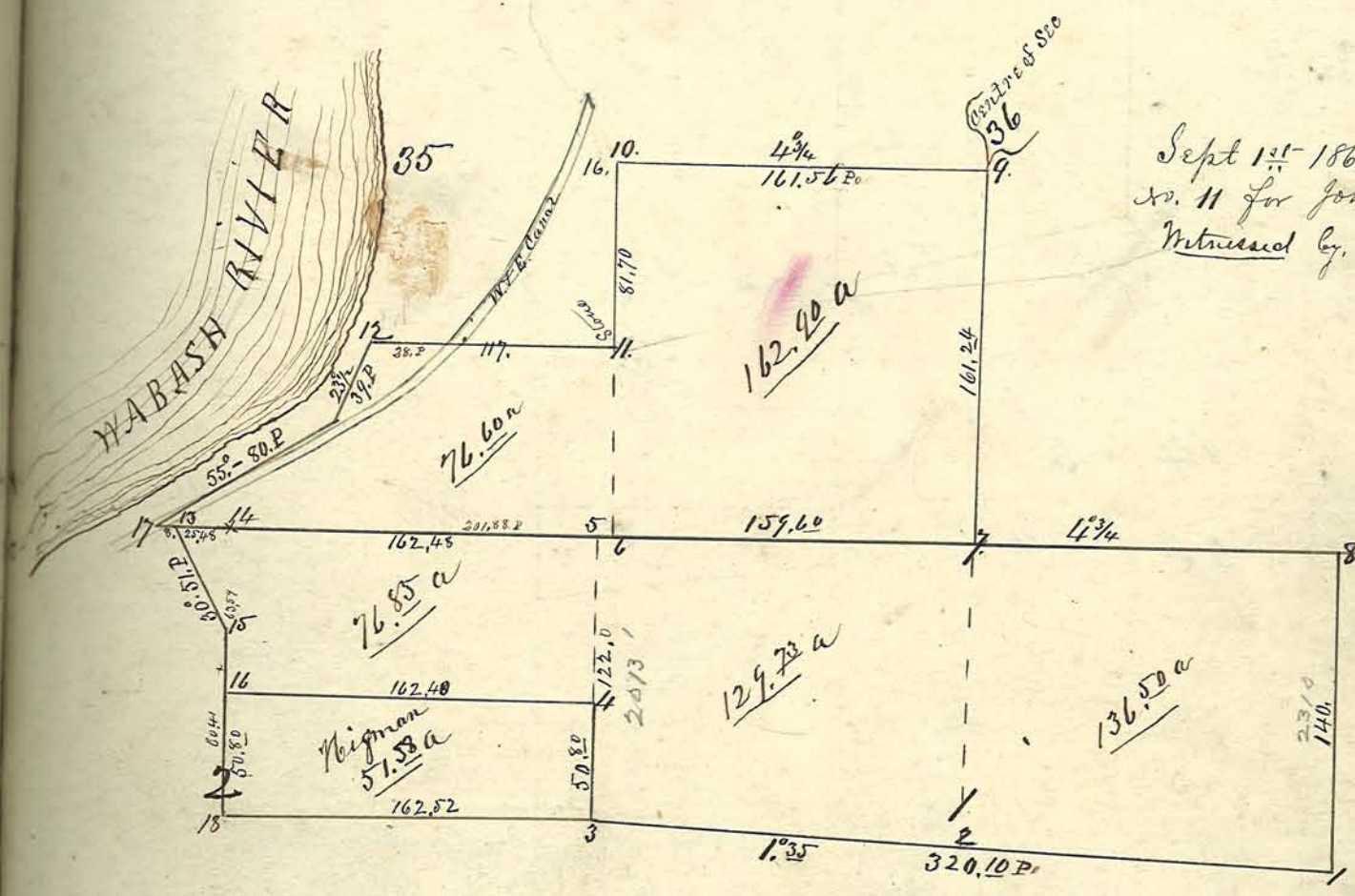

Sept 1st 1868 – Relocated Corner No. 11 for John J. Davisson –
Witnessed by, Red Oak 30 N 7½ W 6.11

P. C. Vawter C. S.

Corners.

1 Pin Oak	30	N 87½ W	50	
Sugar	16	S 37½ W	65	
2 Beech	24	N 72 W	22	
3 Sugar	26	S 77 W	18	Original
Do	17	N 32 E	64	
4 Beech	21	N 84 E	67	
Sugar	15	S 68 W	8	
5 Bk Oak	22	S 78 E	23	Original
Hickory	16	N 84 W	63	Do
6 Bk Walnut	36	East	24	Do
7 Sugar	20	S 41 W	26	Do
Do	16	N 60 W	24	
8 Beech Sp	18	N 4 W	29	Original
9 Sugar Sp	–	N 1½ E	25	Timmons
Red Oak	20	S 17 W	92	Levering
10 White Oak	18	N 24 W	32	Original
Do	16	S 11½ E	26	Levering
12 Hickory	16	S 8 W	35	
Hackberry	20	N 8 E	57	
13 Stone Cotton Wood	10	N 12 E	30	
14 W Oak	7	N 48 E	31	Stake by Timmons 1846
Walnut	12	S 55 E	40	Do
15 Cherry	10	S 58 E	10.	
Hicory	7	S 3 E	40.	
16 Walnut	4	N 2 E	48.	
Do	13	N 70 E	52.	
17 In Canal 8 Poles W of Stone at 13				
18 W Oak	6	S 11½ W	11½	
Cherry Sp	10	N 12 W	3	Timmons 1846

Plat of a Survey made for Henry Parish of 44.[illegible] Acres off of the North [illegible] of the West half of South West Quarter of Section 13 Township 23 Range [illegible] Also of 10.40/100 Acres off of the South End of the North West Quarter of Section 24 Township 23. Range 6 West made July 12th 1861. —

A. J. Morley
Sep C.S.

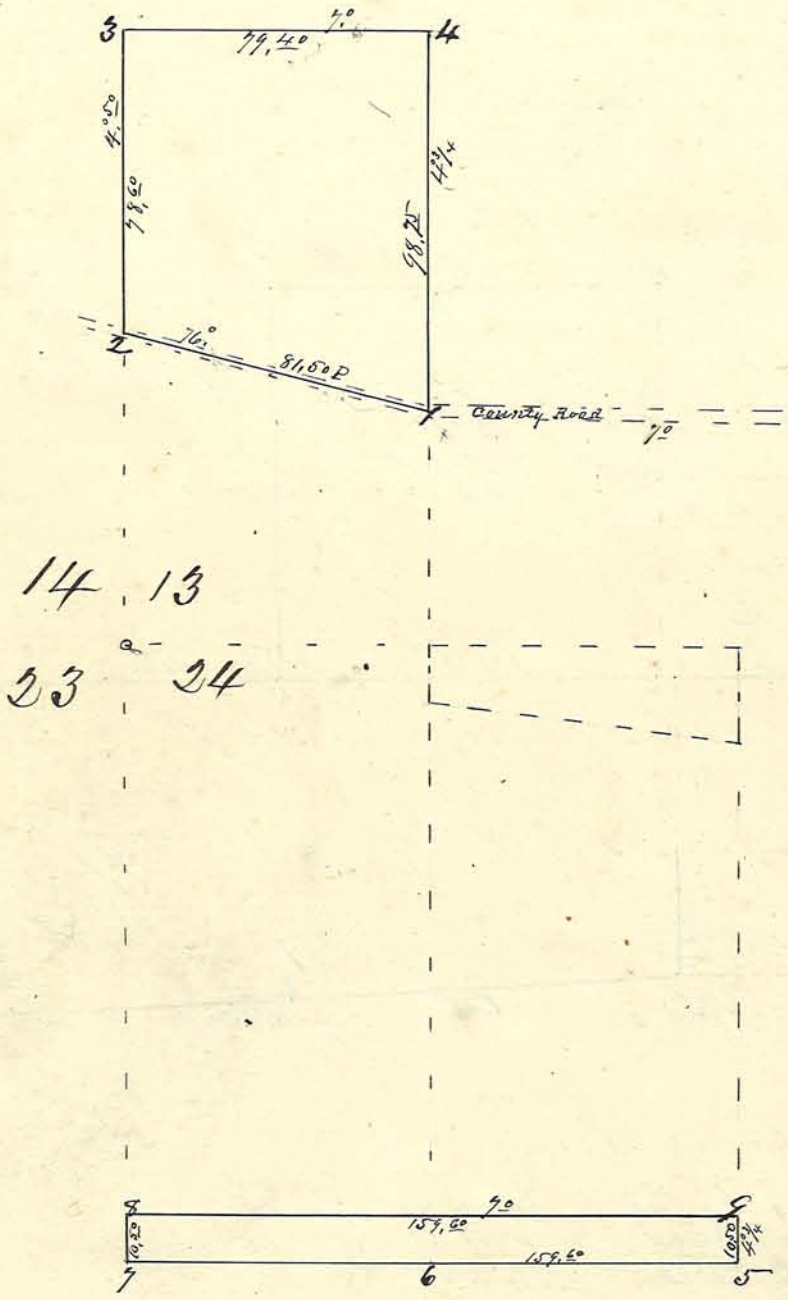

Corners

1 X 4 Stakes			
2 Bk Jack	12	N 35½ W	57½
3 W Oak	24	N 36 E	41
Bk Jack	8	S 87 W	34
5 W Oak	10	N 42¼ W	33
Do	15	S 3¾ E	34½
6 W Oak	15	N 61 E	7 } BC. Oak 12 S 50 E 6.43
B Oak	18	S 71½ W	38 } W. Oak 24 South 51 m } 1894
7 Red Oak	8	S 61 E	26
Do	9	N 46¼ E	44
8 W Oak	18	S 60 E	60
Do	24	N 60 W	56
9 W Oak	22	N 66 W	97

Plat of a Survey made at the request of Joseph Scott to Establish a line between him and Aaron Hickson in the division of the Cornell estate in Section 21 Township 21 North. Range 5 West. Joseph Scott and Aaron Hickson present moste of the time, commencing 27.$\frac{62}{100}$ poles East of the South West corner of the South West quarter. July 18th 1861

By A J Morley Supt C. S.

80
44
36

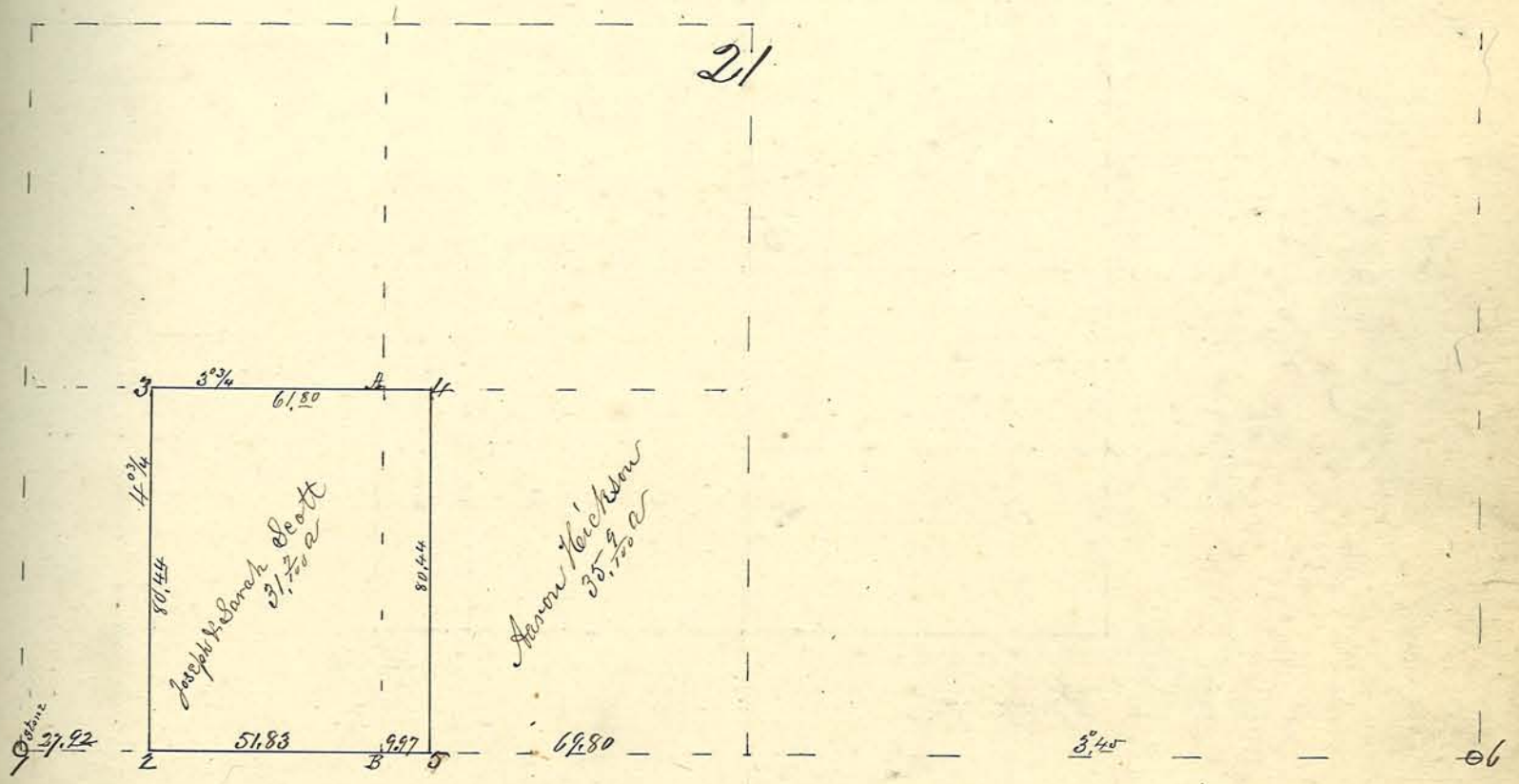

Corners

A & B found located by a stone in each
1 found Stone
2. 3. 4. 5. Stones
6 Land side of a Plow

Plat of a Survey of the S.W. 1/4 of the N.E. qr. of Section five Township 22 Range 4 made for Thomas McKone and the heirs of Owen McKone. Dec 19th 1861 = = 39 20/100 acres

by A.J. Monley Dep C.S.

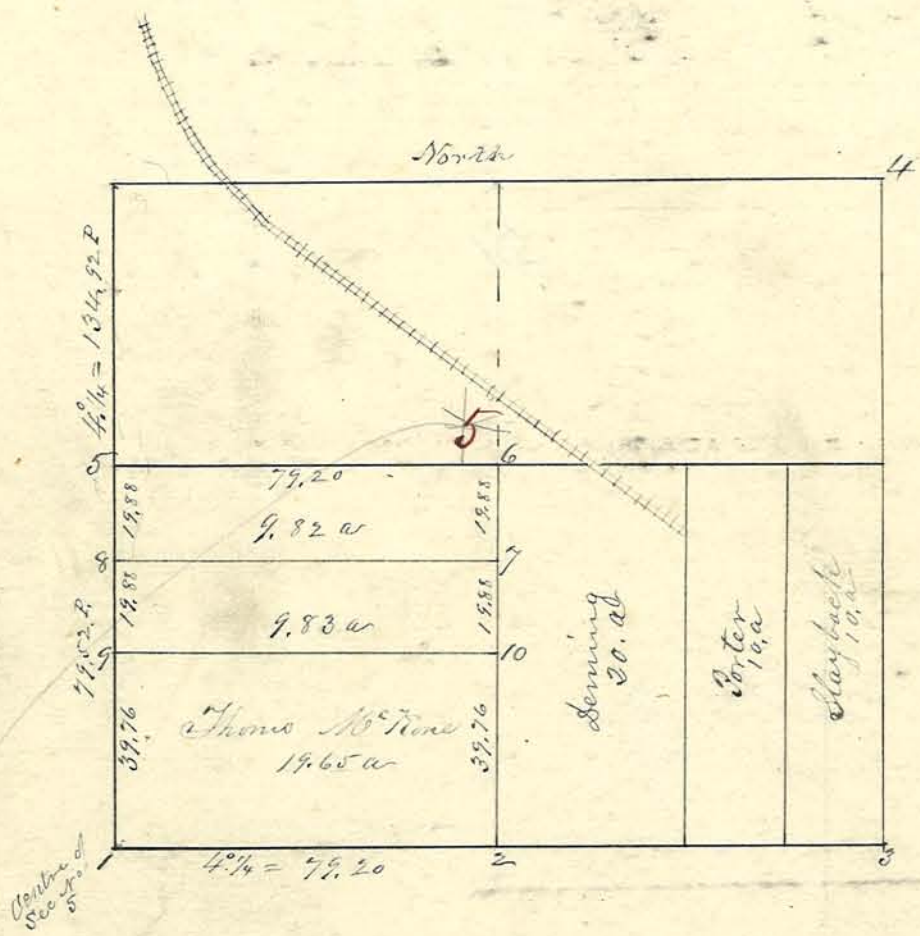

CORNERS

W Oak 18 N 24 3/4 E 62 } found located
1 W Oak 12 S 14° E 38 }
2 W Oak 36 S 86° W 24
3 & 4 Originals
5 W Oak 40 S 50 E 22
6.7.8.9 & 10 Set Lime Stone for Corners

Plat of a Survey of twenty Acres off of the East side of the South West Quarter of Section Eight Township twenty two North of Range four West. Surveyed for Philip Ensminger. Mrs Harter and R. C. Gregory consenting - February 27th 1862

by A. J. Morley Dep. C. S.

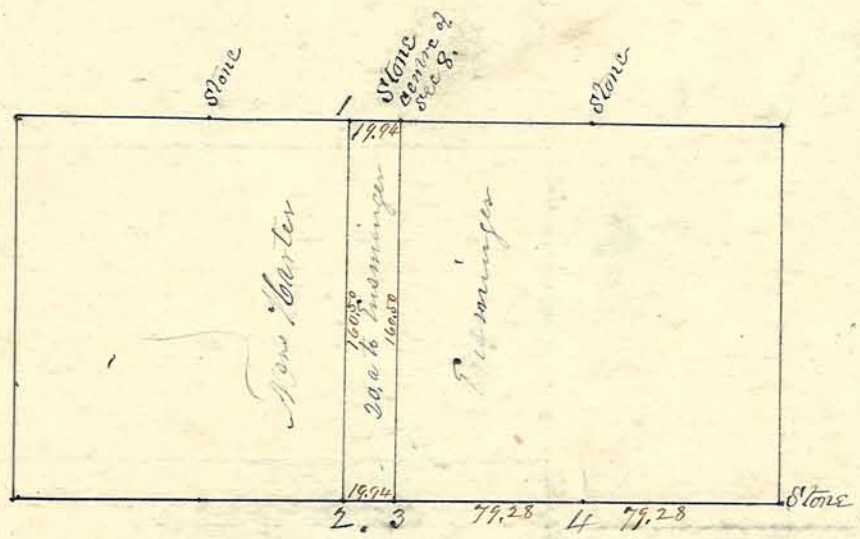

Corners

1 is 3 Sugars	S 28½ E	25	
2 Stone			
3 Hickory	20 N 69½ E	115	original
Hic	8 N 45 E	32	
4 Do	8 S 14 W	40	

Plat of a Survey made at the request of Wm Ritchie and Murdock Commisioners in partition of the Estate of Moses McNeil, of the South West fractional Quarter of Section Thirty one Township 23 Range 5. Also the South East 1/4 of the South East Quarter of Section Thirty Six Township 23 Range 6. May 9th 1862

By A J Morley Dept C. S.

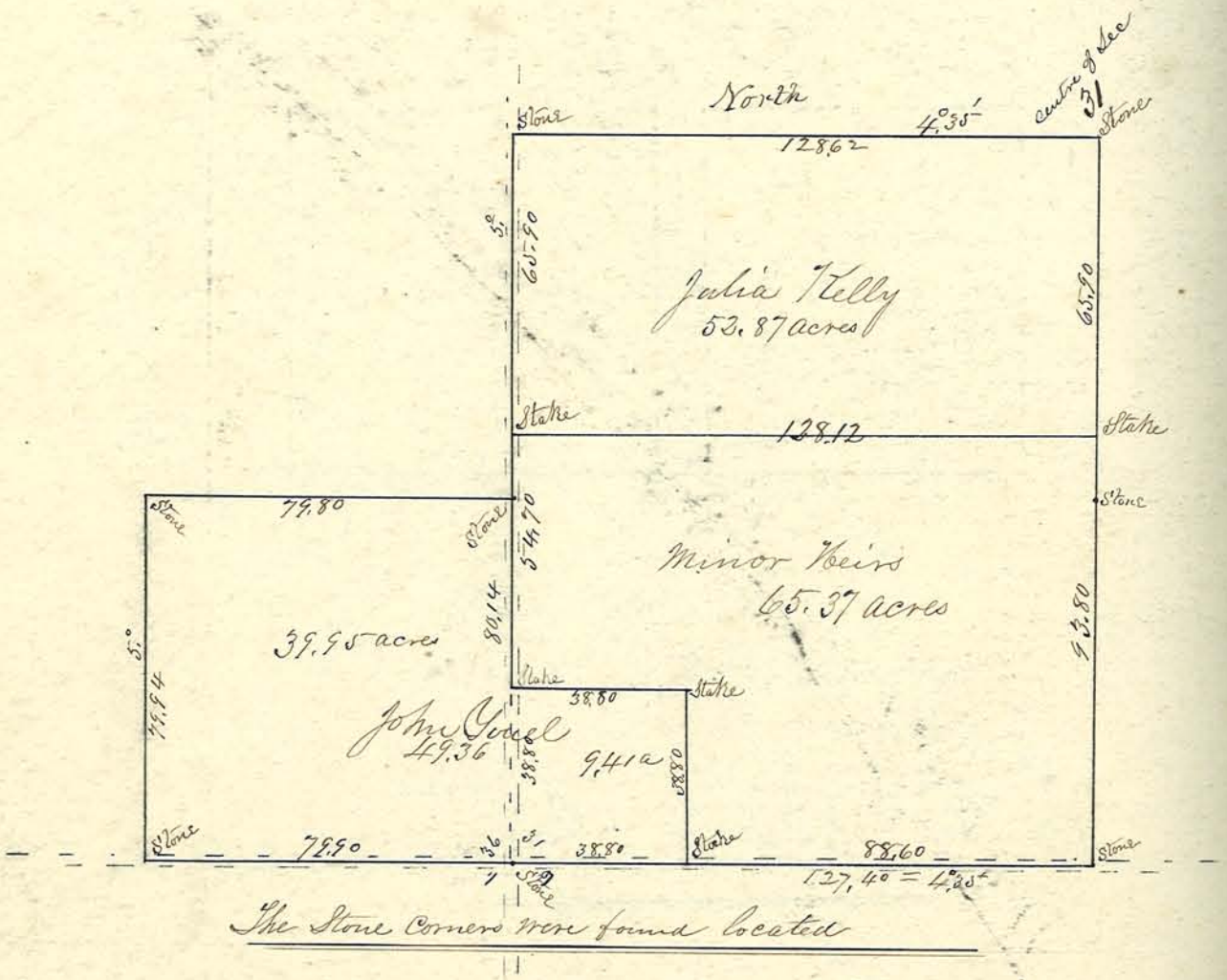

The Stone Corners were found located

Plat of a Survey of the South West ¼ of the North West quarter of Section Thirty Six Township twenty four Range four also of the South West Fractional quarter of Section Twenty five Township twenty four Range four pursuant to 10 Days written notice given by Luther Jewett to Isaac Sollinger and myself. Wm Bedger and John Bungard chainman April 28th 1862

by A. J. Morley Sep. C. S.

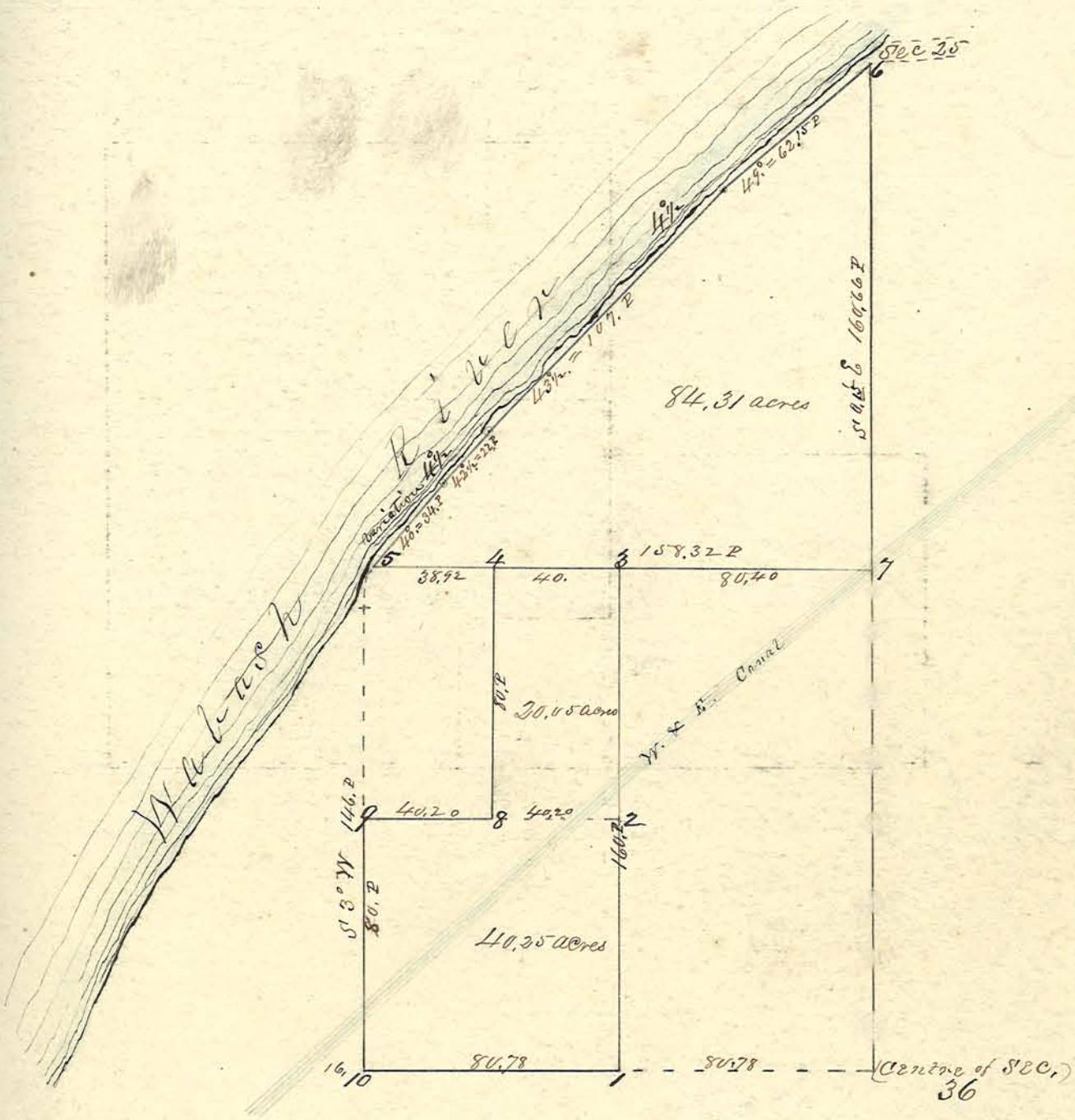

CORNERS

1	Sugar	24	S 17 E.	47	Timmons
3	B. Walnut	9	N 57 E	404.	
5	Sugar	18	S 16 E	50	original
	B Oak	16	East	44	Severing
6	Hackberry	12	S 49 W	63	Timmons
	Do	10	N 49 E	11	Severing
7	Poplar Stp		S 63½ E	125	Timmons
	W Oak	18	N 24 W	32	original
10	Do	16	S 11½ W	26	Severing

I hereby constitute and appoint Philemon C Vawter to be my true and lawful deputy to the office of Surveyor of Tippecanoe County Indiana to the extent, as provided in the act approved June 17th 1852.

In witness whereof I hereunto set my hand and official seal this the 17th day of Nov. A.D. 1862.

Achilles J. Vawter, Surveyor T.C.

State of Indiana }
Tippecanoe County } Sct.

I do solemnly swear that I will support the Constitution of the United States, and the Constitution of the State of Indiana; and that I will faithfully and impartially discharge the duties of Deputy Surveyor for Tippecanoe County, to the best of my skill and ability; So help me God.

Philemon C. Vawter

Sworn to and Subscribed
before me this the 17th day
of November A.D. 1862.
A. J. Vawter Sur. Tipp. Co.

Plat & Notes of Survey of Road, made by Authority of Commissioners in Town 22 North Range 5 West: said Survey made on the 11th & 12th days November 1862.

Beginning at a point in the Centre of Road on the West line of Sect. 30 T. & R. as above; Thence North 80½ East (Var. 4.35) 3.83 Chains: Thence N. 51° E. 6.51 Thence N. 78° E. 2.71 C. Thence N. 84° E. 4.31 C. Thence East 5.00 C. Thence N. 75½° E. 4.34 Thence N. 61½° E. 7.22 C. to the intersection of the North line of Sect. 30. Thence East on said line, & the line dividing Sects. 20, from 29; and 21, from 28, 158.18 C. to the intersection of the Newtown Road. Whole length of line 2 Miles & 32.04 Chains.

A. J. Fawter Surveyor D.C.



Plat and notes of Survey of the Wyandotte Cemetery, made at the instance of Joshua Roseberry, George Bousman, Joel House & others Nov. 5th 1862.

Beginning at a point 11.19 chains N. 85° E. of the stone at the corner of lands owned John Pippin and Rhuben Baker – Thence N. 6½° E. 3.22 chains – Thence N. 74° E 1.57 chs – thence S. 87° E. 1.91 chs. – thence S. 5½° W. 4 chs – thence N. 82½ W. to the place of beginning.

A. J. Vawter Surveyor T. C.

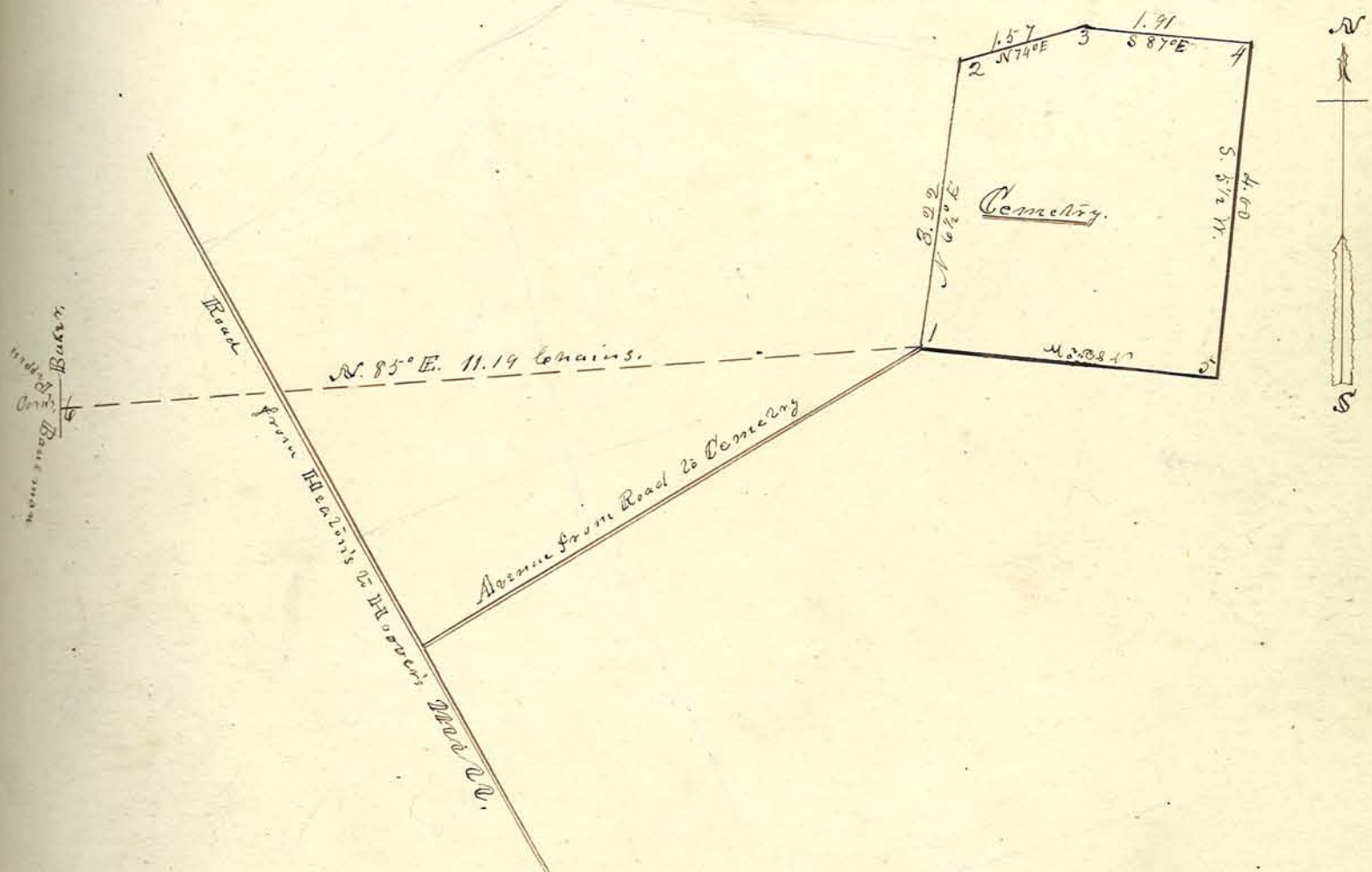

Plat and Description of Survey in Burnett's Reserve at the mouth of Flint Creek. Beginning at a Corner in the Centre of the Lafayette & Atlanta Road set by A. J. Morly, thence N 72° W. (var. 4° 35') 9.50 Chains to Corner by Morly; thence N. 17° E (var. 4° 35') 19.00 Chains; thence East (var. 6.00') 10.80 Chains; thence S. 6° W. (var. 6.00') [illegible] Chains; to Centre Road; thence with Road. S 14° W 8.13. C. S 27½° W 5.48 C. S. 34½° W 6.02 C. to place of beginning.

Survey made for Wm. Ritchey Nov. 13. 1862

A. J. Vawter C.S.

Jacob Jones & Jacob Burns Chainmen.

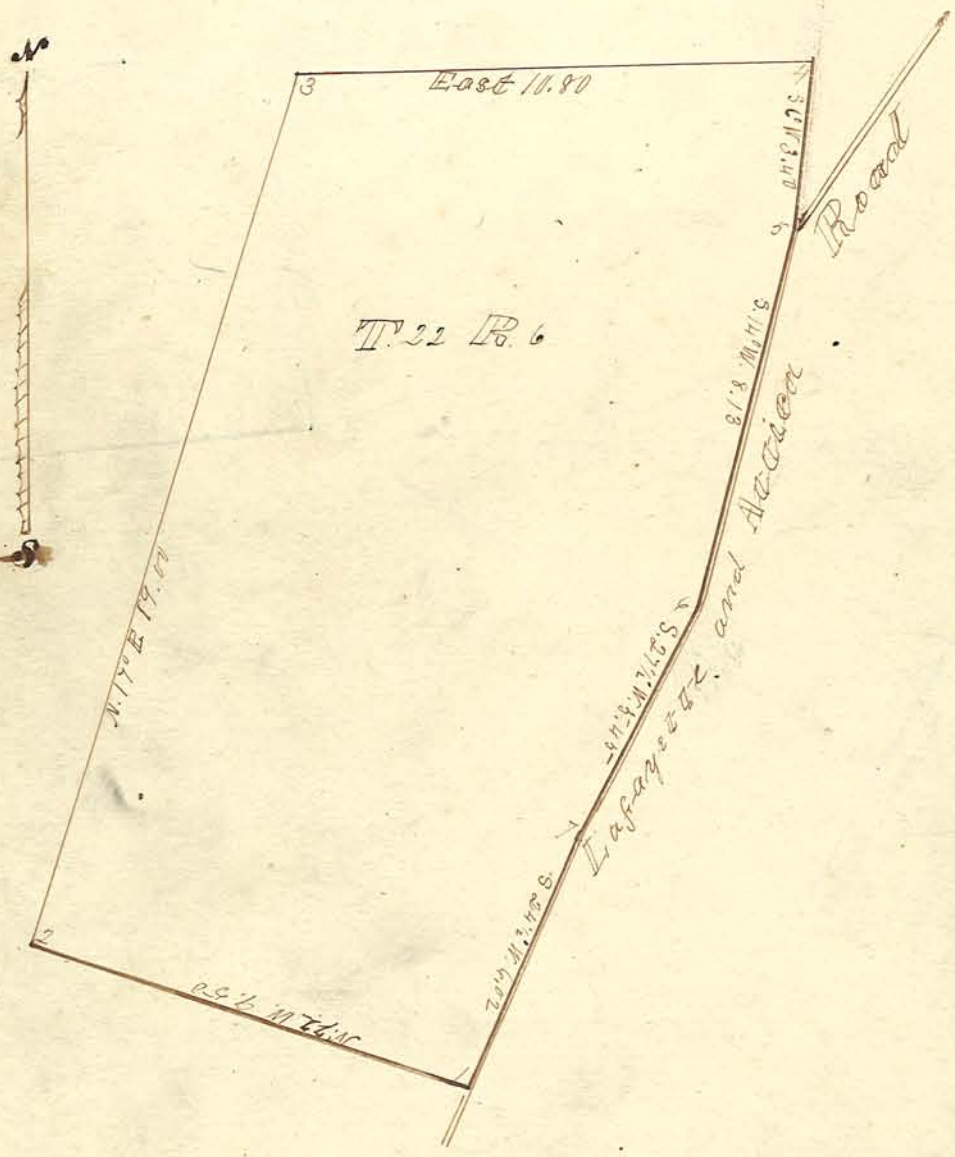

Corners.

1	Stake	By Morley.				
2	Stake	"	"			
4	Stake	Red Oak	15	S. 34½	W	45
		White Oak	24	N 22	W	50
3	Stake	Hickory	8	S 77	W	25½
		Do	18	N 2	E	84

5. 6. 7 Stations in Road

Plat of Subdivision of lands for the Heirs of _____ Staybuck deceased lying in Sections 7 and 18 Town 22 N. Range 3 West, and being a part of the W½ S.W. Qr. S.7. the W½ N.W. Qr. S.18 and part of the W½ S.W. Qr. S.18. Survey made at the request of the Heirs, and after due notice given to interested parties. Levi S. Staybuck and Nathaniel Vance Chainmen. Joel House Flagman.

Surveyed Dec. 4 & 5th 1862

A. J. Dawter C.S.

P. C. Dawter Dep. C.S.

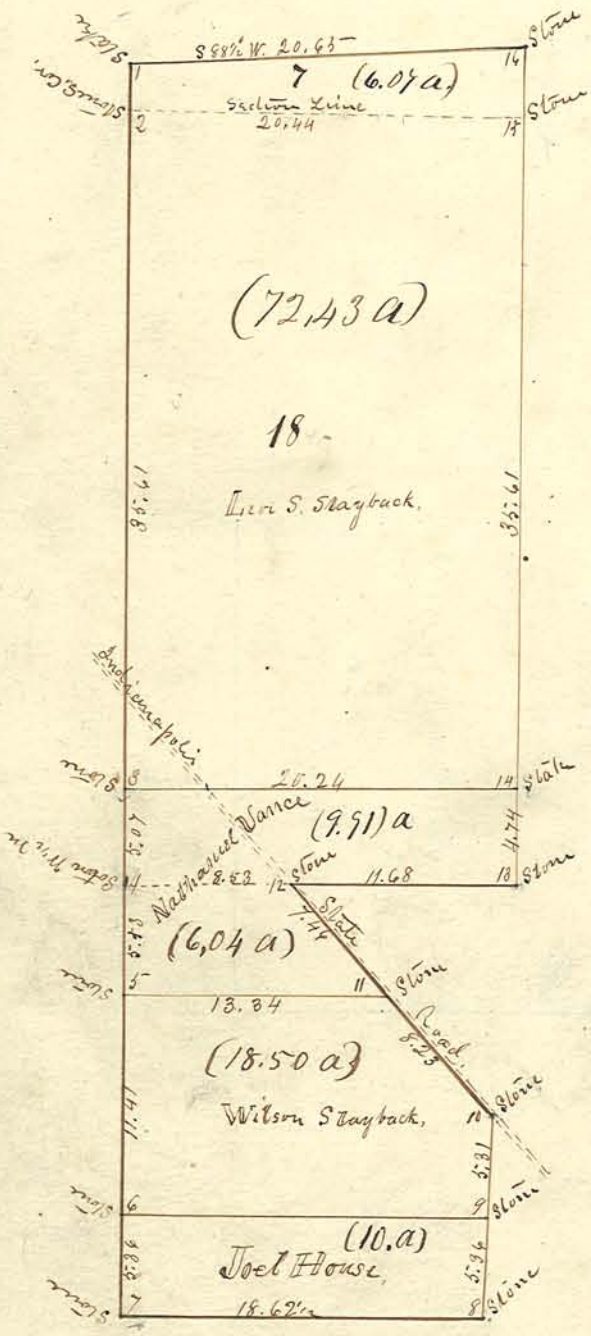

Corners.

1	State by Traversing		
2	Cottonwood	18	N. 63 W. 79
3	No Witness	-	- - - -
4	Walnut	10	S 57 E 39
5	Do.	10	N 84½ E 23
6	No Witness	-	- - -
7	Walnut	7	S 88 E 53
8	Do.	15	S 83 E 10
9	Do.	14	S 22 W. 7
10	Do	15	S . 2.18
11	Do.	12	S 56 W. 54
12	Do.	12	S 66 W. 68
13	Found Stone in	-	- - - -
14	No Witness	- - -	- - - - -
15	Found Corner Located		
16	"	"	"

Diagram of Survey and Subdivision of part of the N. W. Quarter Section 22 Town 22 N. Range 3 W. Surveyed for and at the request of the Heirs of Slayback deceased. Levi S. Slayback Nathaniel Vance, James Saylors

Chainmen. Joel House Flagmen

Survey Made Dec. 6th & 12th 1862

A. J. Vawter C. S.
P. C. Vawter Dep. C. S.

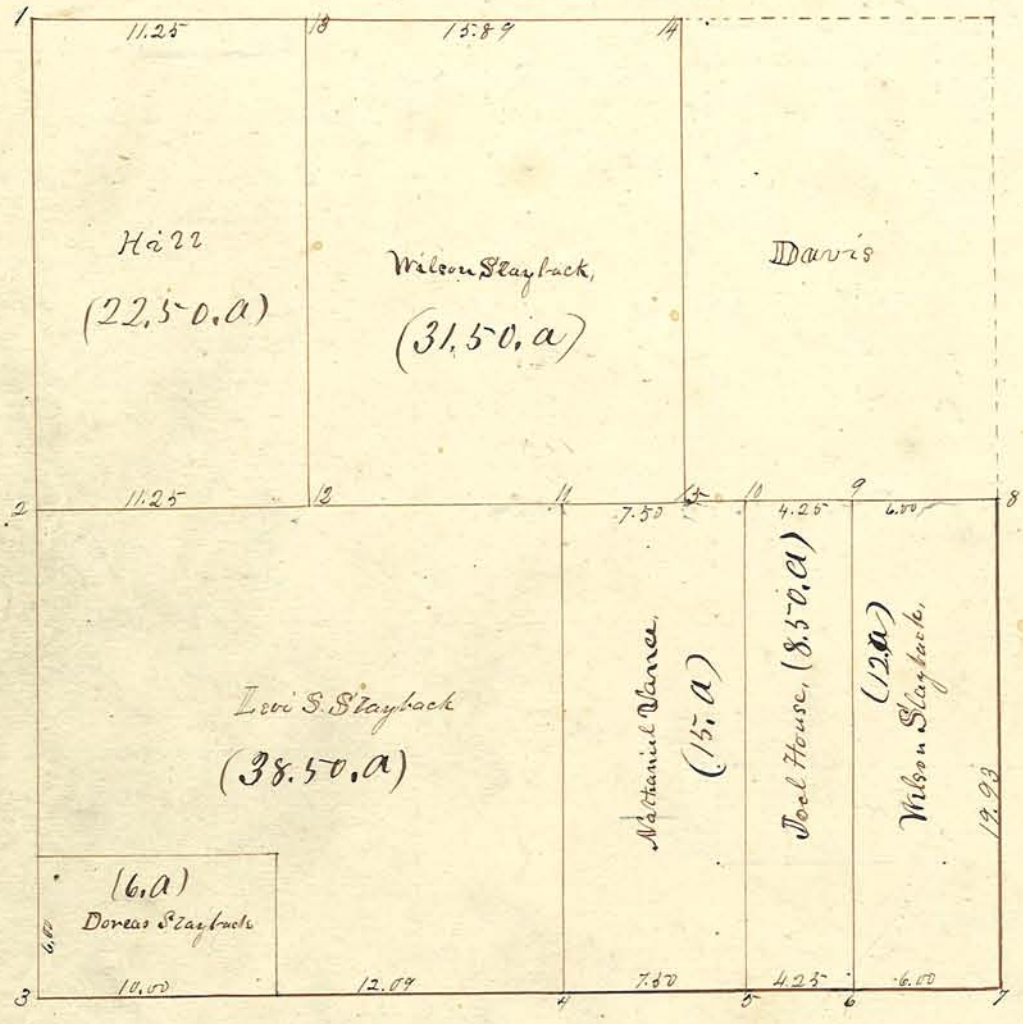

Corners.

1. Hickory 12 N 49½ W 61½ } By Levering
   do 16 N 17 E 73 }
2. -
3. - - Found Stake by Levering.
4. White Oak 36 N 38½ W. 70
   Linn 20 N 50 E 34
5. Burr Oak 18 N 27 E 37
   Hickory 8 N 23 W. 44
6. Cherry 10 N 45 E. 36
   W. Elm 18 N 34 W. 94
7. Found Stake in took witnesses
   Sugar 20 N. 30½ W. 1.01
   Beach 24 N 44½ E 58½
8. Found Stake & B. Trees by Snoddy Took
   Poplar 18 S 61½ W. 65
9.
10. White Oak 40 S. 69 E. 32
    Hickory 8 S 9 W 21
11. Ash 10 N 59 W. 27
    Hickory 30 S 47 W 14
    do 14 S 52 E 44
12. White Oak 12 S 69 E 22½
    Pin Oak 18 N 39¾ W. 91
13. Burr Oak 36 S 9½ W 47
    White Elm 18 S 63 E 1.12
14 & 15 by Snoddy See Book A Page

Plat of Survey for Hiram L. Kilborn running off Ten Acres off the East side of the North East Quarter of the North East Fractional Quarter of Section One (1) Town Twenty Two (22) North Range Five (5) West. Beginning at the N. E. Corner Section, Thence West with Section line. 5.22 Chains to Centre Road, Thence S 49½° W. 1.87 Chains with Road: Thence South 13.92 Chains: Thence East 6.67 Chains: Thence North 15.08 Chains to place of beginning.

Hiram L. Kilborn & John Richardson Chainmen.

Surveyed Nov. 28, 1842.

P. C. Vawter Dep. C. S.

Sept. 10th 1847. Set Stone at Corner No 1 and Staked the line from Cor. 1 to corner 5, done at the Instance of Adolphus Marks. — P. C. Vawter C. S.

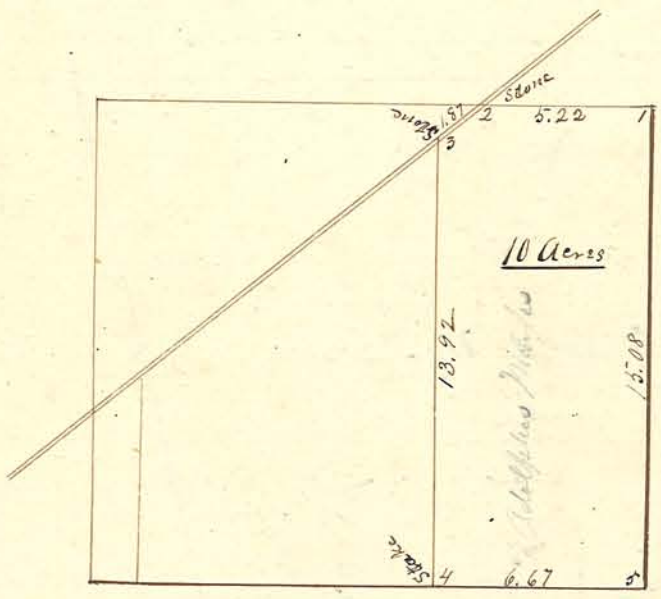

Corners.

1.	Stone	27	North	32	Original
	W. Oak "	30	S 76 W	63	
	Do	20	N 47 E	82	Levering.
2.	Oak	24	N 20 E	1.00	
	Do	10	N 60½ W	.50	
3.	Oak	10	N 42 W.	.85	
4.	No. B. Trees	Available			
5.	Hickory Stump	10	N. 83 E.	49	Cedar
	Do Do	12	N. 49 W.	1.15	
	Red Oak	8	N 17 W	38	Levering

Diagram and description of Survey made for Silas E. Hotchkiss in Section 23 Town Twenty-four (24) North, Range Four (4) West, being a part of Lot No. 6 of said Section. Beginning at a point 9.71 Chains West from S. E. Corner said Lot No. 6. Thence West 5.82½ Chains to S. W. Corner said Lot; Thence North 7.15 Chains; Thence East parallel with South line to within Ten feet of the water line of the Wabash & Erie Canal; Thence S 14° W. to place of beginning. Parties interested, all present except Wedge Huff who consented to the Survey, & Chainmen. S. E. Hotchkiss & Fred. Hough Chainmen, Eli Cone Flagman. Surveyed Jan 6th 1863

A. J. Vawter C.S.

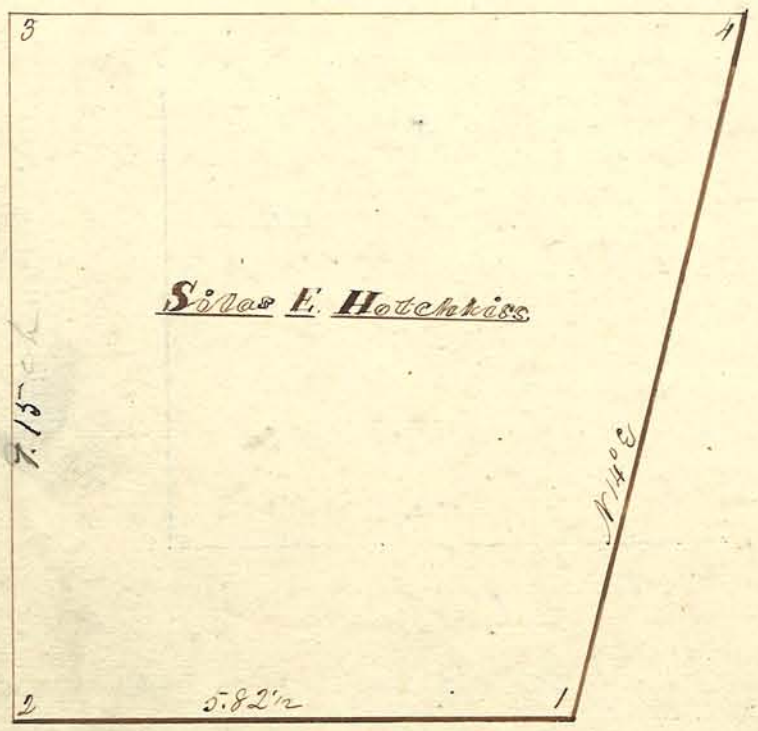

hereby make, constitute and appoint Andrew J. Morley
Tippecanoe County, Indiana, to be my true and lawful
puty to the Office of Surveyor of said County of Tippecanoe
the State of Indiana, to the extent as provided in the
t approved June 17th 1852.

In Witness Whereof I hereunto
t my hand and official seal this 9th day of December 1862.

A. J. Vawter Sur. T. C.

State of Indiana } ss
Tippecanoe County. }

I do solemnly swear that I will
support the Constitution of the United States and the
constitution of the State of Indiana and that I will
faithfully and impartially discharge the duties of
Deputy Surveyor of Tippecanoe County according to
the best of my ability and skill, so help me God

A. J. Morley L.S.

Plat of Survey in the South West Quarter of Section Twenty (20) Town (24) North Range (3) West, made for M. P. Leigh and John Verley Harrison Whitecullon and James Whitecullon Chainmen, Andrew Vangorden Flagman, Daniel P. Housen Axman.

Surveyed Jan. 20th 1863 By

A. J. Vawter C.S.

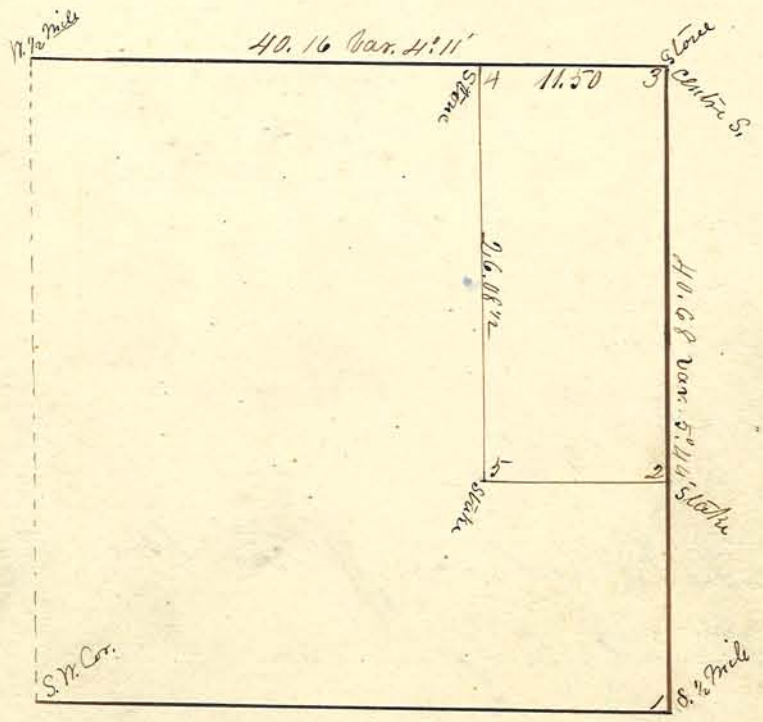

Corners.

1.	White Oak	41 N 38 W	11
	Beech	20 S 47 E	47
2.	White Oak	20 S 5 W	25
	Red Oak	15 N 57 W	25
3.	B. Walnut	15 East	46
	White Oak	28 N 31 W	40
4.	Elm	30 N 21 W	73
5.	W. Walnut	14 S 5 E	52¾
	Do	6 N 20 W	2½

Notes of Corners Established in Section One (1) Town Twenty one (21) Range four (4) West. February 28th 1863 Abner Storms, and Wm. S. Jackson Chainmen John Skinner Flagman Wm. Skinner Axman.

A. J. Vawter C. S. T. C.

S ½ mile. Stone Hickory 15 S 86 W 23
B. Oak 12 N 37 E 53
Equi S. ½ & Centre 19.98 from Each Brick Bats
Black Jack 10 N 88½ W 67
Centre Section. Stone. No Trees
19.98 Chains North of East Stone No Trees

Plat of Survey made in Section Twenty one (21) Town Twenty Three (23) North Range Five (5) West, for John McDill, Henry Burns, and Jonathan Huffman, John McDill & Ezra Huffman Chainmen, Henry Burns Flagman Wm. Hayston Isaac Bausman Axmen; Also in Same Section for John Earl and Robert Earl, John and McDaul Cox Chainmen Robert Earl Flagman. John Kennedy & J. Bower Axmen.

Surveyed March 23th. 24th. 25th. 26th. & April 2nd 1863 By
A. V. Vawter C. S.

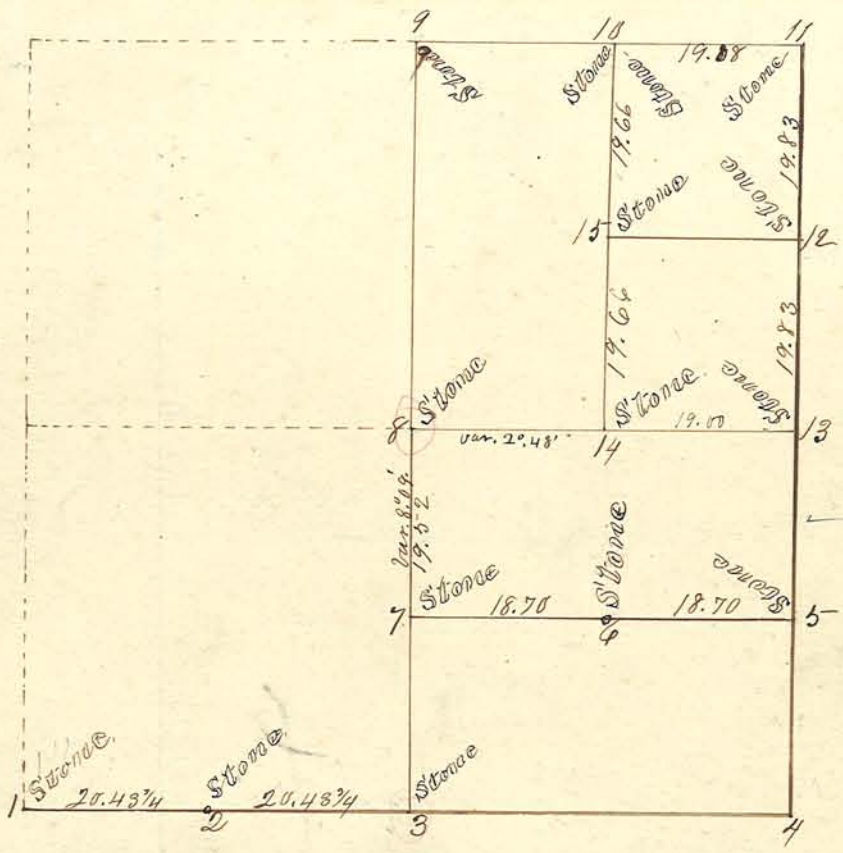

Corners.

1. Cottonwood	15 N. 10½ E	.58
Burr Oak	27 N. 80½ E	3.46
2. Elm	26 N 25½ E	1.30
Do	14 S. 68 W	60
3. Walnut	10 S 44 W	35
Do	9 N 63 E	20
5. ... Do	10 S. 11 E	23
Red Oak	3 61 W	30
6. Beech	14 N 78½ E	33½
Walnut	6 S 53 W.	13½
7. Red Oak	10 S. 55¾ E	23 } Witness
Sugar	20 S 5 E	35 }
8. White Oak	4 S 14 W	7½
Do	5 N 72 E	7½
9. ... Do	27 N 14 E	30½
Hickory	6 N 76 E	26½
10. --- Do	14 S.	4
Burr Oak	14 N. 72 E	6½
11. -- Hickory	N 57 W	57 Original
White Oak	N 47 W	9
12. --- Do	26 N.	19½
Hickory	N 69½ W	39½
13. White Oak	4 N 24½ E	6
Do	3 S.	4
14. Do	28 S. 20½ E	20
Sugar	16 N 30 E	63½
15. Red Oak	12 N 4 E	80
Jack Oak	10 N 59 W	69

Plat of Survey made in Section Twenty (20), Town Twenty four (24) North, Range Five (5) West, establishing the Centre of said Section
John L. Norish & H. Westfall Chainmen. Samuel Westfall Flagman
Surveyed at the request of John Norish,
March 30th 1863 By
A. J. Vawter C.S.

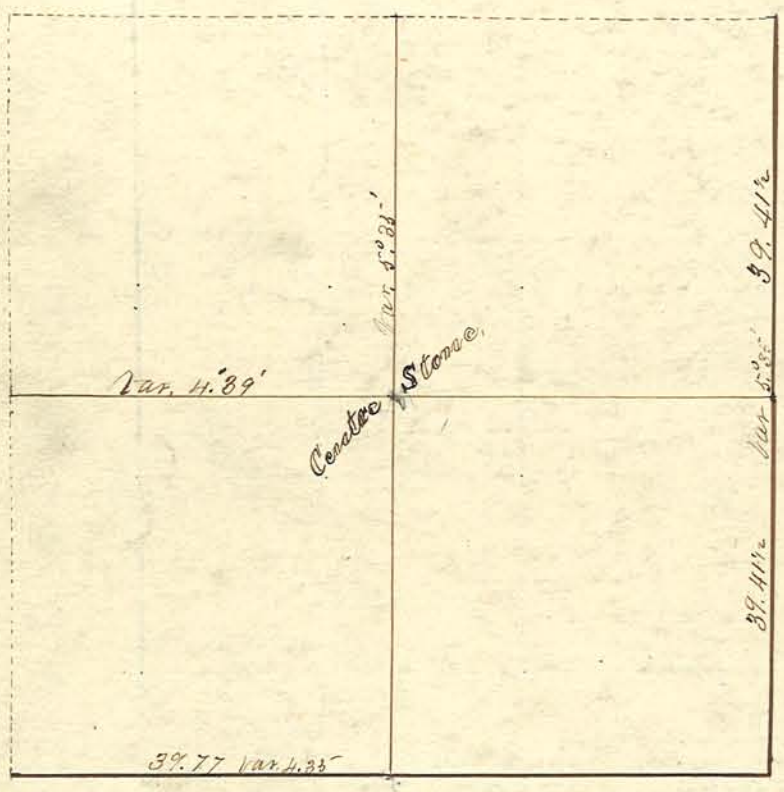

Record of Corner established in Section Eighteen (18) Town Twenty four (24) North Range Five West for John Norish and John Ireland. Equi distant N. E. Corner and North ½ Mile. Stone. Var. Line, 5°.16.

March 31st 1863.
A. J. Vawter C. S.

Plat and Notes of Survey made for Josephus Cuppy and others in Sections Twenty five (25) and Twenty six (26), Town Twenty two (22) North Range Six (6) West. John Potts and Joseph Chasman Chainmen. Esaias Hider Flagman. Joseph Cuppy Axman.

Surveyed April 3rd 1863. By

A. J. Dawter C. S.

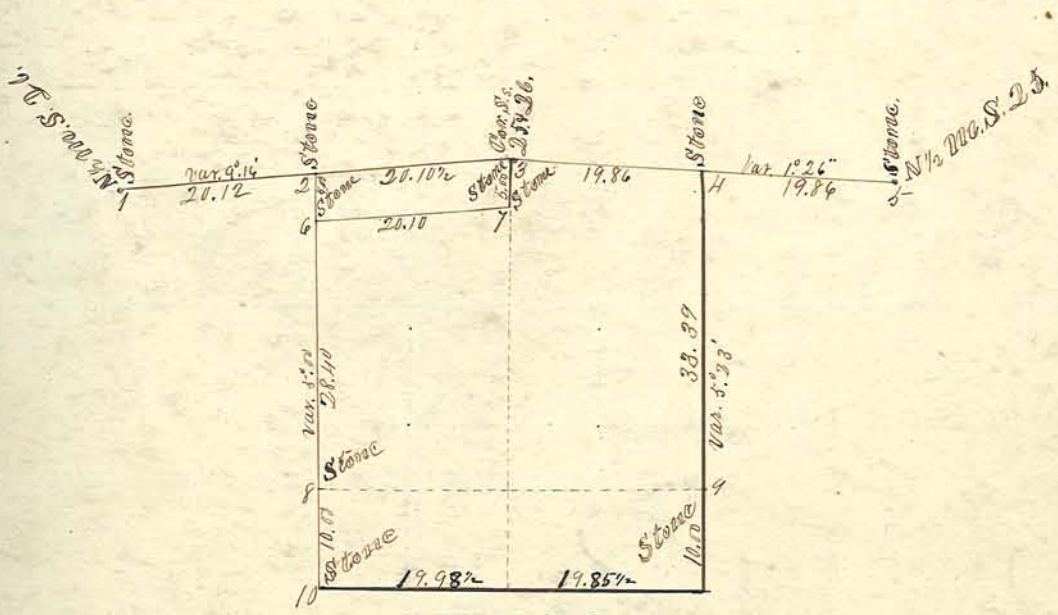

Corners.

1.

2. Jack Oak 10 N. 6 W. .44
White Oak 28 S 22½ W. 1.90½
3. Red Oak 12 S 82 E .39½
Hickory 12 S 87 W 1.01
4. W. Walnut 18 S 21 W .09
Linnen 24 N 74 W .28
5. Elm 30 N 64 E .85
B. Walnut 22 S 30 W 1.70

6. White Oak 28 N 12 E 3.24
7. Post Oak 12 West .02½
8. Double Cherry S. 66 E 1.06
9. White Walnut 18 South .07½
Ash 8 N. 52½ W. .19
10. Red Oak 12 N 66 E .5
W. do 12 S 82 W. .52

Plat of Survey made for Phillip Goodman and Daniel Neiksen in Section Nineteen (19) Town Twenty three (23) North, Range Three (3) West. Daniel Neiksen and Patrick Goodman Chainmen. Michael Neiksen Flagman. Phillip Goodman Axman. Also in same Section for John Sharp. Patrick Lehy and Jerry Mahen Chainmen. John Haley Flagman. John Sharp Axman.

Surveys Made April 6th and 9th 1863

A. J. Vawter C.S.

Sept. 12-1882 - I made subdivision of the West fractional half of the South West quarter of Sec. 19-23-3 - for Henry Neihlson & John Randolph - both present & consenting, Geo Cockerell & Lewis Fosnick Chainmen

P. C. Vawter C.S.

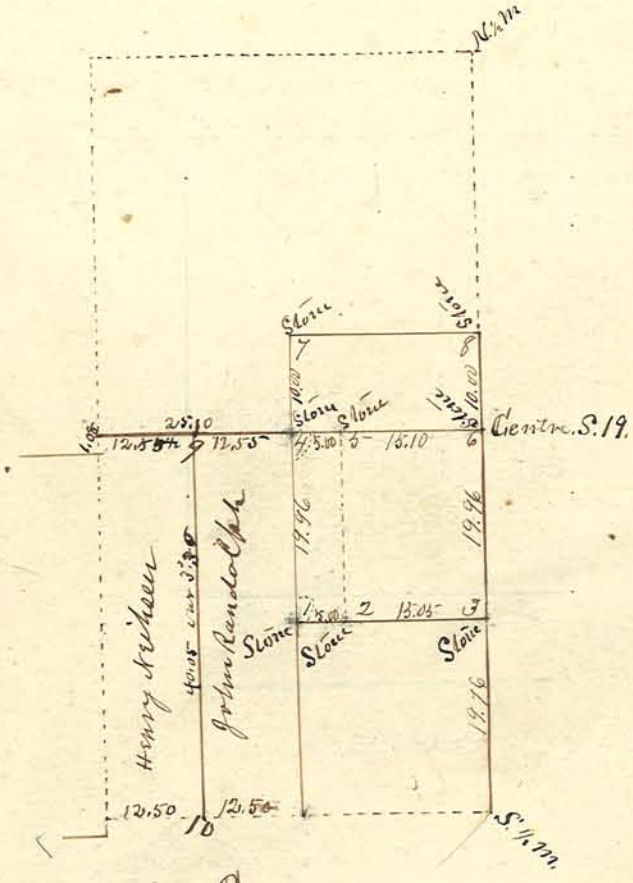

66: 5.28

Corners.

1. 20 N 87½ W 2.53
2. White Oak 20 N 85½ W 1.35
3. White Oak 24 S. 47 W 1.42
4. Hickory 7 N 65 E 18
5. Apple Tree 9 N 57 E 13 No Blaze.
6. No Witness
7. Hickory 10 S. 5½ W 30½
   White Oak 33 N 85 W 1.11
8. No Witness Available

---

9. Large Rock in corner -
   No tree or Stone at hand for witness
10. Stone for corner on North Edge gravel road
    " " Witness North 29¼

Plat of the Subdivision of a fraction over Eight Acres being a part of Lo[t]
Number Seven (7) Section Sixteen (16) Town Twenty three (23) North Range Four (4) West
The survey was made at the request of James J. Vaughn, other parties present [and]
Consenting. James J. Vaughn and Magnus A. Claspell Chainmen. The North East & So[uth]
East Corners of tract found located. Stone planted at all points in Subdivision.

Survey Made April 8th 1863

P. C. Vawter Dep. C. S.

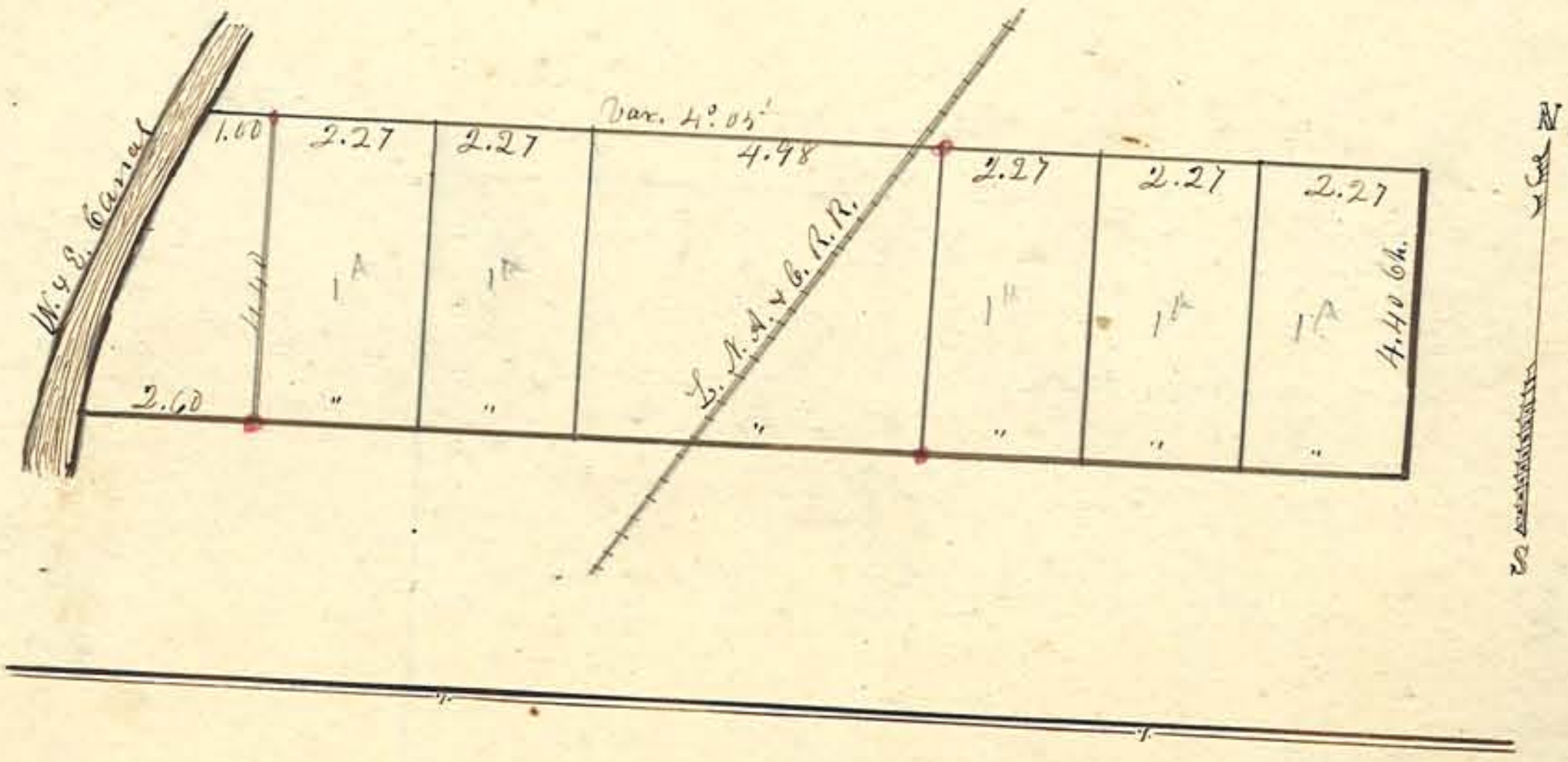

Diagram and Notes of Survey made in Section Twenty three (23) Town Twenty three (23) North, Range Six (6) West, at the instance of Peter Randles due notice having been given to Isaac Downes, who also was present & took part in Survey. Henry Parish & John Roe Chainmen, Elijah Simmons Flagman, Peter Randles Axman.

Survey Made

April 13th & 14th 1863

P. C. Hunter Dep. C.S.



Corners.

1.	Black Oak	10	S 16½ E	18
	Do	8	N 73 W	32
2.	White Oak	24	N 11 E	42
	Red Oak	18	S 86½ E	26
3.	Found Located probably by Timmons.			
4.	White Oak	30	S 72 W.	41½
	Do.	20	S 29½ E	29
5.	White Oak	24	N 44½ E	29½
	Red Oak	11	S 29 W	14½
6.	No Witness Available			
7.	Red Oak	8	S 61 E	24 } Moseley
	Do.	9	N 46½ E	44
8.	Found Located probably by Timmons.			
9.	Elm	18	S. 20 W.	30
	Sugar	13	S 75½ E	30
10.	White Oak	27	N 21½ E	25
	Red Oak	10	S 27½ E	47½

Plat of Survey made at the instance of Sampson Read in Longloi's Reserve Town Twenty one (21) North Range Six (6) West, (a part of which lies in Fountain County) legal Notice having been given to all interested parties.
Harvey Dodge, John C. McMillan Chainmen. Harvey Hillis Flagman.
Surveyed April 22nd 23rd 1863
P. C. Fawler Dep. C.S.

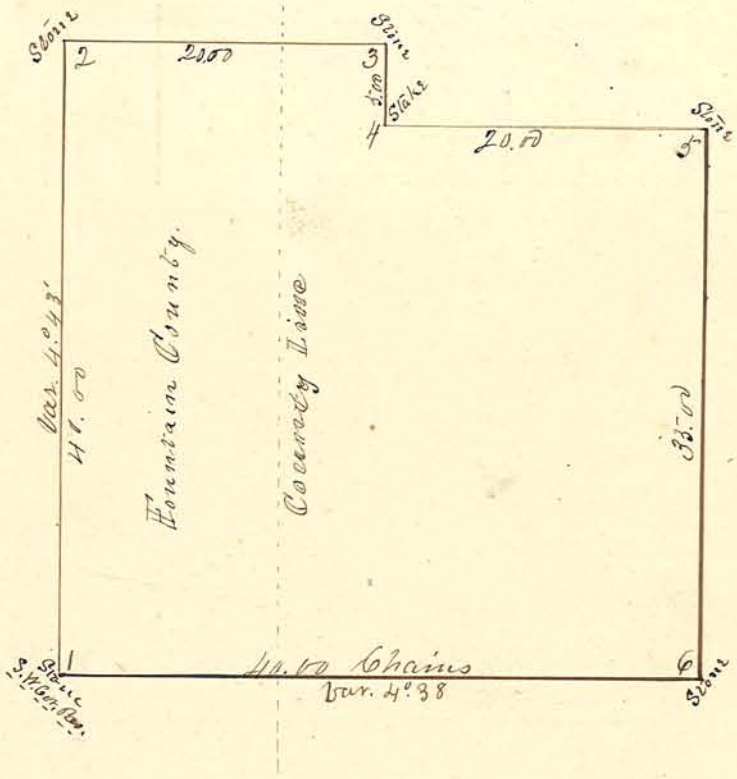

Corners.

1. Found Stone planted
   Elm 18 S 86 W. 63
   Hickory 15 N 50½ E 1.22
2. Red Oak 15 S 39 E 44
   Jack Oak 12 N 55 E 1.38
3. B. Walnut 24 N 71 E .21
   Hickory 10 S. 71 W .04
4. Double Cherry 24 N 67 E
5. Elm 20 N 1½ E 1.03
   Ash 16 S 53 W .72
6. Pine 12 S 49 W .07½ No blaze
   Hickory 15 N 87 E 1.39

Plat and Notes of Survey made for Abraham H. Hamilton and John Cunningham in Sections Nine (9) and Sixteen (16) Town Twenty-four (24) North Range Three (3) West, including also 25.38 Acres belonging to Andrew J. Harrington. Fredrick Wm. Wolf & A. H. Hamilton Chainmen. John Cunningham & A. H. Hamilton Flagmen & Axmen. Surveyed April 29th & 30th and May 26th 27th 1863

P. C. Vawter Deps C. S.

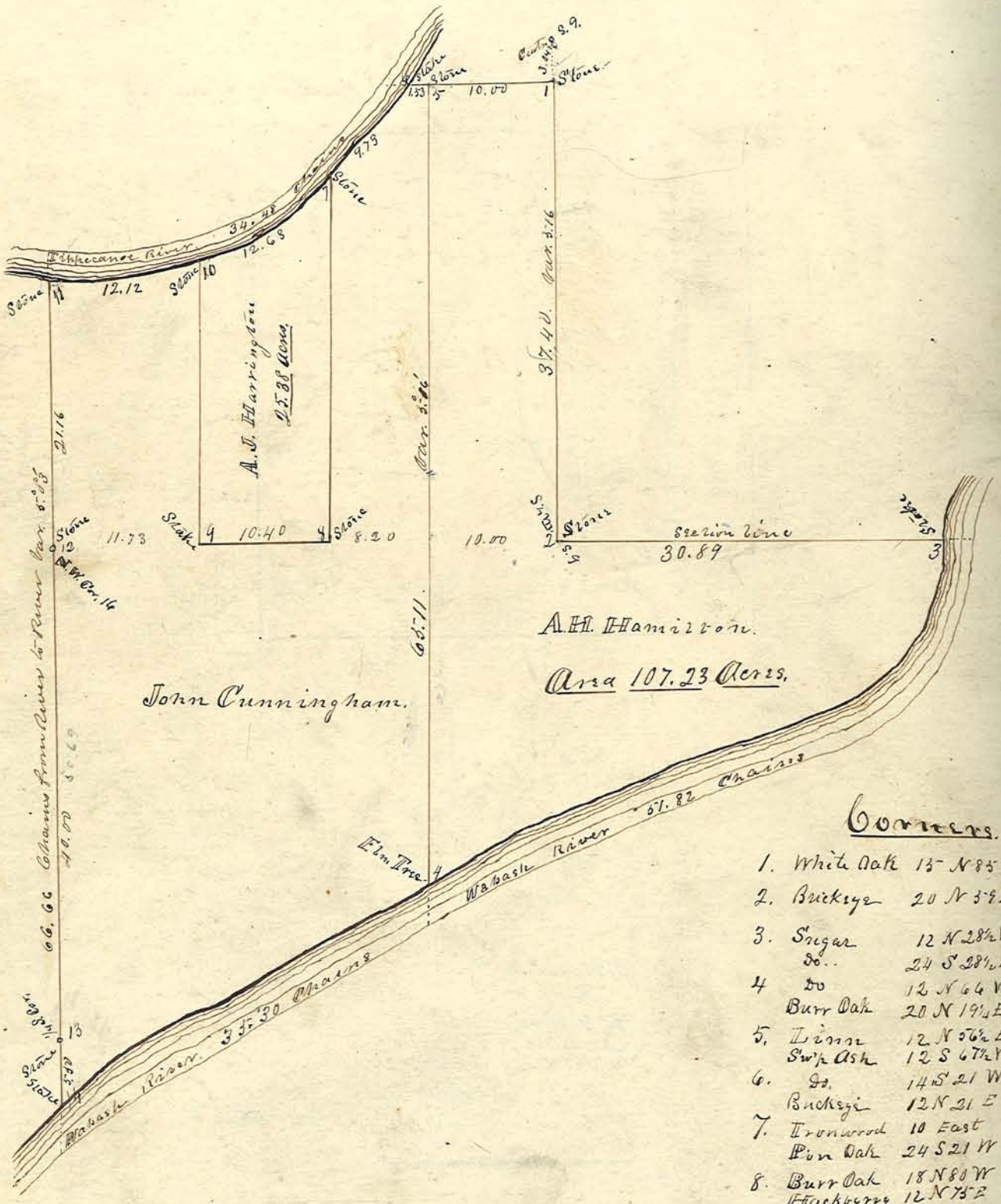

Plat of Survey for J. C. Mounts setting off Thirty Acres in the North East corner of the East half of the North west Quarter of Section Twenty (20) Town Twenty Two (22) North, Range Five West, interested parties having been duly notified.

Henry T. Roberts and Orlando McDonald Chainmen. John Tinworthy Axman, Lewis Oselbers Flagman.

Survey made May 4th 1863

P. C. Vawter Dep. C. S.

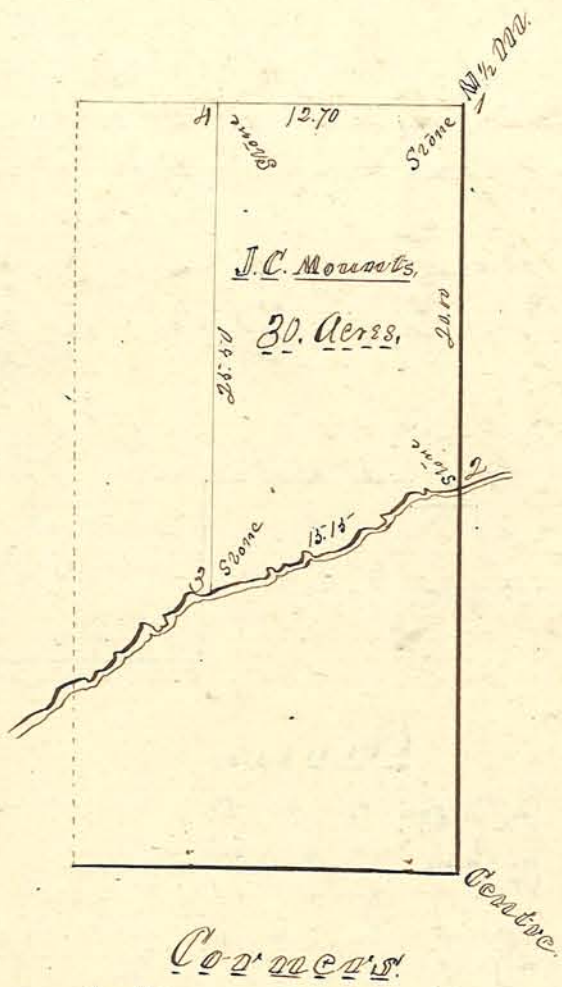

Corners.

1. Black Oak 30 S 58½ W. .62
   Hickory 18 N .01 E .35 Original
2. Red Oak 20 S 58 E .26
3. Hickory 9 N 79½ E .19½
   Do 9 S 87 W. 71
4. Jack Oak 18 S 42 E 85
   Hickory 18 S 50 W 96

Note. Corners 2, & 3 are each 25 Links North of their proper positions, the true Corners being in the Creek.

Plat of Survey made under the directions of Commissioners appointed by the Court to Subdivide Certain lands belonging to the Estate of Moses McNeal deceased. Said lands are the West half of the South East Quarter, and the South West Quarter, - except forty six Acres off the South end belonging to David Swallow - of Section Twenty Seven (2[illegible]) Town Twenty Three (23) North, Range Six (6) West. Wm. Ritchey. Wm. T. Murdock and Henry Hall Commissioners. Wm. T. Murdock and Henry Hall Chainmen. Wil[illegible] Gordon Axman. David Swallow Flagman.

Surveyed May 5th & 6th 1863

P. C. Vautier Dep. [illegible]

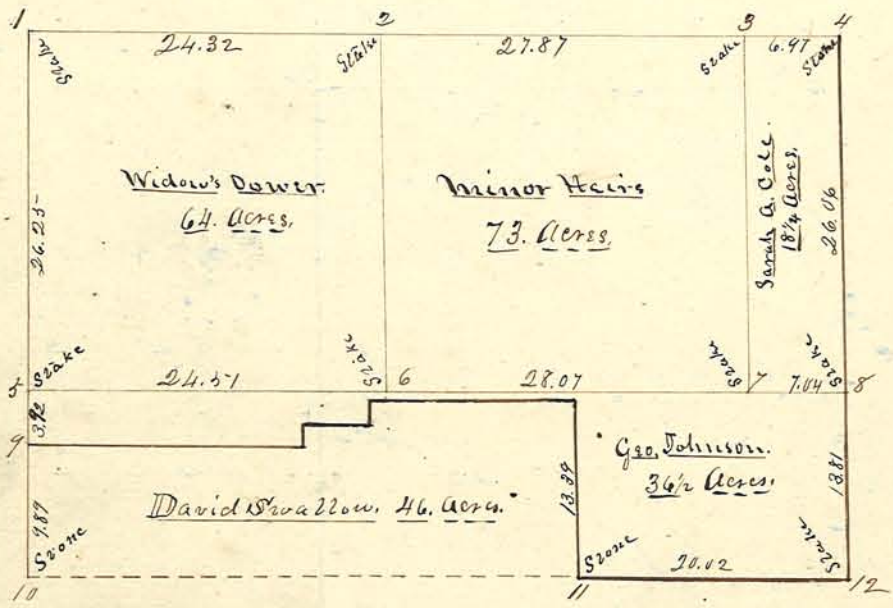

Corners.

1. White Oak 30 North .06 Original
2. Red Oak 30 N 76½ E .10½
   Ash 10 S 40½ W .55½
3. Hickory 24 S 59 W .35
   Red Oak 30 N 22 E .36
4. Found Stone Located
5. Apple Tree 6 N 56 W .74
6. White Oak 24 N 43 E .19½
   Black Oak 7 S 28 E .07
7. No Witness Available
8. White Oak 10 N 45 E .62
   Do. 6 S 61½ E .54
9. No Bearing Trees.
10. Found Stone Located
11. " " "
12. " Stake

Plat of Survey locating the North West Corner of the South East Quarter of Section Ten (10) Town Twenty four (24) North, Range Three (3) West. Survey made at the instance of Isaac Cunningham and Henry Dryer, they being the only interested parties and acting as Chainmen.

May 27th 1863

P. C. Vawter Dep C. S.

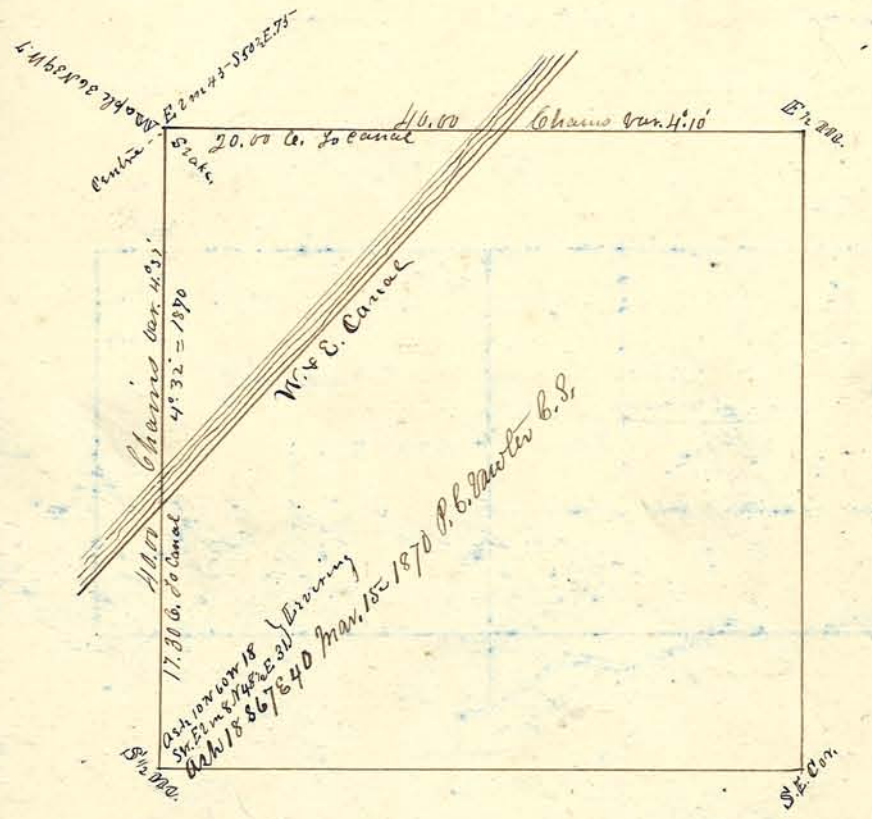

Plat of Survey of the North half of Section Twentytwo (22) Town Twentyfour (24) North, Range Three (3) West, for Daniel Dubs Daniel Buck [illegible] George Bowers, Nicolas Petitgean, & Jacob Buck Chainmen, Isaac Wolf Flagman Daniel Dubs and Samuel Dubs Axmen.

Survey made May 28th & 29th 1863

P. C. Vawter Dep. C.S.

Nov. 8th 1870. Made measurement of that part of the East ½ of the South West ¼ of [illegible] T24N. R.3 W. as lies North of the Centre of Sugar Creek, and located Corner 13 -

P. C. Vawter [illegible]

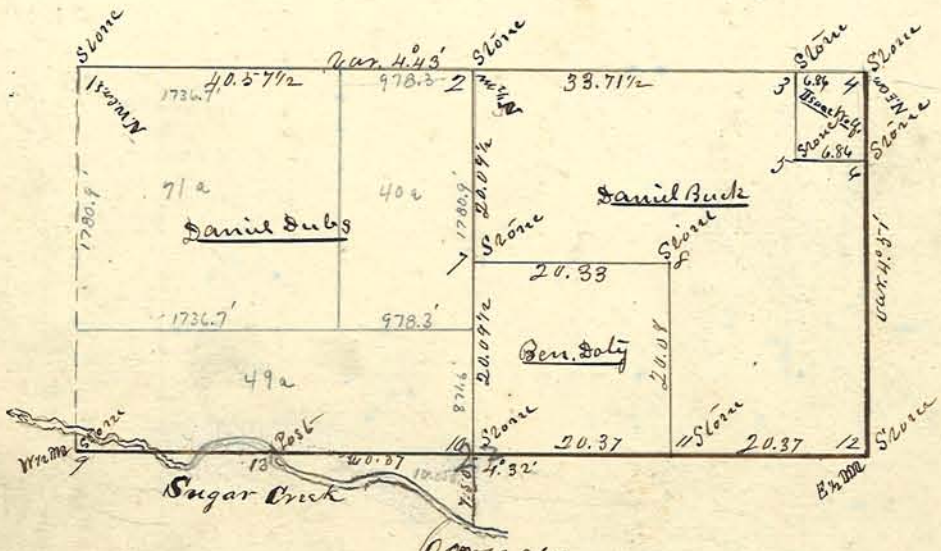

Corners

1. Found Stone located
   White oak 30 S 18½ W .48
   Hickory 8 N 16½ E .25
2. Beech 21 N 59 E .31
   Hickory 20 S 62 W .34
3. Beech 18 N 57 W .08½
   Do 12 N 47 E 13
4. Found Stone Located
5. & 6. No Trees Available
7. White Oak 14 S 14½ E .15
   Poplar 36 East .23
8. Hickory 24 N 55½ W .06
   Ash 4 S 26½ E .09
9. Found Stone located
10. White Oak 30 N 88 E .07
    Do 12 N 57 W .14
11. Do 24 N 49½ W .62½
    Do 33 S 32 E 1.17½
12. Found Stone located.
    Sycamore 12 S 79 W .52½
    Sugar 24 S 35 E .44½

13. Ash 12 S 84 E 134

Plat and Notes of Survey in Section Twenty Seven (27), Town Twenty four (24) North. Range Three (3) West, made at the instance of Daniel Buck, and joined in by all parties in the Section, except David Ross, and Some Heirs ——

Isaac Buck and George Rorick Chainmen. B. W. Weaver Axman, Squire Hickman Flagman.

Surveyed June 2nd 3rd & 4th 1863

P. C. Vawter Dep. C. S.

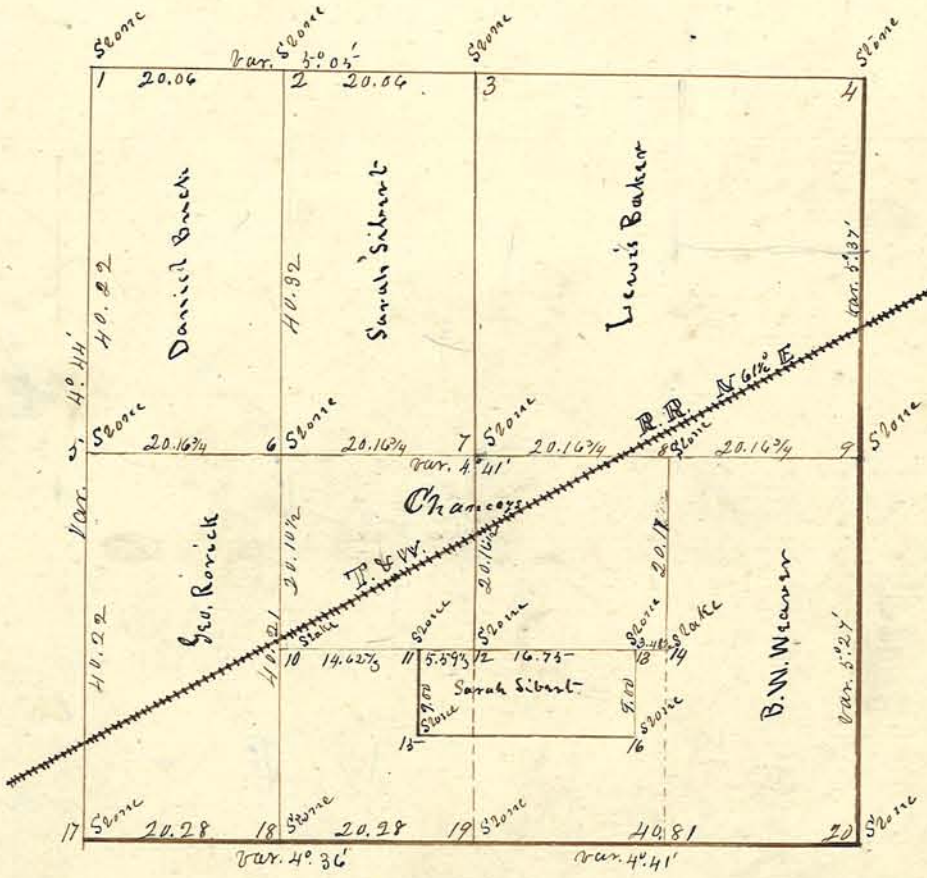

Corners.

1. Ash 12 S 66 E 13 Orig.
   Hickory 22 N 40¾ W 40
2. Beech 12 S 58½ E 14
   Linn 6 S 61 W 61
   Sugar 30 N 32¼ W 57½
3. White Oak 30 N 65 E 9 Orig.
   Bl. Walnut 6 S 32 E 19
4. Found Stone Erroneously set
   Reset from Original Witness
   Locust 12 S 22 W 41
   Sugar 24 N 72½ E 51½
5. Hickory 12 N 49 E 14
   Elm 10 S 72½ E 14
6. White Oak 36 N 27½ W 82
   Do 30 S 57½ W 78½
7. White Oak 10 S 89½ E 83
   Do 18 South 49
8. Red Oak 12 N 27 W 19¼
   Do 27 S 35½ E 65½
9. Found Stone Located
   Red Oak 33 N 81 E 54½
   Poplar 20 S 49½ W 1.58½
10. Poplar 30 N 78½ E 91
11. Red Oak 24 N 45½ E 41
    Do. 18 S 58¼ W 18
12. Hickory 10 N 69½ E 53½
    Do. 8 N 47½ W 97
13. Locust 5 N 12 W. 14
    Red Oak 30 S 70 E 17½
14. Burr Oak 12 N 17½ W 30
    Sap. Ash 15 N 68¾ E 69
15. No Trees Available
16. Elm 12 N 35¼ E 25
    Do. 8 N 66½ W 34
17. White Oak 40 N 42 W 50
    Beech 14 S 65 E 50
18. Coffee Nut 6 N 12½ W 86
    Water Beech 4 N 62 E 54
19. Found Stone Located
    Elm 8 N 63½ E 1.45
    Walnut Dead 36 S 82¼ W 1.59
20. Pin Oak 15 N 39 W. 1.52
    S. E. Corner Stone School.
    House N 23½ E 2.40

Plat of Survey made for Fredric Bolls in Section Number Six (6) of Burnett's Reserve, below the mouth of Tippecanoe River, Town Twenty four (24) North, Range Four (4) West. Fredric Bolls and John Bolls Chainmen. William Quick Flagman. B.F. Younkin Axman.

Surveyed June 11th 1863

A. J. Vawter C.S.

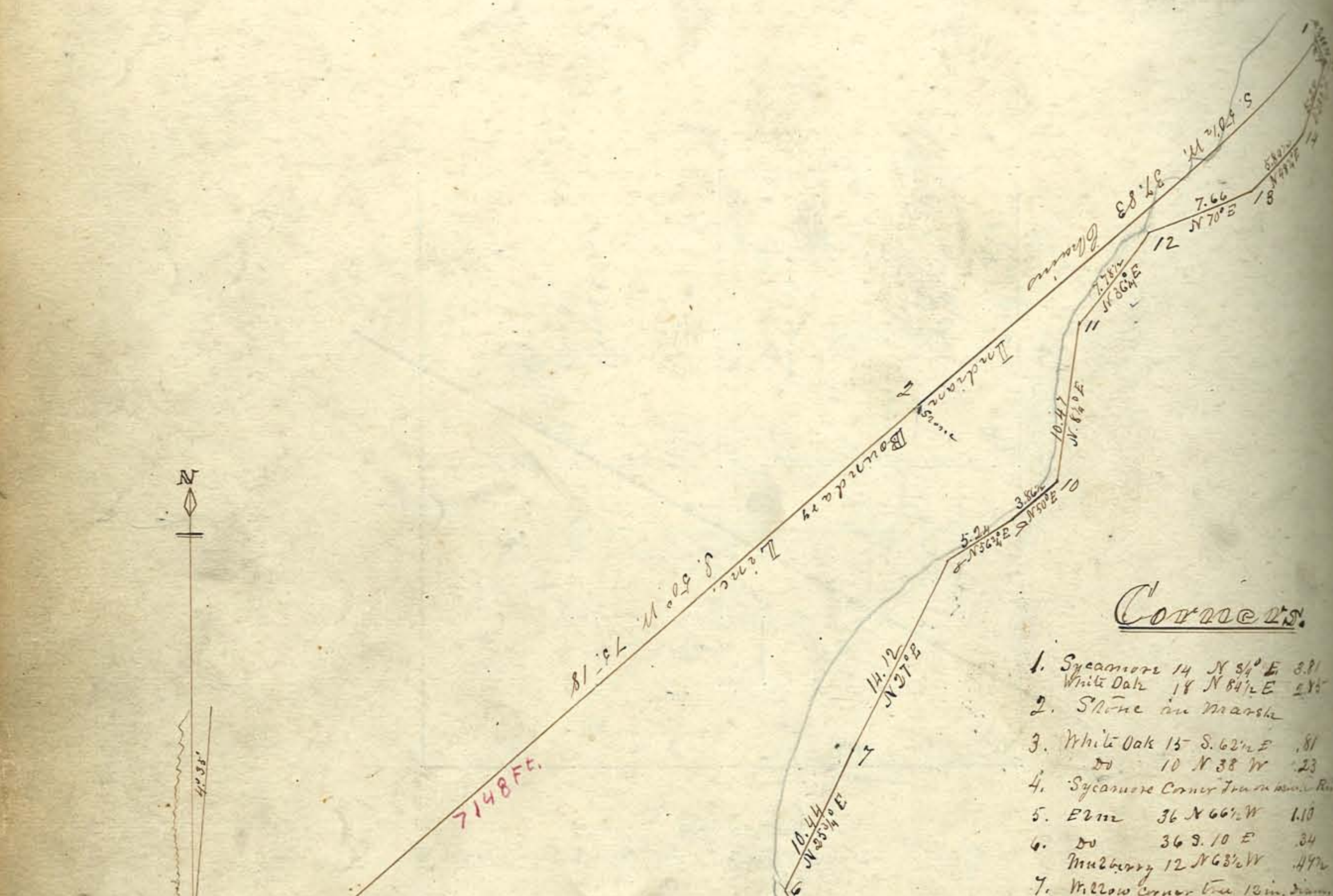

Corners.

1.	Sycamore	14	N 3¼° E	3.81
	White Oak	18	N 84½ E	2.85
2.	Stone in Marsh			
3.	White Oak	15	S. 62½ E	.81
	Do	10	N 38 W	.23
4.	Sycamore Corner Tree on bank River			
5.	Elm	36	N 66½ W	1.10
6.	Do	36	S. 10 E	.34
	Mulberry	12	N 63½ W	.49½
7.	Willow corner tree 12 in. diam.			
8.	Sycamore	14	S 54¼ W	.98
	B. Walnut		S 49¼ E	.95
9.	White Oak	24	S. 83¾ E	1.11
	Red Oak	24	S. 6¼ E	1.11
10.	Do	26	N 80½ E	1.34
11.	Jack Oak	10	N 77¾ E	1.64
12.	Sycamore	12	S. 58½ E	1.60½
13.	Red Oak	12	S. 35½ W	.56
14.	Do.		N 89½ E	.44
15.	Sycamore	10	N 73 E	1.12½

Line Trees.

3.70 C. N.E. from Corner No. 6 Sycamore 48 in. Diam.

8.52 C. N.E. from Corner No. 7 Cottonwood 30 in. Diam.

May 4 & 5 1921
I Re ran the Lines and
checked the corners of This plat
The meanders along Burnetts creek
seemed to check very well Witnesses mostly gone
A.G. Arnold Dep. Co. Sur.

See Book C - Page 480

Diagram of the Subdivision into lots of Fourteen Acres Land Situated in Section Twenty nine (29) Town Twenty three (23) North Range Four (4) West, and described as follows, viz; Beginning Six Chains (6.00) South of the Centre of the aforesaid Section; Thence South Fourteen (14.00) Chains to a Stake from which a Hickory 16 Bears S 52½ W. 1.13 Distant; Thence West Ten (10.00) Chains; Thence North Fourteen (14.00) Chains; Thence East to place of beginning.

The full Lots are 50 by 129 feet. The Streets are 50 feet wide. The alley on the East is 15 feet wide; that through the Centre 12 feet; that on the West 17 feet.

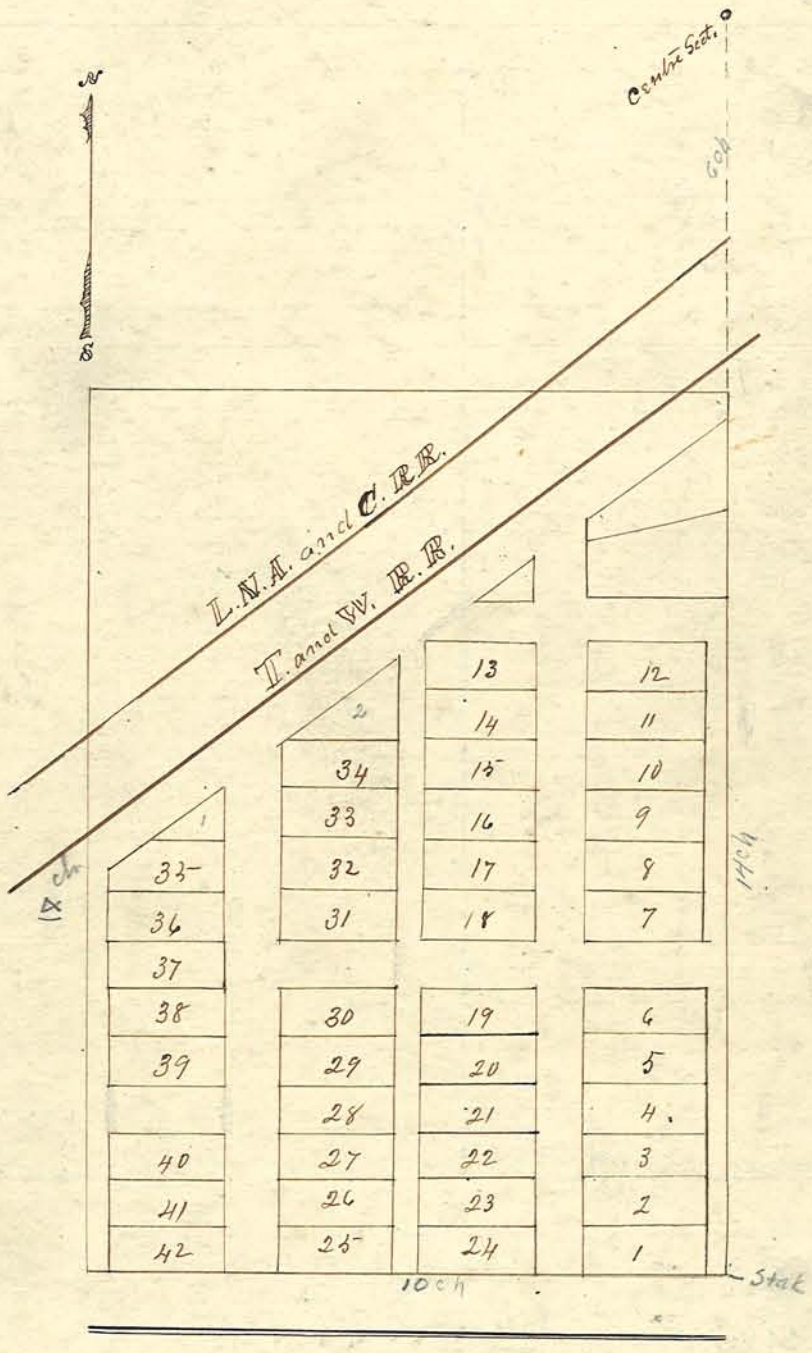

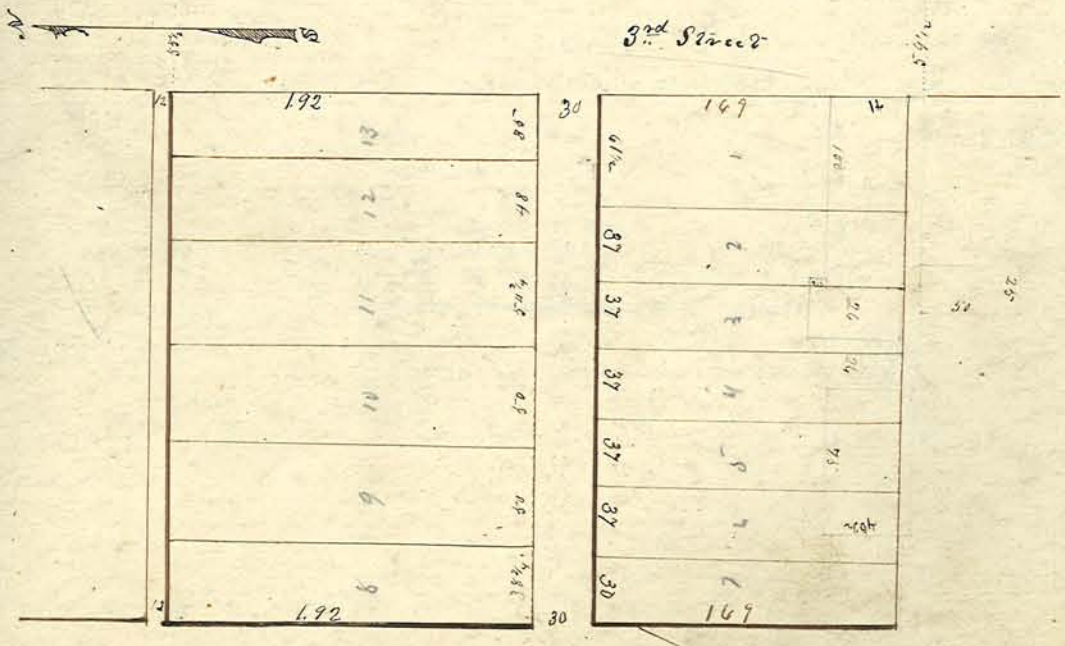

Diagram of the Subdivision into lots of a plat of Ground lying in the Southern part & within the Corporate Limits of the City of Lafayette. Said grounds belong to the same Heirs as that in the preceding Plat. The red lines indicate the Locality of Taylor's Foundry Buildings a portion of which extend on the grounds included in this Plat.

Plat of Survey made for A. C. Harvey and Richard Robinson in Sections Thirty four (34) and Thirty five (35). Town Twenty four (24) North, Range Five (5) West. A. C. Harvey & Richard Robinson Chainmen. Othniel Moffitt Flagman. Wm Ramnson Axmen.

Surveyed Feb. 10th 1863

A. V. Vawter C. S.

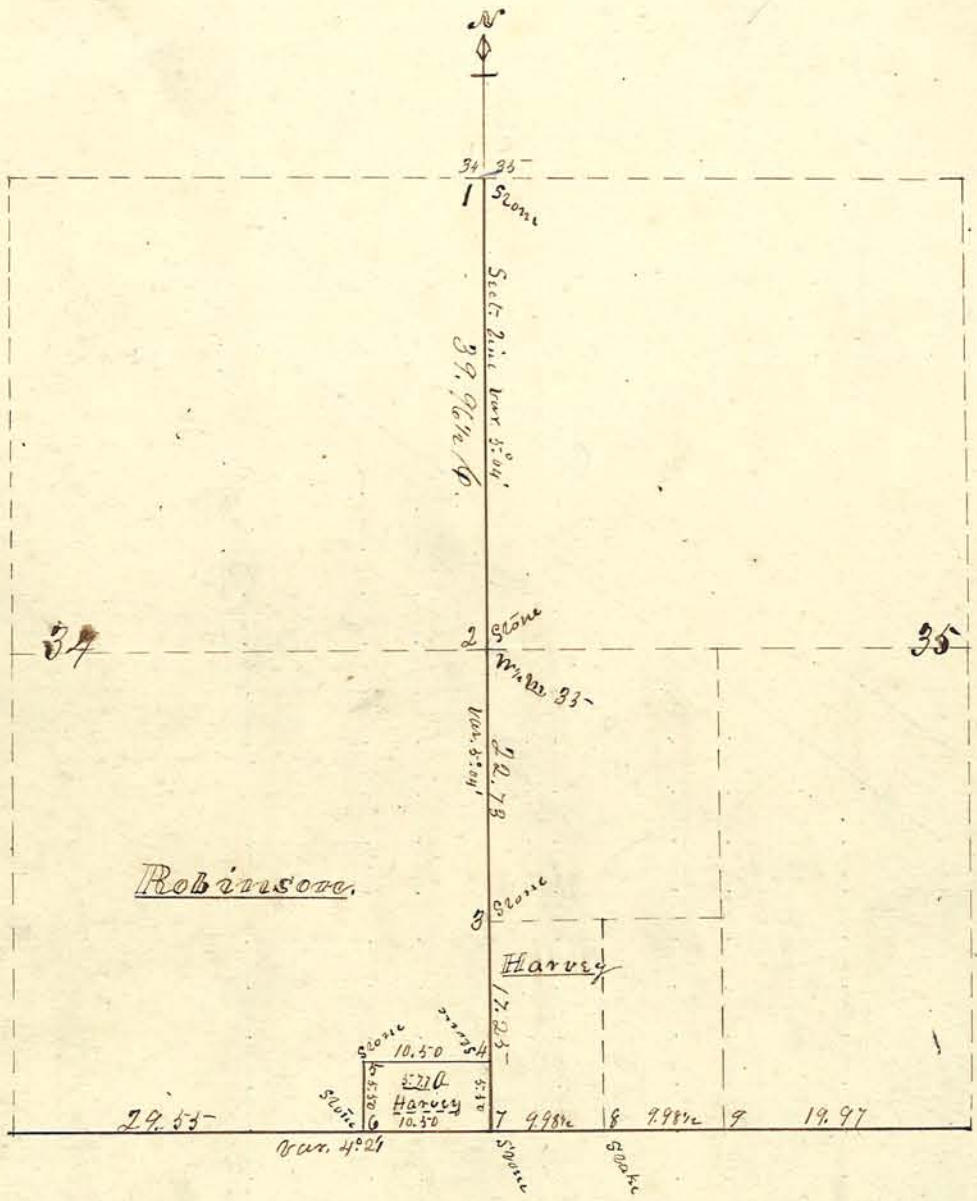

39.94
40.05

Corners.

1. Found Stone located.
2. " " "
3. White Oak 36 N 31½ E 1.38⅔
4. " " 27 N 86 E .85½
5. " " 30 N 59 W .57
" " 30 N 37 E .87
6. " " 10 S 83½ W .75½
" " 30 N 13½ W .54⅓
7. Burr Oak 12 N. 29 W 3.32⅔

Plat of Survey in Section Eleven (11) Town Twenty one (21) North. Range Four (4) West. for J. Kelly O'Neal and John Peters. Kelly O'Neal and Thomas Jones Chainmen. Elihu Peters Flagman.

Survey made Feb. 25th 1863.

A. J. Vautier C.S.

Feb. 10th 1869 – Established Corners 7 & 8, for Sam'l Oneal, J. K. Oneal and Adam Fugit Chainmen – Jos. Fugit Flagman

P. C. Vautier C. S.

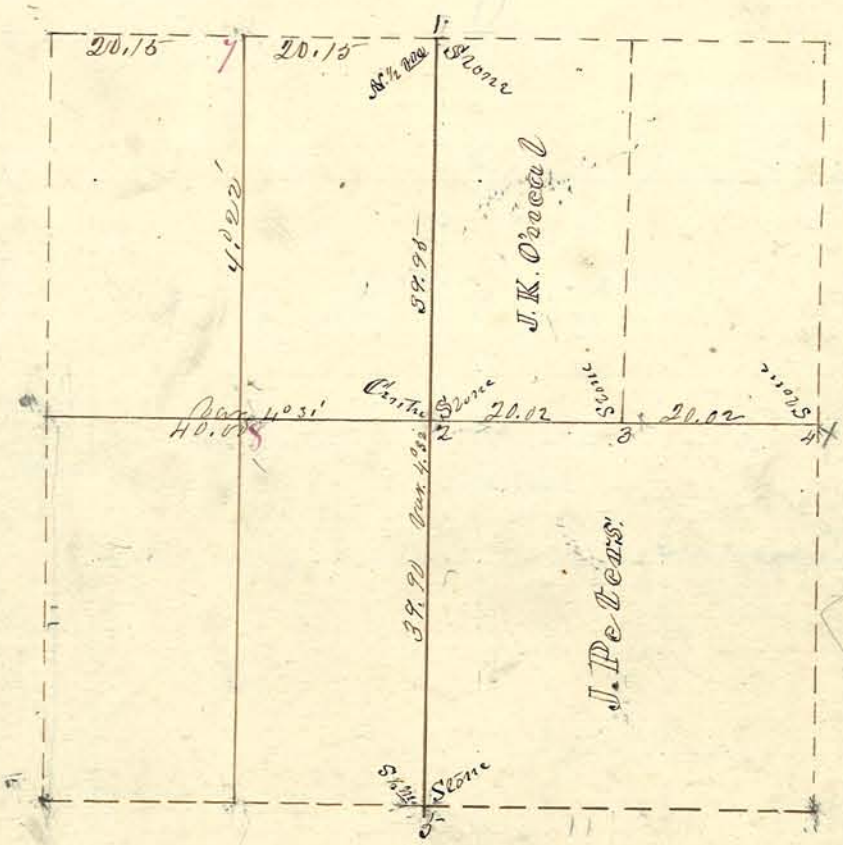

Corners

1. Burr Oak 24 N 34 E 10 Original
   Hickory 10 S 9 E 73
2. Burr Oak 10 S 17½ E 81
3. No Witness Available
4. Found Stone Located
5. " " "

7 Cherry 8 N 6½ W 7
   Do 8 S 87½ W 19½
8. Hickory 10 N 17¾ W 7

Plat of Survey in Section Twenty three (23). Town Twenty one (21) North Range Four (4) West, made for A. H. Kesler et. al.

A. H. Kessler and John Kesler, Chainmen. Garrison Chisem Flagman.

Surveyed Feb. 26th 1868

A. J. Vandler C. S.

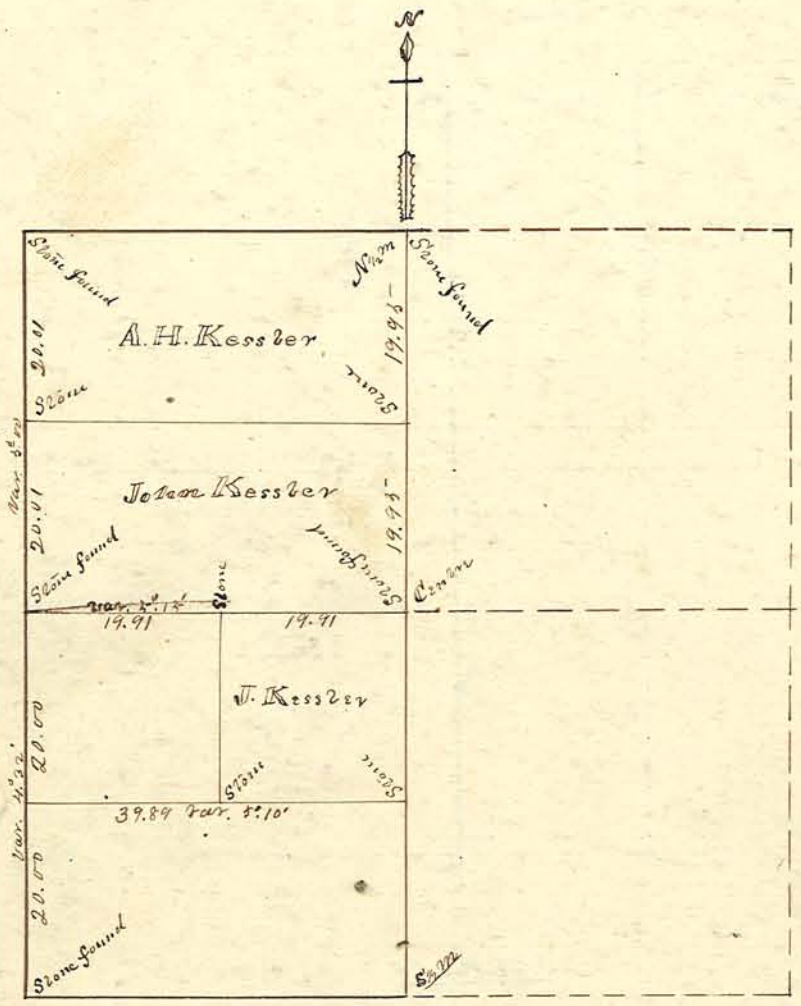

Plat of Survey of the South West Quarter of Section Seven (7) Town Twenty three (23) North Range Four (4) West, made at the instance of Abraham Nesley, F. B. Freeze, Elijah Hill Mrs. Merritt et. al, Seth Chapman & A. H. Nesley Chainman. Abraham Nesley Flagman John Heron Axman.

Surveyed Feb. 20th & 21st 1863

A. J. Vanter C. S.

March 4th 1870 - Made Survey of One Acre for Elijah Hill, as Shown by red line + figures on Plat below, beginning in Centre of Road 49 links South of Corner 7. P. C. Vawter C. S.
Aug. 22. 1872. Made Survey of the 2.03 Acre Tract as Shown on Plat for Elijah Hill. P. C. Vawter C. S.

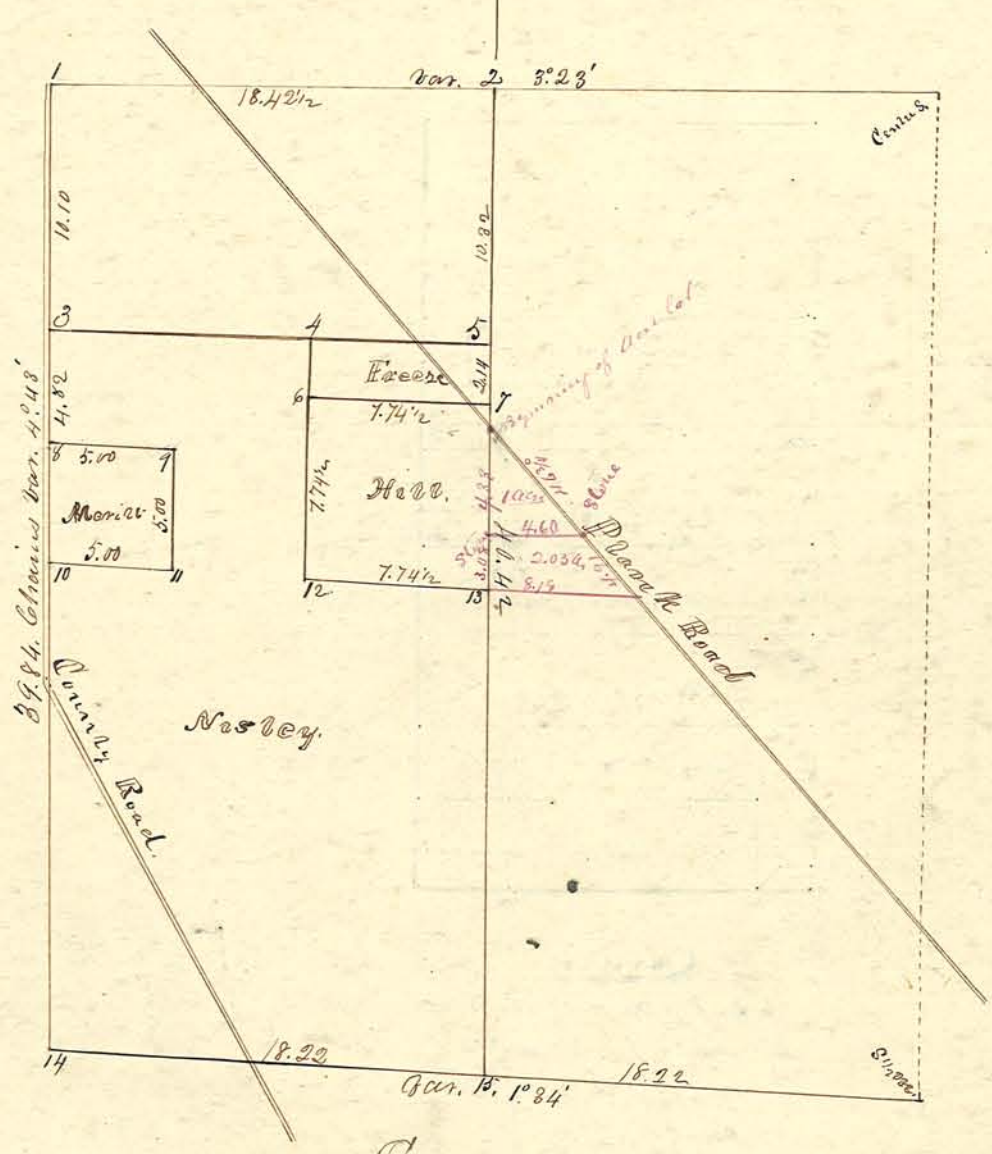

Corners.

1. Original Stumps
2. Tommons + Zearing
4. W. Oak 4 S 22 W 8
5. Br. Oak 12 N 12 W 32
   Bl. Ash 4 S 51 W 2
7. W. Oak 8 N 59 E 29
   Br. Oak 6 N 6 E 24
8. W. Oak 26 N 57 E 63
   Hickory 12 N 26½ W 96
10. Hickory 12 S 4½ W 3.16
    Do 14 S 13¼ E 141
13. W. Oak 8 N 32 E 15½
    Elm 12 S 44 E 42

3. 6. 9. 11. 12. Stones. No Witnesses

Plat of Subdivision of the West Half of the South East Quarter of Section Twenty six (26) Town Twenty Four (24) North, Range Four (5) West.

Wm. R. Davisson and W. Groves, Chainmen. Jerome Dunlap Flagman.

Survey made March 3rd 1863

A. J. Fowler C.S.



Corners.

1. 2. 8. 9. 10. 11. 13. 14. 15. 16.

22. and 23. found located

3. Red Oak 10 S 41 E .40 links.
Double Elm N 78 W .48½

4. White Oak 20 S 8 E .19
" " 24 S 51½ W .15

5. Double Walnut 14 N 20 W. 1.08½
White Oak 30 South 1.22

6. " " 27 S. 56 W. .62

7. Burr Oak 30 S 30 E .44
" " 30 N 11 E .71

12. No Witness.

17. Red Oak 37 S 4 W .95
B. Walnut 4 N 86 E .53

18. Jack Oak 12 S 59 W .89½
Pine Oak 26 S 85 W 1.02

19. White Oak 18 S 86 W 1.37

20. Burr Oak 30 S 73 W .64
" " 10 N 70½ E .52

21. " " 24 N 72½ W 1.52

22. Jack Oak 10 S 53 W. 76½

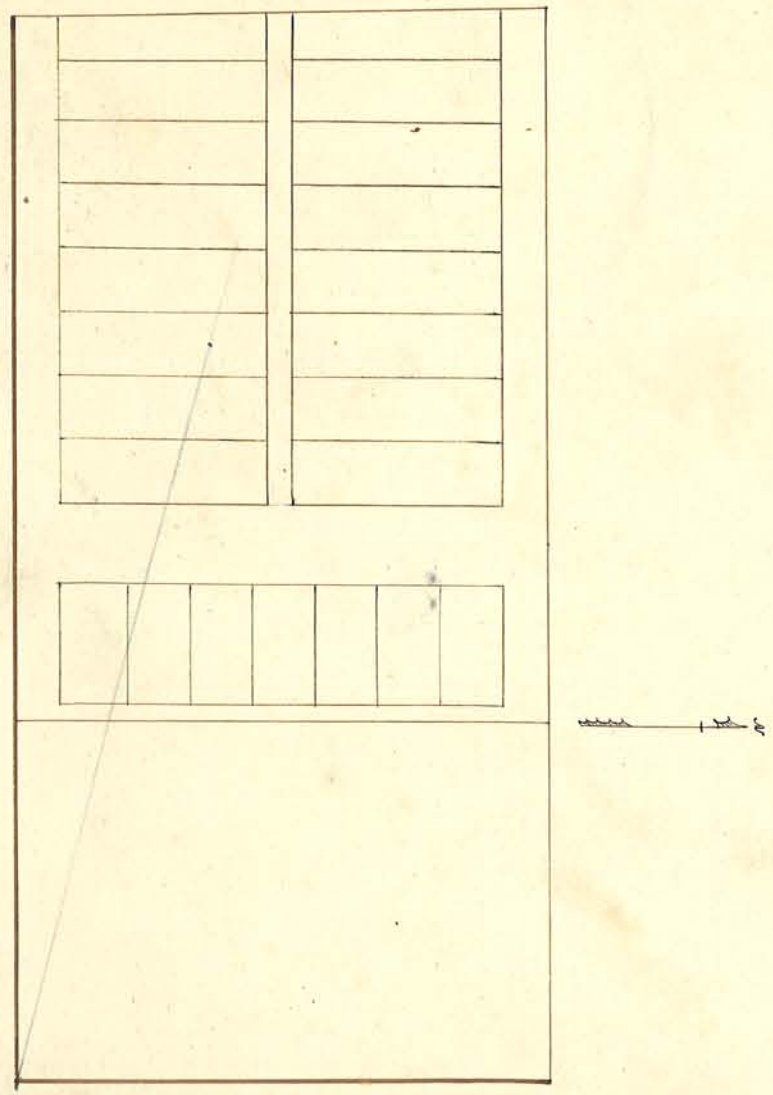

Plat of Survey of the South East Quarter of Section Twenty (20) Town Twenty four (24) North, Range Four (4) West. Parties interested all present or consenting to survey.

Surveyed Jan. 23 and Feb. 2nd 1868.

A. J. Vawter C.S.

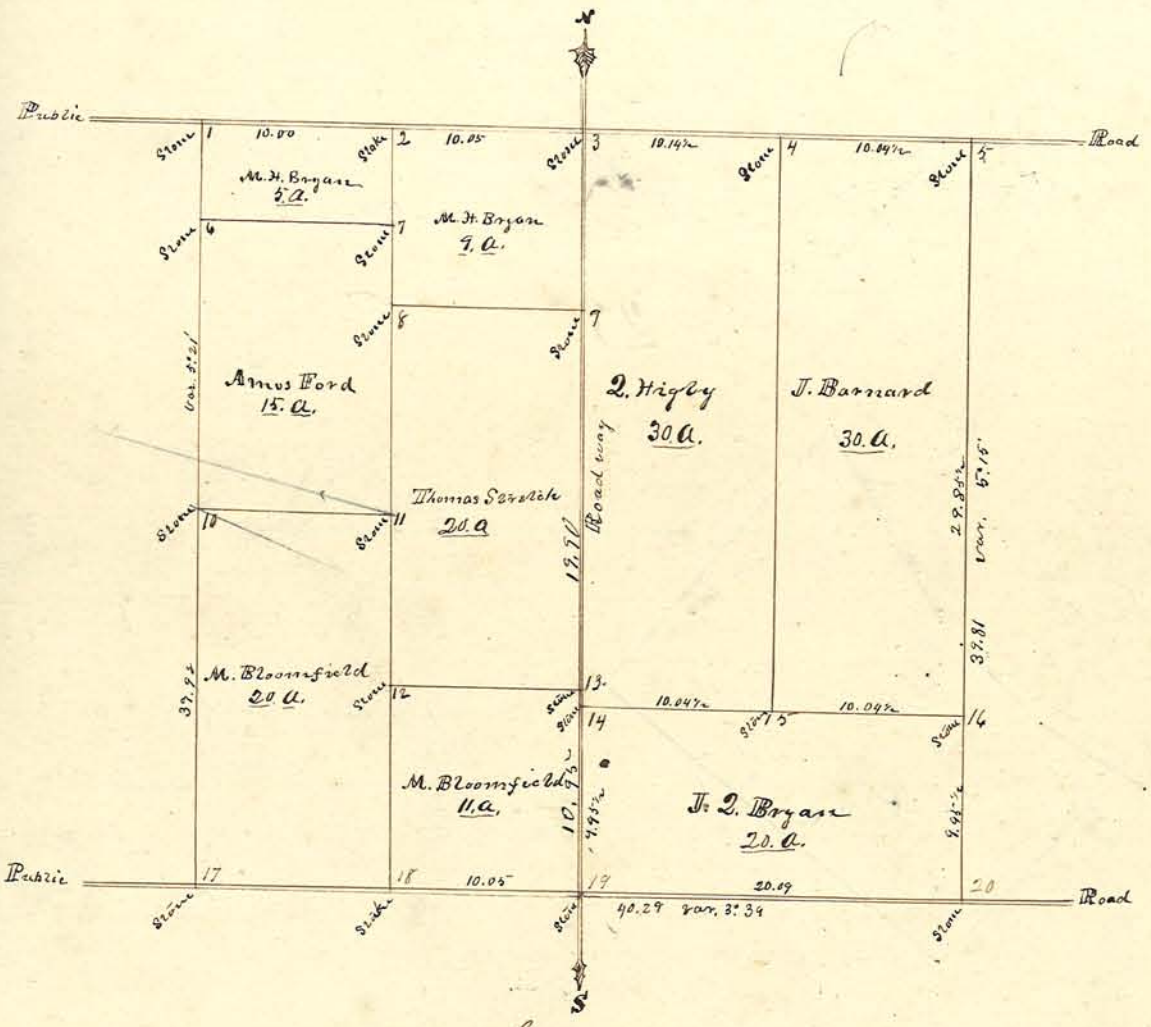

Corners.

1. White Oak 20 S 50¾ W .92
   " " 20 S 33 E .58½
3. Elm 30 S 64 E .89
4. White Oak 14 S 50½ E .52
   " " 7 N 72½ E .79
5. B. Oak 30 S 72 E .63
6. White Oak 36 S 29 E .36
   " " 36 N 65 W .91½
7. Burr Oak 24 S 17 E .20
   Jack Oak 10 N 36 W .84
8. Red Oak 10 S 16 E .35½
   " " 12 N 31 W .89
9. Hickory 27 N 65 E .41
   White Oak 32 S 22½ W .78
10. " " 9 S 68 E .08
    " " 11 N 33 W .22½
11. White Oak 30 N 75 W .38
    Ash 10 S 32 W .38
12. Burr Oak 10 East .38
    White Oak 34 S 21 E .38
13. Hickory 27 N 64½ E 1.16
    " 22 N 71 W .67½
14. Red Oak 13 S 89 E .43½
    Hickory 24 S 70 W .85½
15. White Oak 33 N 33½ E .54
    " " 29 S 42½ W 1.23
16. Jack Oak 10 S 86 W .29
    Hickory 10 N 45 W .14
17. Found Located
19. White Oak 30 N 11 E .35
20. " " 30 S 24 W .78

Plat of Survey made for Joseph Cooper in Section Twenty three (23) Town Twenty four (24) North, Range Four (4) West.

Squire Hamilton & Joseph Abbott Chainmen. Joseph Cooper Flagman.

Surveyed May 25th & June 9th 1863

A.J. Fowler C.S.

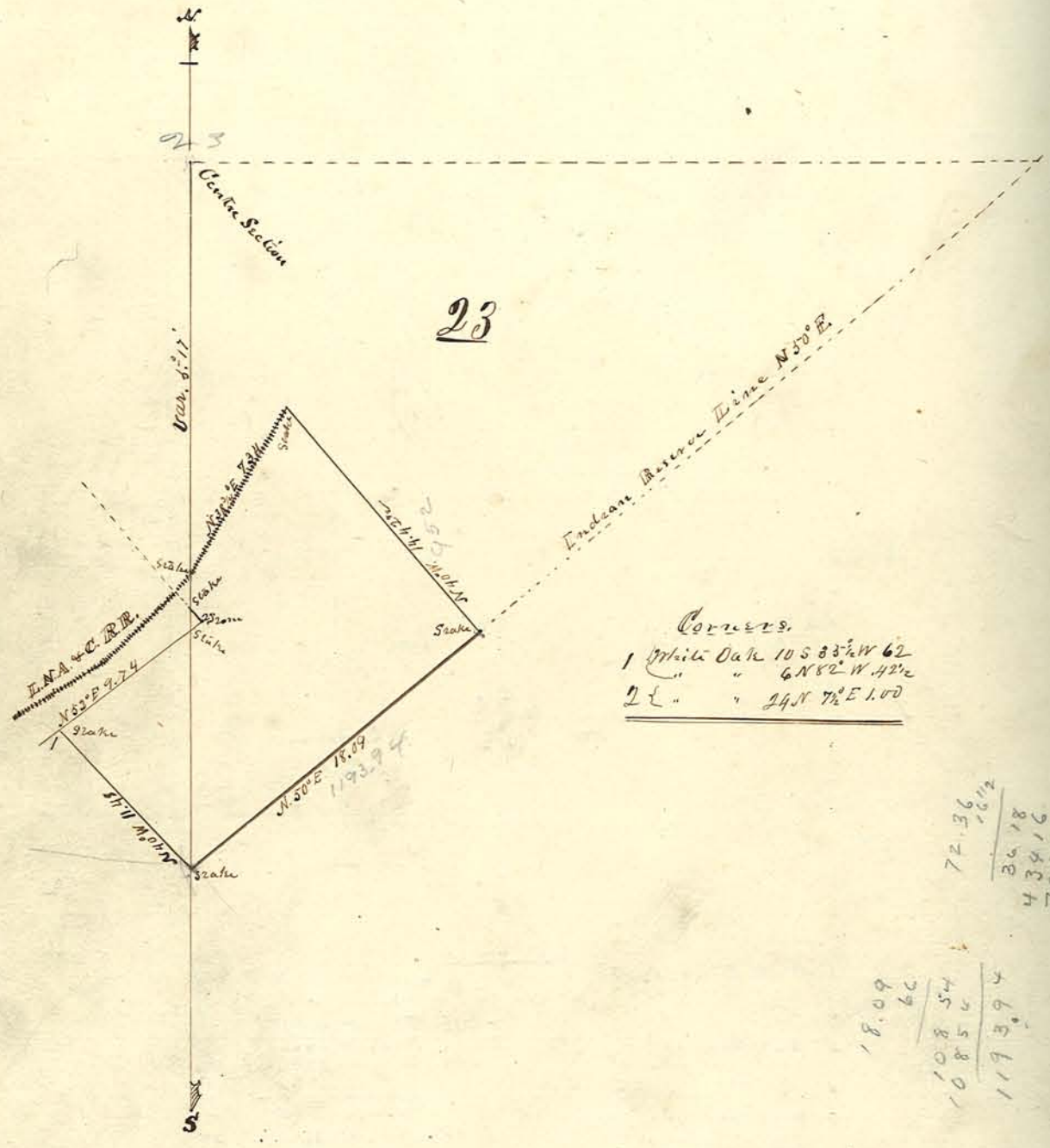

72.36
.16½
36 18
43416
7236
1193.94

18.09
66
108 54
108 54
1193.94

Plat and Notes of Survey in Section Thirteen (13) Town Twenty four (24) North, Range Three (3) West, locating the S 1/2 mile Corner, and the Corner Equi Distant S 1/2 mile and S.W. Cor. Survey made for Jacob Chapman, Jacob N. Chapman Et-Al. J. H. Chapman & Davis Replogle Chapman. John Emrick Flagman. John B. Chapman Axman.

May 1st 1868

A. J. Vailier C.S.



Corners

1.	Black Walnut	24 West	72
	Mulberry	10 S 41 1/2 E	10
2.	Elm	12 East	44
	White Walnut	13 N 49 W	70 1/2
	Black Walnut	13 West	39 1/2

Plat of Survey in the Northwest Quarter of Section One (1) Town Twenty three North, Range Four West, Setting off Fifty three & one Half Acres from the North side, Said Quarter Section, the Section having been previously divided and Corners established as Shown on page 143 of this Record. Survey made for Samuel Huff and John Davisson. Sam. Huff & Wm. J. Huff Chainmen. John Davisson Axman. J. F. Watson Flagman,

Surveyed June 23rd 1863

March 20 - 1873 P. C. Vawter Dep. C. S.

Made Subdivision of the 53½ Acre Tract for John Davisson he having sold the south Half thereof to Anthony Bals, & set corners 3 & 4 — P. C. Vawter C. S.

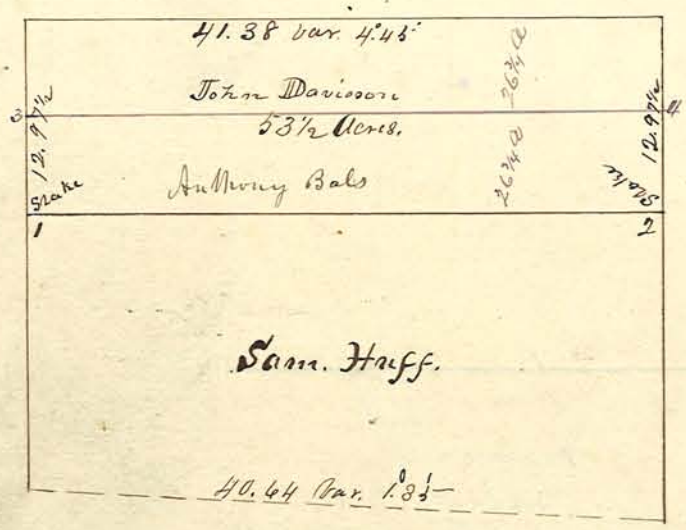

2 / 12.975
6.4875

Corners.

1	Hickory	18	S 81° E	16
	Do.	24	N 68½° W	26
2	Sugar	12	N 22½° E	25
	Do.	16	S 38° W	58

3. Stone Pin Oak 33 N 20½ E 45⅔
4. Stake Sugar 20 S 59 W 22⅔
{Stone Set Nov. 26 - 1894 from Witness P. C. Vawter Dep C. S.

Plat of Survey in Section Thirty Three (33) Town Twenty four (24) North Range Four (4) West, made for Aaron Cassad, Walter Christian and others.

April 10th to 15th 1843

A. J. Vawter C.S.I.C.

I retraced the lines of the tract marked "Justice" for Fred Bahls the 19th day of November 1885. Fred Bahls & Fred Barman, Chainmen. Andrew Bahls flagman

Everett B. Vawter C.S.

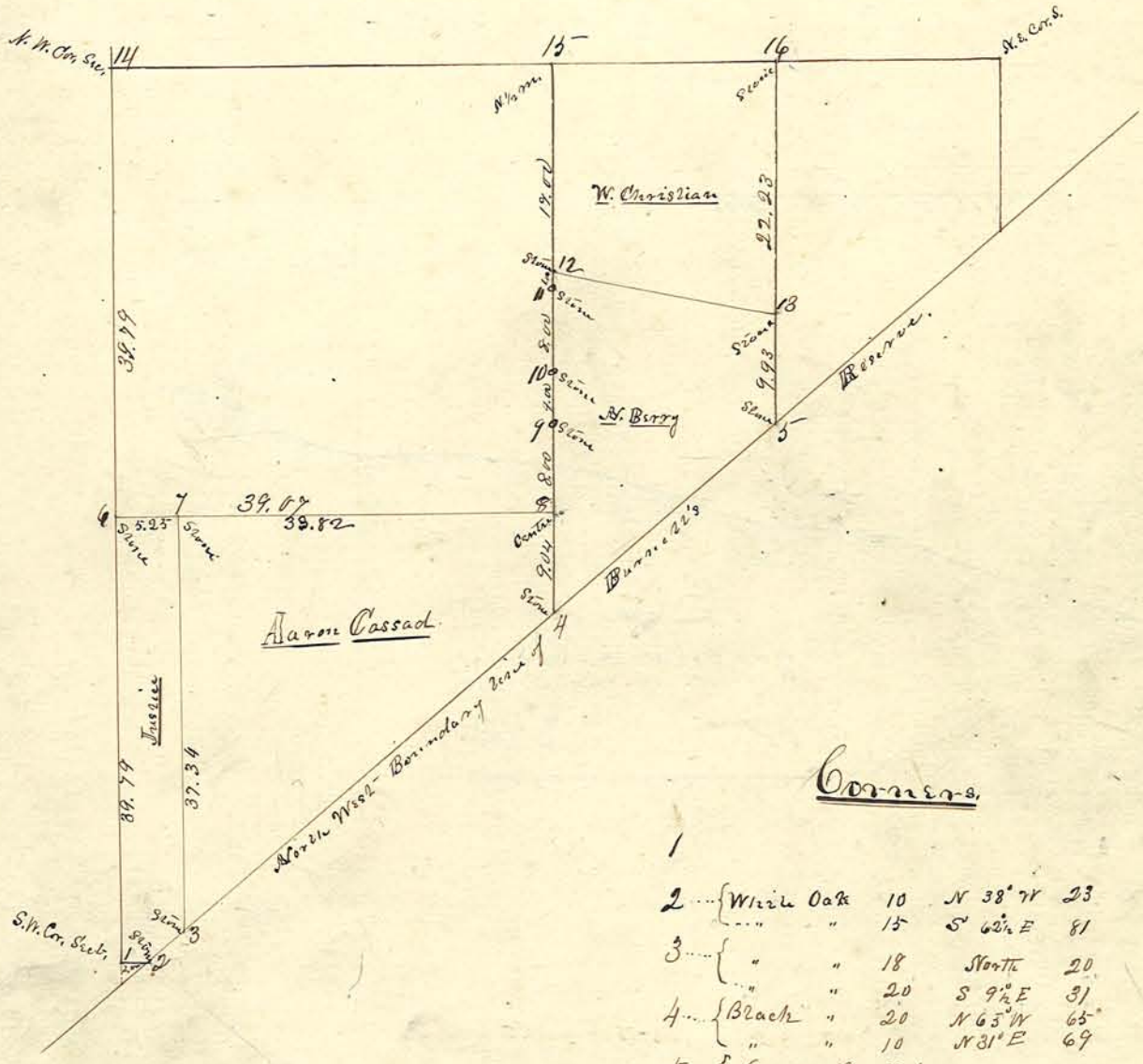

Corners.

1				
2	White Oak	10	N 38° W	23
	" "	15	S 62½ E	81
3	" "	18	North	20
	" "	20	S 9½ E	31
4	Black "	20	N 65° W	65
	" "	10	N 31° E	69
5	Found Located			
6	White Oak	28	S 70° W	39
	B. "	36	N 28° E	22½
7	White "		S 75½ E	63½
8				
9	White Oak	34	S 76° E	90
10	" "	36	S 30½ E	1.66
11	Black Walnut		S 32° E	33½
	Red Oak		S 69° W	7⅔
12	" "	6	N 50½ E	5
	White "	4	N 9° W	32
13	Sycamore	12	N 67½ E	.96
	Pin Oak	6	S 50° W	38
14				
15				
16	Found Corner Located			
6	Apple tree N 66½ E		92	

Plat of Survey made in Section Thirty six (36) Town Twenty three (23) North Range Five (5) West. for John Opp and Nathan Stackhouse.

June 3rd 1860

A. J. Dawler C.S.

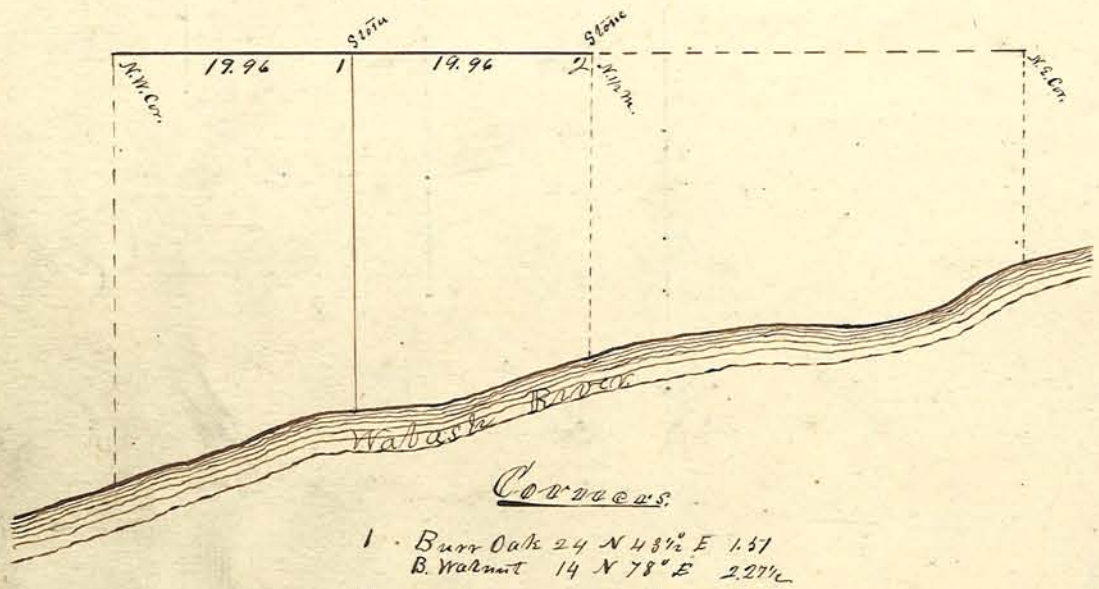

Corners.

1 · Burr Oak 24 N 48½° E 1.51
B. Walnut 14 N 78° E 2.27½

2 Sassafras 4 S 68½ W 1.21
Cherry 11 S 84¼ W 3.48

Plat of Survey in Section Twenty one (21) Town Twenty four (24) North Range Four West, made at the instance of M. H. Bryan J. M. Henderson, E. Y. Barnes Et al.

Thomas Crisse, E. Y. Barnes Chainmen, M. H. Bryan Flagman, and J. M. Henderson Axman.

Surveyed Feb. 13th 14th 17th & 18th 1863 By

A. J. Fawler C. S.

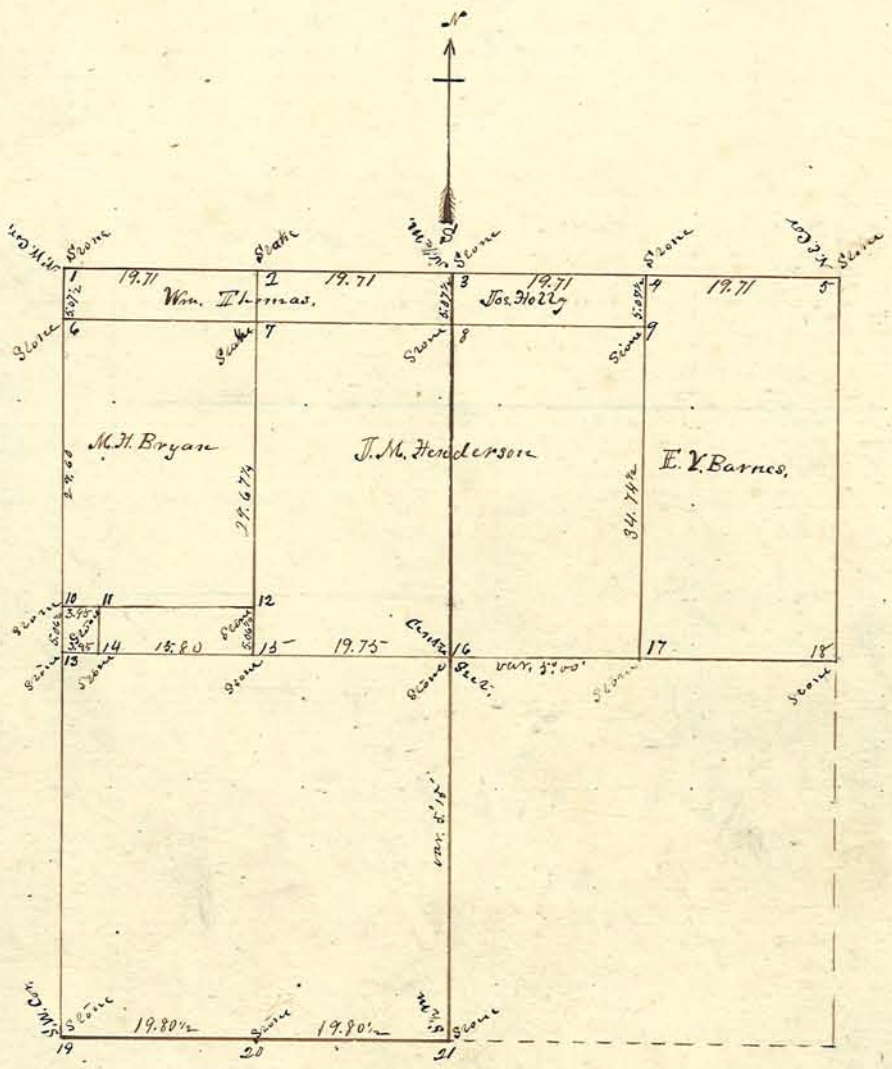

Corners.

1	Cherry 10 N 69 W	19½
	Sugar 25 S 30 W	7
3	Black Ash 10 N. 11 W	119½
	White Oak 12 S 54 W	95½
4	B. Walnut 8 S 54 E	72
	Hickory 10 N 37 W	98
5	found Located	
6	Black Walnut 10 S. 48½ E	16½
	Jack Oak 10 S 36 W	26½
8	" " 10 N 84½ E	37
	" " 10 N 30½ W	33
9	Black Oak 14 N 30 E	111¾
	White " 10 N 80 E	132
10	Ash 9 N 21 W	6
	Jack Oak 10 S. 41½ W	7½
20	Red Oak 12 N 48 W	33½
	White Oak 10 S 76½ E	115
11	Jack Oak 10 N 82 W	30¼
	White Ash 9 N 44½ E	26
12	Hickory 15 North	8
	Red Oak S 20 W	68¼
13	B. Oak 30 S 72 E	68
14	W. Oak 8 S 25 E	45
	Red Oak 30 N 40½ E	45½
15	Sugar 20 S 54 E	19½
	" 18 N 27½ W	34½
16	Black Oak 10 N 43 E	65
	Cherry 10 N 18 E	72½
17	W. Oak 12 N 16 E	61½
	" " 9 S 35 W	20¾
18	" " 34 N 70 W	333
	Red Oak 10 N 87 W	80
	Burr Oak 30 N 8½ E	953
19	White Oak 30 S 26 W	73
21	In South Fork Burnetts Creek	
	Original Trees standing	

Plat of Survey in Sections Twenty nine (29) and Thirty two (32) Town Twenty one (21) North Range Three (3) West, made at the request of J. W. Wall & Jonathan Royer, parties interested, being duly notified or consenting: Also showing the subdivision of land belonging to Long's heirs lying in the West half North West Quarter Section 32

Survey made Feb. 4th 5th 6th & 28th 1863

A. J. Vawter Sur.

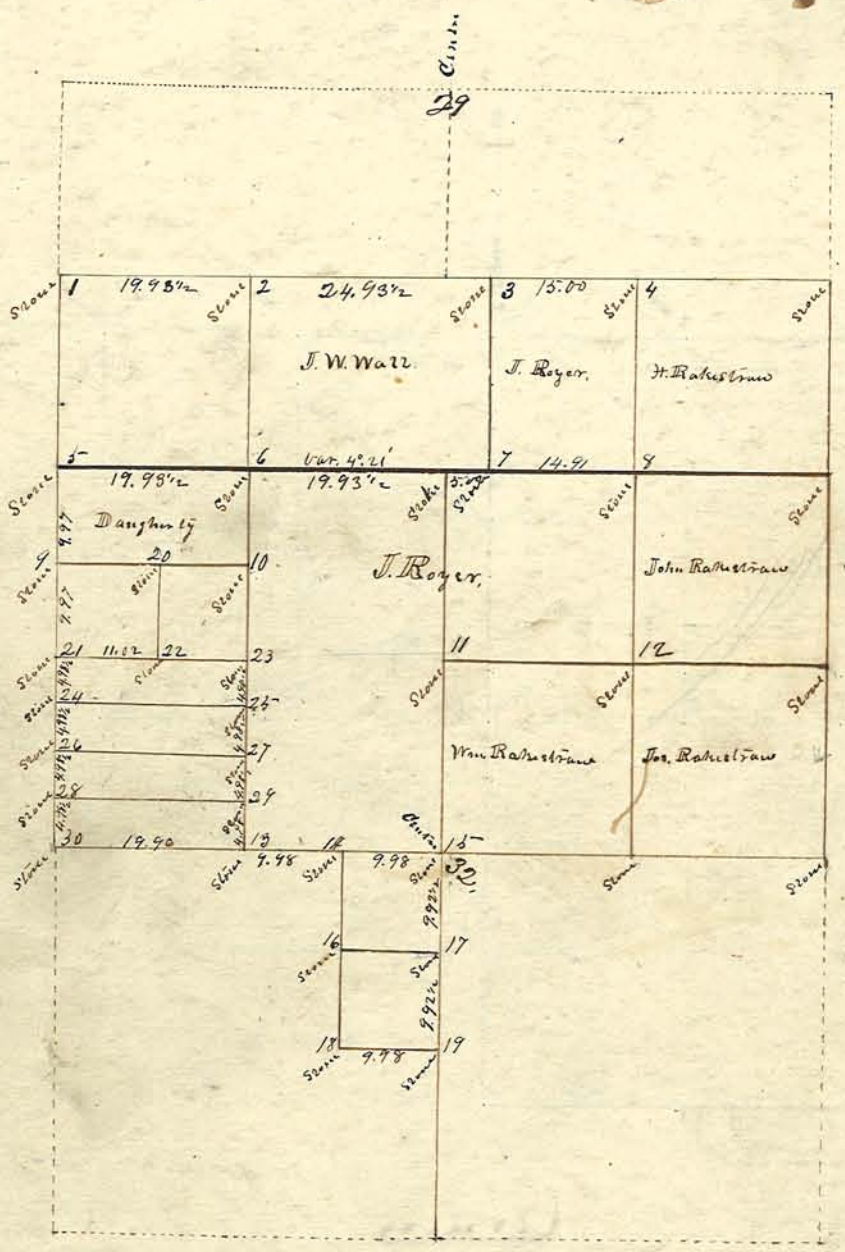

Feby 4. 1898 I remu the line from Corner 25 to Corner 6 and relocated Corner 6 with a stone in Highway from which a stone marked "W." bears N 40° W 27 ft.

Andrew Nelson } Chainmen
Leander A. Bryant }

M. W. Miller Co. Sur.
T. C. McKee Deputy

Corners.

1	Corner in open field			
2	W. Oak	24	S 22 W	24
	" "	24	N 37½ E	22
3	" "	6	S 60 E	73
	B. Oak	8	S 35 W	40
4	Hickory	12	N 76½ W	68
	"	14	S 70 W	20
5	Found Located			
6	W. Oak		S 82 W	17½
	" "		N 31 E	17
7	" "	26	S 54 E	67
	" "	30	S 27½ W	80
9.	Jack Oak	9	S 57 E	38
	W. Oak	18	N 42 E	75
10	" "	22	S 11½ E	120
	" "	24	S 51½ E	1.15
13	" "	22	S 4 E	70
	Burr Oak	34	N 10 E	48
14	Hickory	13	N 52 E	2.20
	W. Oak		East	1.65½
16	" "	22	S 16½ W	72
	" "	24	N 22 E	62
17	" "	16	S 8½ E	32
	" "	10	N 82½ W	74½
18	" "	42	N 75 E	71
	Burr Oak	28	S 37 W	1.38
19	White Oak	30	S 24½ E	15
	" "	18	S 73 W	70
20	" "	15	N 50 W	33
	" "	15	S 76 W	64
21	Large Stone		N 85 W	102
22	White Oak	20	S 22 E	43
	" "	15	N 79½ W	29
23	" "	22	S 87 E	48
	Jack Oak	5	S 27½ W	9½
24	B. Oak	8	S 36 E	21
	W. Oak	5	S 48 E	29½
25	" "	18	N 24 E	58
	" "	5	S 43 W	29
26	" "	24	N 23 E	20
	" "	28	N 44 E	61
27	" "	18	S 72½ W	38
	" "	18	S 88¾ E	114
28	" "	8	S 80 W	4
	B. Oak	4	N 69 E	25
29	W. Oak	24	S 88 E	66½
	" "	18	N 85 W	31½
30	" "	18	N 84 E	3 Original
	" "	20	N 85 E	92

For other corners see page 135

Plat of Survey in Sections Four (4) Five (5) & Six (6) Town Twenty two (22) North Range Five (5) West, and the South half of Section Thirty Two (32) Town Twenty three (23) North Range Five (5) West made at the instance of R. C. Gregory and others,

Surveyed Jan. 8th 9th 10th 14th 15th & 16th 1863 By

A. J. Vawter C. S.

Aug. 22nd 1866 — Established the S½ m. Corner of Sec. 4 of this Plat at the instance of Wm. Murdock Agent of C. Stanton — P. C. Vawter C. S.

Oct. 15-1894 - Made survey for Youell + Murdock being the North line of the E½ of the S. E¼ of Section 31 - Began at S.E. cor Section at Stone heretofore located & ran North 40. Chains & found Stone in Hedge row: thence ran west 40.50 Chs. & found Stone - Then located N.W. corner of said E½ I.W.¼ Sec - P. C. Vawter Dep. C. S.

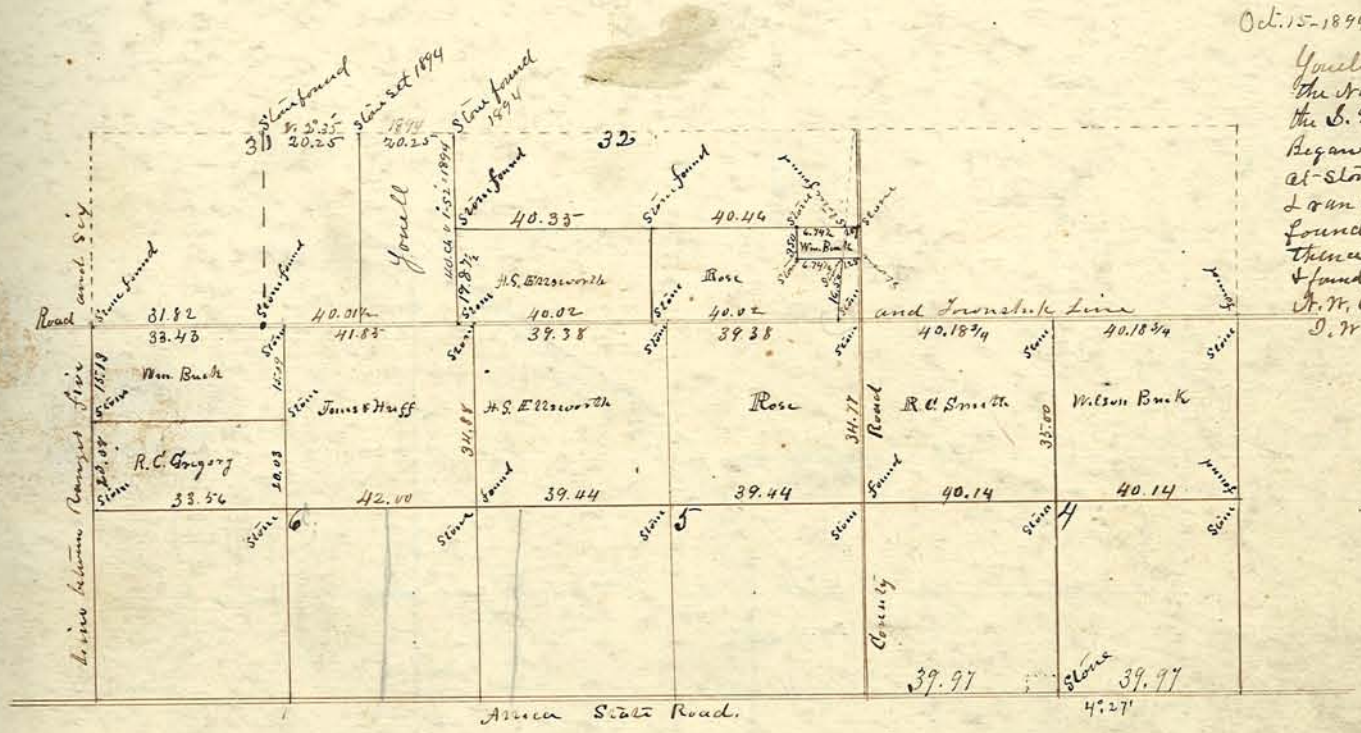

Plat of Survey in the South end, South West Quarter of Section Three (3) and the North West fraction of Section Ten (10), Town Twenty three North, Range Four (4) West. Survey made at the request of James L. Smith,

March 18th & 19th 1868

A. J. Pawter C.S.

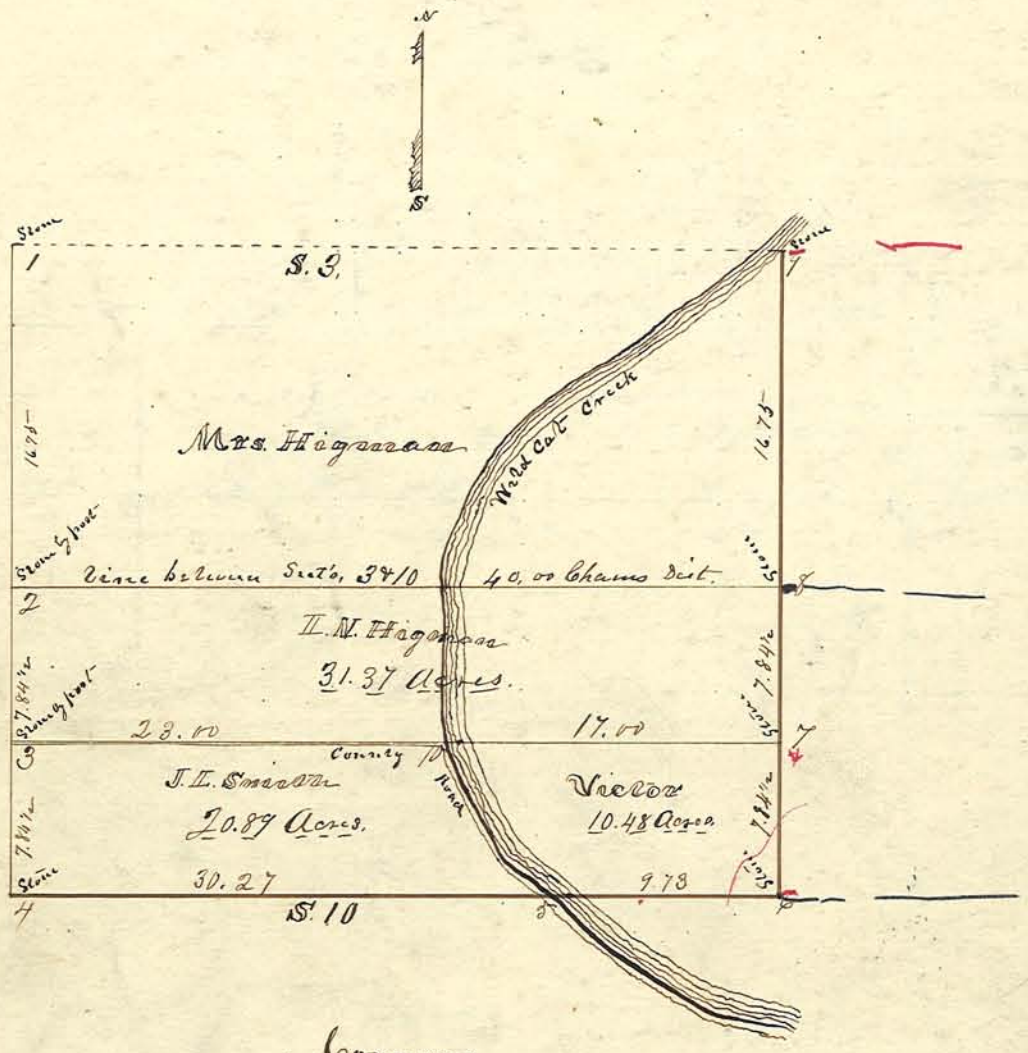

Corners

4. Found corner located
5. Corner in Creek
6. B. Walnut 9 S 75 W 28½
   " " 5 S 35 E 16
8. " " 9 N 72 E 51½
   Mulberry 10 S 83½ W 94½
9. Hackberry 20 N 4½ W 58
   " 18 N 80 E 39
10. in Creek
    Sycamore 24 N 84½ E 2.95
    Maple 14 S 85½ E 2.84

Plat of Survey in Section Twenty Seven (27) Town Twenty four (24) North Range Five (5) West

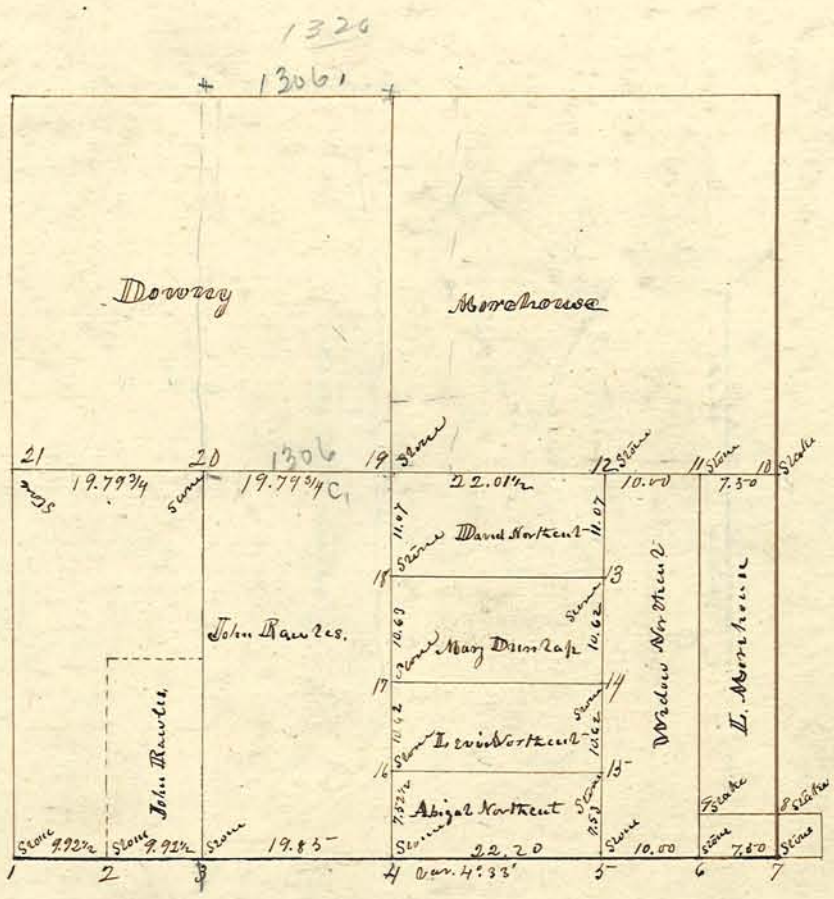

Corners.

1. found located
3 Wild Cherry 10 S 31 E 28½
5 Hackberry 9 S 80¾ W 174½
Walnut 12 N 20 E 147½
6 Jack Oak 10 N 22½ E 85
7 found located Original Corner,
8 " " Turning
9 " " "
10 " " "
13 Jack Oak 12 S 12 W 104½
" " 11 S 8½ E 97½
21 found located

Plat of Survey in Section Twenty (20) Town Twenty three (23) North Range Four West, made at the request of Peckham & Smith - Agents of N. Chauncy and heirs of Elihu Chauncy, for the purpose of determining where the line dividing the North & South halves of the North West Quarter of the aforesaid Section intersects the old Plank Road and Lot No. Ten (10) of the Town of "Chauncy." Said line intersects said Lot, belonging to Geo. D. Kent, Nineteen (19) feet from N. W. Corner of Said Lot. No. 10, passes through & out of Lot just North of North East Corner, & thence crosses Plank road & Continues to the River as represented on Plat. May 11th 1863 - A. J. Vautier C.S.

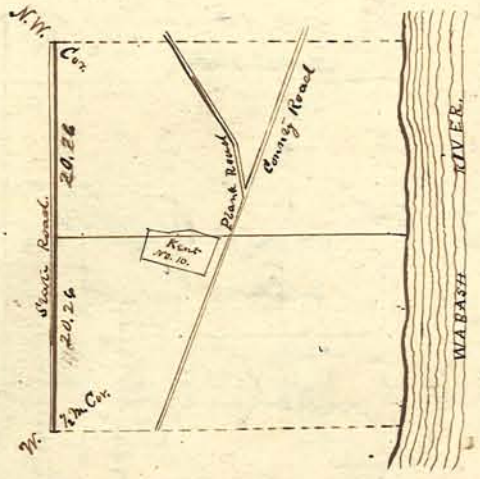

Plat and notes of Survey made in Section Thirty five (35) Town Twenty four (24) North Range Five (5) West.

Mch. 4..1880, Relocated Corner No. 16 and Measured Two Acre Tract beginning At Said Corner 16 & running North five Chains & East four Chains - Sold by Lambert Bertha to Sarah Jackson.
P. C. Vawter C. S.

March 11th 12th & 13th 1868
A. J. Vawter C. S.

Dec. 6. 1881 Made measurement of two Tracts off of the North end of the W½ of S. W¼ of Sec. 35, for L. J. Morehouse Et. al. P. C. Vawter C. S.
May 12 - 1895 Set corners 38 & 39 for Harvey & Brockway, P. C. Vawter Dep. C. S.

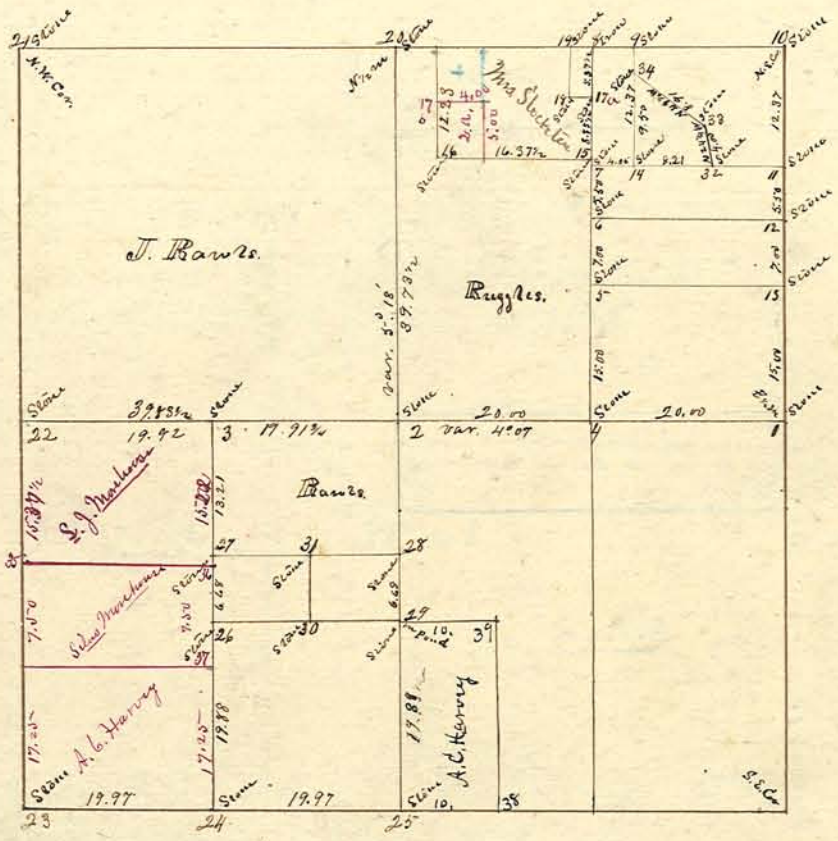

Corners.

1 B. Walnut 20 S 22 E 70
Hackberry 28 N 75 E 64

2 B. Walnut 10 N 61 W 67½
" " 10 S E 113½

3 Cherry 14 S 83½ W 55
Hickory 10 S 30 E 15

4 Jack Oak 10 S 17½ E 20½
Red Oak 10 N 33 E 75¾

5 Elm 24 N 29½ E 62
Burr Oak 12 S 57 E 34

6 White Oak 8 S 33½ E 4½
" " 7 S 3 E 17

7 " " 11 N 53 E 48½
Hickory 10 East 32

8 found Located

9 Burr Oak 28 S 9 W 36½
" " 30 S 79½ E 92

10 Located by Leaving

11 Red Oak N 19½ E 3¾
Cherry 12 N 45 E 6½

12 Elm 10 North 12½
Red Oak 8 S 16 E 11

13 " " 11 S 8 E 11½
Jack Oak 8 N 16 E 4

14 Jack Oak 10 S 59 W 23
Red Oak 10 N 42 E 45½

15 White Oak 10 N 31 E 67

17a Ash 10 N 8½ E 51¾

24 Red Oak 12 N 22 E 19
Walnut 12 N 32 W 35½

25 " forked N 48 E 118½
Elm 36 S 82½ W 40½ Original

26 H. Locust 12 N 66½ W 18
Red Oak 8 N 83½ E 47

27 D. Walnut 12 S 12 W. 15
Red Oak 8 N 25½ E 47

28 Large Rock N 56 W. 104
White Oak 12 S 75 E 57

29 Burr Oak 24 S 15 W 80½

30 Large Rock N 40 W 25

31 White Oak 30 N 46½ W 45
" " 27 N 41 E 24

32 Pin Oak 10 S 53 W 34
" " 31 N 69 E 125

33 White Oak 12 N 87½ E 51½
Jack Oak 10 S 53¼ W 75

34 " " 10 S 68 W 51½
" " 12 N 35¾ E 56

35 W. Oak 12 S 62 E 39¼
36 Br. Oak 40 N 2½ W 23¼
37 Sugar 12 N 6 W 13½
38 - Buckeye 14 West 40
39 - Stone No Witness

16 Hickory 14 N 87½ E 73½
17b R. Oak 18 North (on line) 210

Plat & Notes of Survey in Section Thirty (30) Town Twenty four (24) North, Range Four (4) West, made at the instance of Mrs. Elizabeth H. Conelly, due Notice being served on interested parties.

L. E. Stretch & Hamilton Humes, Chainmen, Wm. R. Willet Axman John Thomas Flagman.

Surveyed July 23rd 1868

P. C. Dawter Sup. Gen.

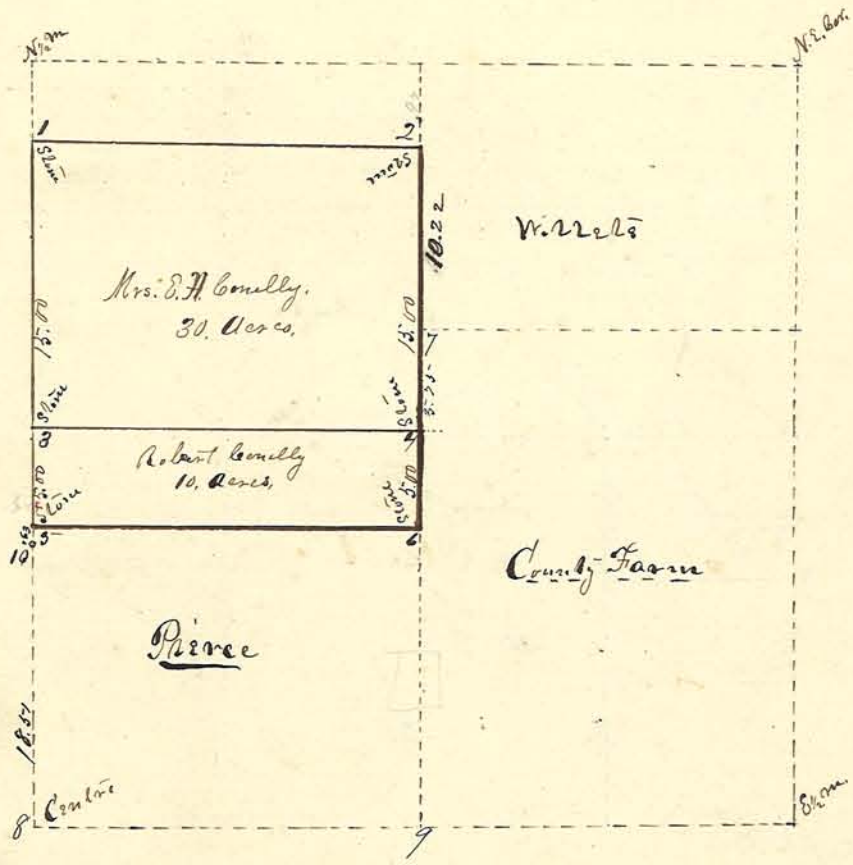

Corners.

1.	Mound Spring		East	1.65
2	White Oak	12	S 43¼° W.	2.78½
3	Large Stone		N 01° E	.83
4	White Oak	9	S 84° E	.37
	Jack Oak	10	S 40½ W	.41
5	Hickory	20	N 48° W	.81½
6	Jack Oak	10	S 58¾ E	.43
	30	10	S 85¾ W	.60½

7. 8. 9. 10. By Lessing Sec. Page 46

Plat of Fanny Bang's Addition to La Fayette, laid out on the South part of the North East Quarter of Section twenty eight (28) Town twenty three (23) North, Range four (4) West, beginning at a point 83 23/100 Poles ~~from~~ East of the South West corner of said section.

Survey made the 29th & 30th of July A.D. 1863.

A. J. Vawter County Surveyor I. C.

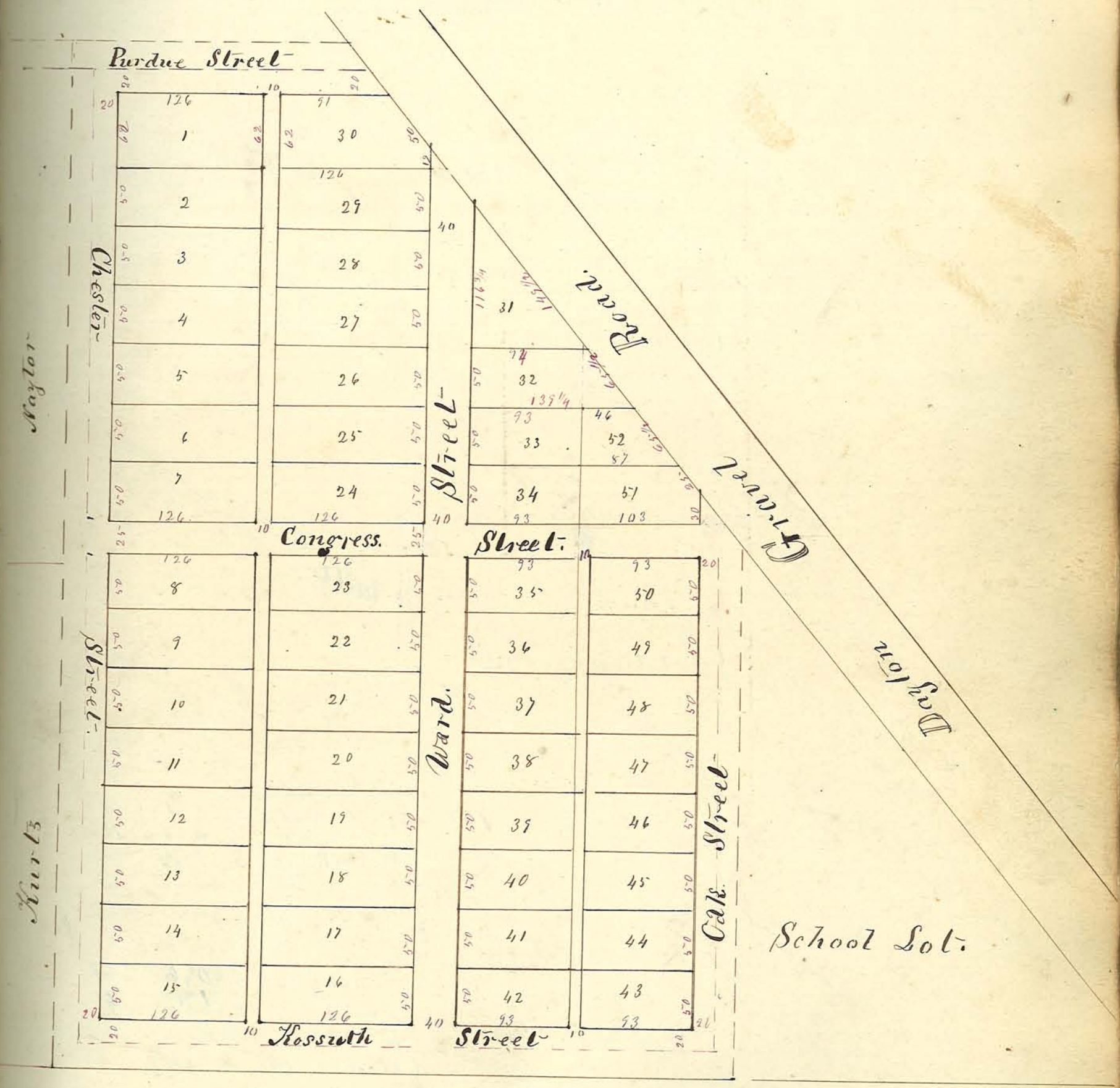

Plat of Survey made at the instance of Abijah Johnson by A. J. Morley Dep. C. S. and A. J. Vawter C.S. in Sections 27, 28, & 33, in Town 24 North, Range 4 West. Survey completed June the 10th 1868

A. J. Vawter Surveyor F.C.

There is 253.$\frac{52}{100}$ Acres within the boundrays included within the points No. 1. 2. 4. & 6

I surveyed tract in N.E. corner of W½ NE¼ 33 on Act 26/05 for Edward Rose found 7.56 a. in piece bounded by Battle Ground Road, North line of W½, E line of W½ and road running in South Easterly direction

G. H. Stimson
County Surveyor

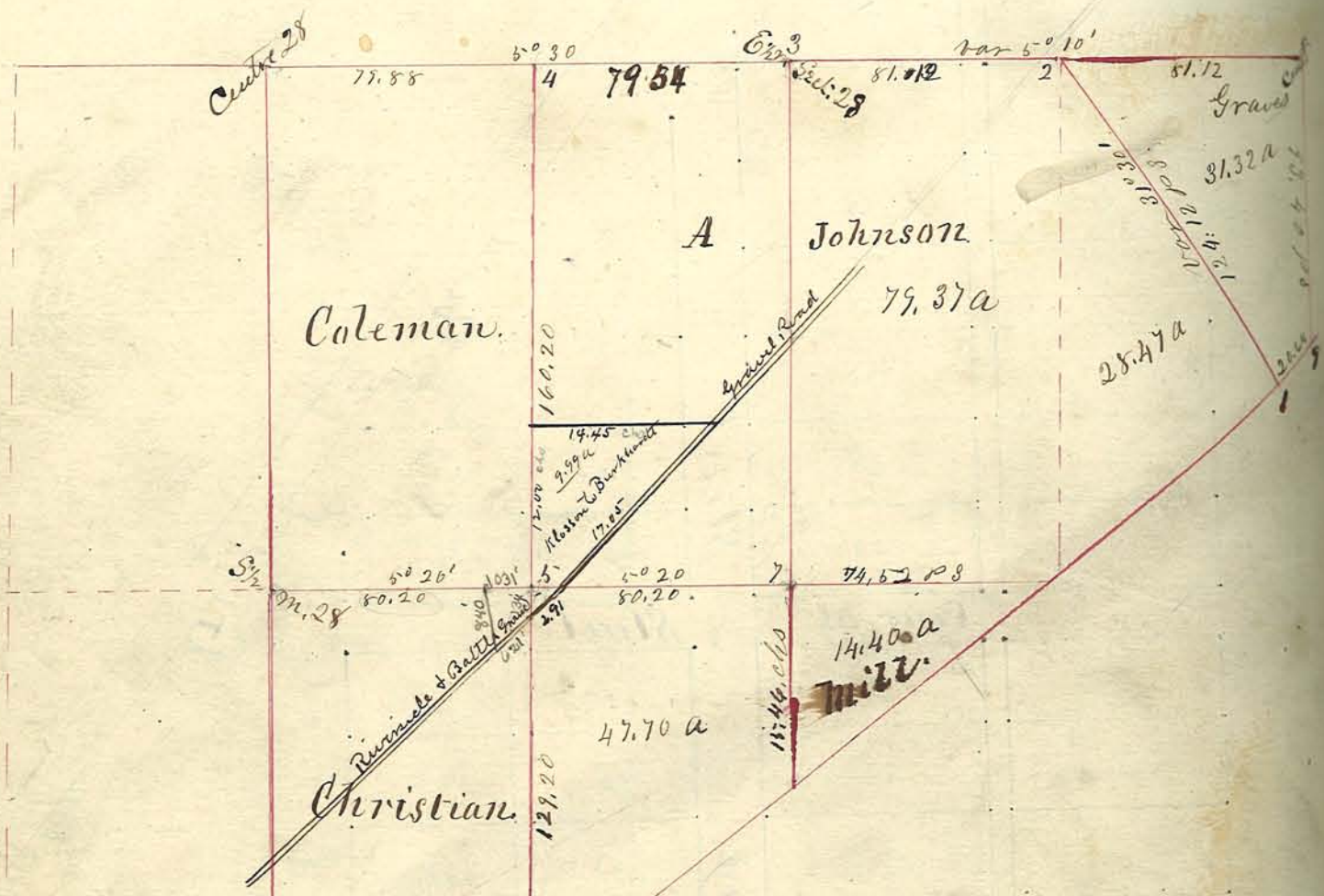

Corners

1. Stone. W. Oak stp. 36. S 21½° E 46
" " " " " S 57 E 70½
2, " { R. Oak 26. S 37° W. 75½
{ W. " 28 N. 64½ E 66
3. " { W. " 30 S 4° W. 57 } origin
{ " " 24 N. 72° E 38
4. " { Hickory 12 S. 10¼ E 27
{ " 7 S 31 W 46
Error in below = 5 " { W. Oak 22 N. 62° E 55 orig
{ Elm 14 N. 58 W 58
6. Stone in Marsh.
7. " W. Oak 24 S 10 E 35½
8 " Roots of large Blk Oak stp. S. 37° W. 40 links from Stone
9. Stake in Reserve line
5. Elm 10 N 70 W 30
Hickory 8 N 73½ E 15⅓

Plat of Survey locating Corners on the South line of Section Twenty Nine (29) Town Twenty four (24) North, Range Five (5) West, made at the instance of George Westfall,

August 8th 1863

By. P. G. Vawter Dep. C. S. T. G.



Corners.

1. Stone marked "1/8 S" No. Notches
2. " " "1/4 S" " "
3 & 4 Found Located.

Plat & Notes of Survey, in Sections Thirteen (13) Twenty Three (23) and Twenty Four (24) Town Twenty Four (24) North, Range (5) West, made at the instance of Wm. Stockton, due Notice having been given, on the

6th 7th & 11th Days August 1863

P. C. Vawter Dep. C.S.

Mch. 6..1882

At the Instance of Geo. N. Foresman Guardian of the Estate of L. B. Stockton, Stones were set at corners 19.20, 21 & 22 by Jas. M. Stockton Deputy for,

P. C. Vawter C.S.

Oct. 24-1895 - Made Survey at the instance of H. B. Stretch, W. H. Mantle present & Consenting, in South half of Section 23 - as shown on Plat & Set Corners at 23 & 24 & staked line.

J. T. Wiseley and J. W. Stretch, Chainmen. P. C. Vawter Deputy C.S.

May 26, 1897. Set off 17 a. off N. end W. NW. Sec. 24, at instance of Cole - parties ~~interested~~ consenting. (134.49 ft × 78.86)

Andrew Nelson, Chainman. Melville W. Miller, C.S.

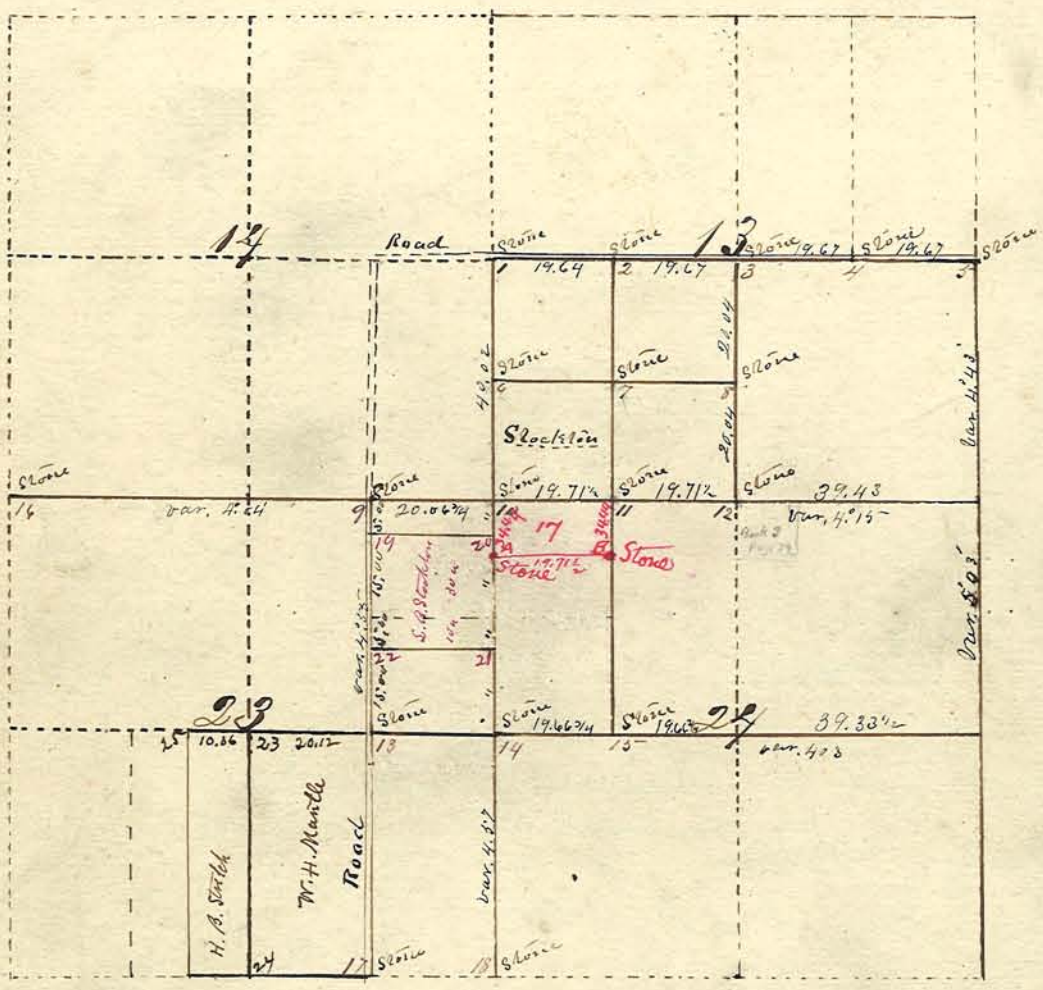

Corners.

1. Found old stake & planted stone Swamp Willow 7 S 21½ E .59½
2. Found Stone Located
3. White Oak 12 S 56 W. .74
4. " " 30 S 30¾ W .91½
   Burr " 15 N 23 E 1.99
5. White " 8 S 26¾ W .57
   " " 8 N 38½ W .86
6. Stone marked "1/16 S." No. Witness
7. " " "1/16 S." " "
8. Cottonwood 12 S 60½ W. 1.30½
9. " 18 S 21¾ E. 4.15
10. Stone marked "S.13." No. Witness.
11. Wild Cherry 14 S 70¾ E .84
12. Large Stone marked "W." S 87½ E. .26½
13. Stone "1/8 S." No. Witness.
14. Cottonwood 15 S. 84½ W. 1.53½
15. " 12 N. 40¾ W .33
16. 17. & 18 Stones found Located.

23 - Stone - No Witness
24 - " Rock "W" N 75 E 70
25 - " found located

A. set Stone - May 26, 1897
B " " " "