Diagram of a Survey of the West fraction of the North West fractional quarter of Section Seven (7). Township twenty four (24) North: of Range four (4) West. in Tippecanoe County. Indiana.

Surveyed December 10th 1856 for Henry C. Bryan Et. Al. - all Parties present.

By John Levering. C.S.

Mch. 28. 1872. Relocated Corners 2.3.6&7. See page 601 P. C. Vawter C. S.

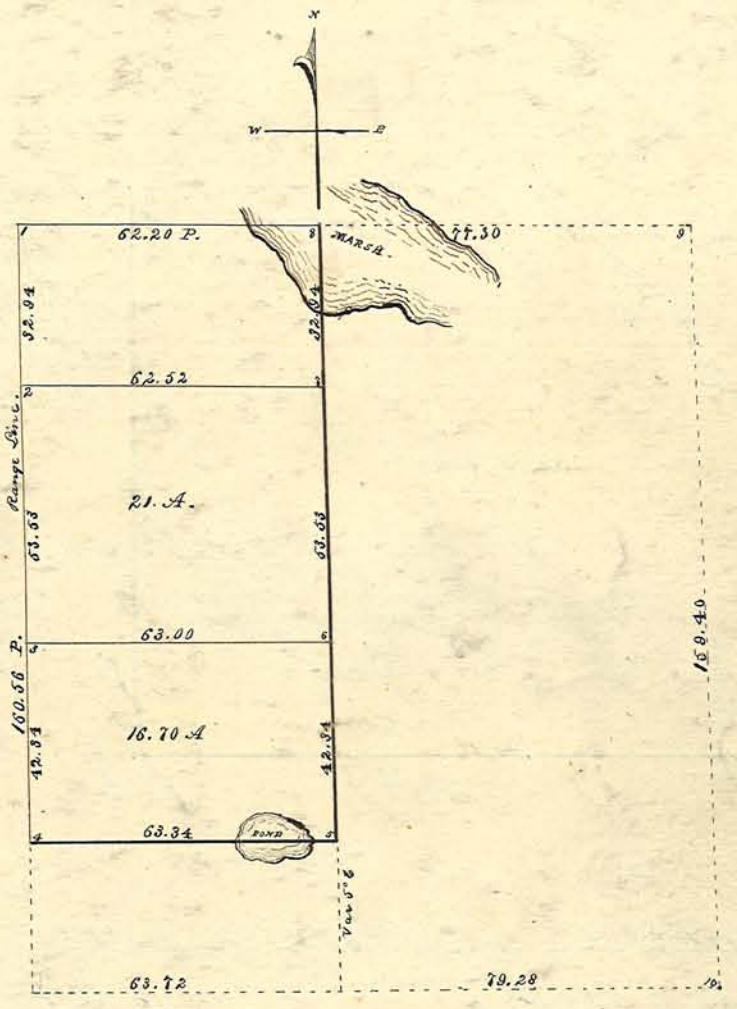

Witnesses to Corners.

1. W Oak 5 in. S 20° E 104 links
   B Jack 6. S 50½° E 80 "
   Old trees gone. Except one stump
2. Stone in the Road
3. Hickory 8. N 36° W. 49 -
4. Burr Oak 8. N 55° E 35½ -
   Red " 10 S 75° E 78½ -
5. Stone
6. Stone in field corner
7. Red Oak 8. S 46° E. 26 -
   B. Jack 6 S 32½° W 15 -
8. Stone in the Marsh
9. Hickory 15. S. 23° E 24
   Red. Oak 6. N 42½ E 15
   One old stump standing
10. Burr Oak 30 S 25° E 170
    Hickory 12 S 67½° W 92

Diagram of a Survey of part of the East half of the South East quarter of Section Seven (7): and part of the West half of the South West quarter of Section Eight (8) in Township trenty three (23) North: of Range five (5) West.

Surveyed December 13th 1856, for David Berry.

By John Severing C.S.

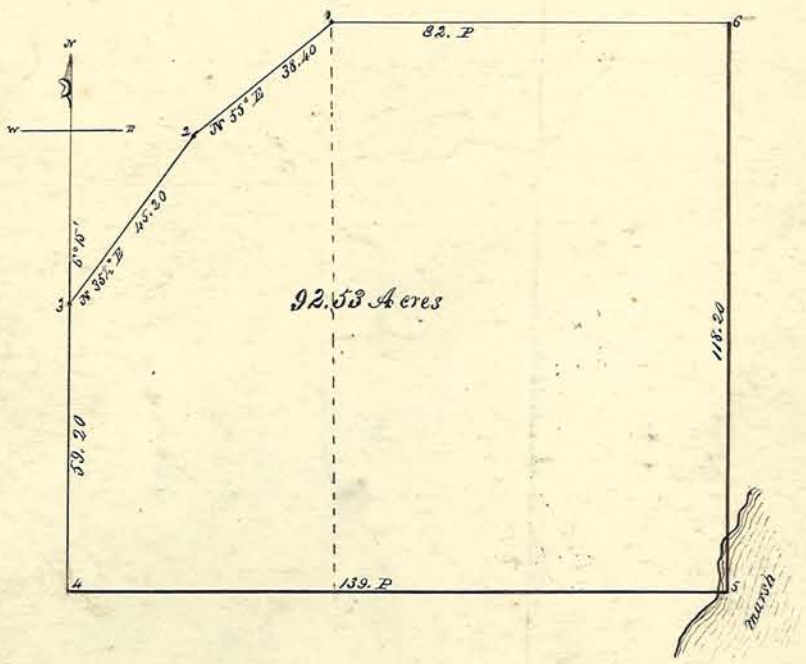

Witnesses on Corners.

1. N.E. Cor. of SE¼ of Sec. 7. – Stone. Hickory 15. N 67 W 44
2. Blk Oak tree 30 in. for Corner
3. Blk Oak tree 36 in for Corner.
4. Stake Hickory 12. N 67½ W 23 Blk Oak 20 N 70½ E 39
5. Stake in the Marsh
6. Stone Hickory 15. N 33 E 44 Red Oak. 8 S 43½ E 71.

Diagram of a Survey of part of the South East quarter of Section Seven (7) Township twenty three (23) North: Of Range five (5) West. in Tippecanoe. Co. Ia.
Surveyed December 13th 1856, for George C. White
By
John Levering C.S.

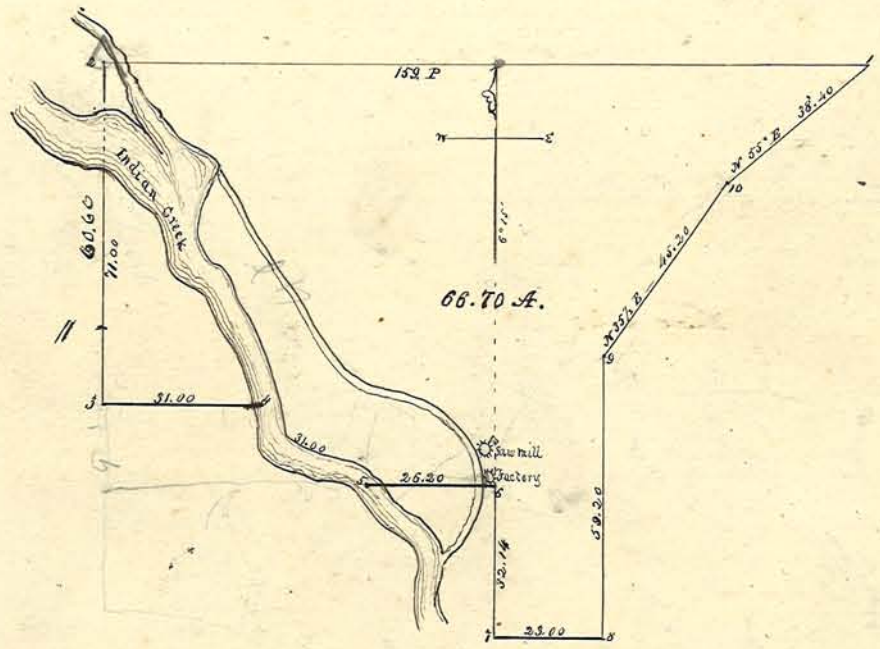

Witnesses to Corners

1. N E cor. of S.E¼ of Sec. 7
Stone – Hickory 15. N 67° W 54

2 Stake. W. Oak 18. N 64½° W 5
– Coffee 8. South 11

3. Red Oak 9. N. 78° E. 9
" " 5 S 25° W 6

4. Rock in Creek. Corner
Sycamore 12. N 63½ E – 30 –

5 Stake in the creek
Red Oak 15. S 47° W 26.

6. Stake. B. Walnut 6. West 15
Red Oak 6. N 20° E 16

7 Stake Cotton w. 36 S 79° W 50
" " 12 S 6° E 22

8 Stake Hickory 12 N 67½° W 23
Bk Oak 20 N 70½° E 39

9. Black Oak tree 36 in. Corner

10 Blk. Oak tree 30 in Corner

11 Locate corner 11. March 28. 1892
Stone from which W. O. 30 N 5 W 38.
J. C. C.S.

Diagram of part of fractional Section twenty Six (26) and part of the South West fractional quarter of Section twenty three (23): in Town twenty four (24) North: of Range four (4) West.

Beginning at a point in the West line of fr. Sec. 26, at a distance of 88.28 poles South of the N.W. corner thereof. also being 50 feet South of the center line of the New Albany & Salem Rail. Road: thence South &c &c.

Surveyed Dec 15th 1856, for Eli. N. Cooper. (by whom it was conveyed to Hiram Shaw)

By John Severing C.S.

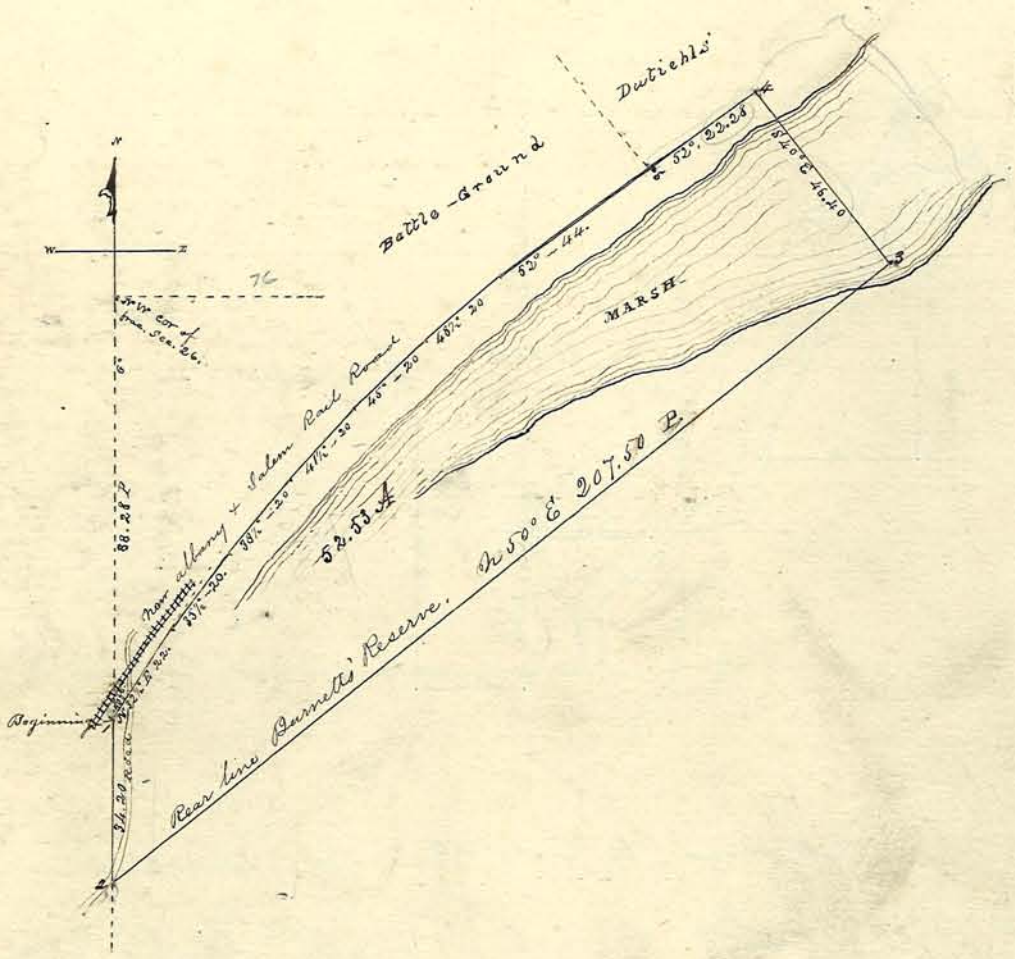

Witnessed to Corners

1. Stake in Sec. line 50 feet S. of Center line of R. Road.
2. Stake in Reserve line B Locust 12 - S 51° W 408 -
3. Stake in Marsh - - -
4. Stake W Oak 6. S. 40° E. 3 (note marked)
5. Stone at Dutiehls' Corner.

Survey of the East half of the East half of Section Six (6). in Town. Twenty three (23) North: of Range four (4) West. Surveyed by order of Court in partition of Catharine Lemmon et Al. Versus. Hannah Adams et Al.: Setting off to said Catharine Lemmon et Al. the undivided one Seventh (22.96 Acres) of said tract.

Surveyed December 24th 1856

By John Levering C. S.

June 8, 1912 checked in cor No 2 and Set Witness Rock 10ft South Mr Wiggons & Christ present and consenting M W Miller C S O M Benson Dep

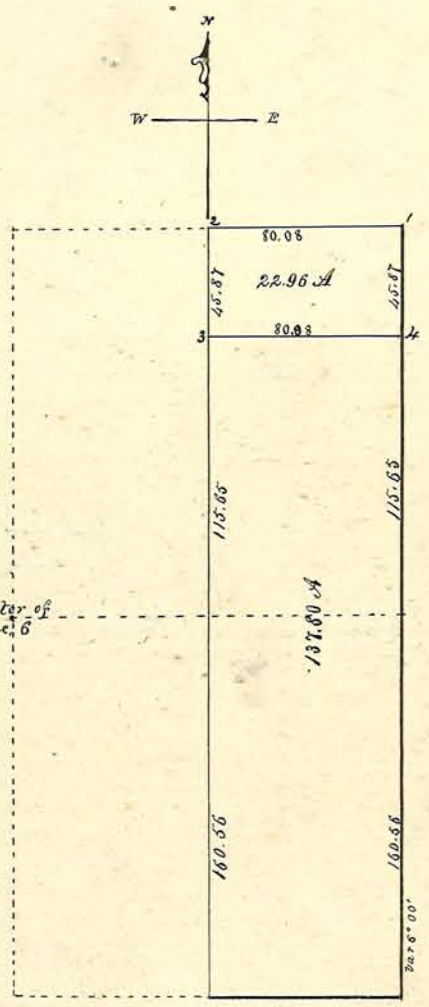

Witnesses to Corners.

1. Stake – Hickory 10 – N 43½ E – 39.
2 " W. Oak 18 S 26½ E – 63
" 30 N 74 E – 91
3 " Sugar 20 North – 29
" 20 N 50° W 3½
4 " Hickory 15 S 66° W 63
Red Oak 8 N 43° W 55 –

6

Plat of a Survey of part of the West fraction of the South West fractional quarter of Section twenty nine (29) in Town. twenty three (23) North of Range four (4) West.

Surveyed February 26th 1857 for Peter Coon

By John Severing C.S.

"

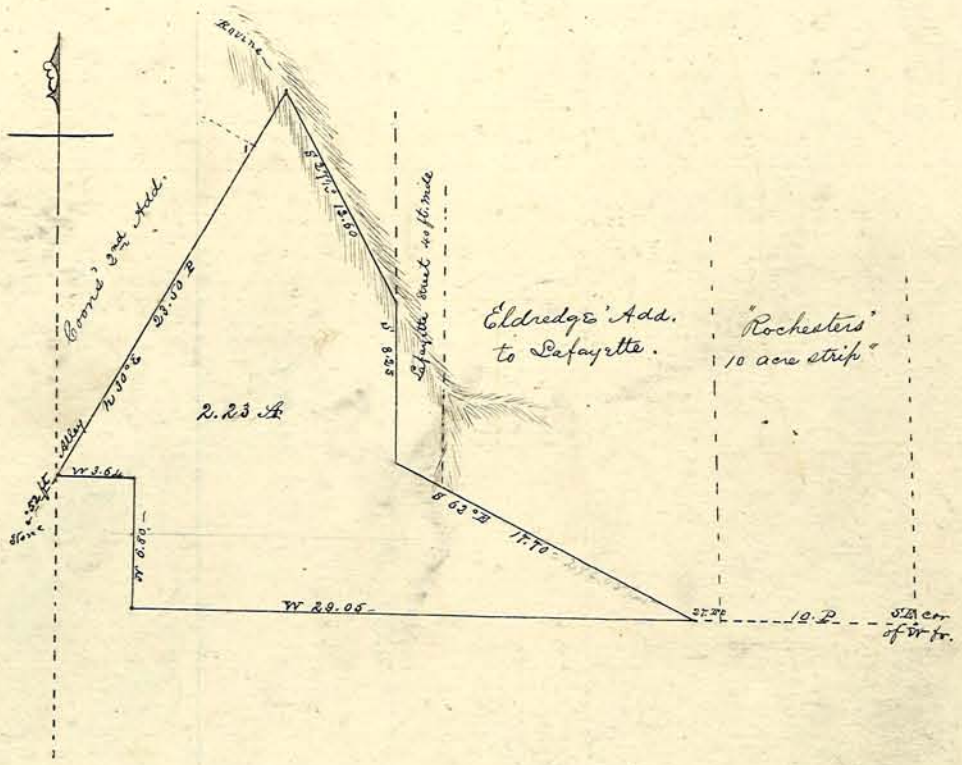

Note. The corner marked "1" is the North East Corner of Coons 2nd. addition to the City of Lafayette. and from whence bears a White Walnut tree 12 in. N 85° W 11 l. Other corners marked with Stakes.

Survey of part of Lot numbered fifteen (15) of the lands appropriated to School purposes in Section Seventeen (17) in Town. twenty three (23) North : of Range four (4) West.

Sold by Ira. Smith to Allen & Thomas. A Loyd -

Surveyed February 28th 1857 -

By John Severing C. S.

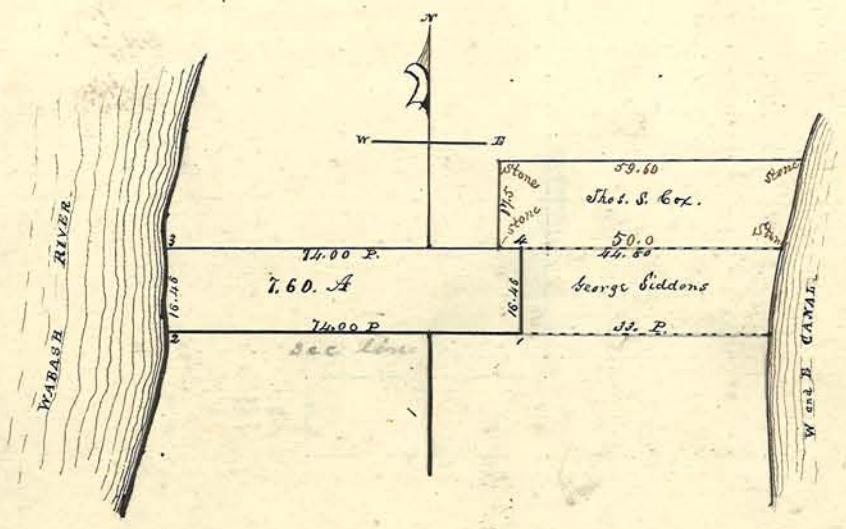

Witnesses to Corners.

1. Hickory tree 15 in. Corner.
2 - Stake. Buckeye. 15. N 54° E 100
" 24 S 74½° E 49 -
3. Stake - Sugar 15 N 3° E 10½
" 24 South 20
N. Locust 18 S 89° E 161
4 Stake in River Bottom.

Diagram of parts of the East half of the North East quarter of Section five (5) and West half of the North West quarter of Section Four (4) in Town. twenty-one (21) North; of Range three (3) West. Embracing the Shares of Jas. Johnson and Sister. Mahala Johnson, in the Estate of [illegible] Johnson dec'd, except 12 acres from off Mahalas' Share in Sec. 5. cut off to S. Wallace, and also except 12 acres adjoining the center of Section 4. Cut of East end of both Shares.

Surveyed March 13th 1857. for Jas. Johnson.

By John Levering C.S.

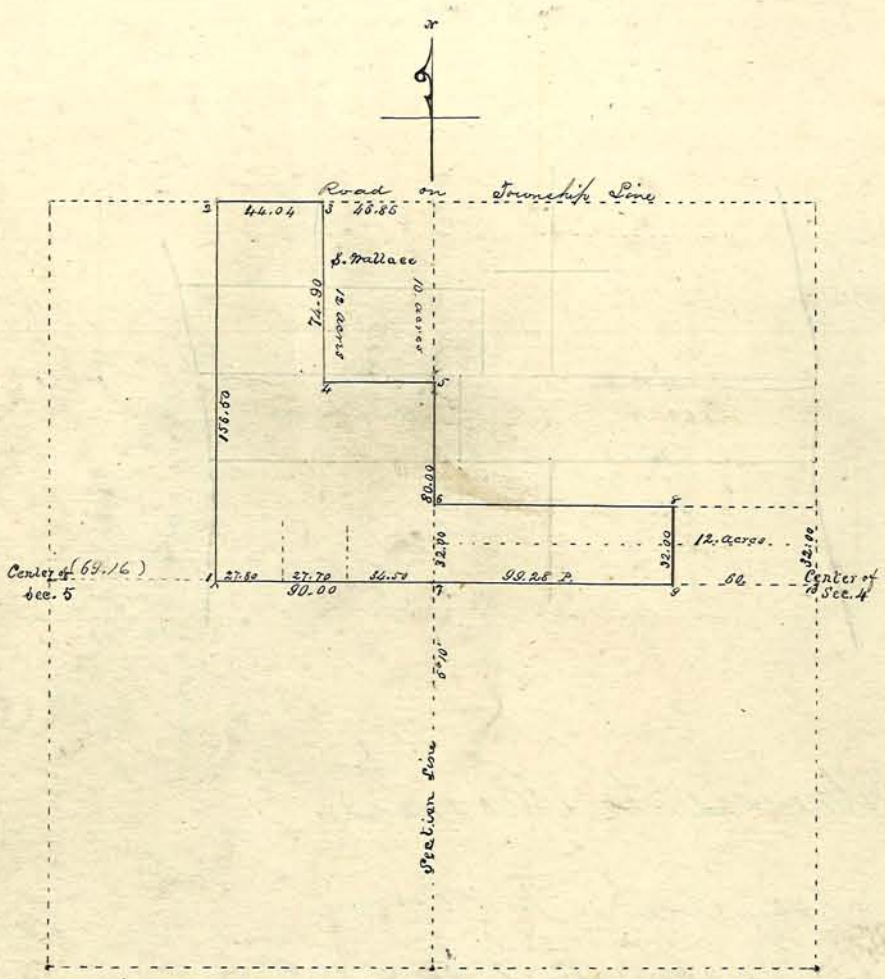

Witness to Corners

1. Red Oak. 24 N 7½ W 66.
   Hickory 12 N 58½ E 95
2. Stake in Road.
3. Stake " " "
4. Stake W. Oak. 30 N 68 W 88
   " Hickory 18 N 13¼ W 83
5. " Hickory 24 S 55 W 42
6. Morella cherry 6. S 87° W 3
7. Stake in Barn Yard
8. " Red Oak 40. S 11½ W 48
   W. Oak 30 N 10 E 83.
9. " Red " 24 S 8¼ W 59
   Hickory 10 N 23½ W 10
10. Stone Walnut 18. N 64 W 83
    ash 20 S 58½ E 16.

Diagram of the East half of the North West quarter of Section Seventeen (17): ~~in Town~~ and East half of South East quarter of Section Nineteen (19) in Town Twenty two (22) North: Of Range five (5) West

Surveyed March 16th 1857 for James and - - - - Kenworthy

By John Levering C.S.



April 16/06
I reset Cor. 11 from stump of old witnesses - New Witnesses
W.O. stp 30" N 17 E 22 ft
Hickory 8" N 35½ E 27.4 ft
Sugar 8" N 70° W 42.3 ft.
G H Stevenson
C.S.

Corners,

1. Stone in the Road.
2 " " " "
3 " " " "
4 " " " Prairie
5 " & Double Cottonwood
18 in. N 85° W - 20
6 " in the Road
7 " Double Walnut tree } Stumps of old trees found
16 in. S 52° W 12.
8. " Hickory 12 S 88° W 43
" 5 N 88 E 9

9. In Creek. W. Oak 18. S 1° E 75
Maple 20. North 15
10 Stone Against Red Oak 8.
Hickory 18. N 28 W 22 } old trees
" 24 S 34 W 78
11 - " W. Oak 30 S 31½° E 17
Hickory 20 S 56¾° W 40
12 " B. Jack 12 N. 61½° W 12
" 12 S 86½° E 30
13. Stake. Hickory 24 S 14 W 91 } old trees.
Cherry 18 N 14 E 25

Diagram of a part of the West fraction of the South West fractional quarter of Section Eighteen (18) in Town Twenty two (22) North: Of Range four (4) West. and establishing the entire South line of said South West quarter.

Surveyed for B. Terrell and Benj. Ray.

March 18th 1857.

By John Severing C.S.

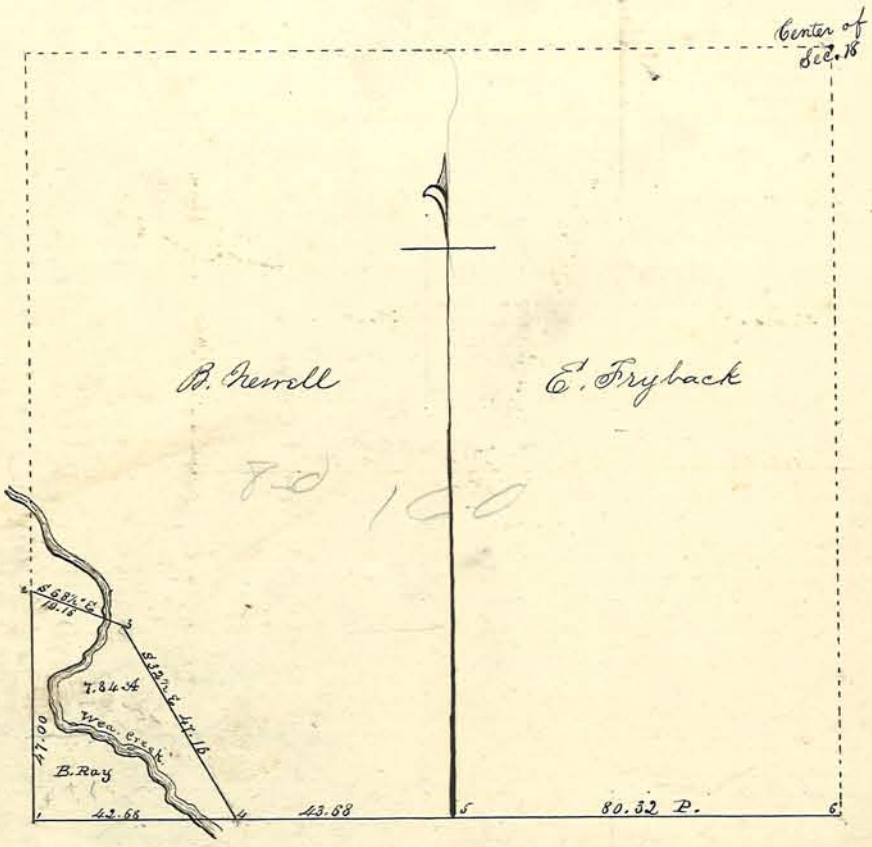

Corners

1. Stone. White Oak 18. N 43 W 152. (old tree)
2. " in the Road.
3. " against Double Cherry 18 in.
4. " Willow 14 N 32° W 67
   W. Oak 40 N 39° E 10½
5. " " " 12 S 2½ W 34
   Blk " 28 N 3½ W 86
6. " Walnut 15 S 64 W 356. (Old tree)

Plat of the North fraction of the North West fractional quarter of Section two (2) in Township twenty two (22) North: Of Range four (4) West. Belonging to the Estate of James Golden dec'd.

Surveyed March 19th 1857

By John Severing. C.S.

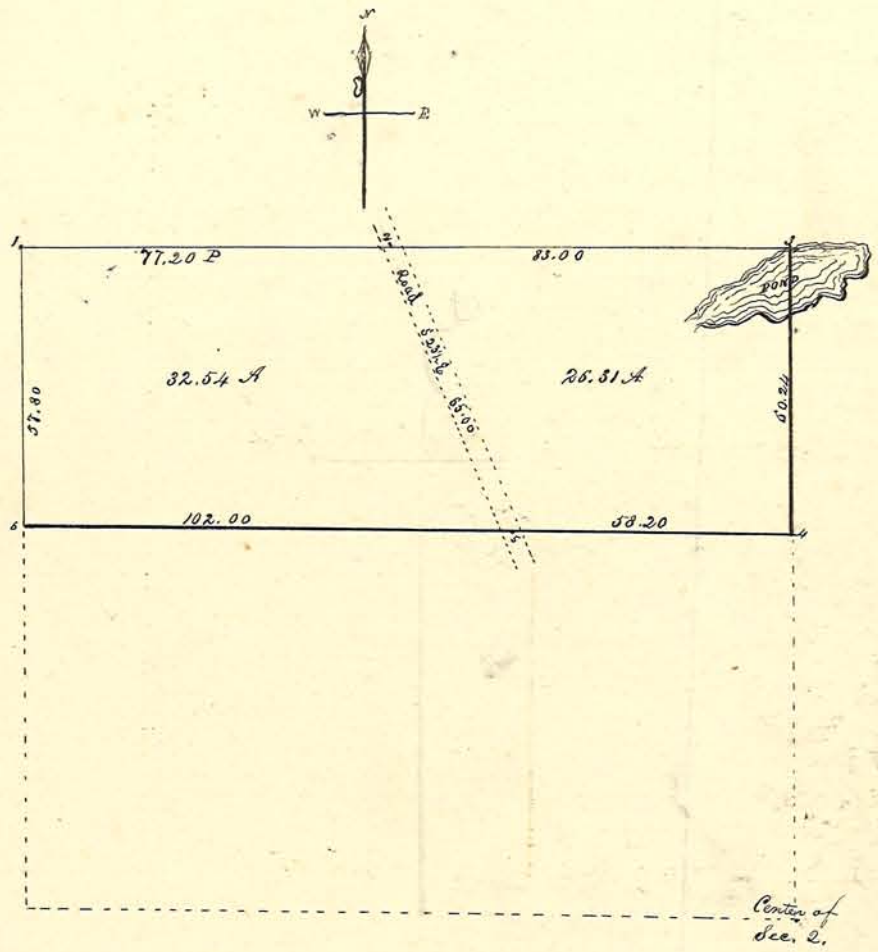

Witnesses to Corners.

1. Stake. Stumps of old Gov. trees
   Red Oak 16. S 72½ E 90
2. Stone in Road Center
3. Stake in Edge of pond
   Hickory - 18 - N 3 1/2 E 398
4. Stone. Red O. S. N 17½ E 80
   " " 6 N 35° W 99
5. Stone in Road Center
6. Stake. W Oak stumps 40. S 45¾° E 80.

Plat of a tract of land in the Leity of Lafayette. Beginning at the South east corner of Alabama and Illinois streets. (allowing thirty six feet for said Alabama Street as laid down in O. L. Clarks addition to Lafayette., platted and recorded in Book A. page 138,. Recorders Office. Tipp. Co.) Located and described as represented. Surveyed for John R. Herman March 21st 1857. By John Levering C.S.

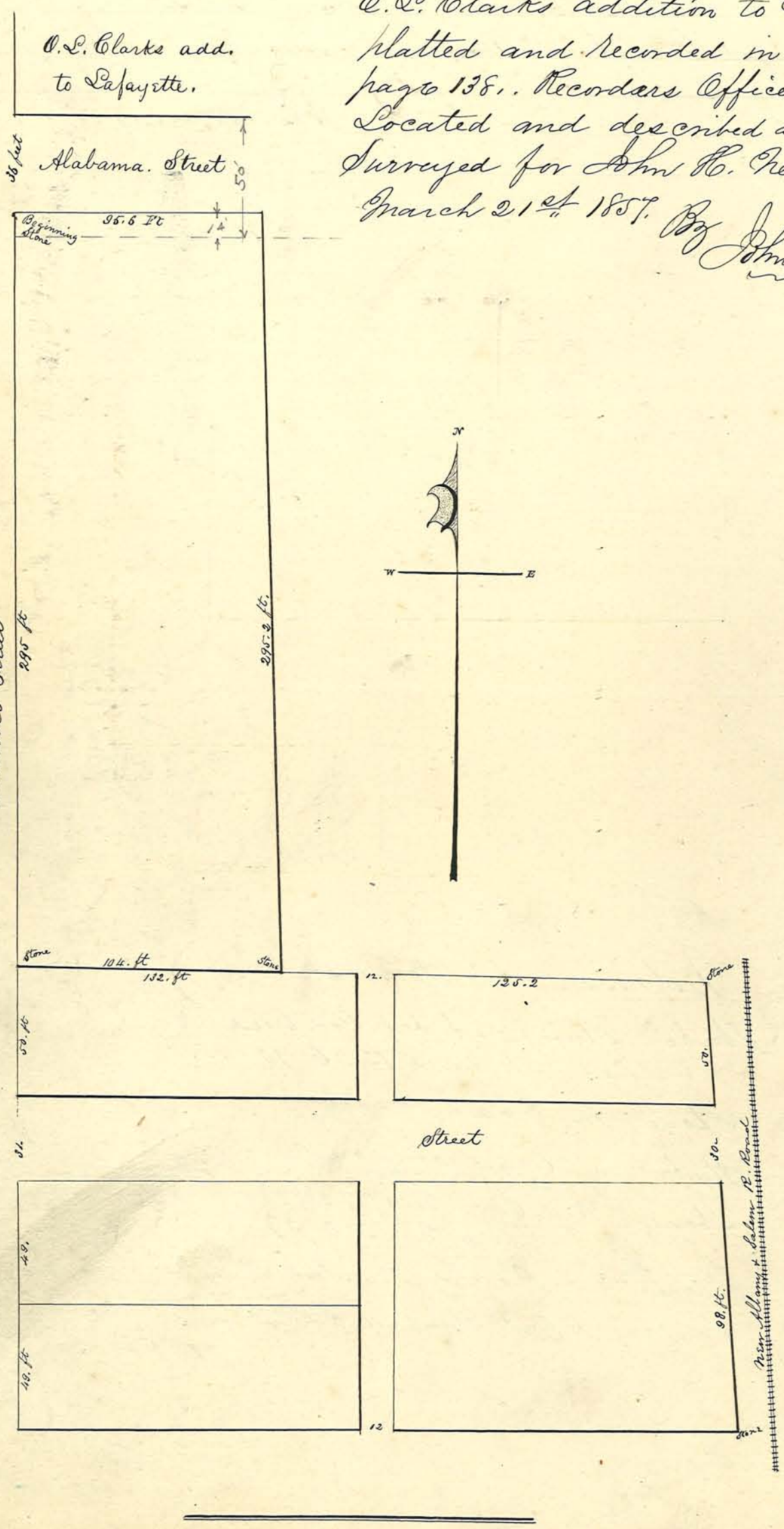

Plat of a Survey of a part of the North fraction of the South East quarter of Section 20. in Town 23 North: of Range 4 West. Beginning at a Stone in the North West corner of lot no. 33. in Bartholomew + Davis' addition to the city of Lafayette, running thence North (25 poles) to a Stone in the North line of said fraction, thence East with said line 70.12 poles to a Stone: thence South 44.10 poles to a Stone, corner of out lot no. 2: thence West 32.72 poles to a Stone, North East corner of lot no. 76: thence North 19.76 poles to a Stone North East corner of lot no. 80 in said addition: thence West to place of beginning.

Surveyed April 1st 1857. (pursuant to public notice) for William Barbee

By John Severing C.S.

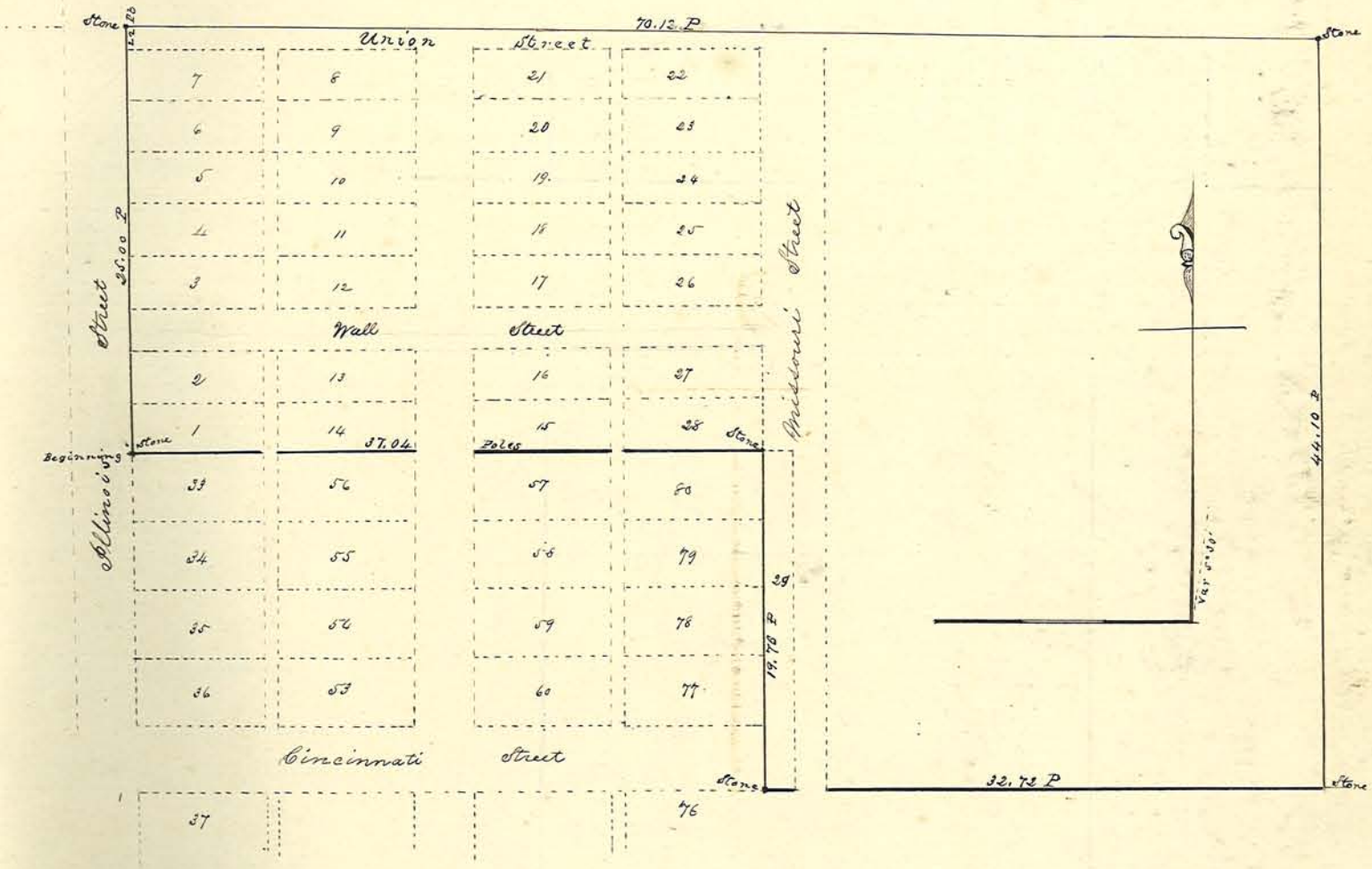

Diagram of a Survey of Lot No. 122, in the Original Plat of the City of Lafayette: The width of the several lots originally intended was 66 feet, but on remeasurement I find an excess of one foot to each lot on the East end: and an excess of 11 inches to each on the West end. The dotted lines, represent the encroachments of the adjoining lots upon said lot, to the distances designated, at the respective corners: Surveyed pursuant to legal notice, April 15th 1857.

John Levering C.S.

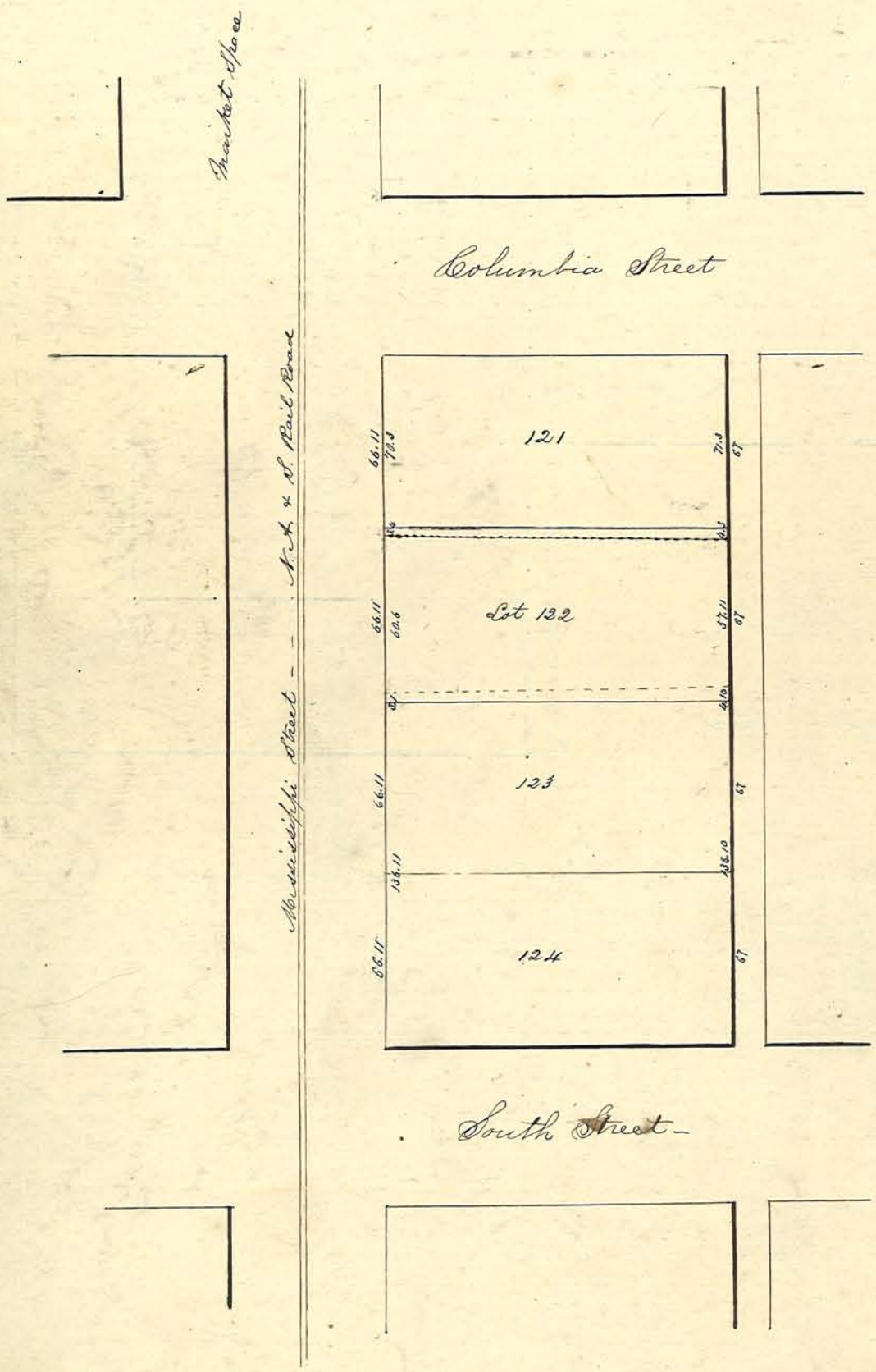

Plat of a Survey of parts of Sections Twenty Six and Thirty five in Town. Twenty one North: of Range Three West.
Surveyed June 15th and 16th 1857 for Abraham Bowers, Adam Sidela and others, parties being present,
Saidla

By John Severing C.S.

Corners, at

1. N. Oak 20. A 87 W 91
   B. Oak 10 A 33½ W 115
2. N. O. Stump. Govenment Witness 24 in. A 11 W 500
3. Stone in Edge of prairie
4. Stake in a pond
   B Oak 36. West 145
   Ash 5 A 2° W 2—
5. Blk Walnut Stump. Gov. Witness 24 in. A 24° W. 60
6. Hickory 18 A 48½ W 392

Thursday, 18th inst was a day agreed upon, by the parties interested, to perpetuate each and every corner set with good stone landmarks.

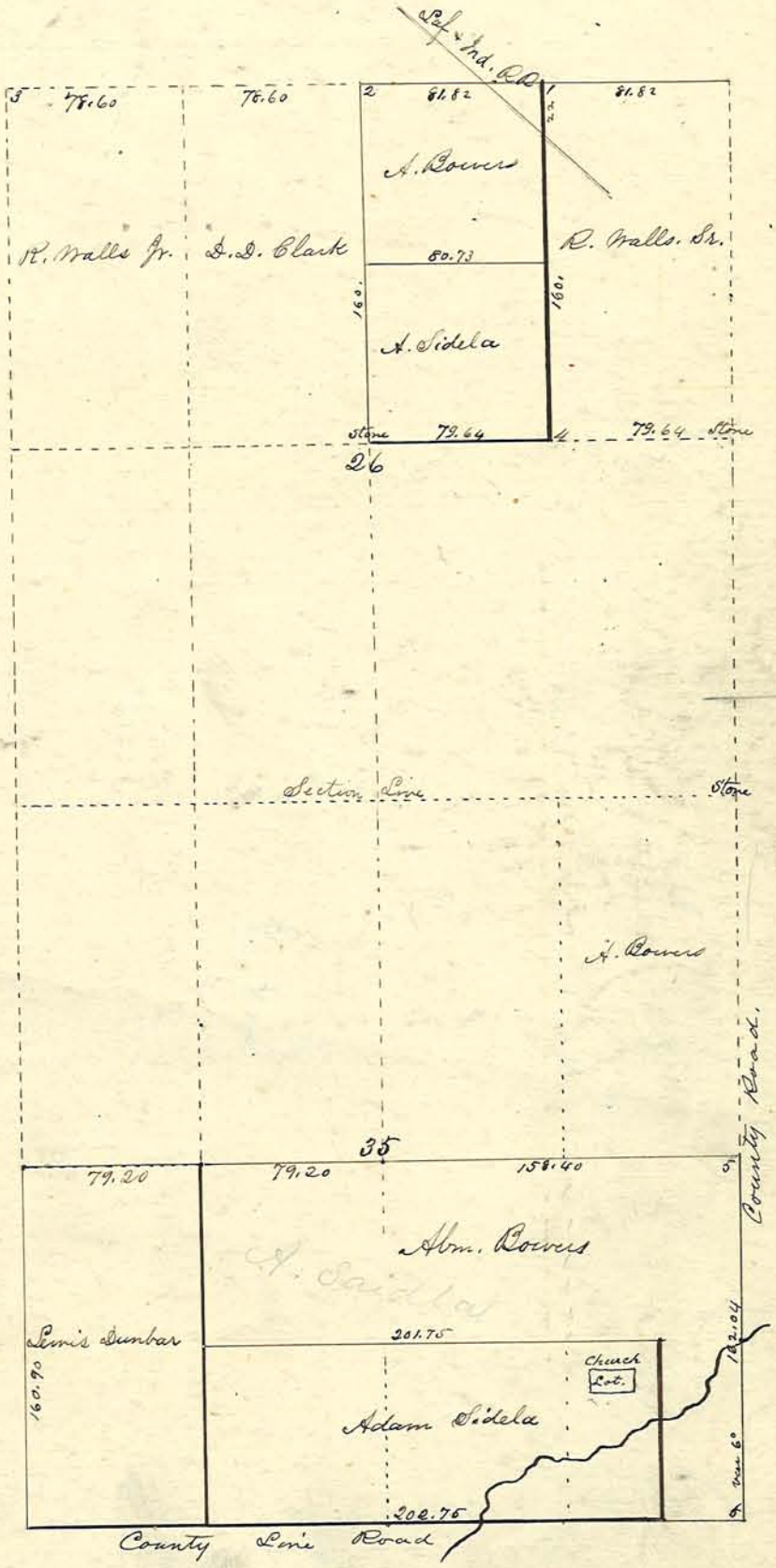

Plat of Survey made for Jacob Pancera, embracing the South half of the N.W¼. of and part (North end) of the West half of the S.W¼ of Section One (1). in Town Twenty two (22) North: of Range 5. West.

The Whole area being 90.75 acres, deducting 9.68 acres deeded to T. N. & Western R.R Company; also deducting 3.75 acres in the N.E corner of said South half as represented. Leaving balance of 77.32 acres. to be conveyed by Anthony Pancera & wife to said Jacob Pancera.

Surveyed June 27th. 1867. by

John Levering C.S.

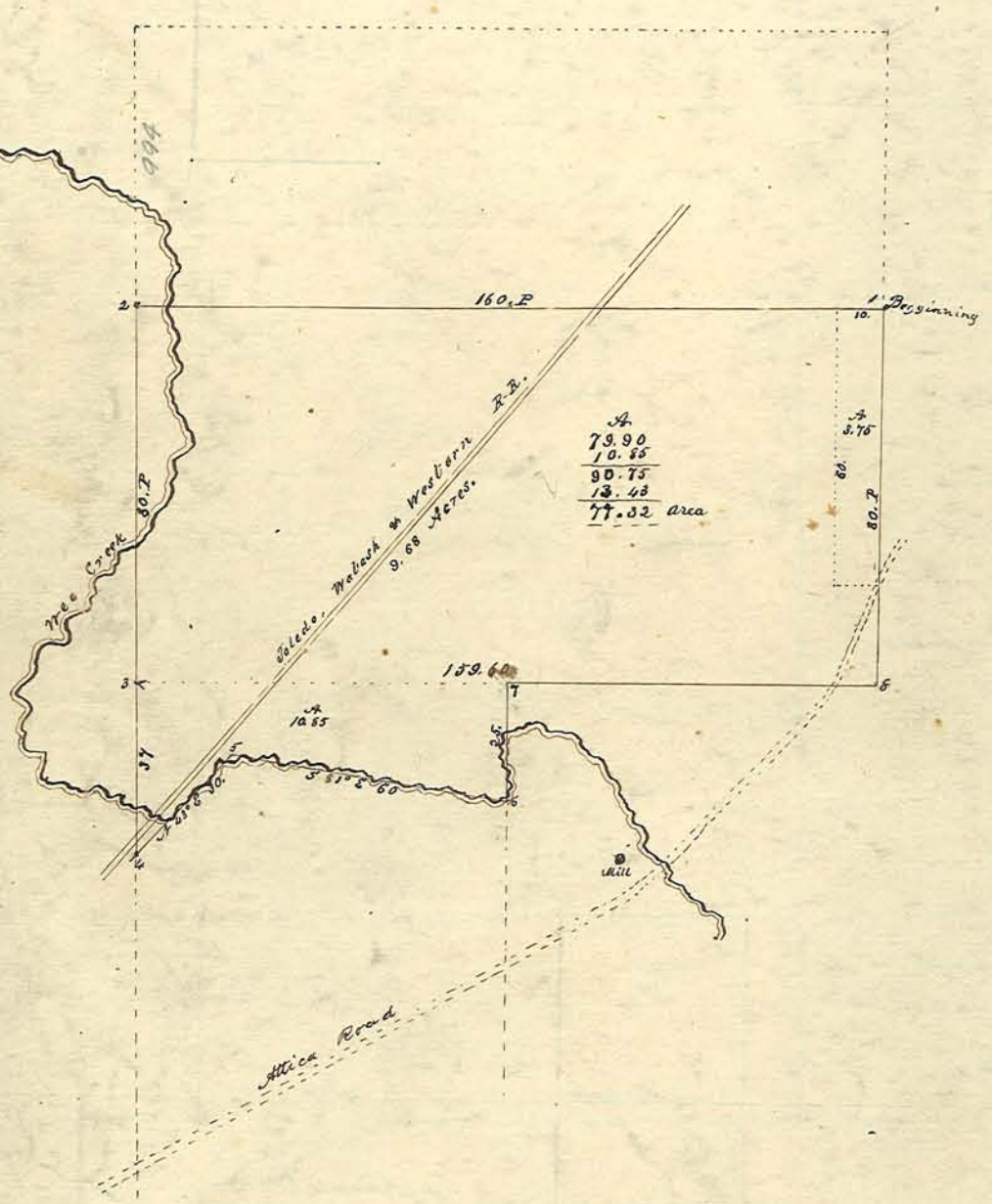

Corners. at

1 Hickory 16. N 71½ E 147-
2. Stake. 8 poles West of Creek.
3. Original corner. Trees standing
4- Stake. in S.E line of R.R. land.
5- " in Right bank of Creek
6- Burr Oak. 15 in. on left bank of Creek for corner.
7 Hickory 12. S 62° W 65
R. Oak 15 East 91
8- Red Oak 8 S 41.° E 110-

Plat of a Survey made for William. F. Rowe. being part of the East half of the North East quarter of Sec. 35: in Town 24 North: Range 6 west. - The entire area being 21.02 acres, deducting 2.10 acres conveyed by Wendel Brown & wife to Trustees of Church of United Brethren: also deducting 1 acre reserved by John Koobler in deed of land to Wendel Brown - both of which are represented in plat -

Leaving balance of 17.92 acres -

Surveyed July 8th 1857. by

John Levering C.S.

Interested parties notified and present.

October. 26th 1869. Made Survey for N. W. Rawlings of Lot "A" immediately South of the Church Lot, and Located Corners Numbered 6. 7. 8. & 9 -

Jeremiah Edwards & Wm. A. Smith Chainmen -

P. C. Vawter C.S.

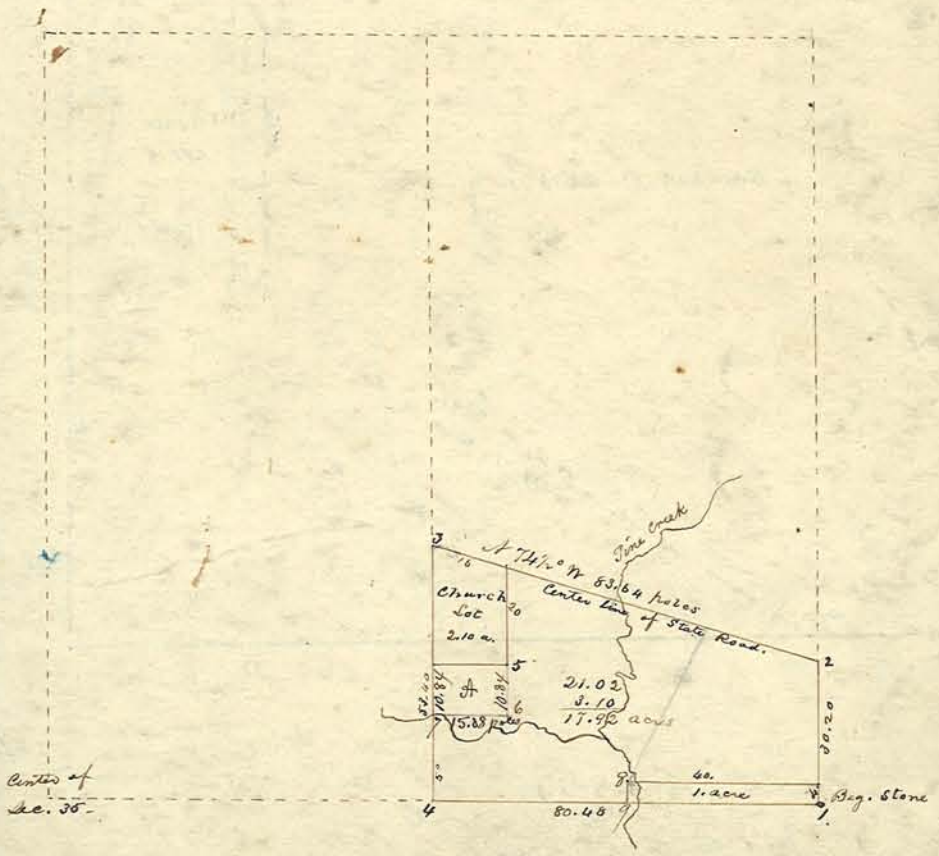

Corners. at

1. Stone. Hickory 5. East 4.
2. Hickory 16. North 71
   Red Oak 12. S 75° W 46
3. Walnut 12 South 18
4. White Oak 8. S 59° E 46
   " " 12 N 70° W 50
5. Cherry 8 N 3° W 31
6. No Witness
7. Br. Oak 16. N 68¾ E 100
8. Rock "W" N 71½ W 2
9. W. Oak 10 North 3

Plat of Survey of the North East quarter of the South West quarter of Section Thirty one (31) in Township Twenty three (23) North: Of Range four (4) West.

Surveyed July 23rd 1857 for John Kusic and others.

By John Levering C.S.

April 1-1874 Set Stones at Corners 4.5 & 8. for B. Clarke after ten days notice.. P. C. Vawter C.S.

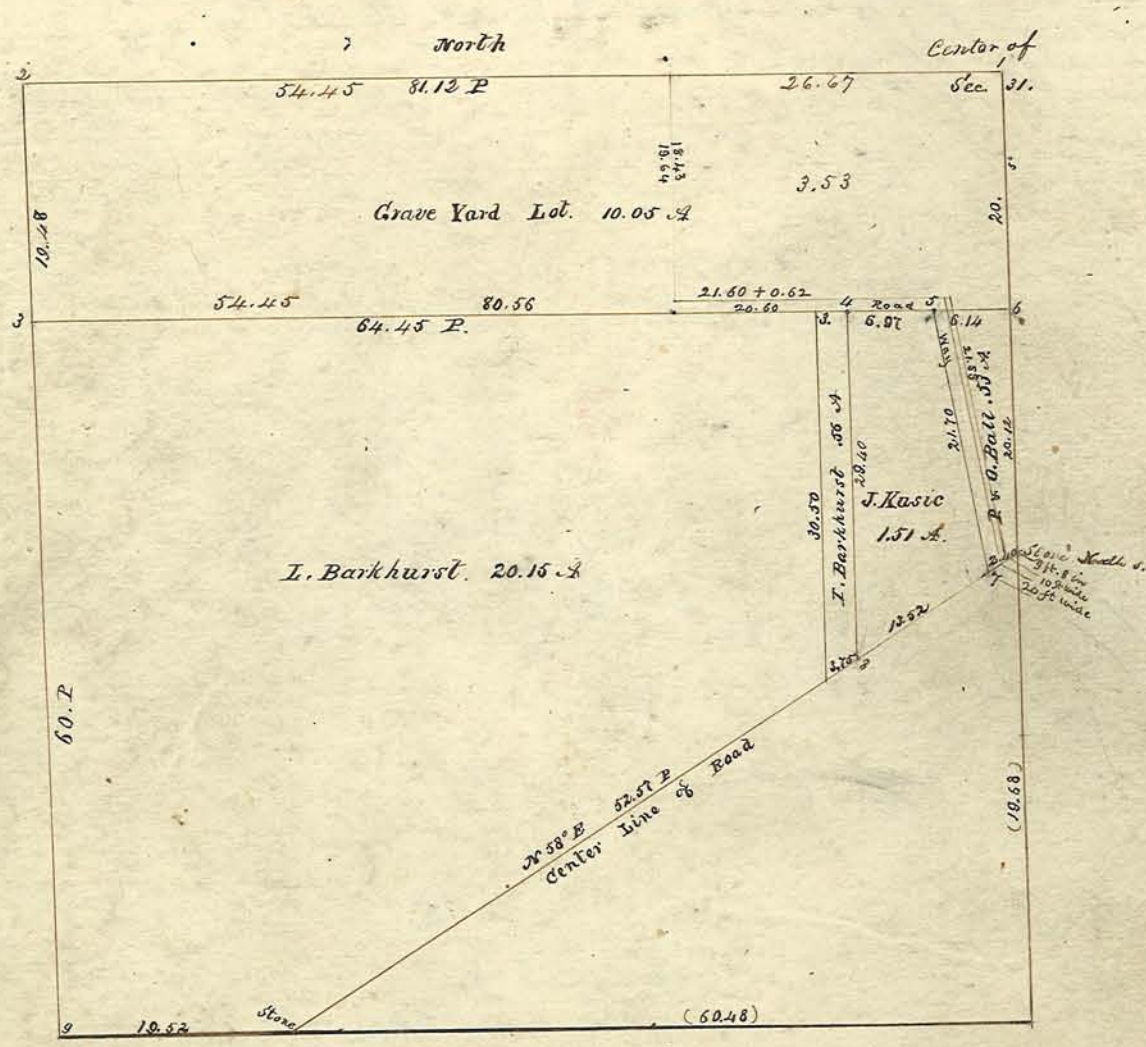

Corners. at

1	Red Oak	8.	S 40° E	11	Links
	White "	5	N 17° E	32	"
2.	do	20	N 36° E	61	"
	do	24	N 46° W	62	"
3	Red O.	5	S 4° E	29	"
	White "	4	N 57° E	34	"
4	Red "	7	S 84° E	37	"
	" "	8	N 61° E	40	"
5	Black "	40	S 7½° W	75	"
6	Red "	5	North	20	"
	Hickory	4	N 87° W	6	"
7	Black O.	36	N 61° E	96	"
8	Red "	8	N 11° W	73	"
	White "	30	N 14° E	93	"
9	Red "	7	West	2	"

Note. The narrow parallel lines represent a strip 10 feet wide. as reserved by P and O Ball.

Diagram of part of the E½ of the SE¼ of Section 4: also part of the E½ of the NE¼ of Section 9; and part of the W½ of the NW¼ of Section 10, all in Township twenty two North, of Range three West. Surveyed August 25th & 26th 1857. for Samuel Favorite and George J. Kellenberger, interested parties being present.

By John Levering C.S.

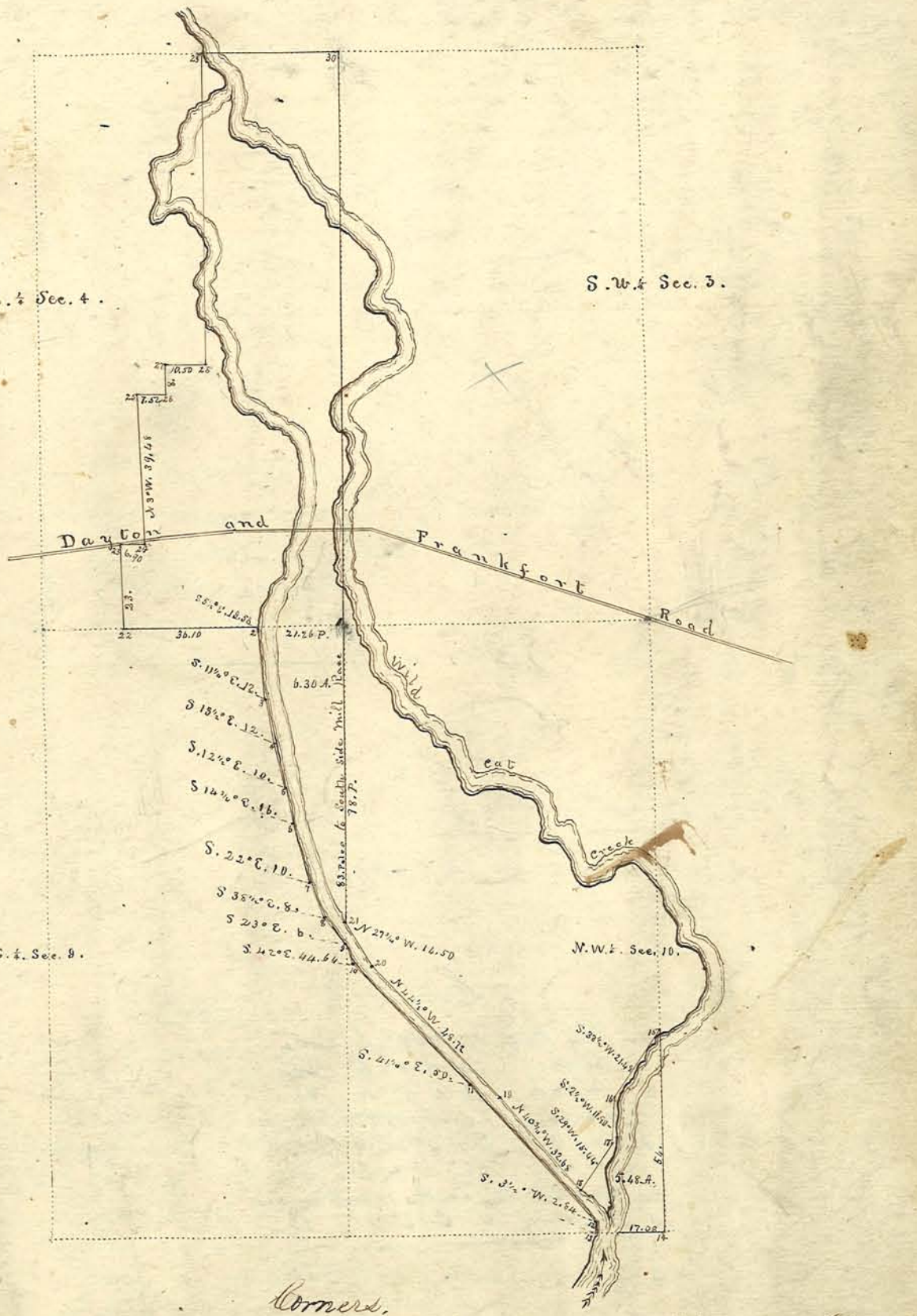

Corners.

1	Stone, Corner of Sec's. 3. 4. 9 & 10		
	Cottonwood 22. S 29° W		297
	Willow 8 N 27° E		243
	Locust 15 S 15½ W		214
2	Stone, on West side of Mill Race		
9.	Stone. W Oak 24 N 70½ W		148
11	Stake on West side of Race.		
12.	Cottonwood 16. Corner tree.		
13	Cottonwood 20 Corner tree		
14 Stone	Locust 8 S 3 W		78
	Locust 6 S 55½ W		61
15 Stone	Cottonwood 18 N 79½ W		165
	Sycamore 15 S 56½ E		132
16	Stake on West bank of Creek		
17.	Elm 5 Corner tree		
18	Stone. Near Head gate of dam		
21	Stone, Willow 12. N 45¼ W		130
23	Stone W. Oak 20 S 74½ E		47
24	Stone Hemlock S 83¼ W		100
25	Stump of W Oak 16 inches. Corner		
22.	26: 27: 28 marked with Stones.		

Diagram of the North half of the South East quarter of Section twenty one, in Township Twenty-three North: of Range five West, Surveyed for Salinger & Holstein. August 24th 1857

By John Levering C.S.

Mch. 9th 1877 – At the Instance of John Earl I relocated Corner Numbered Three (3) on Plat from the Stumps of the Witnesses recorded below, planted Stone with bats under, & made new witness

P. C. Vawter C.



Corners.

1. Red Oak 10 S 55¾ E 23.
   Sugar 20 S 5° E 35
2. W. Oak 24 S 59° W 83
   Hickory 20 N 43½ W 73.
3. Red Oak 24 N 58° W 44
   W Oak 36 N 3½ E 42
4. Walnut 10. South 11. not Marked
5. Hickory 10 S 36° W 10.

3 W. Oak 20 N 81¼ W 189¼ Mch 9 = 1877

Diagram of the South East quarter of Section four, in Township Twenty one North: of Range four West, Surveyed for Joseph Tolbert and George Funderburgh, September 3rd " 1857. interested parties being present.

By John Levering C.S.

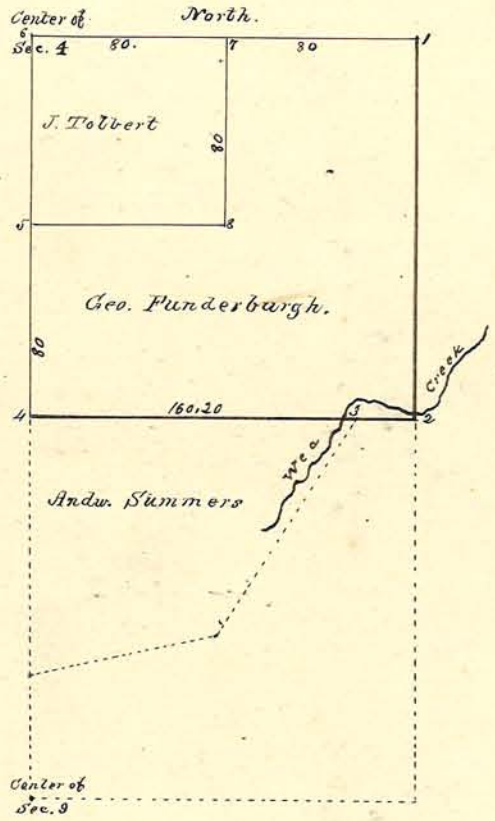

Corners

1. Set by stumps of Original Witnesses
   W. Oak 18. S 38° E 176
2. Set by Original Witnesses
3. Burr Oak 8 S 65½° W 51
   B. Jack 12 N 27° W 128
4. Hickory 20 S 31° E 161, Original
   W Oak 12 N 9½° E 105
5. Cherry 12 South 185
7. B. Jack 7 N 6¾° W 108
   Hickory 8 N 22½ E 141
8. Black Oak 24. S 34½° W 189.

Statement, relating to the establishing of a part of the County Line, between Tippecanoe and Montgomery Counties, State of Indiana.

Whereas, there have been many difficulties experienced by land owners along and adjoining that part of the county line between Tippecanoe and Montgomery Counties, West of the Section Corner between Sections thirty five (35) and thirty Six (36) in Township Twenty one (21) North : of Range four (4) West, on account of many discrepancies in the Surveys and measurements which have been made from time to time, during a period of some fifteen or more Years, and which discrepancies have resulted on account of the loss, or entire obliteration of many of the landmarks made and established in the original Survey of the line mentioned, and

Whereas, The resident owners contiguous to said line did by petition, through due course of law establish a public highway upon that portion of the said county line intervening between the South west corner of Section thirty four (34) in Township twenty one (21) North : of Range five (5) West, and the quarter Section corner on the South line of Section thirty four (34) in Township twenty one (21) North of Range four (4) West, making a distance of Six and a half Miles,

And, Whereas the Survey reported by William J. Snoddy, County Surveyor of Tippecanoe County, on the 9th day of June A.D. 1856, to the Board of Commissioners of said Tippecanoe County (which Survey was made at the time of viewing said highway,) failed to Satisfy or correct any of the aforementioned discrepancies,

It was therefore Resolved and agreed upon by a Majority of the said land owners, That prior to the opening of said highway, there should be made a careful, legal Survey of that part of the said County line occupied by said highway between the points aforementioned, and with a view of instituting and carrying out said proposed Survey, the following subscription or agreement was circulated and signed by land owners adjoining said line To-wit- "We the "undersigned hereby agree to pay our proportionate part of the expense "of Surveying and thereby ascertaining the true location of the County "line dividing Tippecanoe and Montgomery Counties. 2nd. Our proportion "to be estimated according to the distance said line may run along "our lands. Dec. 31st 1856,

D. H. Montgomery	James Gregory	Oscar Park
O. P. C. Evans.	F. A. Reese	D. M. McCollister
Phillip his x mark Harter	Charles Swear	Wm. Pelt,
J. Boggs. per Evans	P. P. Singer	Joseph N. Brown

Now therefore in pursuance of the above agreement, due notice having been previously given to the resident owners along said line, We, the undersigned, John Severing, County Surveyor of said Tippecanoe County, and John Buck County Surveyor of said

Montgomery County, did on the first day of September A.D. 1857, meet by appointment, upon said line, with a view to investigate the said discrepancies and conflicting Surveys, and, if possible, restore said line to its original locatio We proceeded first to the Section Corner (on said line) between Sections thirty one (31) and thirty two, (32) in Township twenty one (21) North: of Range four (4 West, with a view to locate said corner by the field-notes of the original Survey, which notes designate at this corner, as a witness a "Large Rock S 35° W 34 links", but we failed to recognise said rock: We next proceede to examine into the correctness of a Survey made in September A.D. 1843, by Absalom Ketcham, County Surveyor of said Montgomery County. We Commenced at a rock purporting to have been set by said Ketcham in said corner last Mentioned and running eastward (using a transit instrumen with a variation of 5°30' East, we continued in a straight line to a point opposite and twenty Eight links South of the first known established Corner which could be located by the original witnesses, which was at the corne between Sections 35 and 36, in Township 21 North: of Range 4 west, as aforesaid, this corner being perpetuated by a stone planted by the said John Buck, by the aid of the original witness trees designated in the origina field-notes, at which place we adjourned until the next day, (2nd inst)

On 2nd inst met at 9 O'Clock pursuant to adjournment at the Section Corner between Sections 31 and 32, Township 21 North: of Range 4 West as aforesaid, and proceeded with corrected bearing of 5°28' to run Westward, and found in line Stones set by said Ketcham in September A.D. 1843, as aforesaid as follow. Two Stones in the South line of said Section 31; one Stone in Range line, between Ranges 4 and 5: and two Stones in the South line of Section 36, Township 21 North: of Range 5 West; Continuing Westward in a straight line, we found no reliable evidence of the existence of any original corner in said Coun line until we reached the Section Corner between Sections 33 and 34, in Township 21 North: of Range 5 West, being the corner of land owned and occupied by Addison Kendall, at which place we adjourned unti the 4th inst, to await testimony touching upon the location of said last mentioned Corner.

On 4th inst, at 9 O'Clock met pursuant to adjournment at last mentioned Corner, when Addison Kendall was Sworn by said John Severing, County Surveyor, to give evidence relating to the location of said Corner, on said (Township and) County line between Sections 33 and 34, in Township 21 North: of Range 5 West, as follows- "Have known this point about twenty two years. My "first knowledge of it was at the time my father entered this land "adjoining. It was at that time a conspicuous mound with a stake "in it, as made for corners in the original Survey. The stake remained "in the mound for about seven years after my first knowledge of it,

" when, in order to better perpetuate the corner, my brother Alfred
"Kendall, one other man, and myself, planted this stone in the
"point formerly occupied by said stake. No time intervened between
" the removal of the stake and the placing of the stone, by which
"I could have forgotten the point. This is the identical stone which
" was placed here by us at the time, which was some fifteen years
" ago. It stood unmoved since that time until some ten days ago, when
" from fear of removal on account of the ground wearing away it was
" taken up and reset in the same point, with brick-bats under it by John
" Kirkpatrick, James. M. McCollister, (both of whom are here present) and myself.
" I remember the survey made by Absalom Ketcham in 1843, was
" satisfied that he runs four or five rods south of this line as known
" to me. I told him so. He gave me no satisfactory reply. He established
" no points or corners along here. I was not with him on the survey of
" the line. He took dinner at my house when returning from points west
" of this. The owners of lands in this neighborhood did not consent
" to the survey, were not present, and were not notified that any
" survey of the line was to be made". Further witness saith not.

From this point we proceeded westward one mile, to the section corner between sections 32 and 33, Township 21 North, Range 5 West, at which corner we found a stone, which was in a line west of the corner testified to by said Addison Kendall. This corner being in position to corroborate the location of the said corner testified to by said Kendall, we took testimony, as follows, James. M. McCollister, sworn by said John Levering, and testified as follows. "I have lived in this neigh=
" =borhood about six years, have known this corner stone about
" three or four years, it was pointed out to me by Absalom Kirkpatrick
" deceased (who was an old resident in this vicinity) as the place occupied
" by the original stake and mound, as known to him for many years"
Further witness saith not.

Having full confidence in the testimony of Addison Kendall as touching the correctness of the corner between sections 33 and 34, as aforesaid, we returned to said corner, recognising it as the point indicated in the original survey. We here ascertained by measurement, that the line as run by said Ketcham in September 1843, as aforesaid, passed four $\frac{16}{100}$ poles south of said point and was therefore incorrect.

Now, with a view to permanently locate this said corner, to-wit, the south corner between sections thirty three (33) and thirty four (34) in Township Twenty one (21) North: of Range five (5) West, being in said County line, we obtained a heavy stone measuring thirty nine inches in length, and deposited it, (with brick-bats under) in the point occupied by the stone referred to in the testimony of said Addison Kendall as aforesaid, marking the same with a cross line

on the apex. We then proceeded to correct and establish said county line (the same being an original Township line) by running a straight line from said last mentioned corner to the South Section Corner between Sections thirty five (35) and thirty six (36), in Township Twenty one (21) North: of Range four (4) West as aforesaid, designating said line by driving sundry stakes at convenient points along the course of aforesaid highway

th A majority of the land owners along the course of said highway were present during the progress of the survey and consented to the same.

In witness whereof we the aforesaid Surveyors of said counties, have hereunto set our hands and seals this ninth day of September AD 1857

John Levering, Co. Sur.
Tippecanoe Co. Ind.

John Buck Co. Sur.
Montgomery County, Indiana

A correct copy of the foregoing Statement as entered on record, was spread upon the Surveyors record of said Mont-gomery County, Indiand, by John Buck, Co. Surveyor of said County.

Plat of Survey of the North half of the South West quarter of Section Eleven (11) in Township twenty-four North of Range Six (6) West.

Surveyed September 21st 1857 for George N. and Milton Buck.

By John Levering C.S.

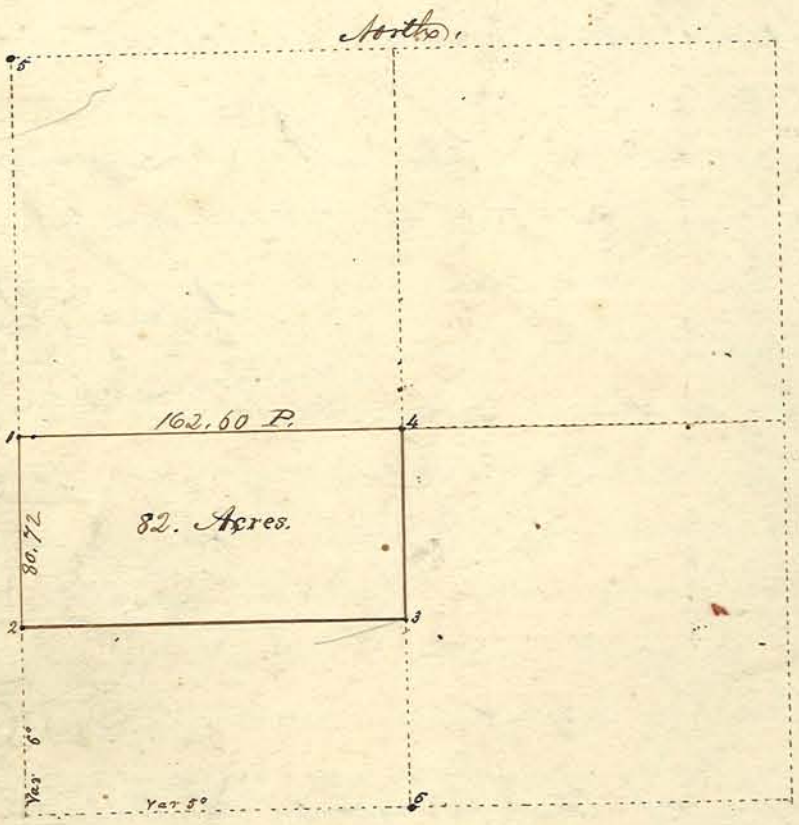

Corners

at 1, 2, 3 & 4 Stones in each.
" 5 original mound and stake found, left it standing.
" 6 Original mound and stake found, removed stake and placed a Stone in the point)

Diagram of Survey of the South fraction of the North West quarter, and the West fraction of the North East quarter of Section 31. Town 23 N: Range 4 West. except 16.65 Acres. on the East side of said West fraction. Surveyed on the 10th. 11th 12 and 14th of September A.D 1857 and all part Subdivided into lots as represented.

By John Levering C.S.

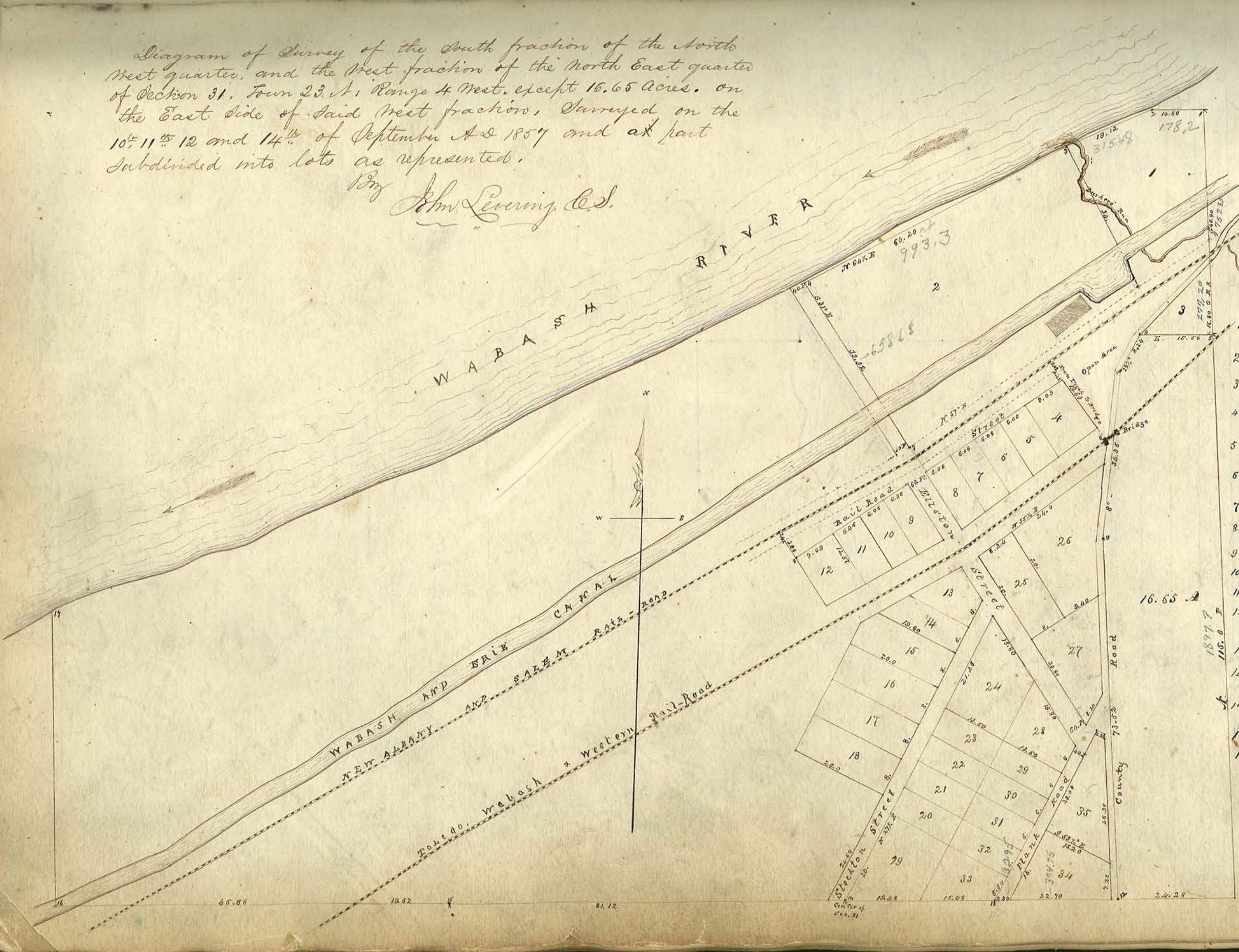

Plat of Survey of the East half of the North West quarter of Section fourteen; in Township Twenty three North; of Range four West. Surveyed for Joseph Waddle,

October 4th 1854

By John Levering C.S.

Surveyed South part of West half of said "quarter" for Henry C. Johnson and John Neil June 15th 1860. both present & consenting.

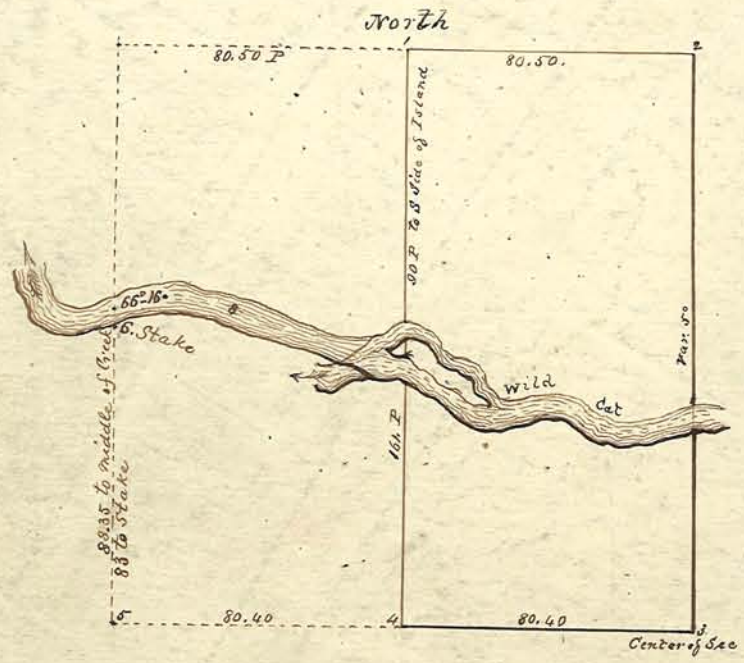

Corners.

1	White Oak.	30	N 31½° E	8.
	Do	40	S 86° W	24
2	Do	24	N 33° E	44
	Original Witness Tree			
3	Red Oak	12	S 50¼° W	29
	White Oak	14	S 9¼° E	54½
4	Hickory	6	East	2.
5	Do.	15	N 80° W	56
	Original Witnesses decayed.			

5	Hickory. Stump	15	N 80° W	— 56.
	Do.	14	N 88° W	71.
6.	Sugar	24	S 83½ E	200.
	from Stake South Side of Creek			

Plat of a Survey of the South West fractional quarter and part of the South East fractional quarter of Section Twenty Three, in Township 24 North: Of Range. 4 West, including the "Tippecanoe Battle Ground", and "Tiptons Reservation" as per Plat and field notes, on Book A. pages. 5 and 150. Interested parties being present.

Surveyed for Eli. N. Cooper. et Al. October 5th & 6th 1857

By John Levering C.S.

June 1-1875 Resurveyed the Tract "E.N. Cooper, 8.80 A." & Set Stones at Cors.

P.C. Vawter C.S.

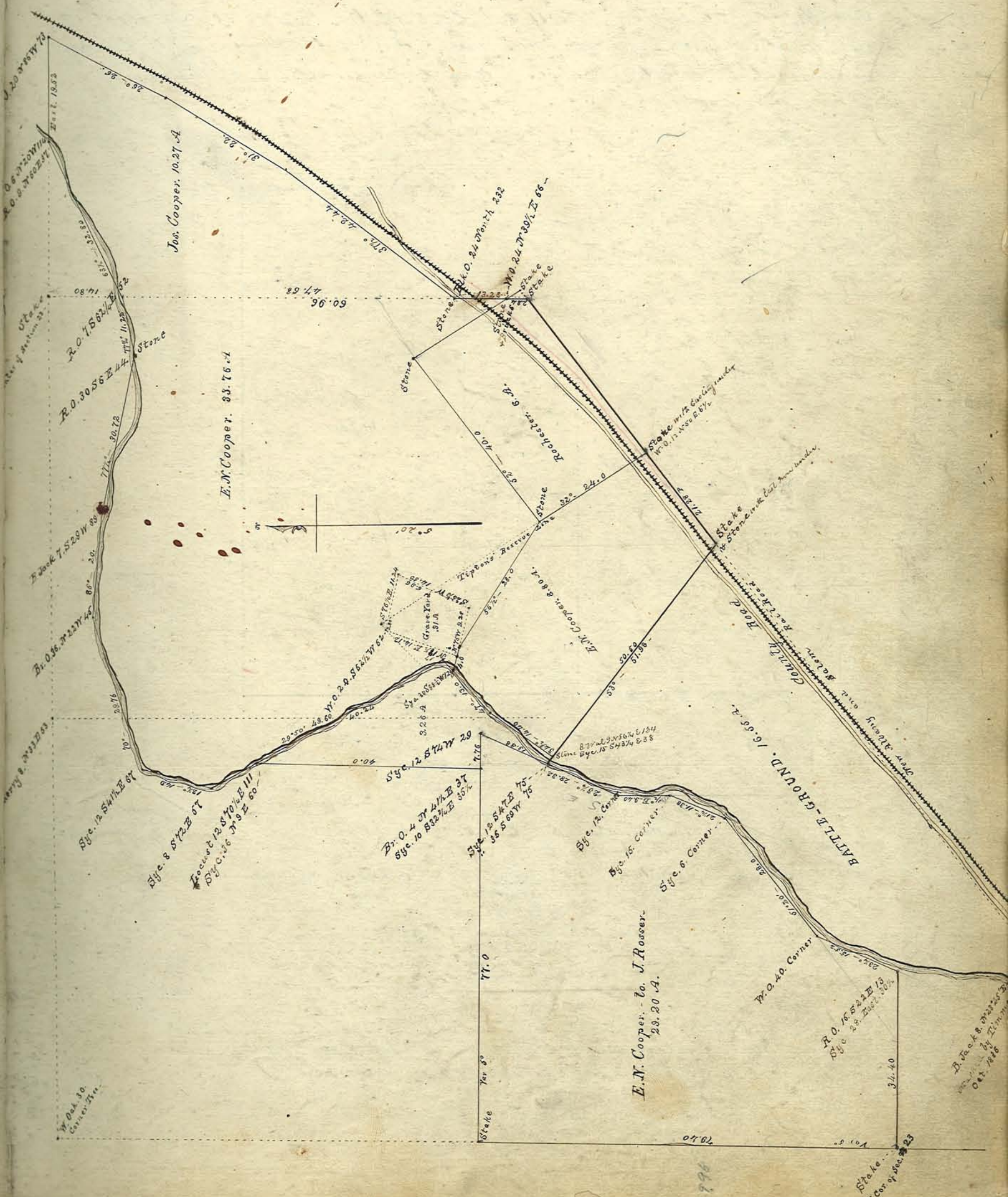

Plat of Survey of a part of the "Richardsville Reservation" in Town 22 North: of Range 3 West, Surveyed for Culver and others.

This Survey was made (after due notice to parties interested.) to correct an erroneous Survey made by Wm. J. Snoddy (former Co. Surveyor) on the 11½ day of November 1856, recorded in Book A. page 147. The original Subdivision of this part of said Reservation was made by L.B. Stockton, Co. Sur. in January 1830. as per field-Notes on Book A. pages 248 to 259 inclusive. Which said Notes were overlooked or disregarded by said Snoddy. The line between Wells and Lupton as designated on the plat was located by me, by authority of said field-notes, as found on Book A, page 251. The "Rocks" on corners, 2, 3, 5 & 6, were left as placed by said Snoddy, and are from 7 to 11 feet East of the lines or corners located by me. Said Snoddy, being notified, was present during the making of this survey, and acknowledged the correctness of it, and the incorrectness of the survey made by him.

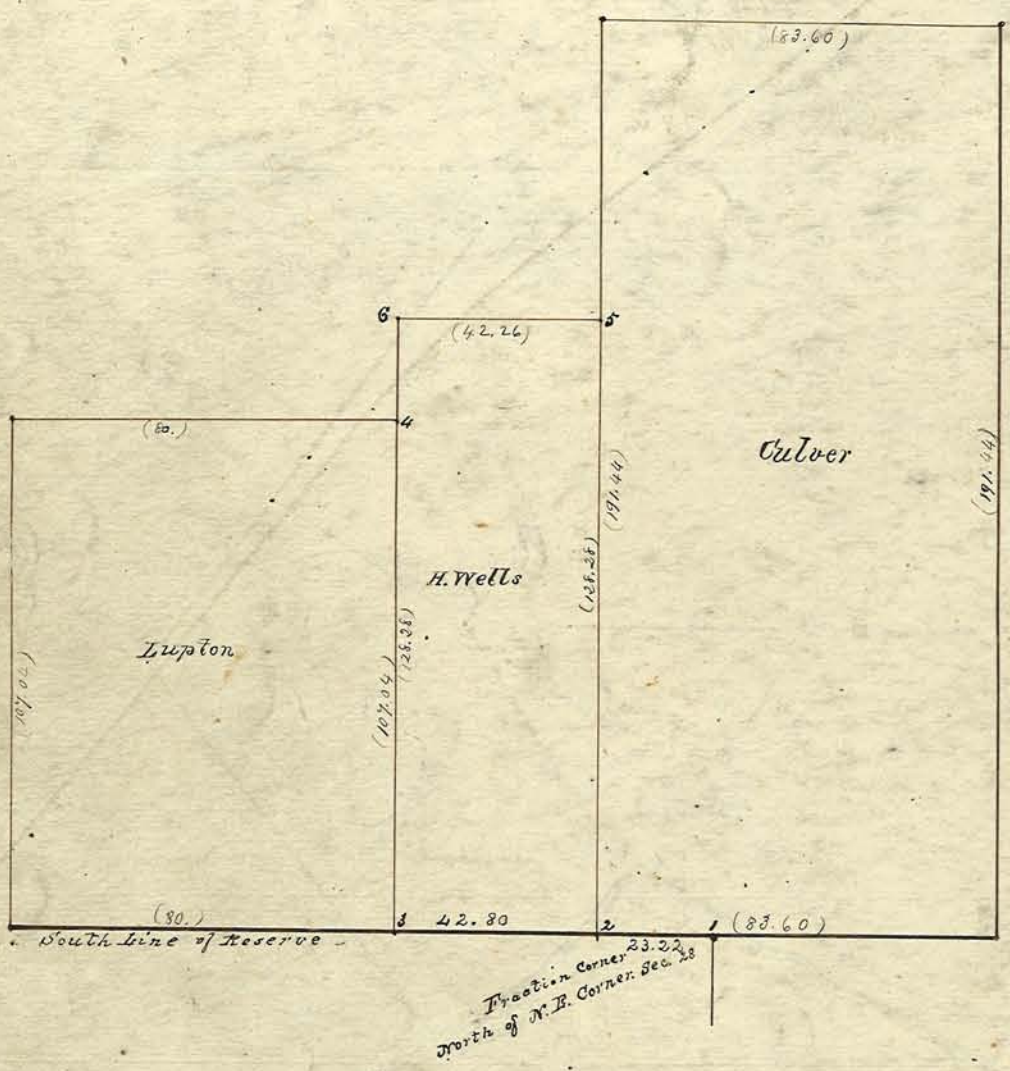

Corners.

1.	Walnut	7.	S	E	8.
2	Hickory	16.	East		45
3	W. Oak	15	N 20¾ W	44½	Old Witness by Stockton 1830.
	R. Elm	12	N 78° E	45	
4	B. Walnut	6	S 75½ W	13¼	Old witnesses " " "
	R. Elm	15	N 12½ E	33	
5	W Oak	48	S 21 W	19	
	do	48	S 13½ E	60	

The distances expressed on the lines bracketed thus (o) were not remeasured by me, but were assumed to be Correct, as made by W. J. Snoddy.

Diagram of "Battle Ground City" as
Laid out on part of the South West, and part of the
South East fractional quarters of Section Twenty three.
in Township Twenty four (24) North: of Range four (4)
West. by the Trustees of the "Tippecanoe Battle Ground
Institute" - Included in the plat is a tract of 6 acres
of land owned and held by Wm K. Rochester.
Surveyed October 12th & 13th A.D 1857.

By John Severing C.S.

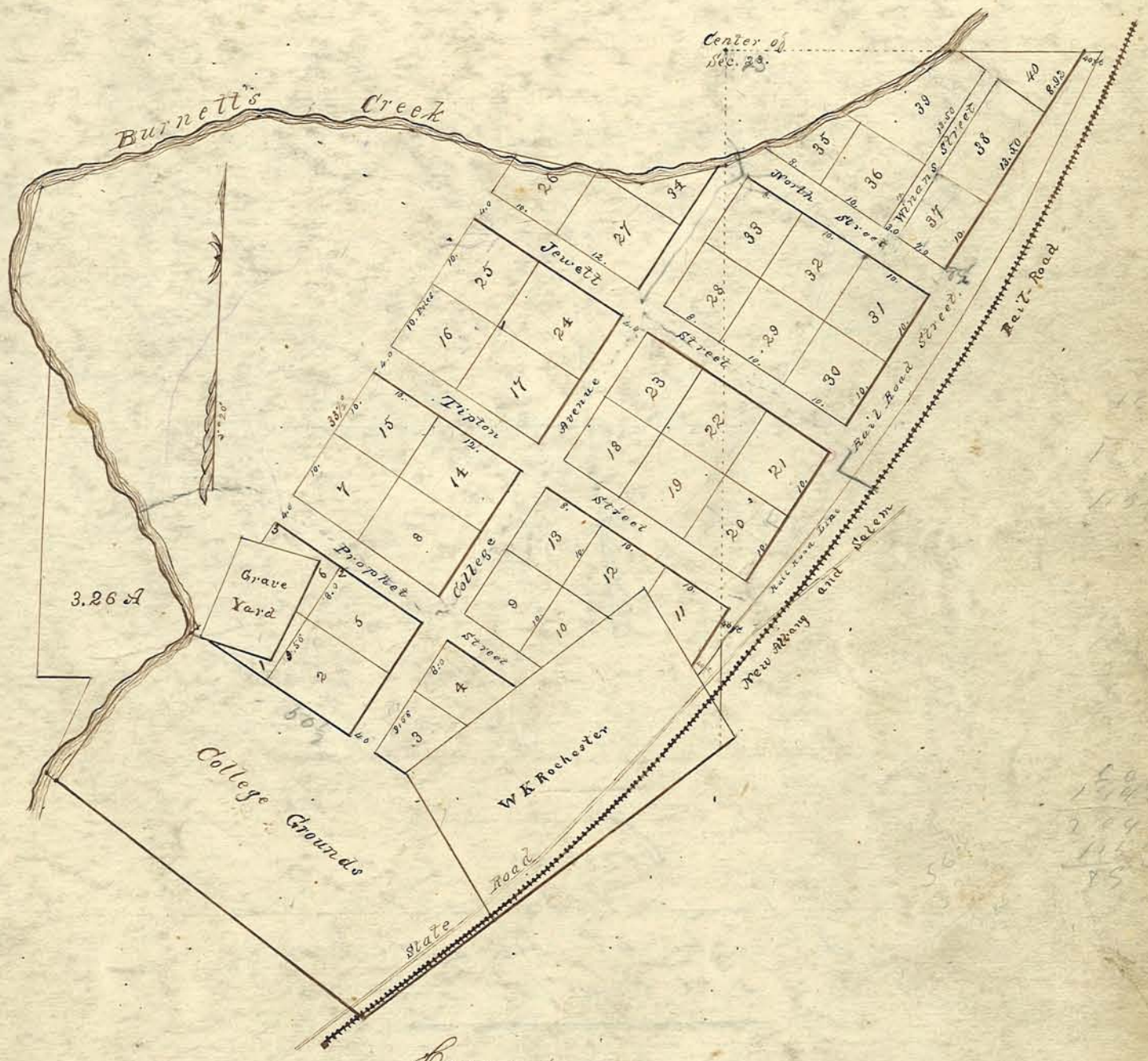

Corners

1. Cor. of lots 16: 17: 24: 25
   Red Oak 36. S 81¾ W – 19
2. North West corner of lot 5.
   White Oak 16 N 32 W 63.
3. North West corner of lot 6
   White Oak 16 S 76¼ W – 33
   Red " 24 N 17 E – 41

For further Witnesses to corners and bearings and distances of Out lines. See page 29. of this Record.

Plat of Survey of Section fourteen (14). in Township Twenty four (24) North : of Range Six (6) West. representing the subdivision of the middle. (East and West) line of said Section, also one acre (in square form) in the South West corner of the East half of the North East quarter of said Section. Set off for School purposes

Surveyed for Frederick Sheets and
Uannatta. October 24th 1857. by

John Severing C.S.

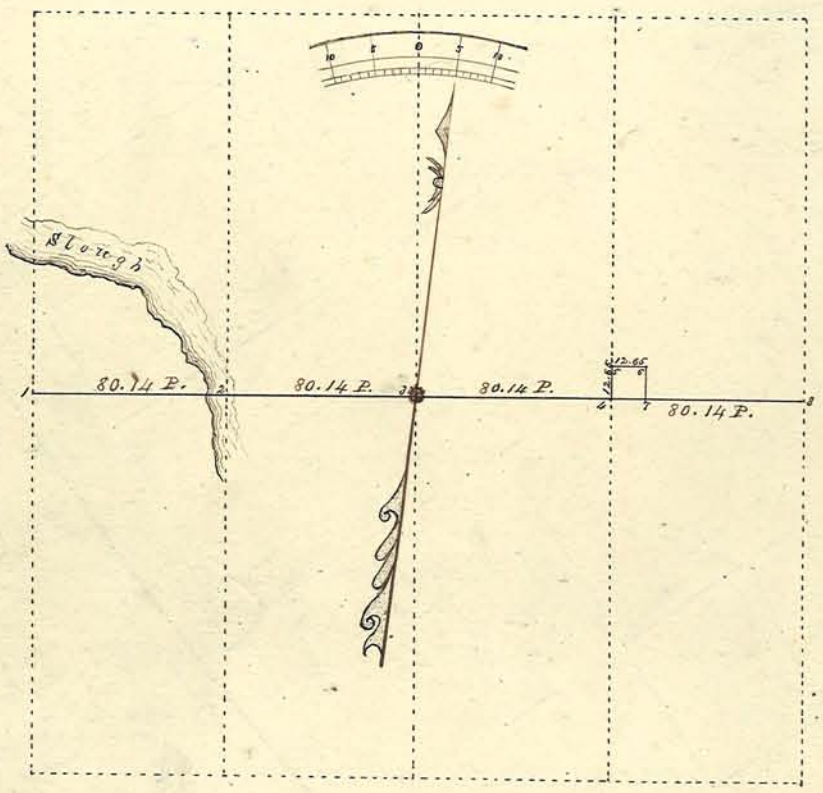

Corners

At. 1 and 8. rocks previously set.
Set rocks at corners marked 2:
3: 4: 5: 6 and 7.

Plat of Survey of part of the North West quarter of Section 29. in Town 22 North Range 3 West. Surveyed for Michael Culver and Others. Wm J. Snoddy. C.S. ma Survey of part of Section 19. adjoining on March 28rd " 1855 as per plat on pag 93. Book A. (Which said plat however, is incorrect for reasons stated there at which time he placed a Stake at corner of Sections 19:20:29:30. Which Stake I found to be 18 links East of the proper corner. The parties intere in said Corner (Messrs Rhoades: Kilgore and Lucas) Stated to me that they were present when Mr Snoddy Set said Corner, that in running the section line (N & S to make a corner by intersection, he "Set off" to avoid obstacles, about the distance named (18 links) and that he neglected to account for this "Set off" in determining the point named, which Statement accounts for the erroneous location.

Surveyed October 30th " 1857 after due notice to parties, and all of whom were present and Consenting.

By John Levering C.S.

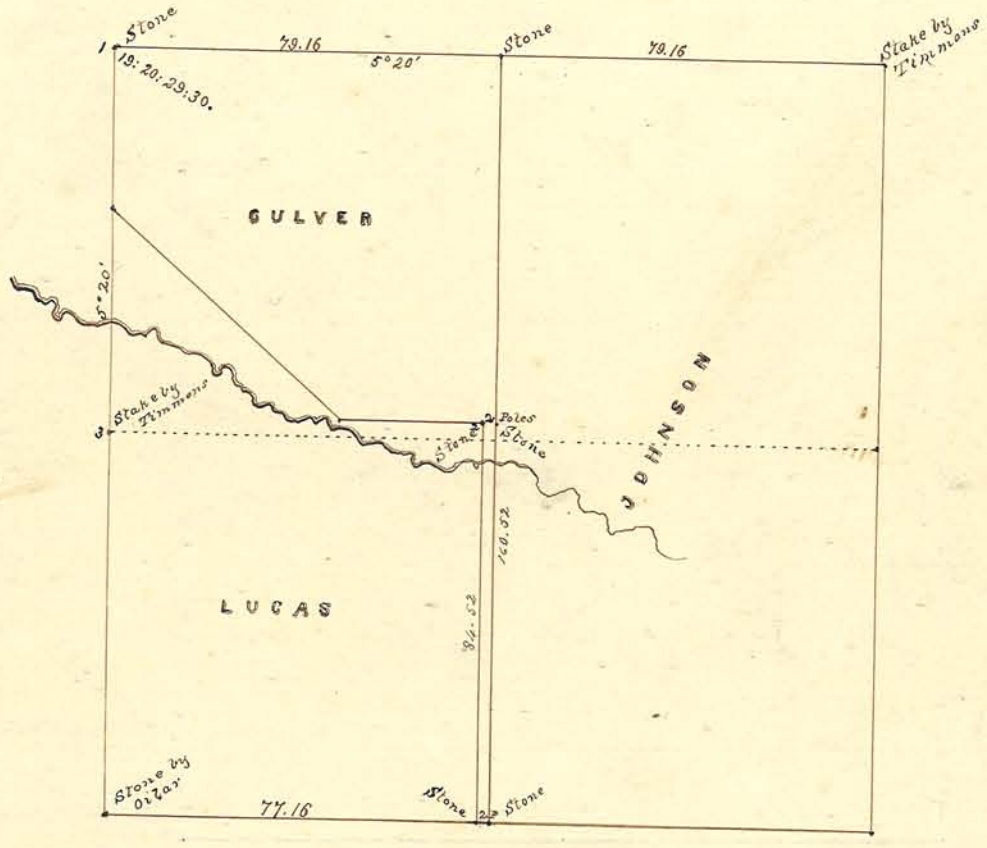

Corners.

1	Black Jack	18.	N 70 E	60.
	Blk Walnut	24	N 19 E	130
2	Cherry	12	N 16 E	71½
3	Cherry	12	S 10 W	7

Witnessed by E Timmons C.S.

Plat of a Survey of the North West quarter of Section Fourteen (14) Town Twenty four (24) North: Range Three (3) West. Surveyed for John R. and Joel Peffly, also located the South East Corner of a tract of land owned by Stewart H. Bailey, being a part of the South West quarter of Section Eleven (11) same Township and Range.

Survey Made November 18th 1857 in presence of interested parties.

By John Severing C.S.

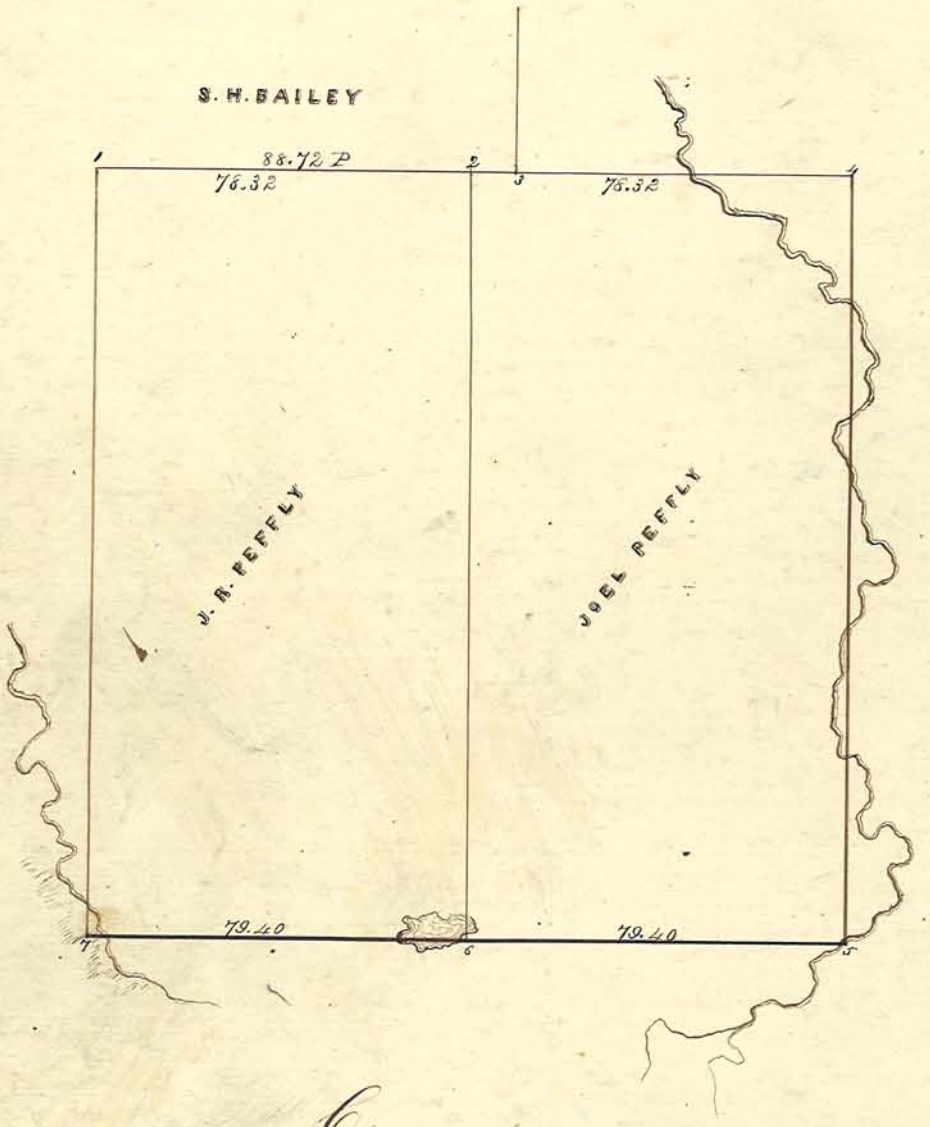

Corners.

	Beech	18	S 85° E	25	Original Witness.
1	Beech	18	N 32¾ E	44.	
2	Sugar	24	N 57¼ W	44	
	Beech	7	N 25¾ W	39	
3	Elm	9	N 19° E	78	
4	Sugar	20	S 50° W	18	Original Witness.
	Red Oak	50	N 12 W	135	
	Beech	16	S 57½ W	28	Marked in former Survey
5	Sugar	14	N 87 W	80	
	Hickory	12	N 9° W	22	
6	Ash	18	East	27	
	Sugar	8	S 58¼ W	47	Original Witnesses
7	Hickory	18	N 72¾ W	87½	decayed. Set the Corner, by the Stumps.

See page 51

Plats of Surveys of the West half of the South East quarter of Section Twenty Nine (29): and the West half of the North West quarter of Section Thirty four (34): Town Twenty two (22) North: of Range three (3) West. and division made by Order of Court, as represented.

Surveyed in presence of most of the parties interested, on the fourth and fifth days of December A.D. 1857.

By John Severing C.S.

W½. of SE¼. Sec. 29.

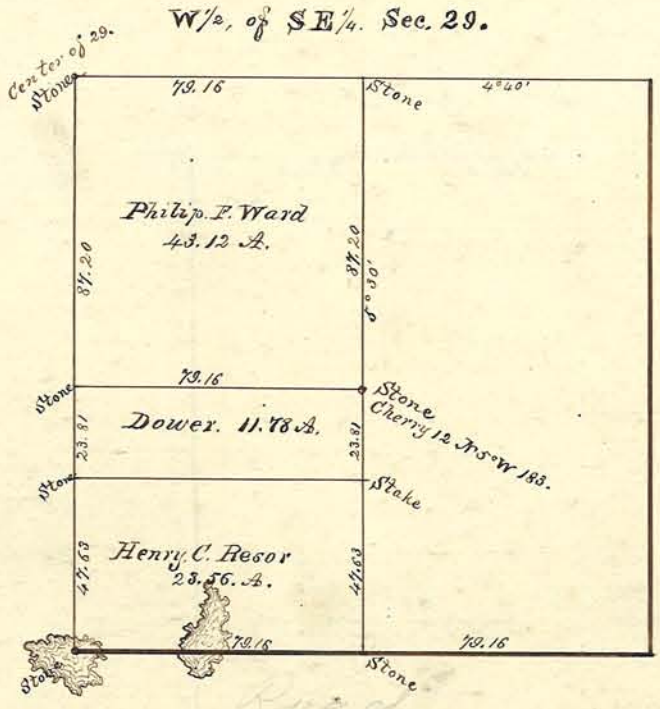

Corners. on Sec. 34. at

1	Hickory	24	N 41½° W	50.	Set by Timmons
	W. Oak	20	S 20½ W	35	Additional.
2	Sycamore	12	S 46° W	30	
	Poplar	12	N 30½° W	23	
3	Sugar	18	N 74° W	23	
	Double Lynn	12	N 10½° W	22	
4.	W. Oak	20	N 87 W	71	Original Witness
5	Poplar	36	N 46 E	15	Do. Do.
	Hickory	16	S 45° W	63	Do. Do.
6	W. Oak	20	N 65½ W	29	
	Swamp Ash	24	S 70½ E	10	
7	W. Oak	28	S 56° E	12½	
	Beech	15	West	36½	
8	Sugar	15	N 89 W	48	
	Lynn	16	S 23 E	81.	

W½. of NW¼ Sec. 34.

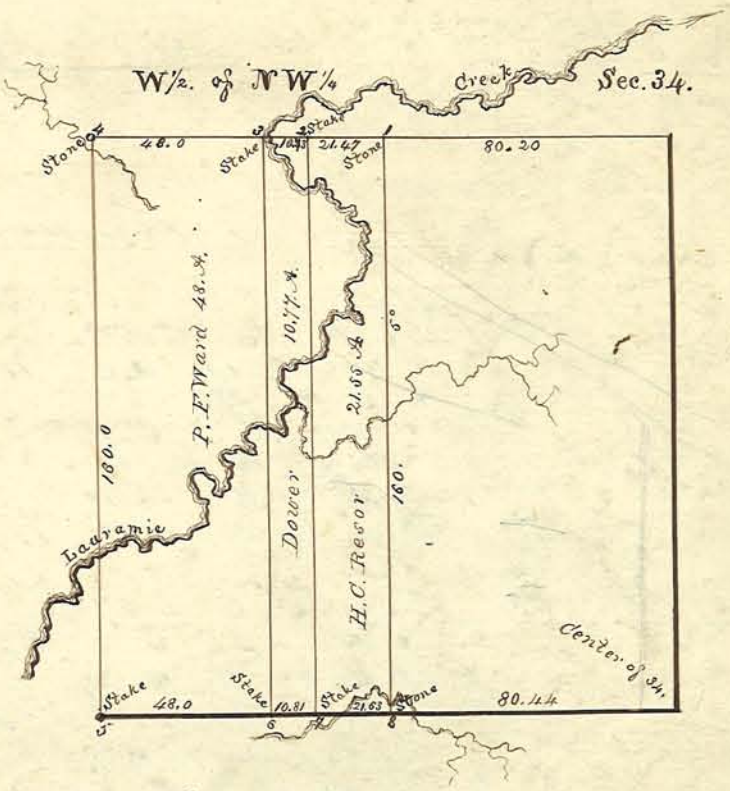

Plat of Survey of East half of the South West quarter of Section Twenty two (22) Town. 23 North of Range 4 West.

Surveyed for Aaron Claspell and John Loyd, December 10th 1857

By John Severing C.S.

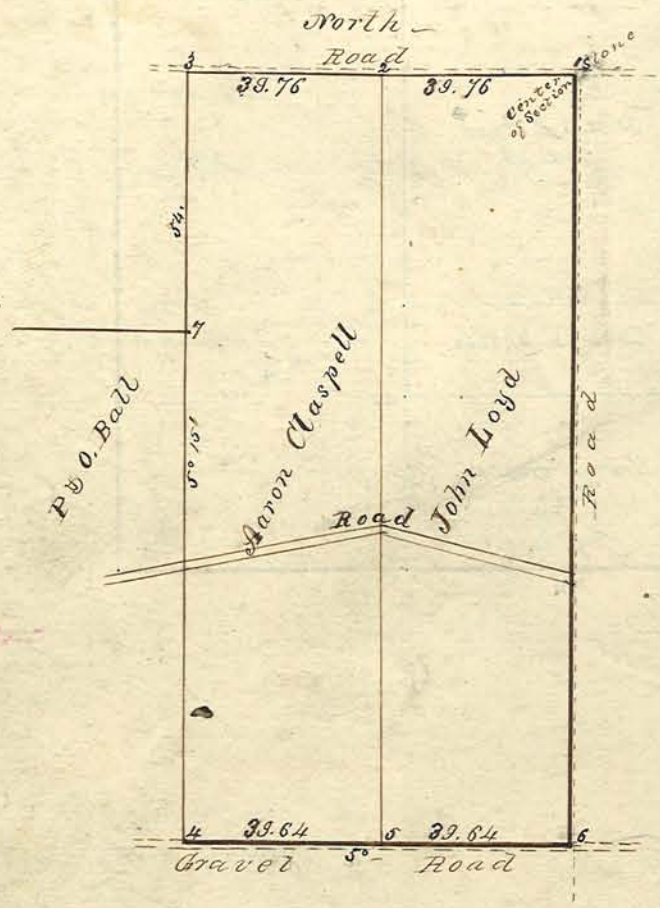

Corners

	Stone Set by former Survey				
1	W. Oak	30	N 35° W	—	137
	B. Walnut	18	S 36° W	—	103
	W. Oak	30	N 7¼° W	—	77
2	W. Oak	30	S 13° E	—	35
	Stake Set in former Survey.				
3	Lynn	16	N 10½° E	—	22
	Hickory	20	S ½° W	—	56
4	Elm	24	S 47° E	—	235
	Burr Oak	15	S 57° E	—	61
5	Elm	20	S 8° W	—	22
6	W. Oak	18	S 47½° W	—	134
	Original Corner lost				
	Double Hickory	10	S 22° E	—	14
7	Burr O. Stump	50	N 41° W	—	42

Plat of Survey of Sections four & Six in Burnetts' Reserve at the mouth of Flint Creek, in Town 22 North: Range 6 West. Surveyed and Subdivided as represented for Henry Hall & Sons- all parties interested having been notified. Present and consenting were Messrs. T. H. Beaver, William Ritchie, Allen, Isaiah Heyder: Henry Hepner: and Sherry.

Surveyed on Outlines on 30th and 31st of December 1857, and Subdivided on 4th and 5th of January 1858

By John Severing U.S.

Corners to Section 6. at

1	Sycamore	12	S 33½ W	68	
2	Doub. Cherry	7	S 17 W	204	
3	Apple	12	N 76½ E	97	
	Do.	8	S 49 E	143.	
4	Hickory	6	S 56 E	97	By Timmons 1850
	Do.	8	S 60½ W	55	
5	Walnut	28	S 40½ W	219.	
	Corner of Sees. 3. 4. 5. 6.				
6	Blk. Oak	20	N 2° E	141½	By Stockton 1828.
	Cherry	12	S 54½ E	112	
7	R R Track.		S 20 E	14-	
8	Cherry	12	S 78 W	2-	

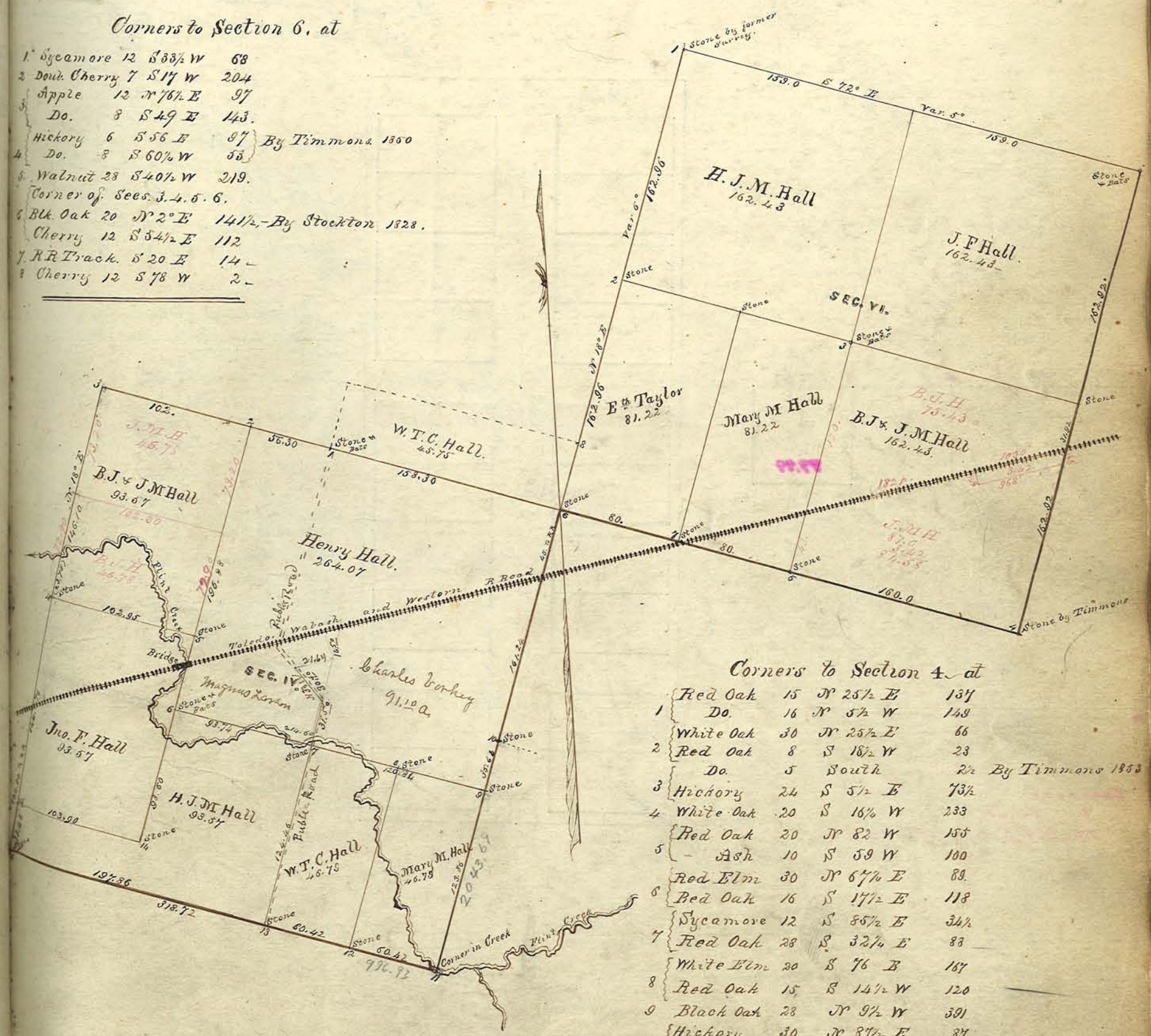

Corners to Section 4- at

1	Red Oak	15	N 25½ E	137	
	Do.	16	N 5½ W	149	
2	White Oak	30	N 25½ E	66	
	Red Oak	8	S 18½ W	23	
	Do.	5	South	2½	By Timmons 1853
3	Hickory	24	S 5½ E	73½	
4	White Oak	20	S 16½ W	233	
5	Red Oak	20	N 82 W	155	
	Ash	10	S 59 W	100	
6	Red Elm	30	N 67½ E	89.	
	Red Oak	16	S 17½ E	118	
7	Sycamore	12	S 85½ E	34½	
	Red Oak	28	S 32¼ E	88	
8	White Elm	20	S 76 E	167	
	Red Oak	15	S 14½ W	120	
9	Black Oak	28	N 9½ W	391	
10	Hickory	30	N 87½ E	87	
	Do. (Stump)	22	S 61½ E	62	By Stockton. 1828.
11	Sycamore	15	N 23 W	116	
	Do. Stump.	5	S 21 W	21	By Timmons. 1853.
12	White Oak	7	N 37¼ E	36½	
	Hickory	24	N 54 W	197	
13	White Oak	6	N 4½ E	42	
	Do.	5	N 56½ E	70	
14	Red Oak	30	West	47	
15	Cherry	12	N 21 E	79	
	Crab Apple	6	S 73 E	2	
16	Walnut	30	N 39 W	40-	By Stockt

Diagram of the original plat of the Town of Romney: as laid out on parts of Sections 19 and 20. Town 21 North. of Range 4 West. also representing lot conveyed to the Trustees of the Methodist Episcopal church. being a part of the East half of the South East quarter of Section 19. Town plat Surveyed in part. and church lot laid out on 13th of January 1858 all parties interested being present and consenting to the same.

By John Severing C.S.

July 5 1910. I measured 70' South fm N.W. cor. of lot No 5. Found pin marked 1 and pin at S W cor lot No 8. A. G. Hendl

Additional Survey made October 19, 1892, by Tom Cory, County Surveyor; as shown by lines in blue ink, all parties interested being present and consenting thereto. Survey made at the instance of Henry Leaming, Dr. John Simison, et al.

Tom Cory, C.S.
Melville W. Miller, Dep.

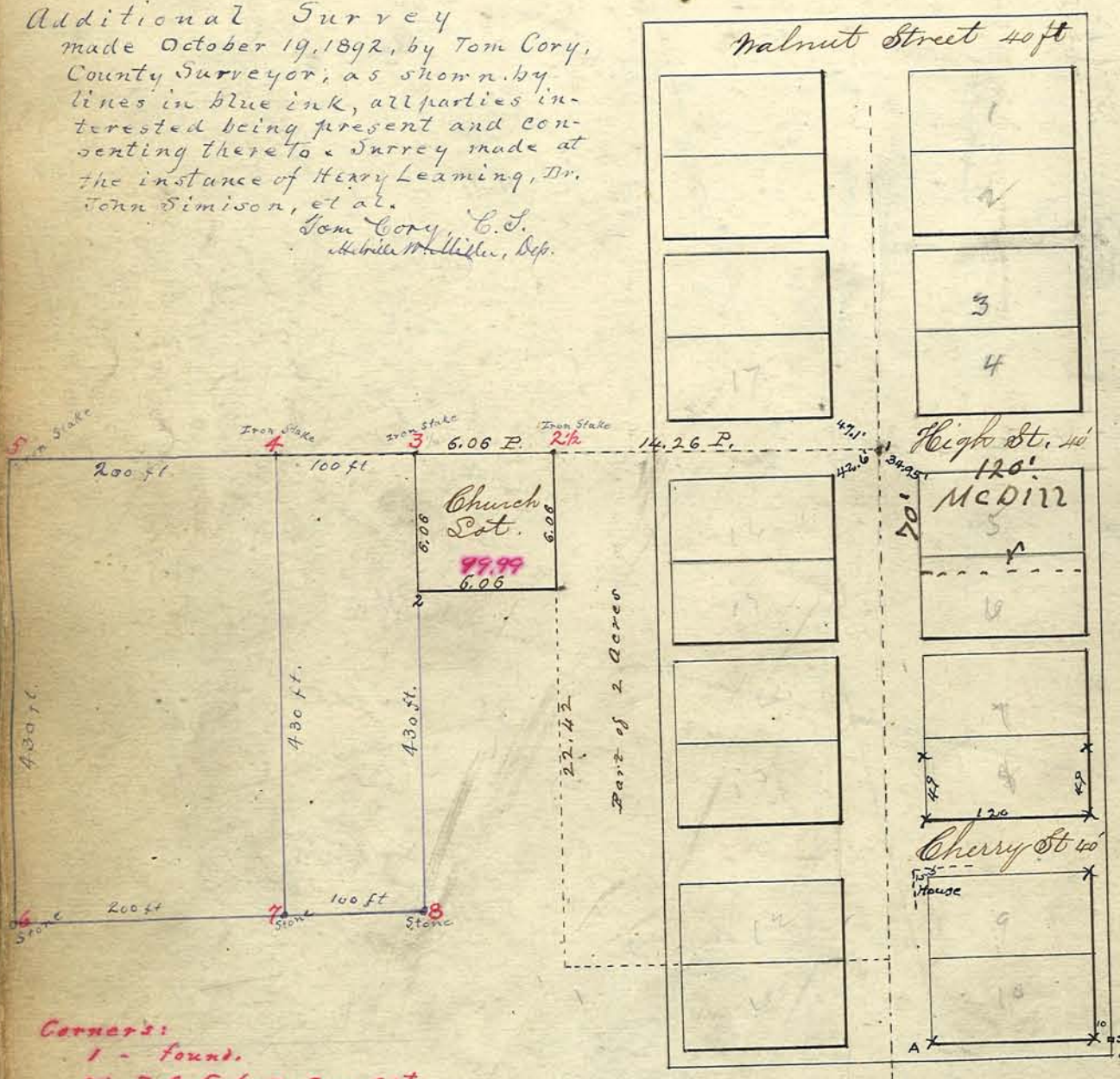

June 12/06
I surveyed lots 9 & 10 and 49 ft off of South side of lot 8. after ten days notice on Henry Leaming, Survey made at instance of Mary E.

I found corner No 1. made new witnesses to I.O.O.F. and Bank bldgs.
To center of door step Bank Bldg. on lot 17
To corner of IOOF brick bldg. on lot 5 34.95 feet.
To corner of old Tavern. lot 16. - 42.6 ft
I set harrow teeth at corners m x on lots 9-10 and 8. North West corner of lot 9 is 1.5 ft E and 1.5 ft S of walls of present frame house, measured lower edge of weather boarding.
Pin A is 30.65 feet almost due North of a Locust tree standing on Leamings land there being two trees about 15 ft a the witness tree is the tree farthest
All parties interested present and consenting.
A. Nelson
Chairman.
George H Stevens
County Sur

Pin S.W cor. lot 8 is 8.7 feet E of ash tree N. edge of tree being line.
Corner 3 and Witness tree gone.

Corners:
1 - found.
2½, 3, 4, 5, 6, 7, 8 - set.

Corners

1 ¼ Sec. cor. between Secs. 19 & 20. as located by Timmons.
Cor of Store House on lot 17. N 56¾ W 66½
Cor of Tavern House on " 16. S 63¾ W 64½

2 S W Corner of Church Lot
Cor of Church N 66° E 49.
White Oak 36 in. S 22½ W 65

3 S.E Corner of Original Plat
Burr Oak 24 S 15½ W 78

Corner.

Set for Wm Cox. Sec. Corner between Secs. 17. 18. 19. 20. Set Stone.
Burr Oak Stump. S 13° E 44. Original.
Blk Walnut 15 N 55½ W 94
Red Oak 10 N 17° E 78
Found decayed Stake set by Timmons. about 1850.
Established Jan 13th 1858

Plat of the South fraction of the North West fractional quarter of Section Six (6) in Township Twenty two (22) North; of Range three (3) West. Surveyed with a view to locate and ascertain the contents of a strip of land owned by Robert Foresman. on the West end of the East half of said South fraction, as represented. Surveyed January 18th 1858. (ten days notice having been given to all parties by said Foresman. and) in the presence of the interested parties (as named in the diagram) and others.
(Contents of Foresman's Strip 86½ Sq. perches.) By

John Levering C.S.

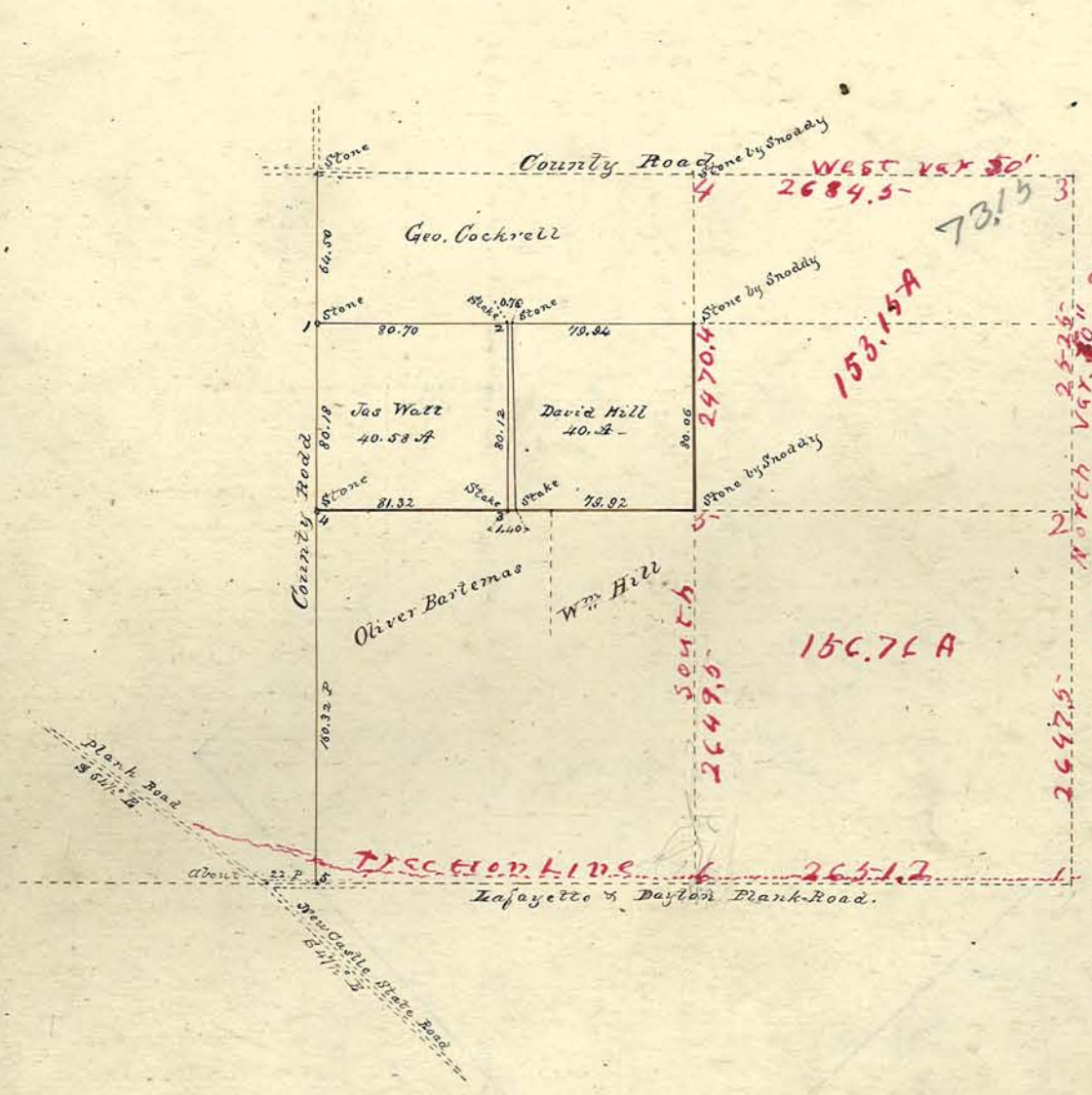

Jan. 6. 1921
Located corners and determined Area of Gagen Tract Being E² sec-22-3
Stones found Located for all corners except No. 6
Located No. 6 with Chas. Royal's assistance
E.C. Minton, C.S.
A.G. Arnold
Walter Skemp representing Gagens
James Stingle Assisting

Corners
1 stone New witnes
Walnut 16" N 57 W 54.5 ft.
Hackberry 15" N 60 W 52.5
2 Concrete Post
3 Stone, Concrete Post South 24.5 to cen.
4 stone cen con. Post south 24'
5 stone found
6 Stone set 20' North

Corners

1 Cottonwood	18.	S 85° W	142½	Links.
2 Do.	16	N 6° E	115	"
3 W. Cherry	10	N 89° W	125	"
4 Do.	12	S 89° E	169	"
5 Sycamore	20	N 52½ E	8.	By Timmons.

Plat of a part of the West half of the North West quarter of Section Twenty Eight (28) in Township Twenty three North: of Range four (4) West. lying and being within the Corporate limits of the City of Lafayette in Tippe=Canoe County. Ind.

Surveyed January 26th 1858 for Peter P. Vannatta and Danl. S. Hart.

by John Severns C.S.

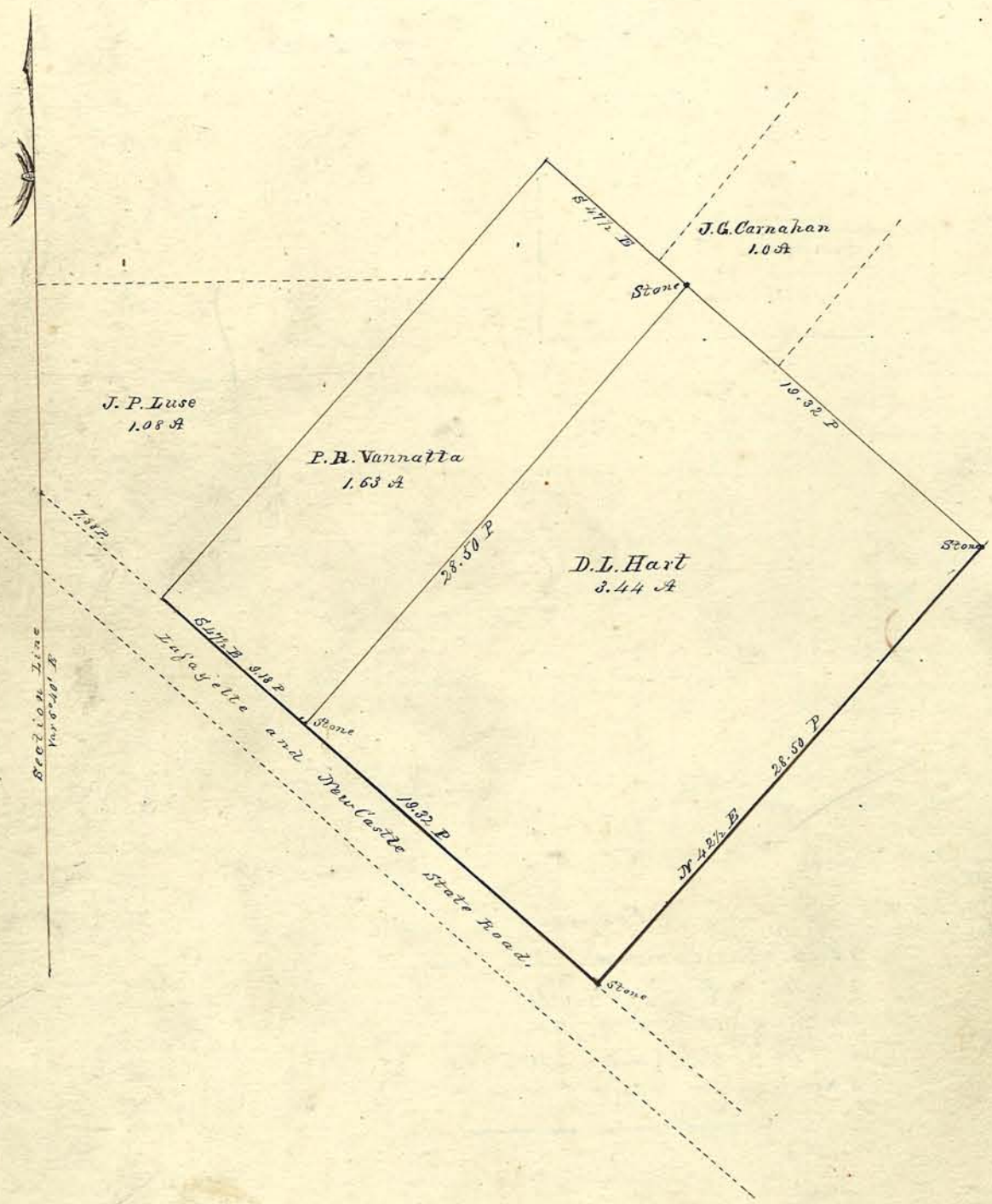

Plat of a Survey in the North half of the South West quarter of Section five (5) in Burnetts Reservation at the mouth of Flint Creek, in Township Twenty Two (22) North: Range Six West, Surveyed at the request of Mrs. E. A. Doubleday, "Present and Consenting" were P. H. Weaver: William Nelson and William Bradley.

Surveyed March 23rd 1858.

By John Severing C.S.

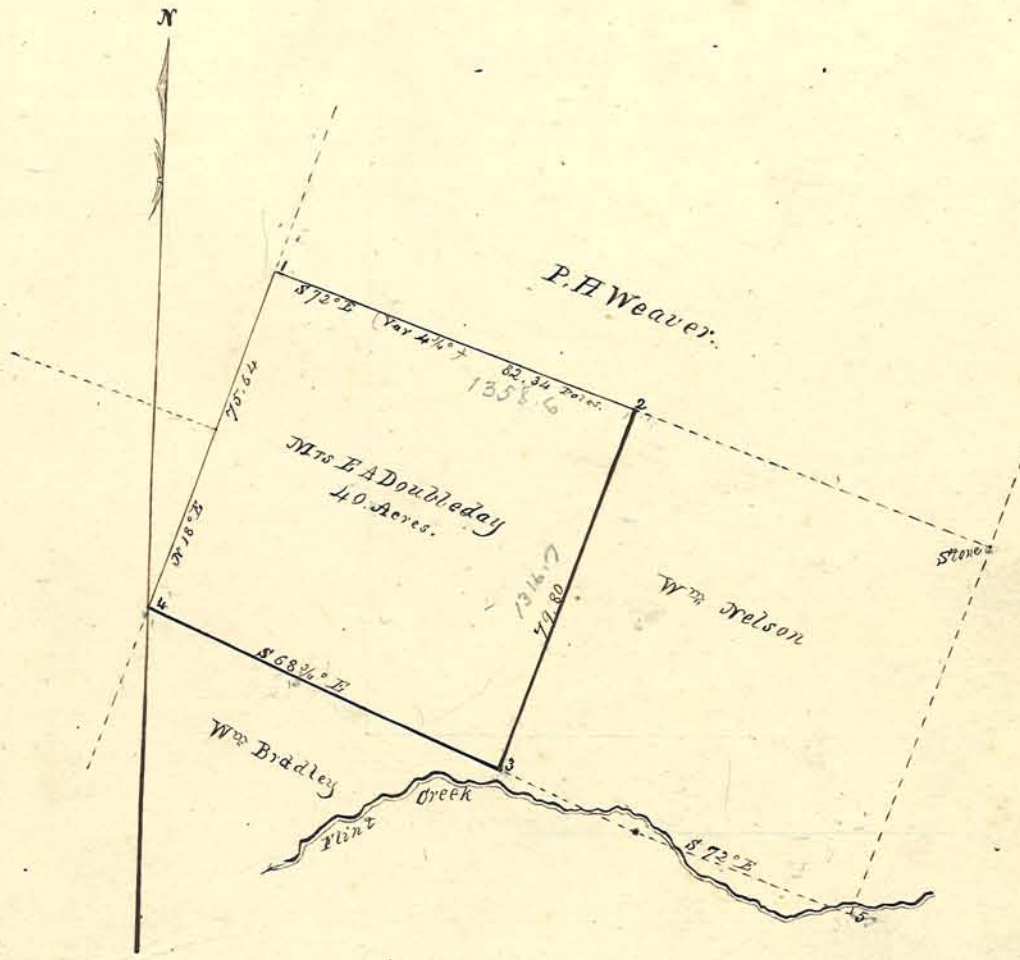

Corners.

1	Hickory 30	N 8½° E	87 Lks
2	Hickory 20	N 23 W	50 "
3	W. Oak 24	N 56 E	63 "
	Sycamore 10	N 59½ W	6 "
4	W. Oak 16	S 23½ W	38 "
5	Sugar Stump 18	Corner	18 "
	Center of large Rock. East.		10 "

Plats of Surveys of the North East quarter of Section thirty Sip. North 25 North: Range 5 West. also of the South East quarter of South East quarter of Section twenty five in Town 25 North Range 5 West in White County. Ind:

Also plat of part of the South West quarter of Section Eight (8) and part of the North West quarter of Section Seventeen. in Township 24. North: Range 4 West. in Tippecanoe County. Ind. Surveyed by order of Court of Com. Pleas of Tipp. Co. in partition of the Estate of Birch (dec'd)

March 29th & 30th 1858.

John Severns C.S.

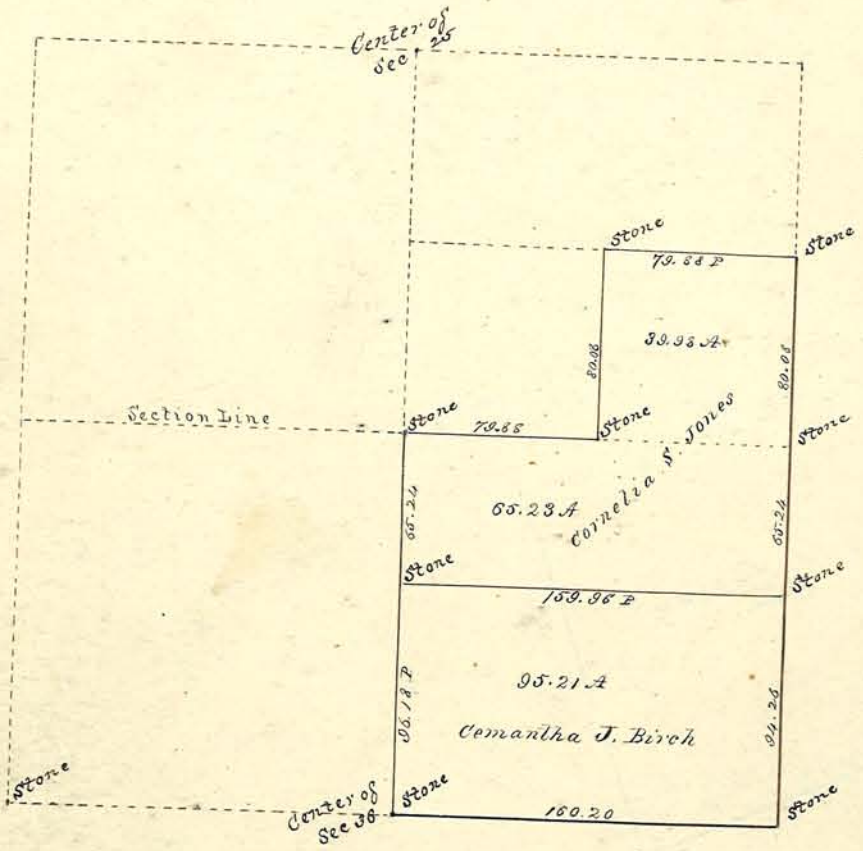

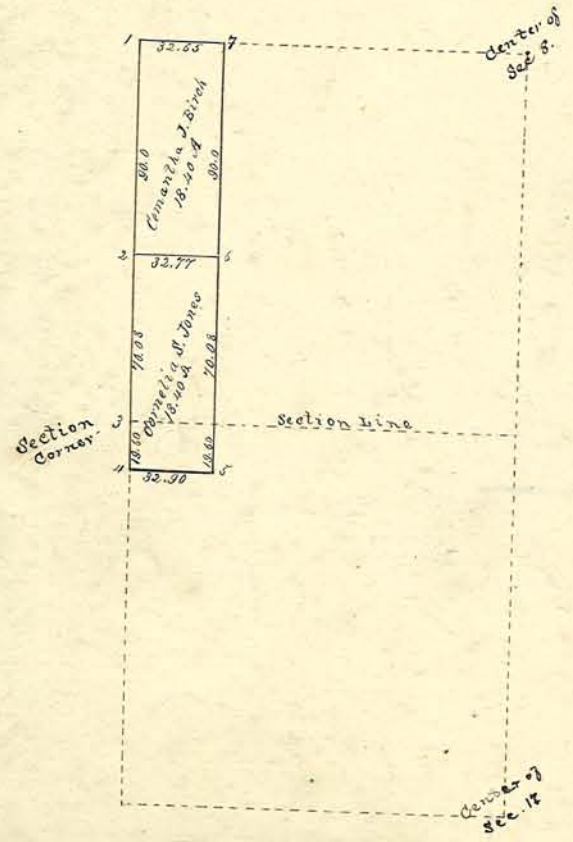

Corners

1	Hickory 16	S 59½ E	20	Links
	Wh. Oak 30	S 51° W	121	"
2	Hickory 20	S 43° E	48	"
	Wh. Oak 20	S 58½ W	21	"
3	Sp. Oak 22	S 63° W	11	"
4	Wh. Oak 15	N 70½ W	48	"
	Hickory 18	S 48° W	103	"
5	Hickory 20	East	79	"
6	Hickory 20	N 16½ W	48	"
	Hickory 16	S 4° E	17	"
7	Br. Oak 20	S 65½ E	145	"

Stakes at all the Corners

Plat of Survey of a part of the North fraction of the North East quarter of Section Six (6), in Township Twenty two (22) North: of Range four (4) West.

Surveyed for Benjamin Ray. March 31st 1858

By John Levering C.S.

"

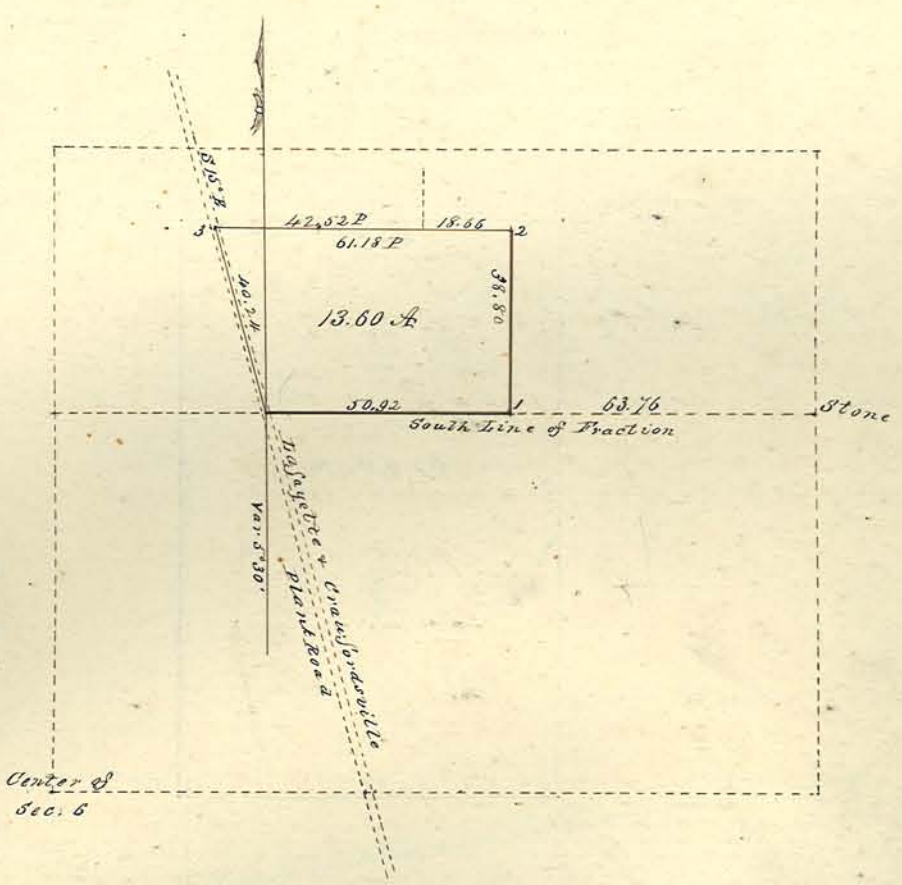

Corners

1.	W Oak	30	S 20° E	34
2	W Oak	8	East	91
	W Oak	36	N 41½ E	107
3	Double B Jack		S 5 31° W	40

Plat of Survey of a part of the East half of the South West quarter of Section Two (2) in Township Twenty three (23) North: Of Range three (3) West. Surveyed in the partition of the Estate of Christian Replogle dec'd. Setting off to the Widow, Frances Replogle. Sixty one $\frac{50}{100}$ acres.

Surveyed April 1st 1858

By John Severing C.S.

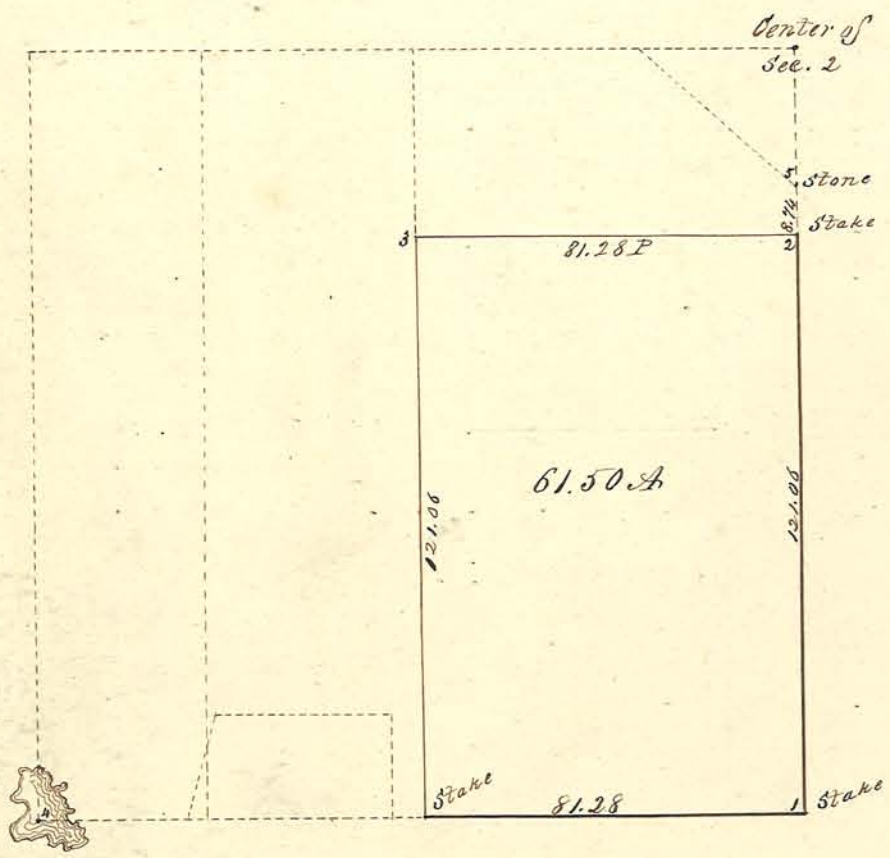

Corners

1	Set corner by Original Witness		
2	Walnut 4	N 49½° W	23.–
	Sugar 15	S 70° E	31 –
3	Hickory 8	East	2 –
4	S W Cor Sec. 2. Original Witness		
5	Hickory 8	S 18° E	19 –
	W Oak 15	N 47° W	66 –
	Set by E Timmons		

Plat of Section nine. (9). in Township Twenty two (22) North: of Range five (5) West: Survey made to establish the line dividing the East and West halves of the west half of said Section. through lands owned by Nelson and Samuel Lutz Surveyed at the instance of the Toledo, Wabash and Western Rail Road Company.

April 2nd 1858

By John Levering C.S.

"

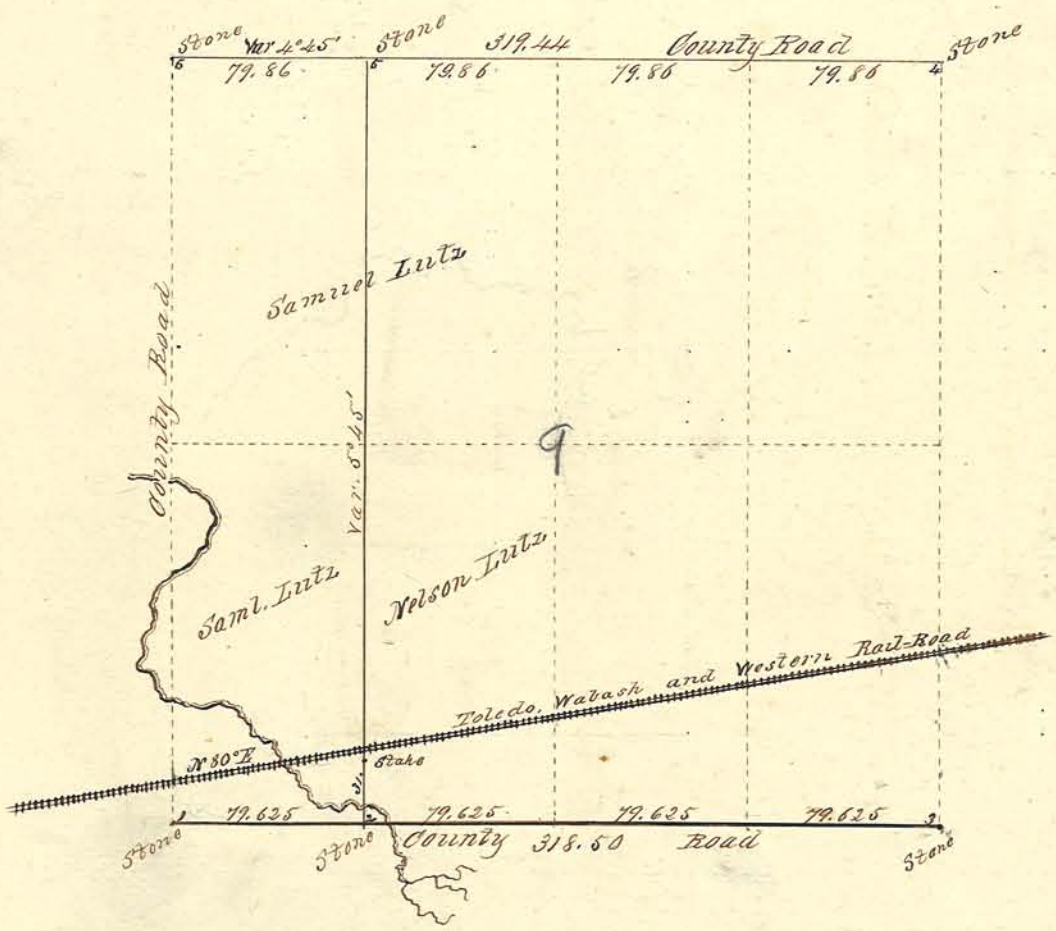

Corners.

Found fixed corners at points marked. 1: 3: 4 and 6—

Set Stones at 2 and 5——

Plat of Survey of the "County Farm" on parts of Section Thirty (30). in Township Twenty four (24) North: Of Range four (4) West.

Surveyed by order of the Board of Commissioners of Tippecanoe County. Ind. on the 9th and 10th days of April. 1858.

By John Severing C.S.

Dec. 6-1893 - Line from cor. 2 to cor. 8 resurv at the instance of Wm. R. Thomas & new witnesses made at corner 2 - P.C. Vawter Dep. C.S.

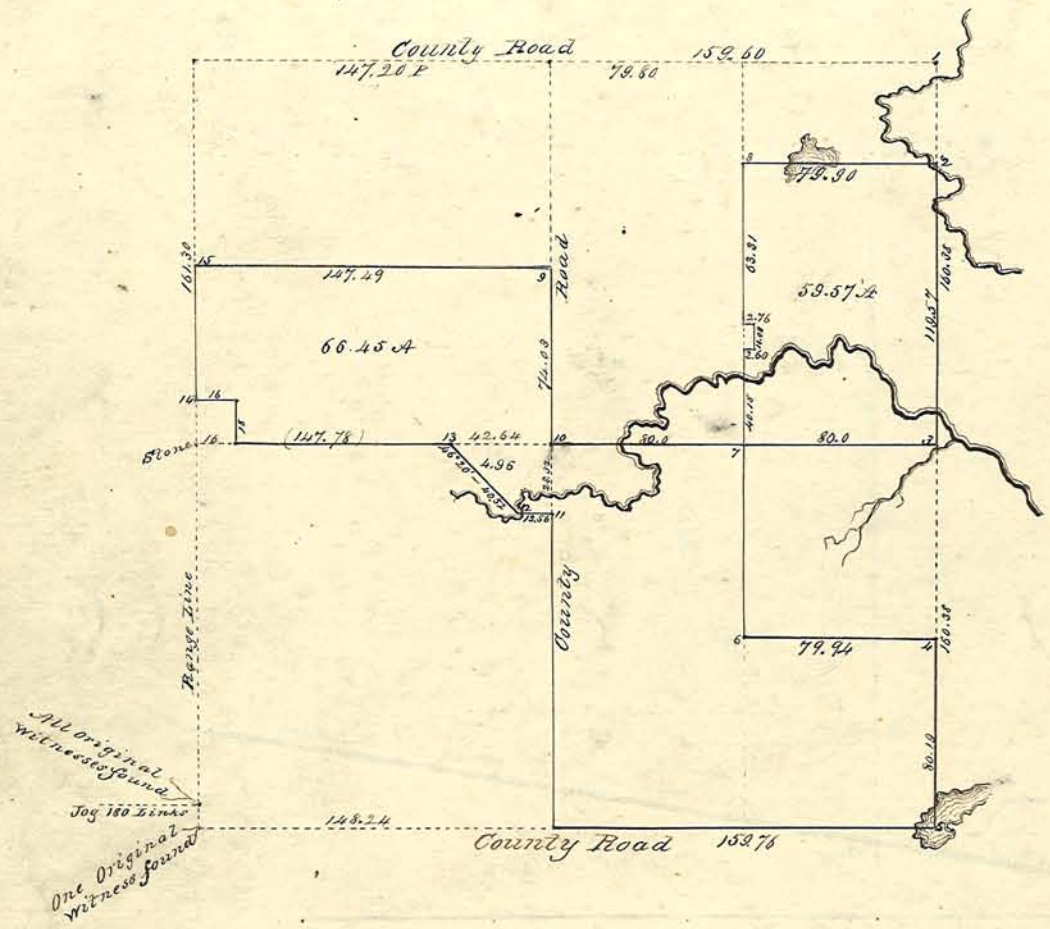

Corners

1	Burr Oak	40	N 67° E	43.	Original Witness
2	B. Walnut	16	S 38° E	220	Cotton 20 S 3½ E 87¼
	Burr Oak	8	S 52° W	161	Willow 8 S 76¾ W 57
3	Wh. Oak	30	S 43° W	168	
4	Wh Oak	30	S 77¼ W	46	
	Pidg. Oak	18	N 65½° W	43	
5	Grey Ash	24.	S 22½° E	116	Original Witness
6	Wh. Oak	24	N 11½° E	60	
	Wh Oak	20	S 26° W	77	
7	Cherry	8	S 62½° E	64	
	Cherry	10	N 69½° W	56	
8	Jack Oak	8	N 26° W	15	
	Jack Oak	8	S 78° E	5½	
9	Hickory	18	N 27¼° W	133	
	Jack Oak	12	N 55° E	13½	
10	Red Oak	12	N 25½° W	84	Stone set by Oilar in 1838
	Burr Oak	36	N 87½° E	139	
11	Burr Oak	28	N 25¼° W	109	
12	Elm	15	S 80° E	13	
13	Red Oak	16	S 46¼° E	11	
14	Cherry	10	South	14	
15	Cherry	4	N 21¾° W	10	

Plat of Survey of the West half of the North West fractional quarter of Section Six (6). in Township Twenty one (21) North : of Range four (4) West. also. a Strip 9.20 poles wide off of the North end of the West half of the South West fractional quarter of said Section.

Surveyed for William Robinson. April 20th A.D. 1858

By John Levering C.S.

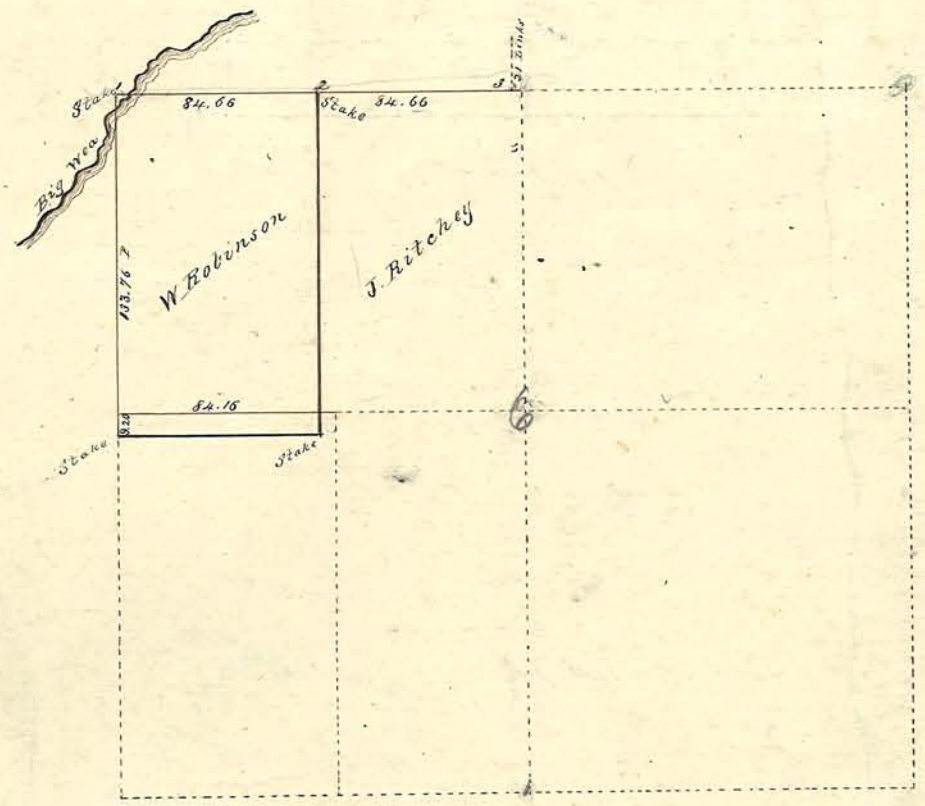

Corners

	NW Corner of T 21 N R 4 W				
	Wh. Oak Stump	30	N 44° W	535	Original Witness
1	Blk. Walnut	18	N 12¾ W	482	
	White Oak	36	N 45½ W	534	
2	B. Locust	12	N 64½ W	33	
3	W Cherry	20	N 51¼ W	644	Original Witness

Plat of Survey of twelve acres off the North Side of lot Numbered thirteen (13) in the plat of "School Lands" being a part of the South East fractional quarter of Section Seventeen (17): in Township Twenty three (23) North: of Range four (4) West.

Surveyed April 22nd 1858 for Samuel A. Huff

By John Severing C.S.

"

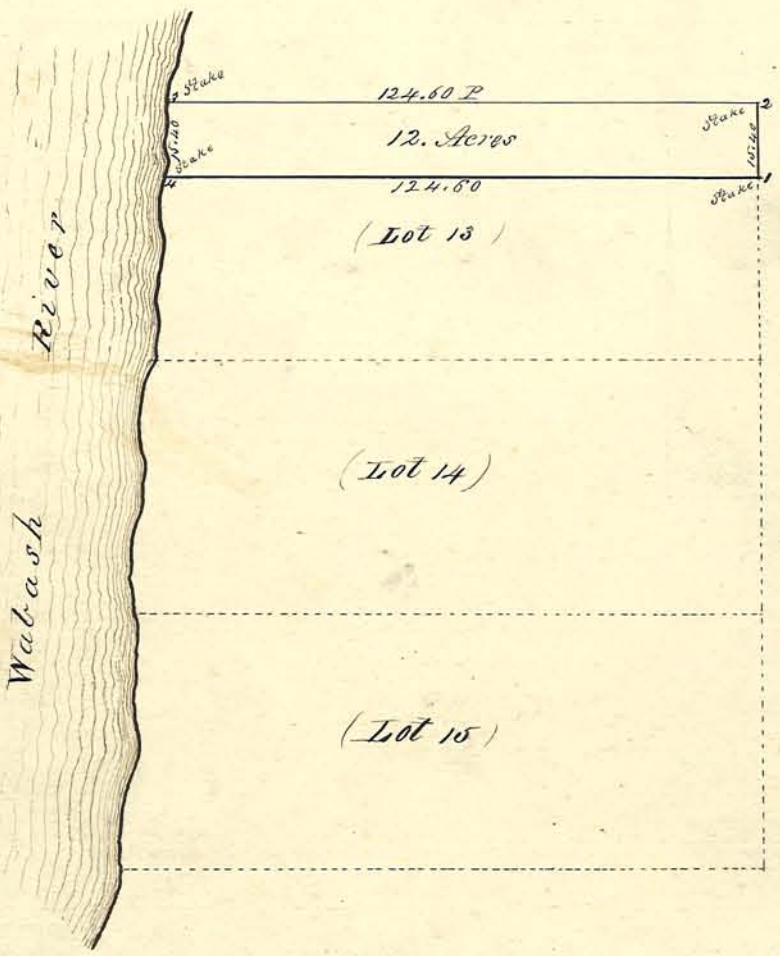

Corners-

1	Sycamore	12	N 10½° E	24	
	Wh. Oak (Stump)	24	N 20½° E	49	By Stockton
2	Do. Stump	24	S 4° W	20	
	Red Oak	12	N 47½° E	146	
	Wh. Elm	30	N 39° E	7	By Stockton
3	Sugar	18	N 70° E	34	
4	Wh Elm	20	N 10° E	16	

Plat of Survey of three acres, in the South West corner of the North West quarter of Section Twenty one (21): in Township Twenty four (24) North: of Range three (3) West
Surveyed for Simon S. Chenchain and James Millison.
April 24th 1858.

By John Levering C.S.
" "

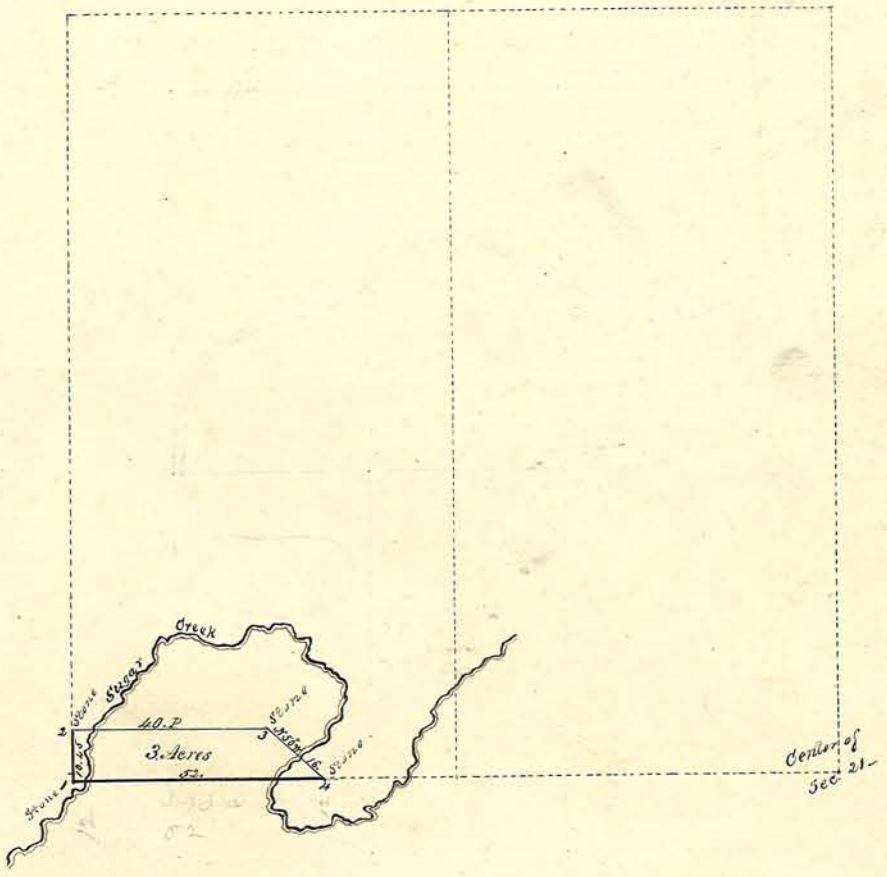

Corners.

1	Grey Ash	24	S 74° W	31 – Original –
	Burr Oak	12	S 9½° W	41 –
2	Buckeye	12	S 58° W	33 –
	Wh. Elm	8	S 41° E	26 –
3	Wh. Oak	12	S 70½° E	21 –
	Lynn	8	N 30° E	6 –
4	Beech	12	N ¾° W	33 –
	Beech	15	N 18½° E	85 –

Plat of a Survey of the East half of the South East quarter, of Section fourteen. (14). in Township Twenty three (23) North: of Range four (4) West.

Surveyed for Herman Peters. Agent for A. F. Shultze April 29th 1858

By. John Levering C.S.

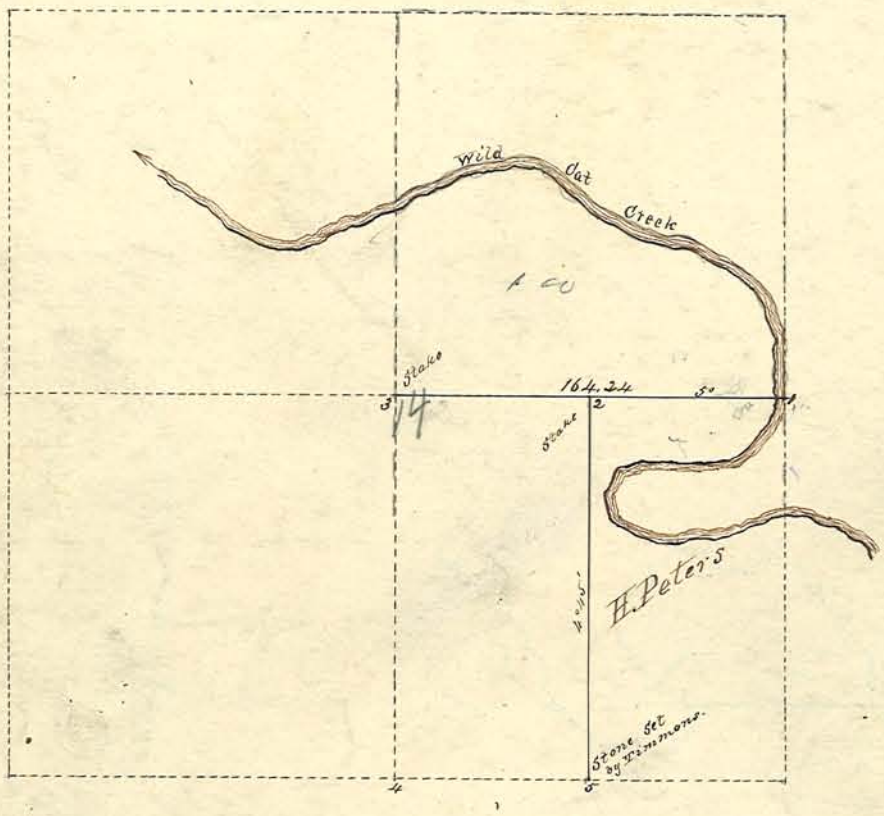

Corners

1	Sugar 10	S 73 E	86	Original
	Sugar 6	S 85° E	77	By Timmons.
2	Walnut 12	N 33½ E	45	By Timmons.
3	Red Oak 12	S 76½ W	91	
4	White Oak 20	S 1° E	53	Original
5	White Oak 20	N 74° E	61	
	White Oak 20	S 18½ E	46	By Timmons

Plat of Survey of the North line of Section fourteen (14), Township Twenty four (24) North: of Range three (3) West. Made Survey of the North West quarter of said Section November 18th 1857 as appears on this record, page 34. at which time I mistook a Sugar tree, with (a witness mark) standing near the quarter section corner on the north line, as the original Witness. The Error was made evident this date, by the evidence of ~~the~~ James Millison who has known this corner since the year 1832. Examination (by digging) made after taking testimony, corroborated the same satisfactorily. Corrections of Sub-division corners on north line were made to conform to re-location of corner.

Present and consenting during Survey were S.H. Baily, Jacob Bowers and Samuel Bowers. Surveyed April 30th 1858. By

John Levering C.S.

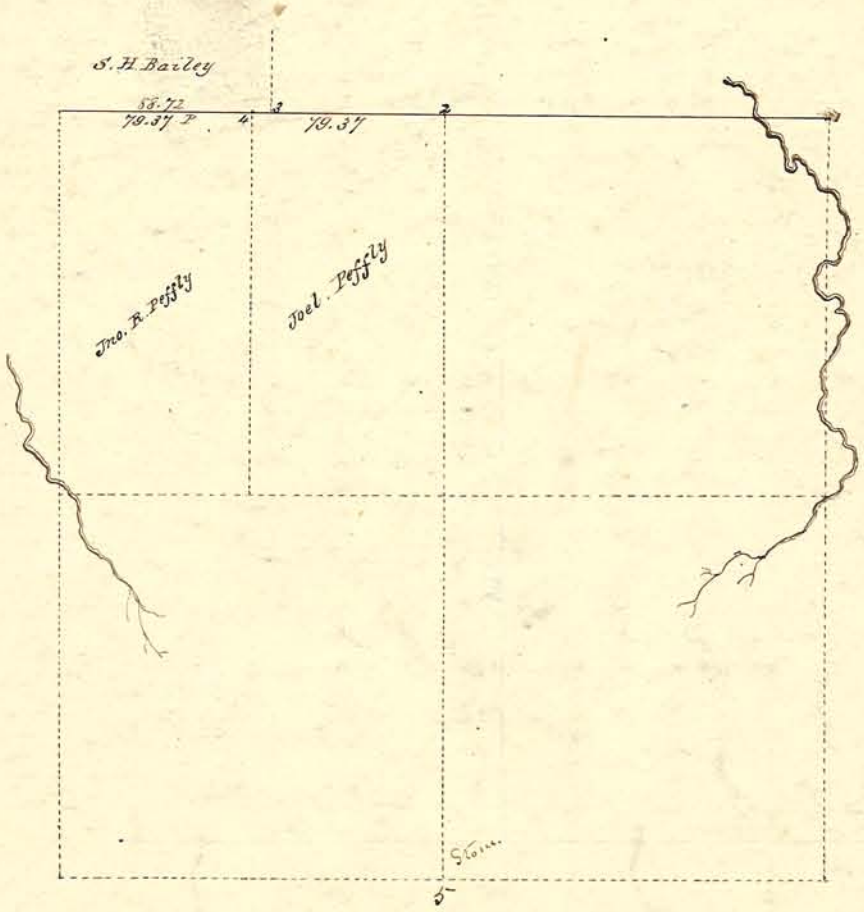

Corners

	Hickory (Stump)	24	S 72° W	38	Original
1	Sugar	20	N 51° E	46	
	Lynn	12	N 34° W	72	
	Found	Remains	of Original	Witnesses	
2	Sugar	24	S 14° W	61.	
	Red Oak	50	N 12° W	136.	
	Beech	6	N 32½ W	33.	
3	Elm	8	N 11½ E	72.	
4	Sugar	24	N 75½ W	65.	
5	Jack Oak	11	S 42° W	34	
	White Oak	14	N 8½ E	36	

Perpetuated at the instance of John Cornell & Conrod Isley.

May 14th 1863

A. J. Vowler C.S.

Plat of Survey made in Section Twenty Seven (27), in Township Twenty three (23) North: of Range four (4) West. with a view to Relocate the County Road running on the quarter Section line, dividing the East from the West half of Said Section.
Surveyed at the instance of James & Deming, Supervisor.
May 26th 1858

By John Deming C.S.

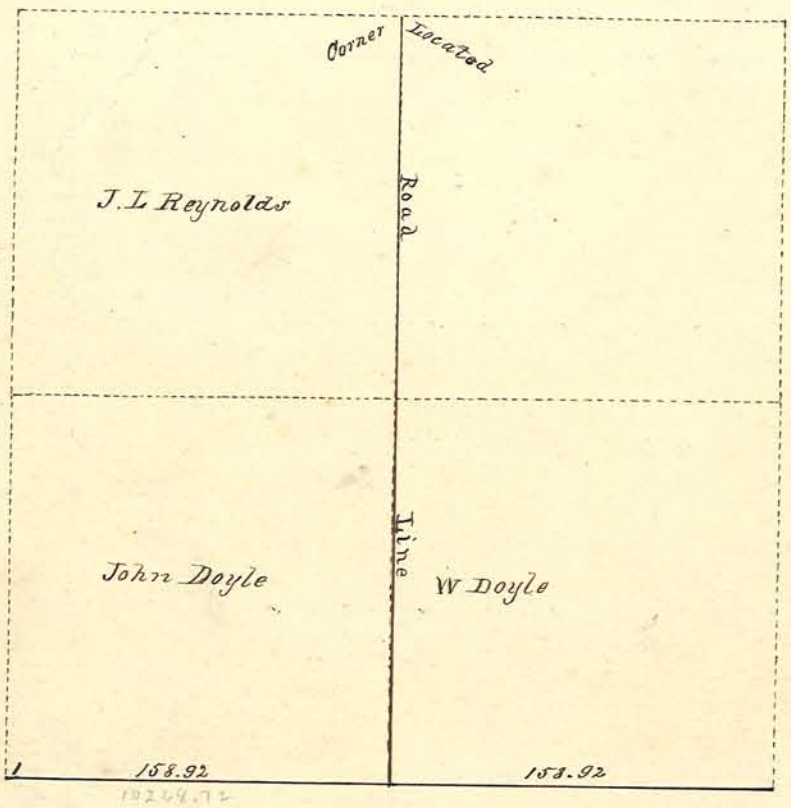

At South West Corner of Section (marked 'i') found corner erroneously located. By the aid of the Original Witnesses. viz. W Oak 24 S 8° E 26 links. and B Oak 9 N 30 W 95. (of which I found Stumps. with marks plainly indicated.) I re-located the corner. about 7 or 8 feet N E of corner found, and made a new Witness. viz. White Elm 20 N 76° E 89.

Plat of Survey locating the North East corner of Section Nineteen (19), in Township Twenty three (23) North: of Range three (3) West. Surveyed for — Doherty and Simon Snyder.
June 1st. 1858.

By John Severing C. S.

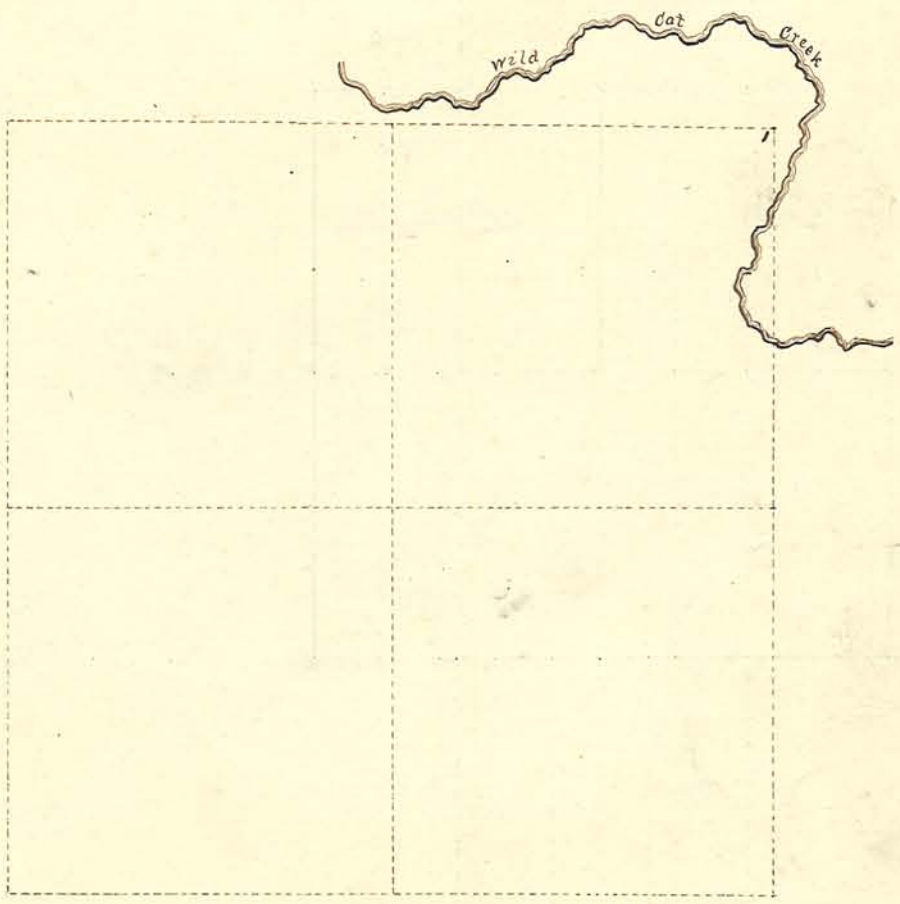

Corner. at 1–

Found original Witness, Stumps. and made new ones viz.

Black Jack 18 S'40° W 52
Do. Do. 18 S 30½ E 38½

Plat of Survey of parts of Sections Eighteen (18) and Nineteen (19), in Township Trenty three (23) North: of Range four (4) West. Also of parts of Sections thirteen (13), and Trenty four (24) in Township Trenty three (23) North: of Range five (5) West. all belonging to the Estate of Philip McCormick dec'd. partition made among the heirs of said Estate as represented.

Surveyed June 14th, 15th, 16th & 17th A.D. 1858

By John Severing C.S.

Nov. 16, 1898. At instance of Sarah Young I set off 19.47 acres off the North end W. ½ N.W. ¼ SW. ¼ of Sec. 18 T. 23 N. R. 4 W. Melville W. Miller, C.S.

J. Frank Byers, } Chainmen
Wm Young, }

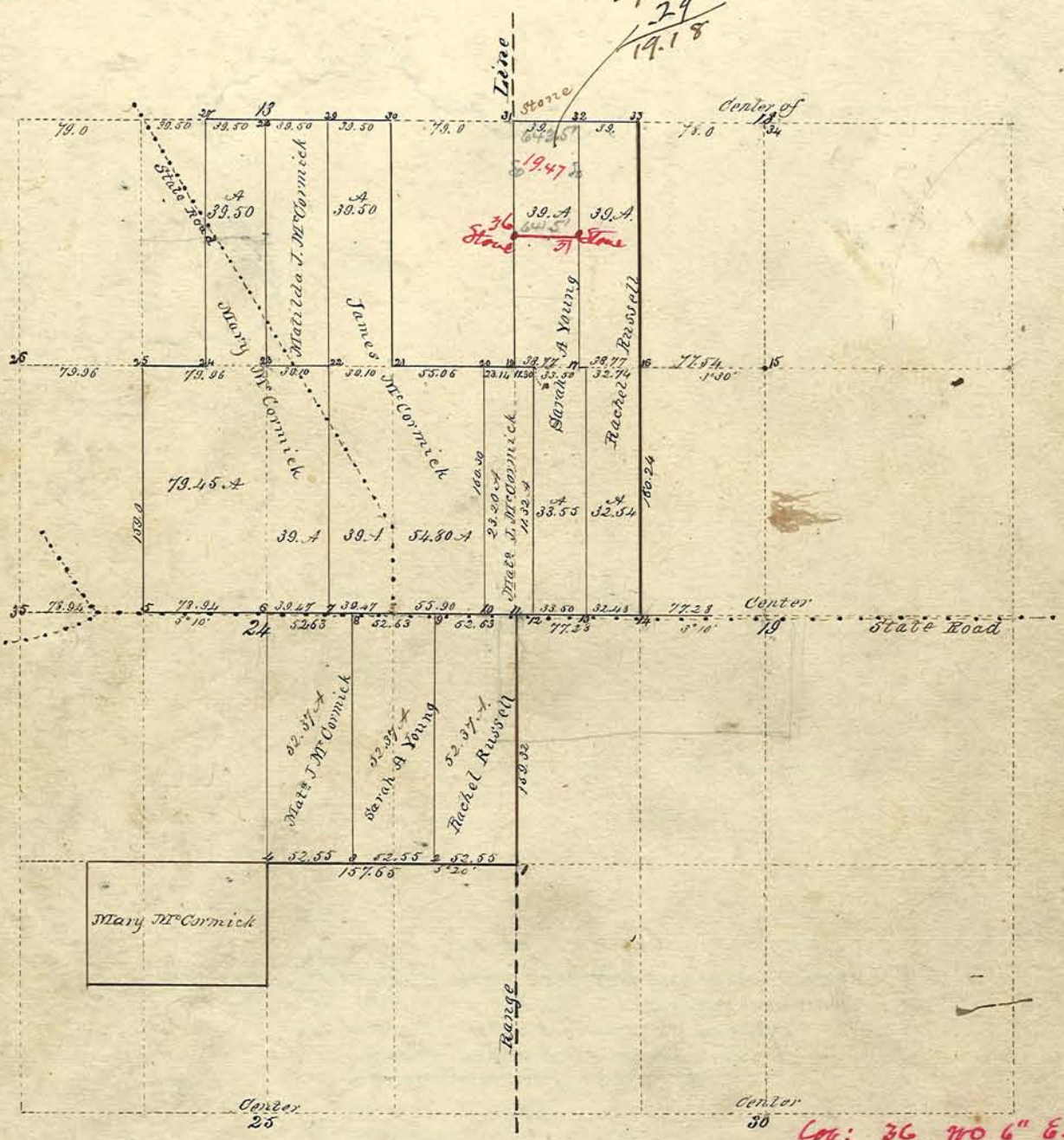

Cor: 36 W 0 6" E. 1' (Sycamore 12")
37 W 0 18 S. 34¾° W 20.1' from Pk. 12.2"
Red 12 N. 63° 46' W. 17' " " " "
(Sycamore 24.8")

For Evidence and Witness-trees to corner, See opposite page. 55

1	Witness on opposite page						
2	Cherry	15	S 84° W	207			
3	Cherry	7	S 28 W	17½			
	Cherry	12	S 30½ E	70			
4	Cherry	12	S 76½ W	17½			
	Walnut	16	N 6 W	137			
5	Hickory	12	N 9¼ E	134			
	Walnut	18	S 1 W	243			
6	Burr Oak	14	S 45 E	106			
	Cherry	8	N 17½ E	62			
7	Walnut	8	N 62 W	75			
	Bk Jack	10	S 28 W	66			
8	Walnut	16	S 32½ E	67			
	Hickory	10	N 31¼ E	43			
	Bk Jack	10	N 66 W	83			
	Hickory	7	N 5 W	70			
11	Cherry	12	N 44½ W	65	By Oiler		
	Bk. Jack	18	S 52 W	77	Timmons		
12	Hickory	5	N 22½ E	53			
	Cherry	9	N 9½ W	49			
	Bk. Jack	18	N 14 E	56			
13	Cherry	16	N 66 E	125			
	Cherry	12	N 9 E	111			
14	Cherry	12	N 70 W	156			
	Hickory	20	S 60¼ E	47	Were		
15	Bk. Jack	5	S 72 W	17	Marked		
	Br. Oak	7	S 11¾ E	104			
16	Wh. Elm	8	S 56½ E	77			
17	Bk. Jack	16	N 14¼ W	404			
	Hickory	24	N 5 E	183	Original		
19	Wh. Oak	6	S 45 E	3½	" Oiler		
	Wh. Oak	12	N 47 W	50			
	Red Oak	8	N 61½ W	86			
18	Pidg. Oak	5	N 12¾ W	59			
	Wh. Oak	24	S 82½ W	50½			
20	Wh. Oak	24	S 57 E	58½			
	Sugar	24	S 21 E	30			
21	Wh. Oak	36	N 28 W	87			
	Red Oak	32	West	52			
22	Hickory	6	S 24 E	8½			
	Wh. Oak	40	S 71 E	104	Original		
23	Wh. Oak	7	N 41 E	31			
	Red Oak	18	S 71 W	21			
24	Hickory	12	S 65 E	51			
	Wh. Oak	24	S 30 W	21			
25	Wh Oak	12	N 85½ W	62			
	Red Elm	18	N 65 W	99			
26	Wh. Oak	16	N 69 E	29	Original		
27	Wh. Oak	20	S 43 W	63			
	Wh Elm	15	South	6	By Timmons		
28	Wh. Oak	30	N 36½ E	89			
	Br. Oak	15	S 83¾ W	44½	Stayback		
	Wh. Elm	18	S 12½ W	24			
29	Red Oak	24	N 21 E	45			
	Red Oak	3	N 76 W	20			
30	Red Oak	18	S 53½ W	90			
	Sugar. Stump		N 62 W	85	Original		
31	Wh Oak	40	S 61½ E	81			
	Sugar	15	S 5½ W	39			
32	Sugar	18	S 35½ W	62			
	Walnut	12	S 8 E	102			
33	Sugar	20	S 48 W	77			
	Red Oak	24	N 70½ W	51			
34	Red Elm	6	S 78 E	14			
35	Wh. Oak Stump		N 3 W	48	Original		

Field-notes and evidence to plat on page 54 —

In fixing the location of the corner marked 1 — being on the Range line at the South west corner of Section 19, as shown on the plat, I found two several points claimed by interested parties as the corner of said Section, (as also being the South East corner of Section 24 adjoining) both of which points were located in the Range line about two poles distant from each other. On learning that Surveys of the same corner had been made by Lawrence B. Stockton and Henry Oiler, both of whom have been County Surveyors for this county, I gave notice to said parties, as also to John Castor a resident of the neighborhood, to attend at said location on the 14th day of June 1858: all of whom were in attendance in answer to said notice on said 14th day of June, and testified as follows.

Lawrence B. Stockton: Sworn and testified as follows. "Was County Surveyor for this County for several years prior to 1835, remember distinctly having located this corner while acting in said official capacity, some time prior to 1835, by the aid of the original field notes of Fippecanoe County which designate as witness or bearing tree to this corner a White Oak 24 in. S 51° E 97 1/2 links. I recognized said tree by the witness marks made in the original Survey, remember distinctly that said Marks were plainly visible, and that I could not have been mistaken as to its identity. Located the corner by said tree according to the bearing and distance designated in said field-notes, which said location was made at this point farthest north. I remember the point south of this on the line, it was pointed out to me for the corner, but I did not recognize it as such. I found a stake in this point where I located the corner, at the time I made said Survey. — There were other trees near the witness tree but none that would answer the discription called for in the field notes.

Henry Oiler, was Sworn and testified as follows: I made a Survey of lands adjoining this corner while acting officially in the capacity of County Surveyor for this County during August 1838 — I found two several points claimed by land owners adjoining, as the true corner, by reference to the original field notes I determined the point or stake farthest north as the proper corner. I found the stump of the original bearing tree with the witness mark plainly indicated thereon. At the request of Mr Emerson or some other party then present I made a new witness tree — (The witness was then handed the Surveyors' Record of Fippecanoe County, Book A. on turning to pages 34 & 35, he further stated) This is the plat & record made by me at the completion of said Survey. It is my own writing. This record calls for an additional witness tree as I before stated, being a Cottonwood 5 in. diam. N 9° 10' E 15 links. This is the tree at my side, which I then marked and recorded. A point determined by this tree, with these field notes, will relocate the corner in the same point held by the original witness. I remember the facts as stated distinctly, they were impressed deeply upon my mind by the dissatisfaction expressed by some of the land owners, at the time the Survey was made. —

Peter Castor, was Sworn, and testified as follows: I have known this locality since the year 1824, at which time I first came to this County, I made a new fence about the year 1825 or 1826 from this place westward, at the time I first saw the place I found a mound at the point South of this point and opposite that fence. I considered it a mound made in the original Survey, it had every appearance of one, and resembled others in the neighborhood. I never knew of any other mound here, than that until this point was recognised by Mr Stockton at the time of the Survey made by him. I never knew anything about the witness tree until it was then pointed out. Standing in a grove that was over yonder. I am no Surveyor and could not have located the corner by it had I known it. I have always considered the South point as the corner because I found a mound there."

Having no further testimony offered, I ruled, that the testemony of Lawrence B. Stockton and Henry Oiler was sufficient to relocate the corner in the place designated in the original field notes as there being but one corner called for, corresponding to four Sections, and finding (in decayed condition) the stump of the said original bearing tree, by it, and the Cottonwood marked by H. Oiler I located the corner at the point farthest north to which all parties consented: and took additional witness trees, viz- Cherry 12 in. diam S 85° E 60 links; and Cherry 6- N 2° W 65 links.

John Levering Ld.

Plat of Survey of 10 acres off of the South end of the E½ of the N W¼ of Section 23 T. 24 N: R 4 W. also 6.43 acres off the North End of the E½ of the S W¼ of Same Section, and of two Several tracts of 1.35 acres and 1.65 acres respectively, off the North End of the West half of the S E¼ of Same Section, the last named tract adjoins the Town of Harrisonville.

Surveyed June 29th 1858 for Joseph Cooper and Eli N. Cooper. Made Survey of 22.50 acres for Benj. Winans. Oct 13/59

By John Levering C. Sur.

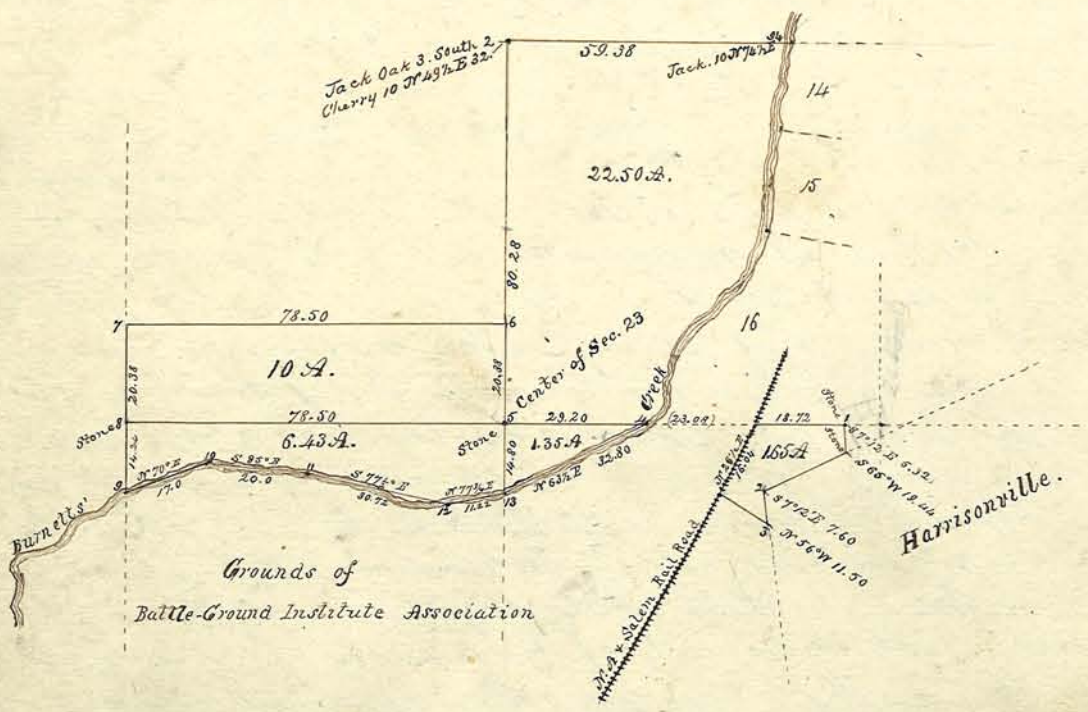

Corner's—

1	Bk Jack	8.	N 22° W	38	By Timmons
2	Wh. Oak	10	N 6½ E	32	
	Red Oak	12	S 62 W	17	
3	Red Oak	12	N 77 W	16	
4	Br Oak	6	N 20 W	114	
	Red Oak	9	N 60 E	87	
5	Cherry	12	S 32½ E	57	By Timmons
6	Wh Oak	5	N 20 W	1½	
	Wh Oak	32	S 55 W	39	
7	Blk Oak	30	North	26	
8	Cherry	8	N 53 E	53	By Timmons
9	Sycamore	10	N 13 E	86	
10	Br Oak	36	N 22 W	45	
11	Bk Jack	7	S 29 W	89	
12	Red Oak	30	S 6 E	44	
13	Red Oak	7	S 62¼ E	52	

Plat of a part of the West half of ~~Rongloi's~~ Longlois' Reservation. in Township 23 North: of Range four (4) West: Beginning at a point in the center line of the N. A & Salem Rail Road. Said point being S 15° W 29.20 poles distant from the center of the South line of the South Abutment of the Rail Road Bridge across the Wabash and Erie Canal: running from thence S 64° E 14.98 poles: 2nd " S 26° W 42 poles: 3rd " N 64° W. 14.98 poles: 4th " N 26° E. with allowance of curvature. to place of beginning. (excepting the area contained within the "Right of Way" line. as is represented), containing three acres. Surveyed for N. A. & Salem R. R. Company July 10th 1858

By John Severing C. S.

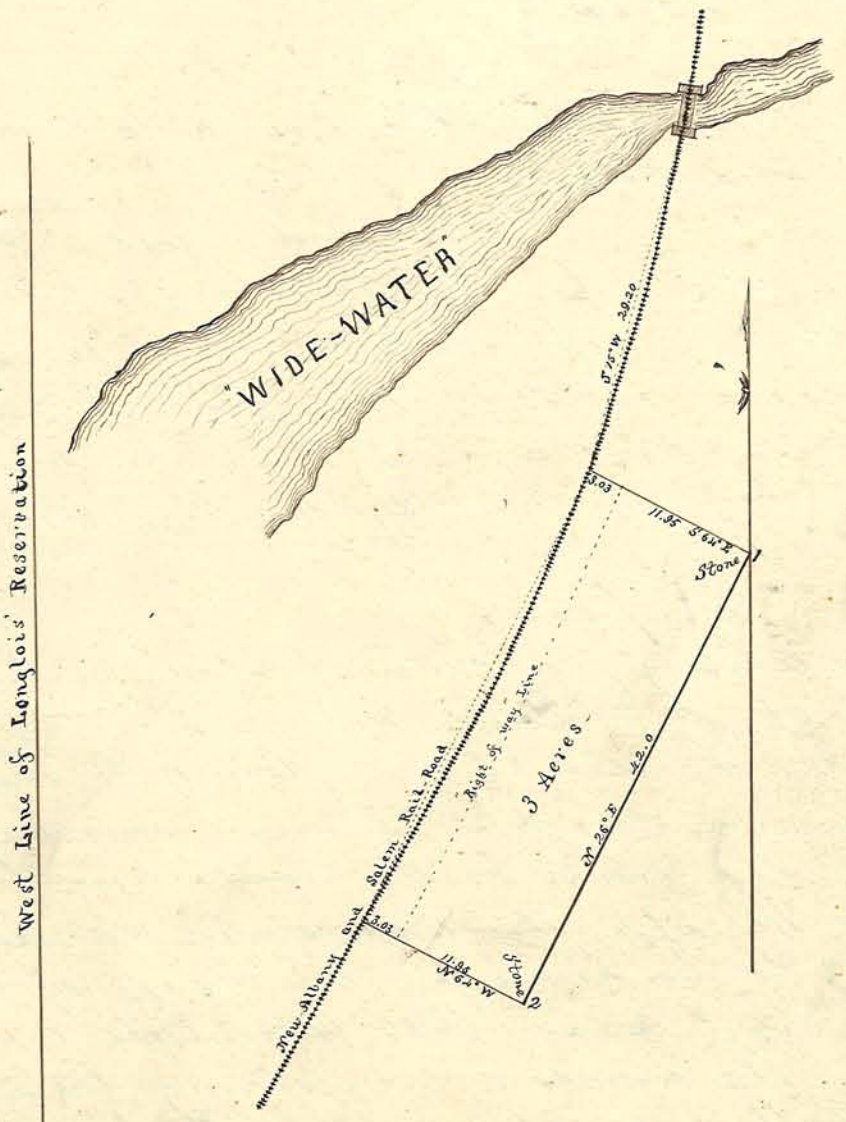

Corners

1	Red Oak	18	N 32½°	W	104
	Wh. Oak	24	S 10¾°	E	58
2	Wh. Oak	20	N 49°	E	57
	Wh. Oak	22	S 6½°	E	40

Copy of report of a resurvey of the North line of Section 28. Township 24 North: of Range 5 West. made by order of Tipp. Circuit Court. on an appeal from a Survey made by William J. Snoddy

The State of Indiana } In the Circuit court of said
Tippecanoe County } ss. County. April Term 1858.

Philip Motsinger Et Al }
vs } Appeal from Survey
Jacob Laman Et Al }

To the Honorable Charles Test
Sole Judge of said Court:

The undersigned. John Severing. County Surveyor. of said County. to whom at the last term of said Court. it was referred to make a re-survey of the quarter Section corner on the North side of Section 28. in Township 24 North: of Range 5 West. in said County being the premises described in said cause. begs leave to submit the following

Report.

A Commission reciting the order of said Court in the premises was by the Clerk of said Court. on the 18th day of June 1858 duly issued under the Seal of said Court to the undersigned, which Commission is herewith returned marked "A". made an exhibit herein and reads in the words and figures following to-wit. (insert.) Whereupon the undersigned caused due notice of such re-Survey to be given by the Sheriff of said County to all parties to said cause both plaintiffs and defendants. said parties being the owners of adjoining lands. which notice was by said Sheriff duly Served and returned to the undersigned. and said notice. with the said Sheriffs return thereon. is herewith filed. marked "B". made a part of this report. and reads as follows. to wit. (insert.) Whereupon. on the 12th day of July 1858. the date Specified in said notice. I. the undersigned did proceed to make said re-Survey in Conformity to the order of said Court. in such cases made and provided. and as directed by the Commission and order of the Court aforesaid. and did deposit in the proper place. a Stone about thirty inches in length. and fifteen inches in diameter. placed Vertically. at the base whereof the undersigned did place. Several "brick-bats". partially vitrified. being a material highly durable. and as placed underneath the said (vertical) stone. designative of such perpetuated Corner.

A plat of which re-Survey. location. and perpet-

=uation. is herewith filed. Marked Exhibit "C". and made a part of this report. the respective distances marked thereon. expressed in poles. and hundredths of a pole. Showing the position of said quarter Section corner. in its relation to the Section corners. of said Section Twenty Eight (28): The said quarter Section corner being 21 links north of a right line drawn through said Section corners as represented. as follows. to-wit -

17432
87.16

North

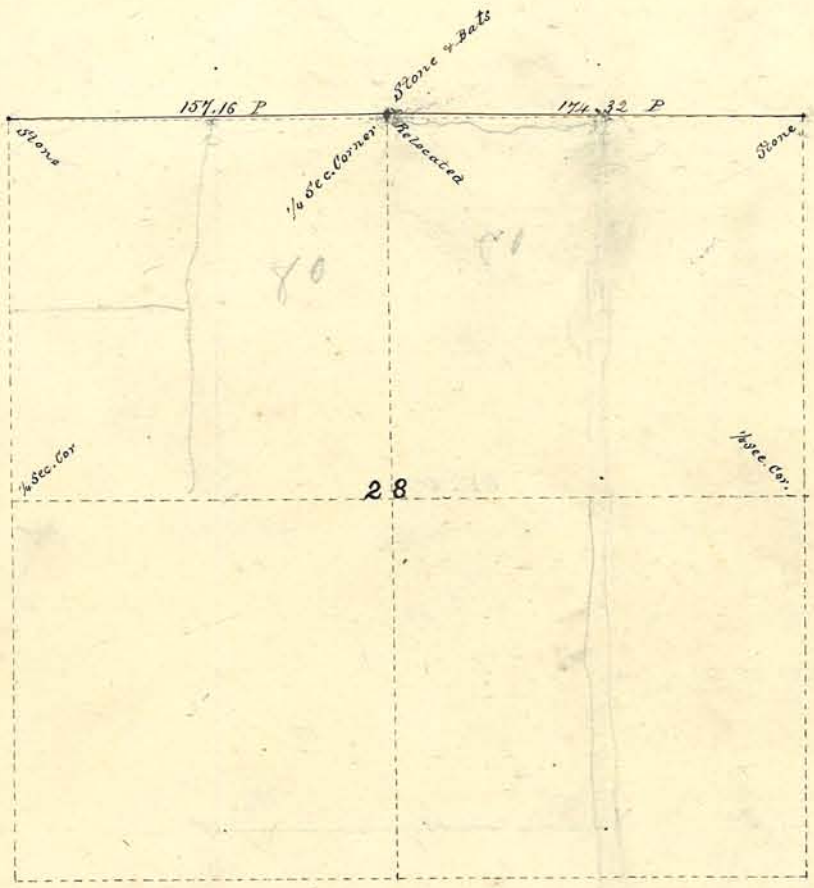

All of which is respectfully Submitted

John Severing
County Surveyor

Surveyors' Office
July 16th 1858

Plat of a Survey of the East half of the South East quarter of Section thirty two, (32), in Township Twenty three (23) North: of Range three (3) West. Surveyed for Thomas J. Chisson. Present and Consenting were Edward Corbin and John H. Ryecraft.

Surveyed July 22nd 1858

By John Severing C.S.

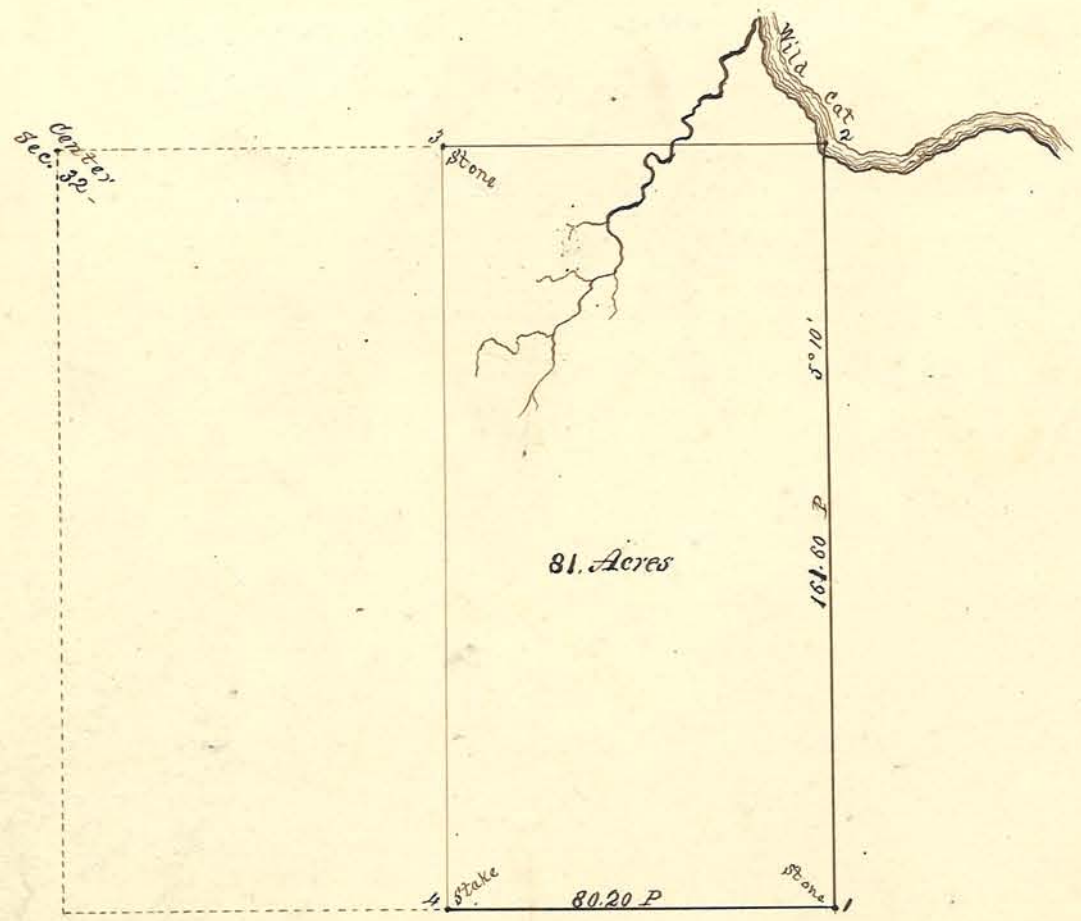

Corners

	White Oak Stump	18	S 12½° W	1099.	Original		
1	Bk Jack. (Dead)	10	S 3½° E	29	By Timmons.		1850
	" "	10	S 89° W	79	"	"	
	Cottonwood	30	N 67° E	210	"	"	1837
2	Sycamore	18	N 20½ E	250			
3	White Oak	10	N 60½ E	29	"	"	1837
4	Crab Apple	8	N 48 E	43½	"	"	1850

Note:- I located the South East corner of Section 32, marked "1" by the aid of the Stump of the Original Witness tree, which I found with the witness marks plainly indicated thereon. Which location is made 2 links South of a point determined by E Timmons. Apr. 13/50. as noted on Survey Book A. page 199. with witness as above named, with corrected distance. (29 links) The said Corner. by the original field notes is fixed 40 links East of the Corner of Sections 4 & 5 : 22 : 3, I found witness tree to a corner located by N.J. Snoddy. during his official term. Which location was made (purporting to be the corner to said Secs. 4 & 5) about 15 poles West of said corner of Section 32: by What means he determined said point, is unknown to me.

John Severing C.S.
"

Plat of Survey of Section Seventeen. (17.) in Township Twenty four (24) North: Of Range five (5) West. Surveyed for C Howard and others. Legal notice being previously given to all parties interested. in and adjoining the Section.

Surveyed August 24th 1858

By John Severing C.S.
"

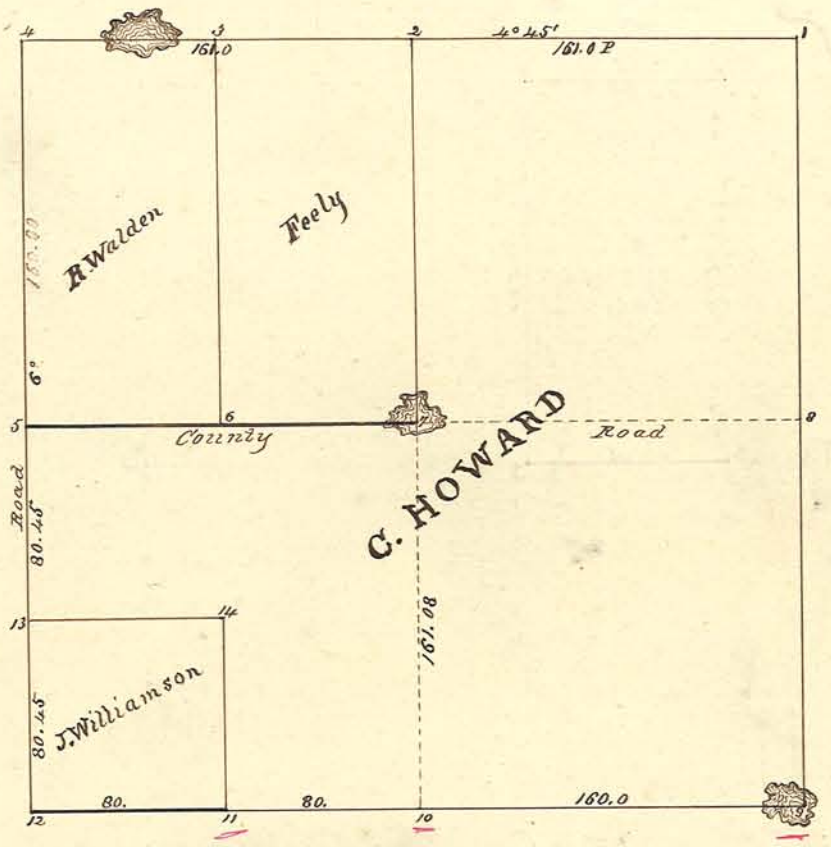

Corners

1 {Found old stake, deposited a heavy Cast-iron plow mould-board. vertically in corner.
2 Stone, Cottonwood 14 S 85° W — — 2.L
3 Stone, set by former Survey. is incorrect.
4 Found Stone, Cottonwood 10 N 41½° E 180
Found Stones at 5. 6. 8. 9. and 12 —
7 Stone in Road: 10 - Stake —:
Stones at 11 : 13 and 14 —

Dec 12-1919

Made legal survey of the Sline of the SE4SW4 and SW4SE4 at request of Howell Hrs. Legal notice served on all interested parties. Found stone at 11 & 9. Set stone at 10.

P. E. Minton flagman

E C Minton C.S.

Plat of Survey in North West quarter of Section fifteen (15). in Township Twenty four (24) North: of Range three (3) West.

Surveyed for John Cunningham Sr.

August 31st 1858

By John Severing C.S.

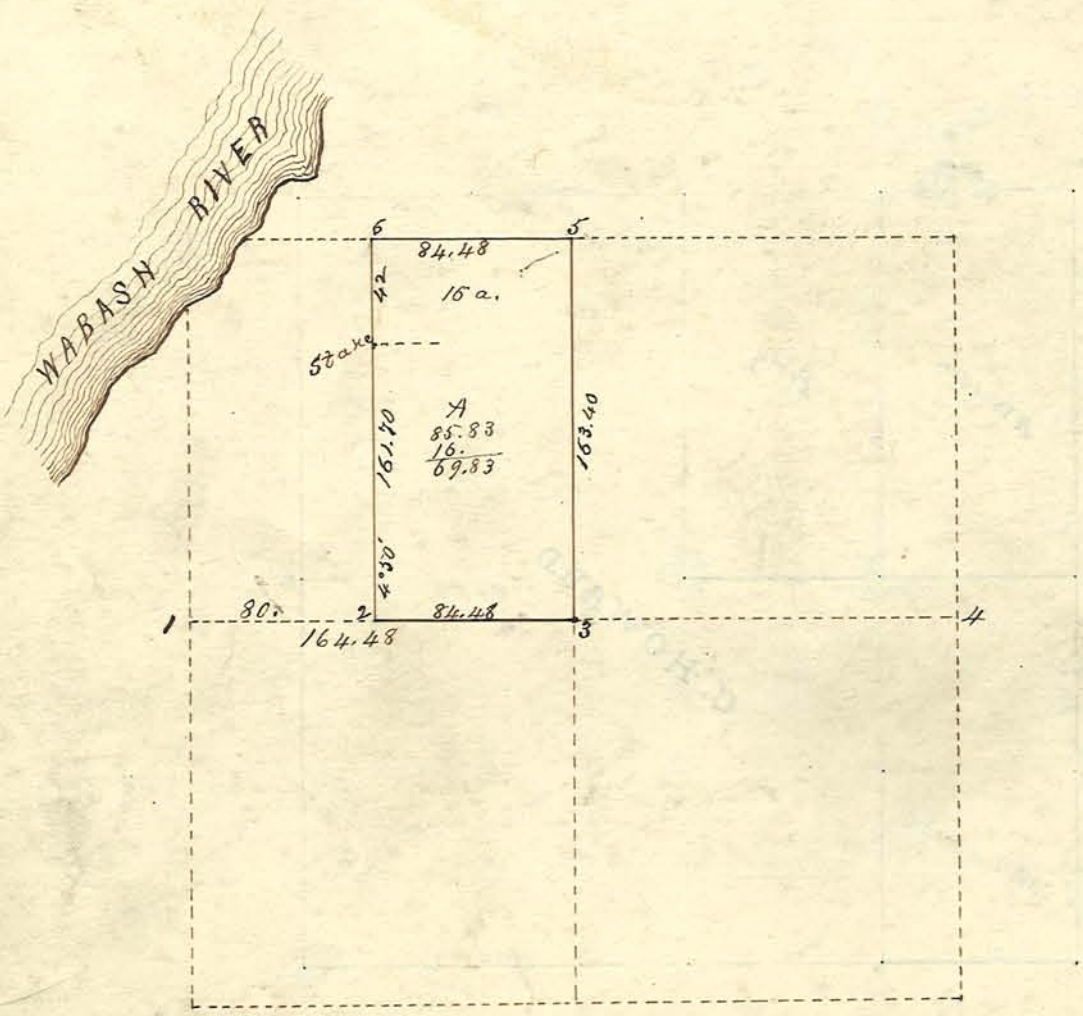

Corners.

	Wh: Walnut	12	N 41 E	18.	Original
1	Sugar	18	N 72½ E	90	
	Hickory	8	S 43½ E	24	
2	Linn	10	N 88½ E	99.	
	Red Oak	24	S 8½ E	65	
3	Beech	8	S 19¾ W	18	
	Hickory	18	N 72¼ W	87½	
4	Sugar	8	S 58¼ W	47	
	Ash	10	N 60 W	18	Original
5	Sw. Elm	8	N 48½ E	31	
6	Red Oak	18	S 10½ W	81	

Plat of a Survey of 8.68 acres, out of the South west corner of the North East fractional quarter of Section Nine (9): Town Twenty three (23) North: of Range four (4) East.

Surveyed for Benjamin Davis

September 11th 1858

By John Severns C.S.

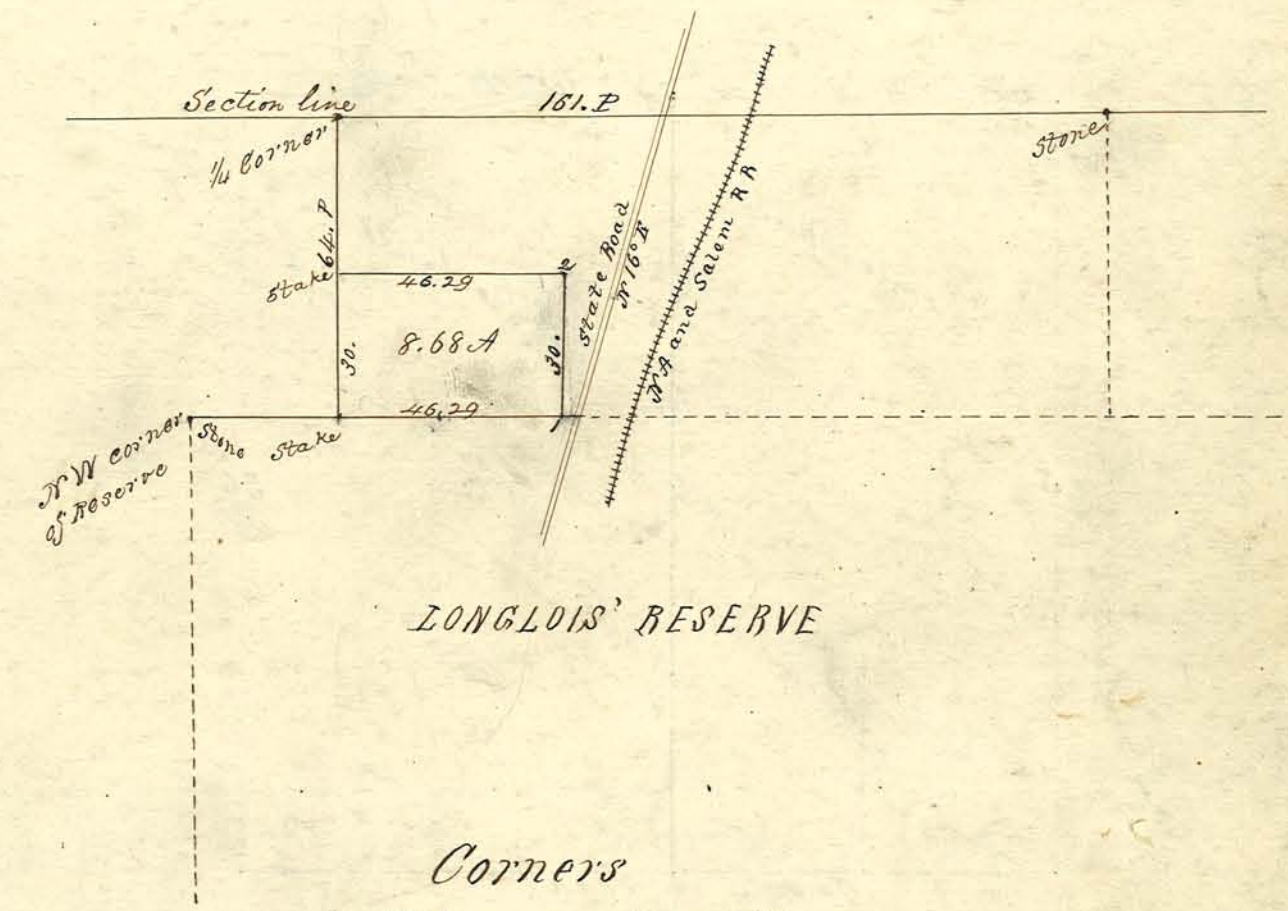

Corners

1 Hickory 7 N 41½° W 79.
2 Hickory 8 South 69.

Plat of East half of Section 25: Town 23 North: Range 4 West, and of West fractional half of Section 30: Town 23 North: Range 3 West. Survey made with a view to locate a new road on the Range line between said Sections, by order of Board of Commissioners of Tippecanoe County.

Sept. 24th 1858. By John Severns C.S.

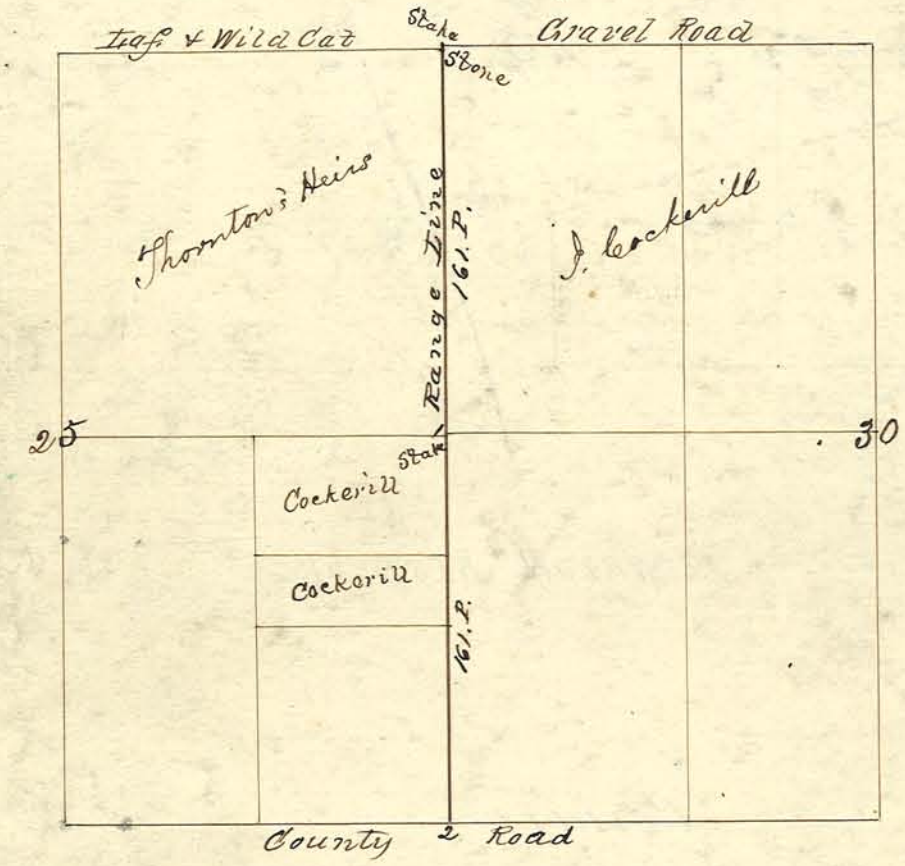

Corners

1 { 1/4 Sec. Cor. to Sec 25.
W.O. (Stump) 18 58¼° W 90. Original.
2 { W.O. do 30 N 1° W 306. Original.
R. Oak. 18 N 8¾ W 228.

Plat of Survey in Section Seven (7). Township Twenty three (23) North : Of Range three (3) West). locating corners on North line and establishing all lines, to the East half of North West fractional quarter of said Section. Levis Gushwa being notified & present and Consenting.

Surveyed October 4th 1858 for Simon Killian

By John Severing Cs.

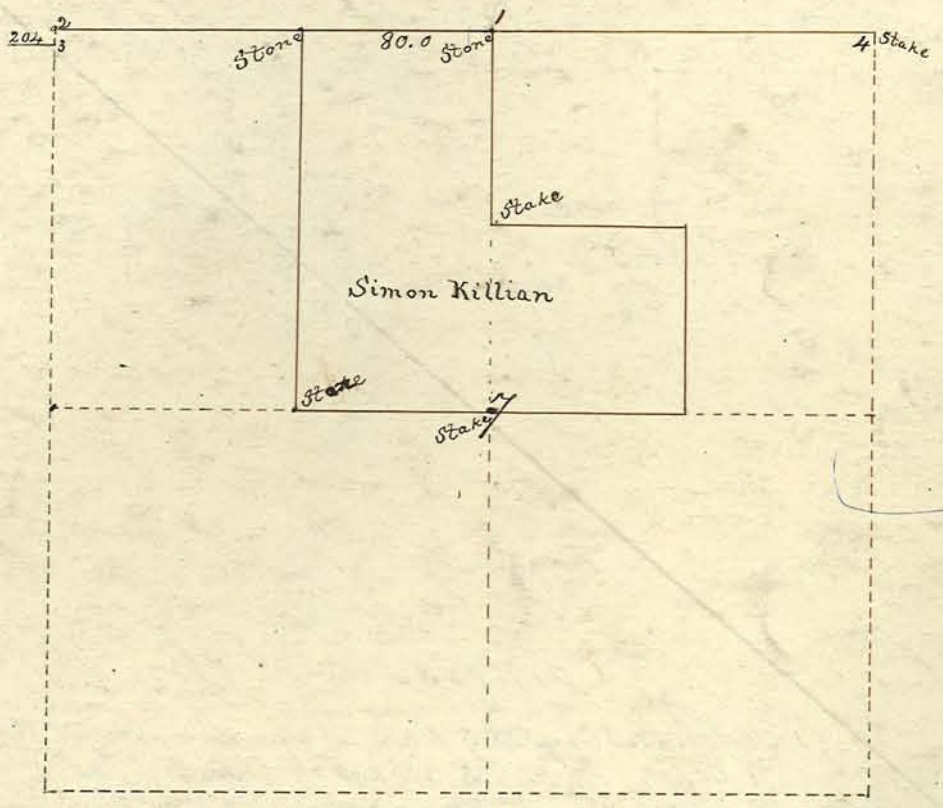

Corners

1	Linn	24	N 8° W	—	— 41
2	W Oak	36	N 2° W		14 Original
3	W. Ash	5	S 66° E	—	— 21 — Do.
	Sugar (Stump)	9	N 71° W		9 — Do.
	Wh. Oak	10	S 85° E		56
4	Hickory (Stp)	15	N 69 W	—	38 Do.

Plat of Survey made in South half of Section thirteen, Township Twenty four (24) North, of Range four (4) West.

Found Stones set a corners marked 1 and 2, but are improperly located, as determined by the Original Witnesses.

Surveyed for Joseph Cooper and Chauncey Jones, agent for — Burgett —

October 11th 1858

By John Levering C.S.

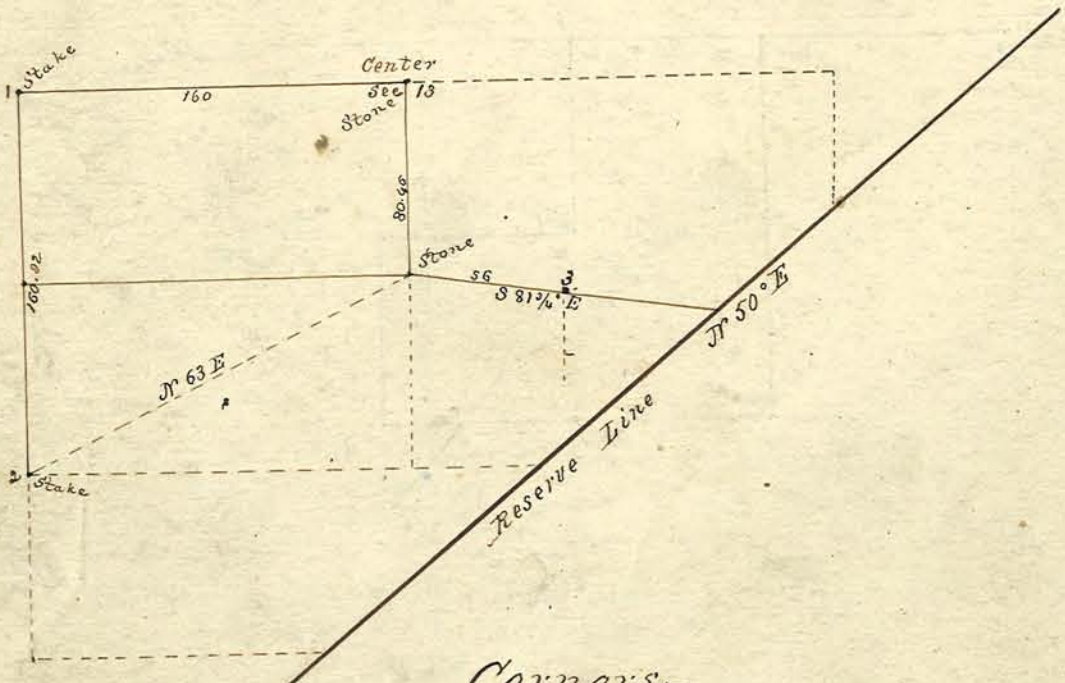

Corners—

1.	R Oak. (Stump)	24	S 45½° E —	124	Original.
	W Oak	24	S 5½° W	148	Do-
	B. Oak	20	N 45½° E	218	Do-
2	W. Oak (Stump)	20	S 40¾° E	240	Do-
	B. Jack	10	N 55½° W	13 -	
.3	Cherry	10	N 11° E	76	

Plat of a Survey of the property known as "Wyandott", embracing a part of the Richardsville Reservation at "Wyandott Village"; also parts of Sections 14, 15 and 22; in Township 22 North: Of Range 3 West.

Corners on the West line (along the creek) were re-established by aid of witness trees designated in deed of conveyance from Heaton to Culver Feb. 25th 1839. Book M. page 339: many other corners (as represented) by field notes of E Timmons. Co. Surr. from Survey made by him for N. H. Stockwell, Surveyors Record. Book A. page 255. The bearings on west line are corrected to conform to the variation (5°15') used on entire Survey, also corrected erroneous bearings & distances. Geo. Bausman & Michael Culver were present and consenting.
Surveyed for G. S. Orth Et. Al. Sep 28, 29 & 30 & Oct 15 th 1858. By John Levering Surr.

Corners

1	Red Oak	18	S 85¼ E	85	
	Do	12	N 40½ E	11	Timmons
2	Buckeye	20	S 56½ W	27	
	Beech	18	N 80 W	60	
	Do	6	N 1 E	7	Timmons
3	Do	16	S 70½ E	66	
	Sugar Stump	18	S 26 E	22	Original
	Bk. Oak Stp	26	N 23 W	41	
	Ash	10	N 81 W	60	
	Elm	20	S 54½ W	95	
	Hickory Stp	18	S 64¼ W	23	Timmons
5	Wh. Oak	24	S 17 E	90	
	Ash	10	S 15½ E	5	Timmons
6	Br Oak	20	N 43 W	82	
	Red Oak	30	N 69½ E	51	Timmons
7	Wh Oak	24	S 18½ E	64	
	Wh Elm	10	N 36¾ W	45	
	Hickory	12	N 49½ W	61½	
9	Do	16	N 17 E	73	
	Walnut St.	20	N 34 W	5	Original
8	Beech	12	S 44½ E	27	Timmons
	Sugar	16	N 17 W	35	
	Wh. Oak	40	S 16½ E	13½	Timmons
10	Do	40	S 34½ W	53	
	Sugar. Stp.	6	N 42½ E	14	Timmons
	Do	20	N 5½ E	87	
	Beech	12	S 60 E	68	
	Ash	30	S 42½ W	21	Timmons
12	Beech	28	S 6½ E	42	
	Maple	16	N 1½ E	35	Timmons
13	Do	18	N 64 E	37	
	Poplar Stp	36	S 39½ W	19	Timmons
	Beech, Broken	12	N 7½ E	9	
14	Do	18	N 53 W	32	
	Sugar	16	N 35 W	75	
15	Do	18	N 86 E	144	
	Sugar. Stp.	30	S 41½ E	37	Timmons
16	Do	22	N 53½ E	74	
	Do	18	N 81 E	90	
	Wh. Oak	12	N 7½ E	30	M 339
17	Red Oak	18	N 7 W	36	
	Wh Oak	32	S 6¼ W	35½	M 339.
18	Bk Oak	8	N 68½ W	9	
	Bk. Oak. Stp	20	S 62 E	23¾	M 339.
19	Wh. Oak	18	N 79 W	25	
	Do	22	N 14 W	28	M 339
20	Do	12	S 8 W	5	
21	B Walnut	24	+ Hickory 10	1 each M. 339.	
	3 Mulberries	For corner		M. 339	
21½	Walnut	20	N 54 E	53	
	Linn	18	S 60 E	8.	
22	Sugar	22	N 22¼ W	59	M. 339
	Linn	24	S 89 E	18.	
23	Do	10	S 20½ W	14	M 339
	Do	12	N 51½ E	13½	
24	Do	6	S 67½ W	29	M 339
	Sugar	10	S 50 W	50	
	Do	18	S 4¼ E	23	
25	Do	22	S 4½ W	38	M 339
	Hickory	8	N 1½ E	11	
26	Do	9	S 84½ E	6½	M 339
	Bk ash	15	S 44 W	37	
	Do	6	S 31 W	16½	
27	Buckeye	10	N 7¾ W	24	M 339
	Br Oak	20	S 1½ E	43	
	Bk. ash	12	N 66½ W	23½	M 339
28	Linn	12	S 60 E	7	
	Bk ash	12	S 86½ W	34	
	Mulberry	5	N 66½ E	16	M 339
29	Bk. Walnut	7	S 5½ W	3¼	
	Wh Oak	24	S 65 E	61¼	
30	Poplar	7	S 2½ E	34½	M 339
	Wh Oak	20	N 3 W	32	Timmons
31	Walnut	10	N 86 W	26½	
	Sugar Stp	12	N 51½ E	19	Timmons
32	Do	12	S 3 E	30	
	W. Walnut	18	S 47¼ W	31½	P.C. V. 187
	Do	24	N 50½ W	37	Timmons
33	Do	20	N 32½ E	48	
34	Walnut	10	S 27 W	109	
35	Sugar	22	S 36 W	41	
37	Wh Oak	30	S 36 E	114	Timmons
36 and 38	Stones in Road. &				

Stones at 2. 3. 11. 17. 30. 31. 33. 34. 35 —

Witness trees to corners marked "M 339" were taken from deed Heaton to Culver — Book M. page 339 & 340 of County Records —

Plat of Survey of part of the South half of the North East quarter of Section 23: Town 24 North: Range 4 West. Beginning at North East corner of said South half; thence, running South &c: embracing parts of lots 24 + 25, of Burget + Watsons addition to Town of Harrisonville and lying adjoining said Town - Surveyed for Benjamin Winans + Conveyed by him to Lorenzo D. Timmons.

November 30th 1858 -

John Severing C.S.

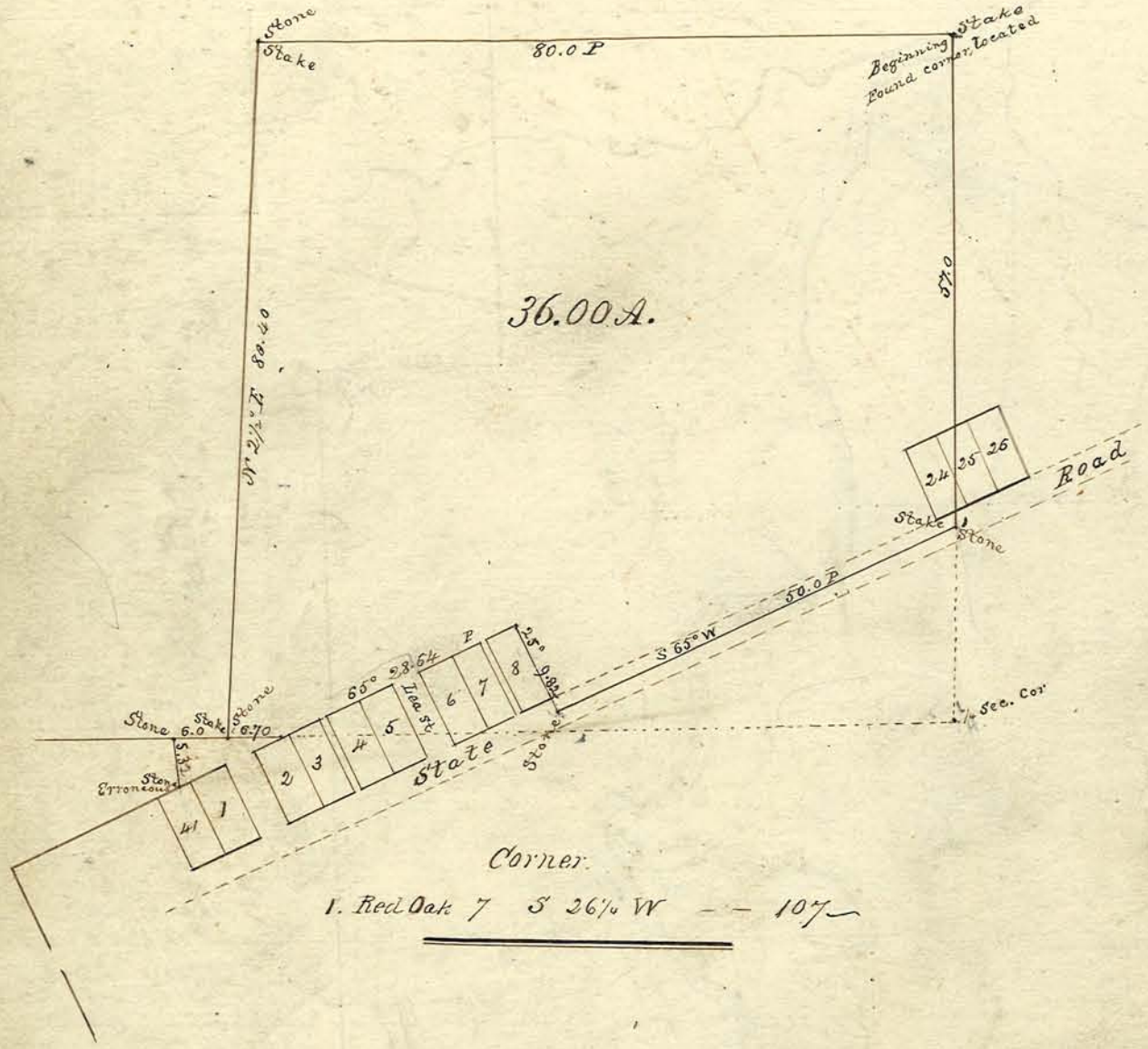

Corner.

1. Red Oak 7 S 26½ W -- 107

Plat of Survey of part of the South East fractional quarter of Section Twenty three (23): Township Twenty four (24) North: Of Range four (4) West. Beginning at the South West corner of fractional lot no. 1 in the addition to the Town of Harrisonville. as laid out by John Burgett. (and as Recorded in Office of Recorder Book U. page 82.) running thence N 65° E &c.
Surveyed for Joseph Cooper. (conveyed by him to Timothy W. Taylor).
November 30th 1858

By John Severing C.S.

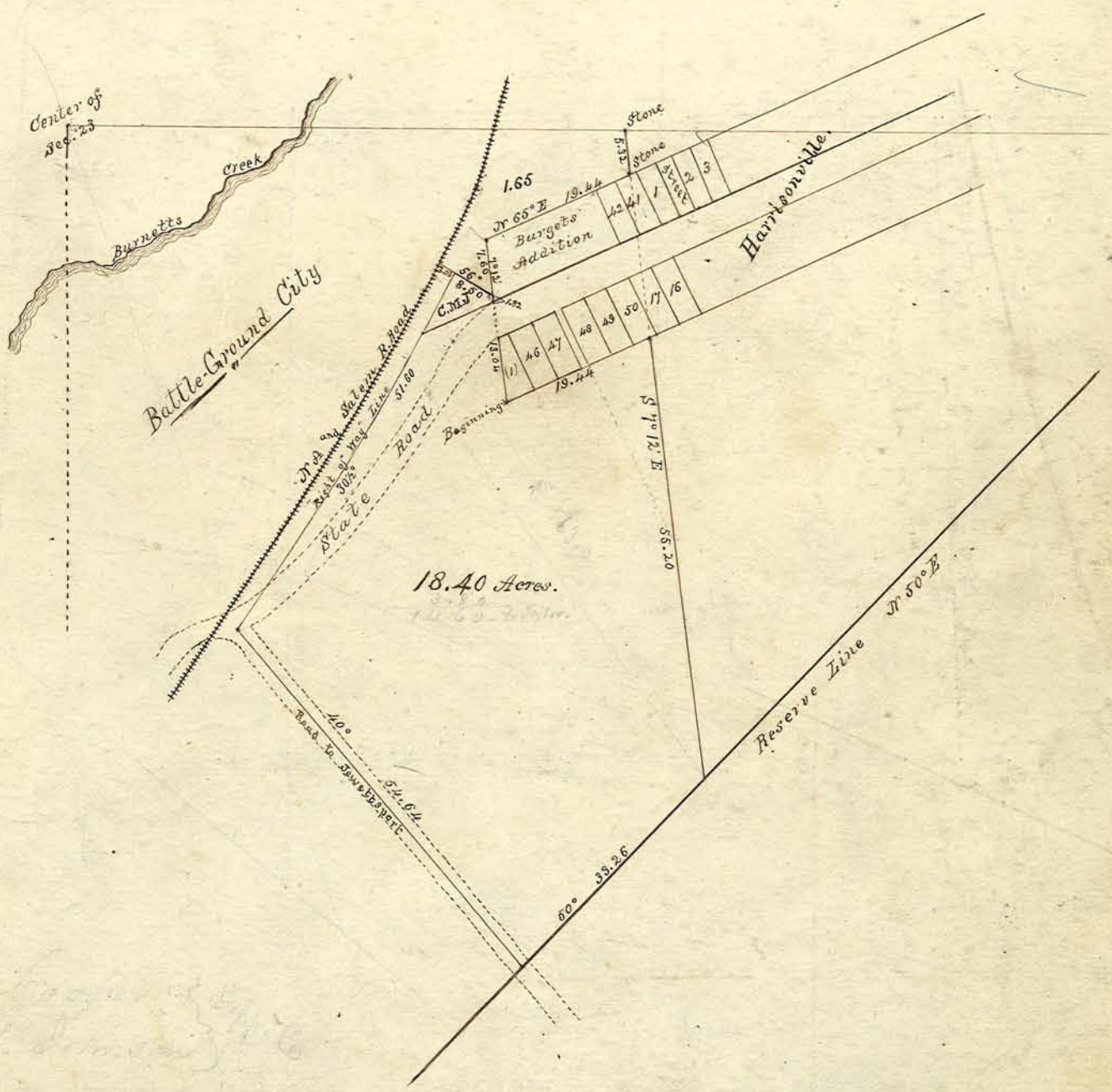

Plat of Surveys of parts of South half of S.E 1/4 of Sections twenty three, and parts of Section Twenty four. Township Twenty four. North: of Range four. West. Surveyed for Benjamin Winans, and by him, to be conveyed to the parties respectively named.

January 5th 1859

By John Severing Dy

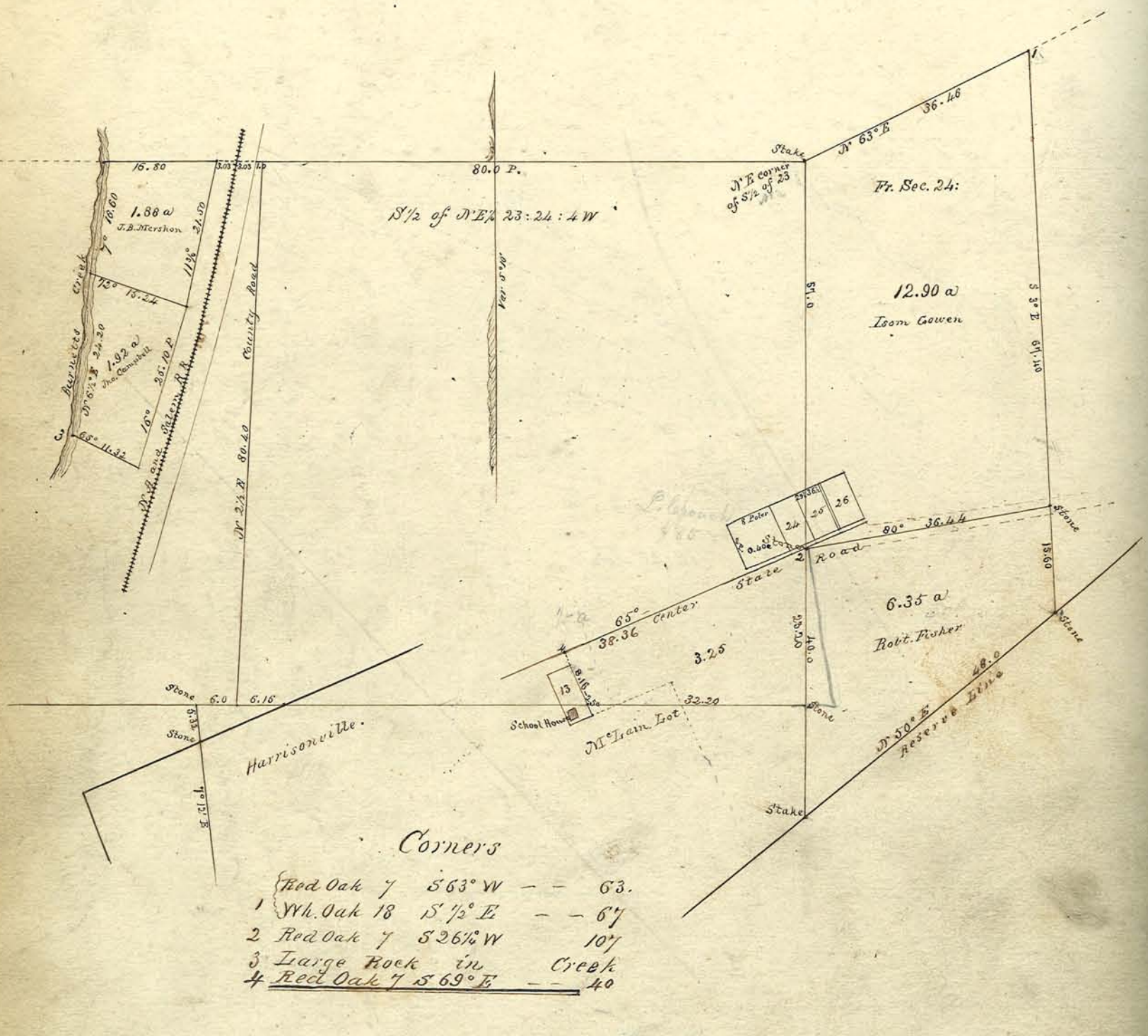

Corners

	Red Oak	}	S 63° W	63.
1	Wh. Oak	18	S ½° E	67
2	Red Oak	}	S 26½ W	107
3	Large Rock in			Creek
4	Red Oak	}	S 69° E	40

Plat of Survey of part of the South West quarter of Section four (4): in Township Twenty-four (24) North: Of Range three (3) West. Beginning at the North West corner of the South East quarter of the South West Corner of Section four. running thence East 40 poles: thence South 18 poles: thence N 83¼ W- 34.66 poles. &c.
Present and Consenting - Miller and .
Surveyed January 20th 1859
By John Severing S.
"

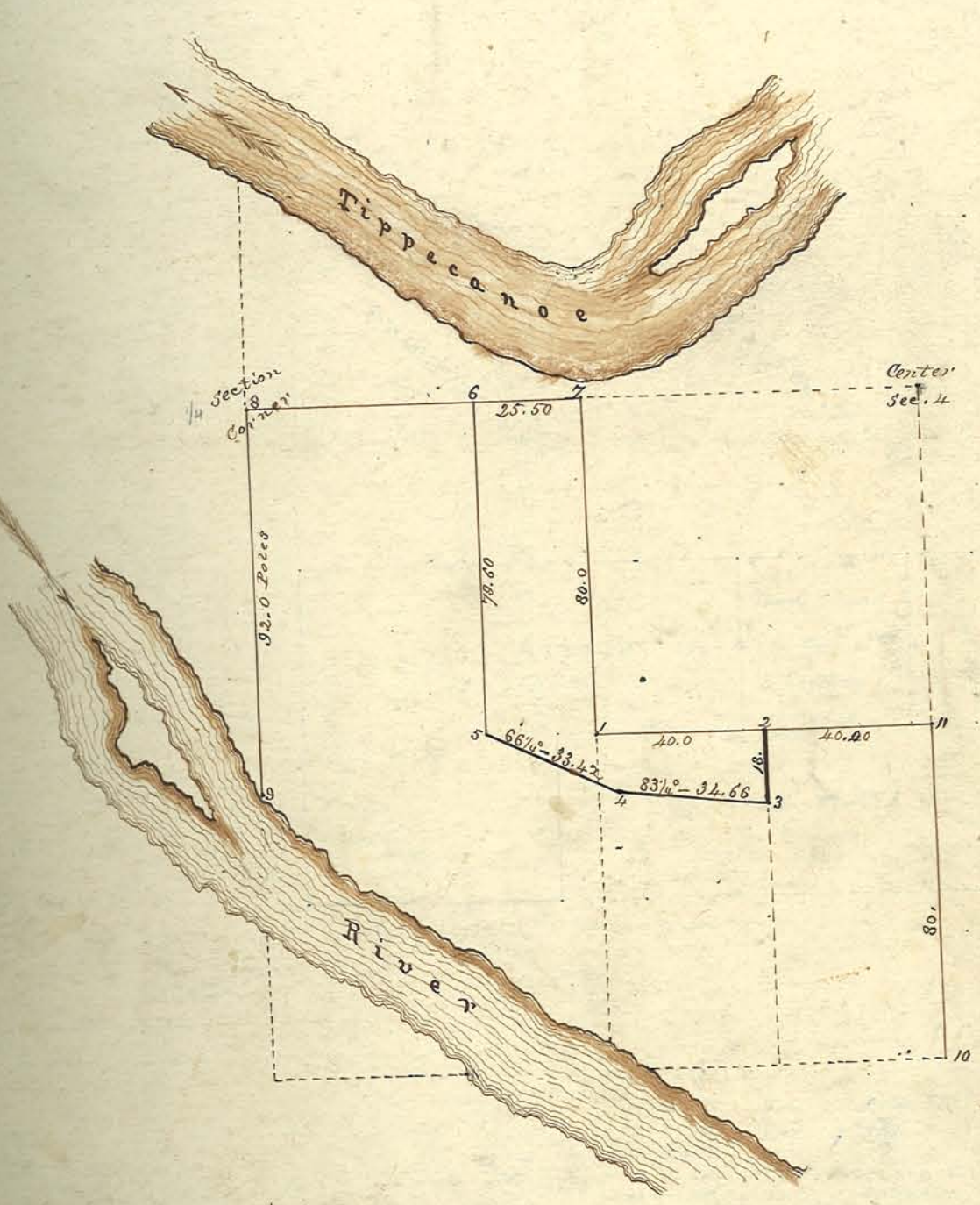

Corners

1 - Stake		in mound		in	Marsh
2 - Poplar	12	S 31½ W	—	62	
3 - Hickory	4	Corner	Tree		
4 - Red Oak	15	Corner	Tree		
5 - Wh. Oak	20	N 56½ E		36	
6 - Bk Oak	16	N 89½ W		200	
8 - W. Oak. Stump	22	S 55 W		38	Original
8 - B. Oak. Do.	20	N E		42	Original
8 - Wh. Oak	20	N 73 W		88	
8 - Br. Oak	36	N 2¼ E		262	
9 - Sycamore	12	S 80 E		40½	
9 - Walnut	16	Original	Number Tree		
10 - Bk. Jack	6	S 16 W		5	Original

Plat of a Survey of a part of the South half of Section Sixteen (16): Township Twenty one (21) North: Of Range four (4) West: Made with a view to set apart a dower interest, as represented, to the Widow of William Inskeep dec'd.

Surveyed February 22nd 1859

By John Levering. C.S.

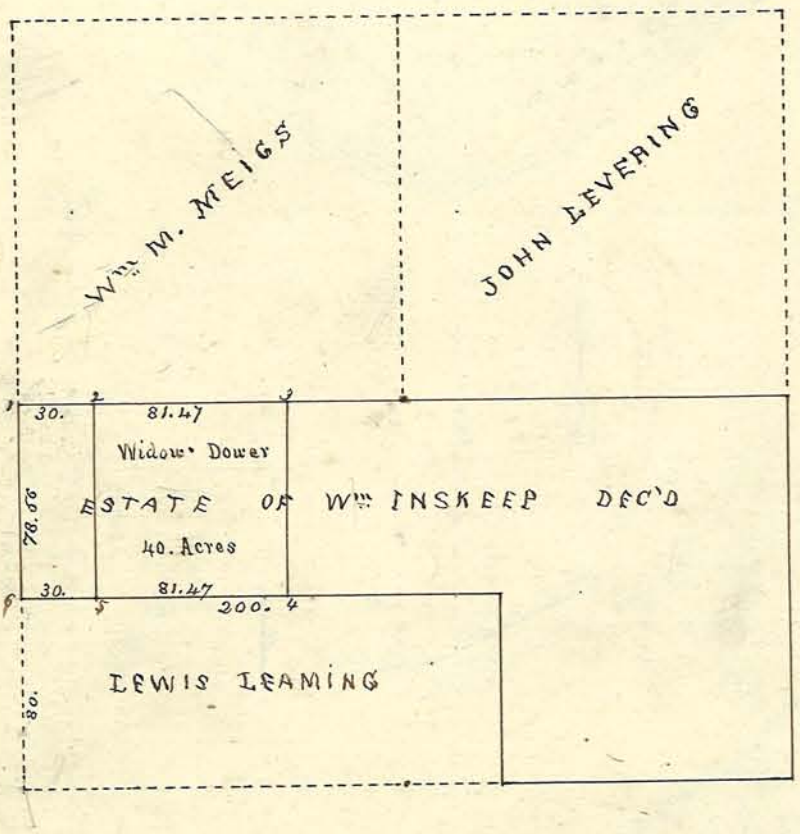

Corners

1	Wh. Oak	20	S 77° W	22	Original
	" (Stump)	22	N 23 E	44	
2	" "	24	S 42½ W	57	
3	W Elm. Double	5	N 51 E	12½	
5	Hickory. "	16	N 57 W	18	
6	Eastern Gate		Post for	Corner	

Plat of Survey of parts of Sections Twenty three (23) and Twenty Six (26) in Township Twenty three (23) North of Range five (5) West for Jacob Sickler and — McLurkin. Surveyed March 1st 1859. By John Levering C.S.

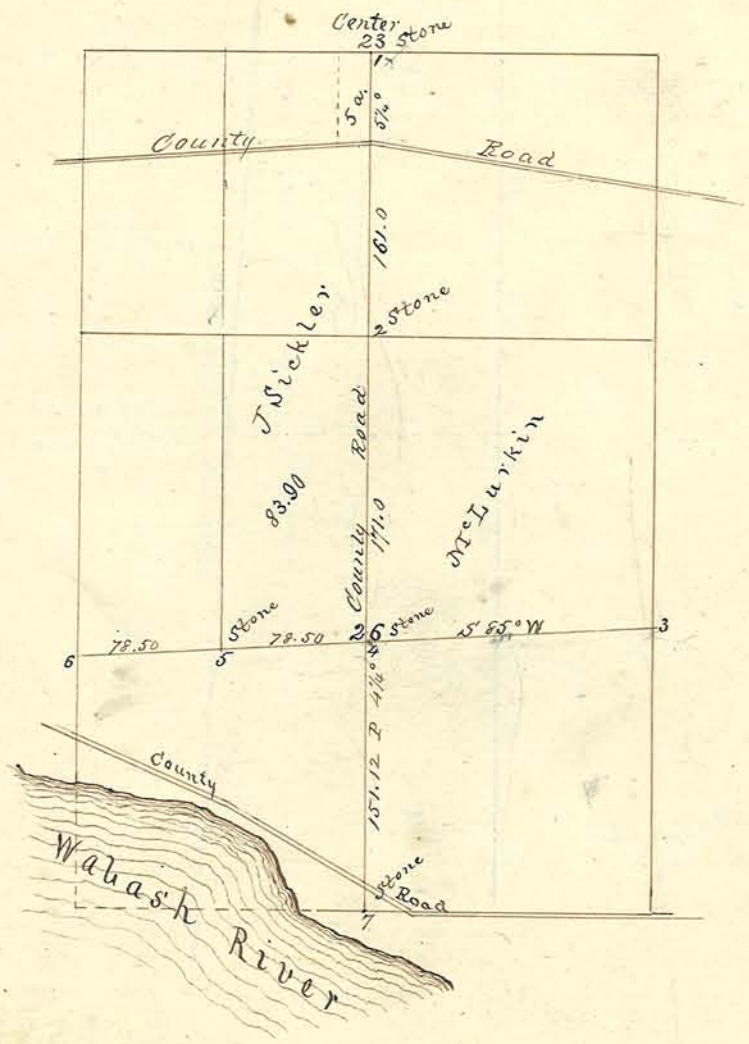

Corners.

1	Wh Oak	36.	N 40 E	34. Found located
2	Do. stump	12	S 18 E	77 Original
	Cherry	12	N 80 W	78
3	Wh. Oak	20	N 50 E	51 Original
	Do.	20	S 61 W	38 — Do
4	Do. (Double)	6	N 38 W	41
5	Hickory	20	N 71 E	117 [plainly marked]
6	Wh Oak (Stp)	20	N 31 W	134 Original.
	Bk. Oak	16	S 67 W	51
7	Wh. Oak (Stp)	18	S 31 W	31 Original
	Bk. Oak	24	N 78¼ E	285

Plat of Survey of West half of West half of Section Eighteen (18) in Township Twenty One (21) North: of Range four (4) West. and of East half of East half of Section thirteen (13) in Township Twenty one (21) North: of Range five (5) West.

Surveyed for John Wilson, with J. K. Snoddy, agent. for ~ Boggs. present and consenting.

March 7th 1859.

By John Levering C.S.

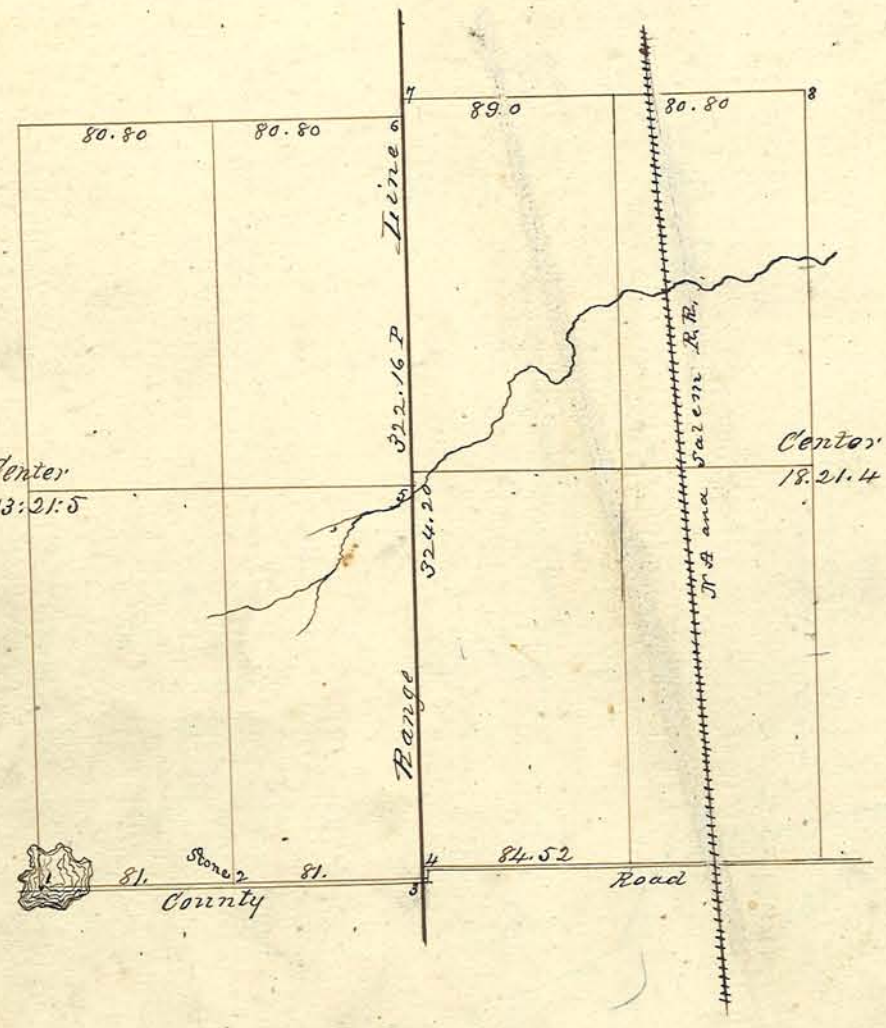

Corners

1. Stone and Stake in pond. found located.
2. Cherry 10 S 42° E 50
3+4. Stones. found both located.
5 Cherry 20 North 2039. Original
8 { Elm 20 N 55° E 64 — Do.
Cherry. (Stump) S 64 W 25 Do.

Plat of Survey of North East quarter of South West quarter of Section Twenty eight (28) in Township Twenty three (23) North: Of Range four (4) West. Made to define outlines, preliminary to laying out an addition of Out Lots to Lafayette.
Surveyed for Thomas. J. Cox
March 5th 1859
By John Severing C.S.

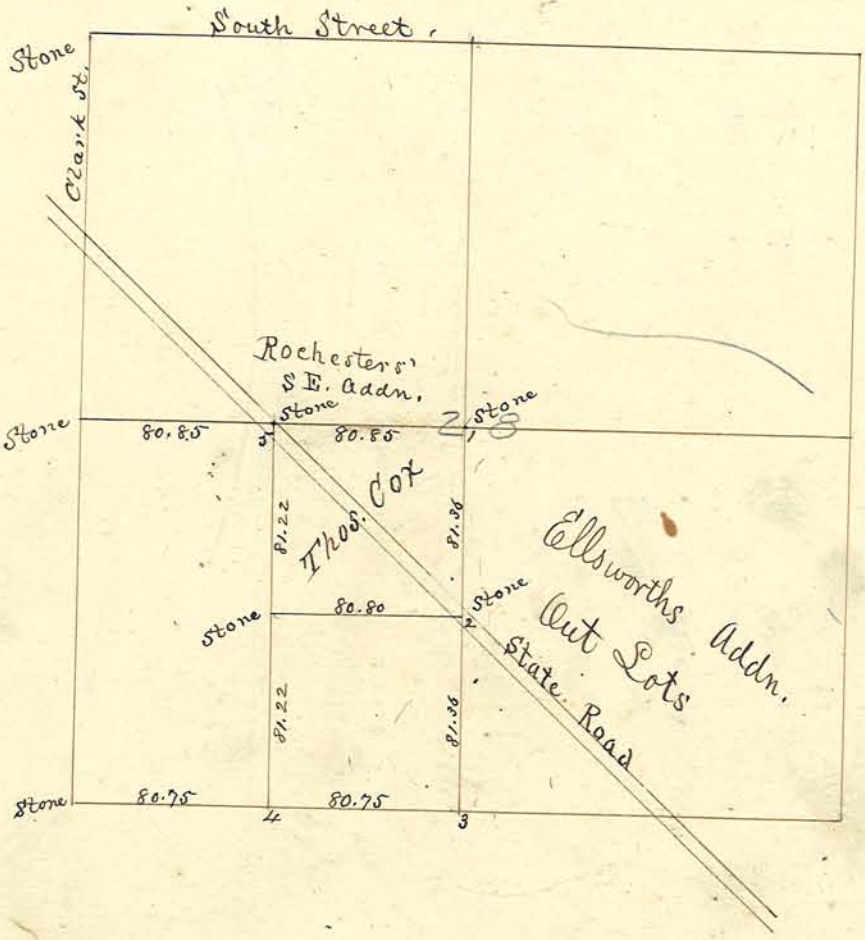

Corners.

1. Beech. Stump. 18 N 60 E 12. Timmons 1840-
2 Red Oak - 10 S 50½ W 79
3 " " 10 N 25¾ W 44 Do.
4 Sycamore 12 S 89½ E 228.
5 Elm 24 S 46¾ W 189.

Plat of East half of South West quarter of Section Twelve (12). and of East half of North East quarter of Section fourteen. (14) in Township Twenty Two (22) North : Of Range five (5) West. Surveyed for Eliza Hinton, Hiram Taylor and Thomas Hawkins. March 16th 1859

By John Severing Cs.

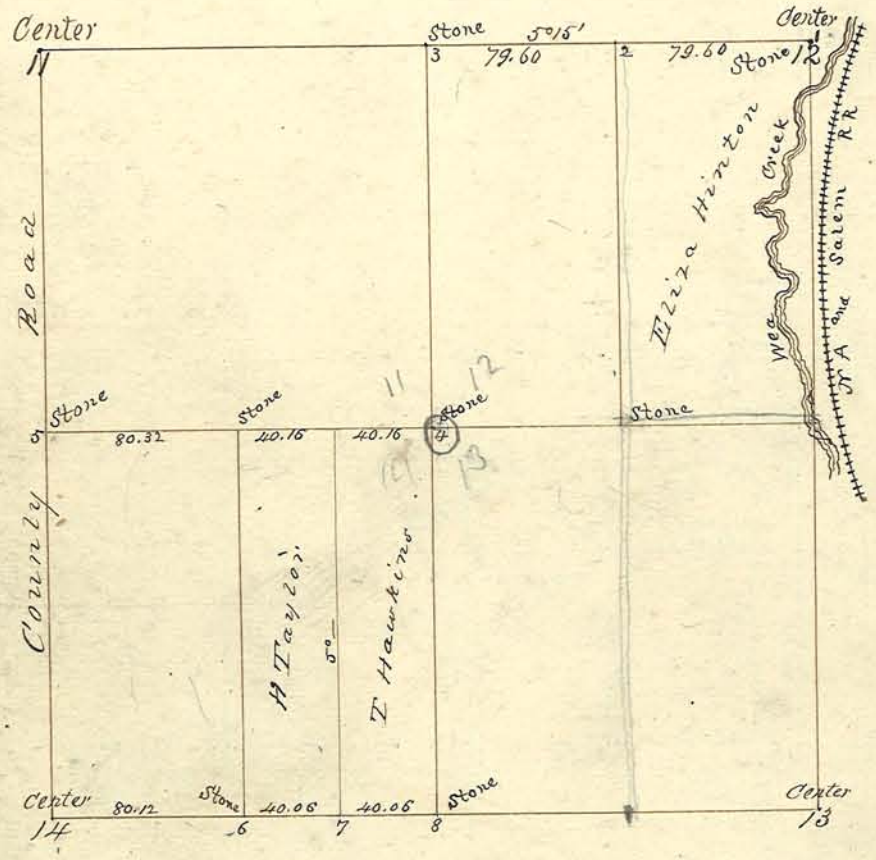

Corners.

1	Red Oak.	10	S 52 W	22	
	Do	10	South	20	
2	Cherry	16	S 5/2 E	150	
7	Bk Jack	12	N 60 W	117	
	" Oak	10	N 76½ E	41	
8	Hickory Stump.		S 52 E	56	Originals.
	Do	18	S 78 W	86	
	Bk. Oak	24	N 85½ W	157	

3. 4, 5 & 6. Found Stones Located

Plat of Survey of the South West fractional quarter of Section Twenty five (25): in Township Twenty four (24) North: Of Range four (4) West.

Surveyed March 22nd 1859 for Dr. Luther Jewett.

By John Severing C.S.

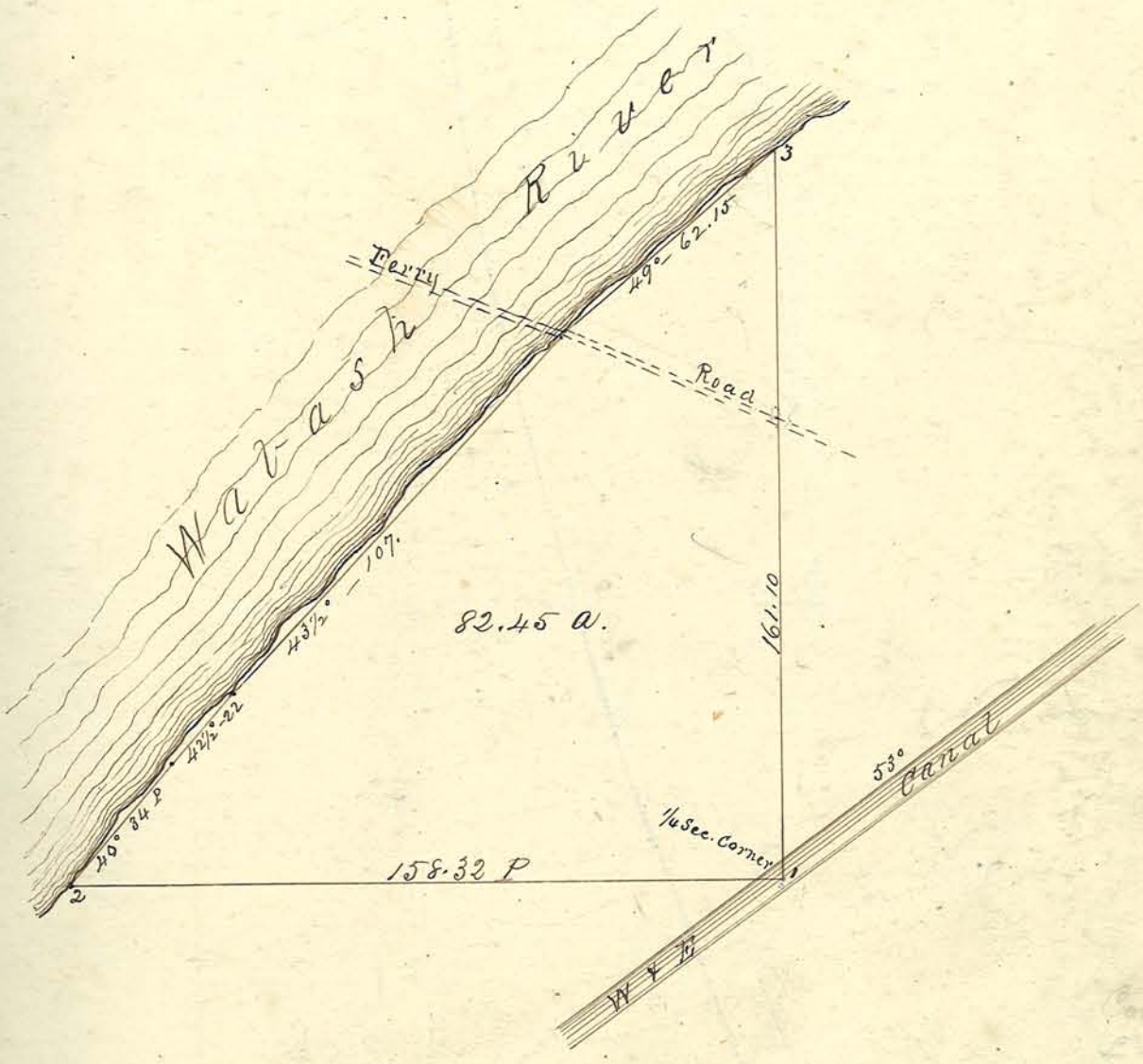

Corners

1.	Popular	Stp.	S 63½ E	125	Timmons.
2	Sugar	18	S 16 E	50	Original
	Maple	24	N 5 W	18	
	Br. Oak	16	East	44	
3	Sycamore	40	N 12 E	55	Timmons
	Hackberry	12	S 49 W	63	
	Do	10	N 49 E	11	

Plat of Addition of Lots, to "Battle Ground City" laid out by Benjamin Winans, upon the South half of North East quarter of Section Twenty three (23): Township Twenty four (24) North: of Range four (4) West.

Surveyed March 31st 1859

By John Severing Ct.

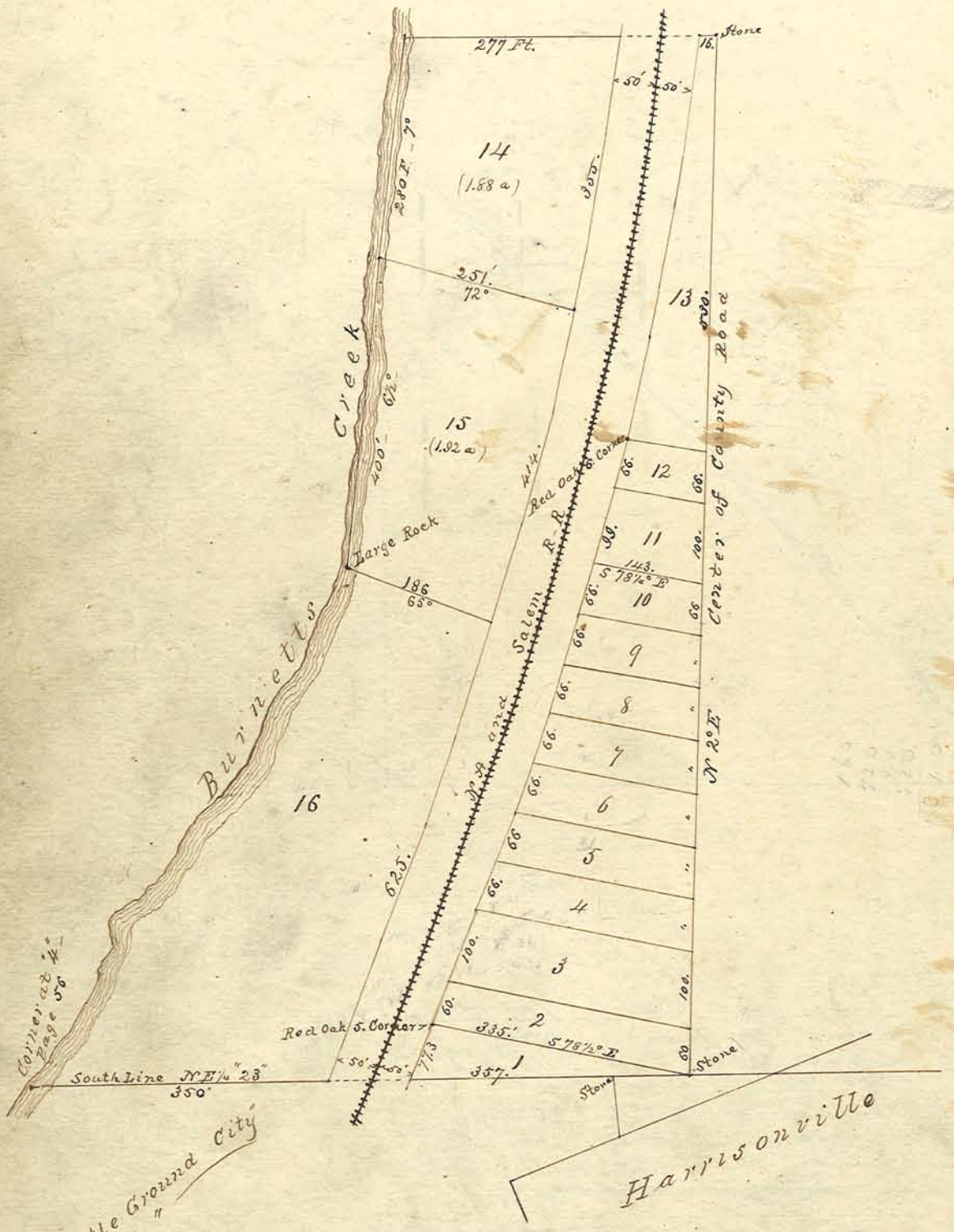

Plat of Survey of West fractional half of Section Twenty (20); and East half of South East quarter of Section nineteen (19) in Township Twenty three (23) North: of Range four (4) West.

Surveyed for Nathaniel Chauncy and Heirs of Elihu Chauncy, at instance of W. J. Peckham, agent.

April 1st 1859. Tract marked 10. a., surveyed Aug. 16th 1860.

By John Levering C.S.

Mch. 31st 1870 - Made for Silas Steley an additional Witness to Corner 2 & also Witnesses to Corner 5
" 14 1893 - Relocated Corner No. 8 from the Stumps of one of the Witness Trees & made one new Witness
done for Silas Steley - P. C. Vawter Dep. C.S. P. C. Vawter C.S.

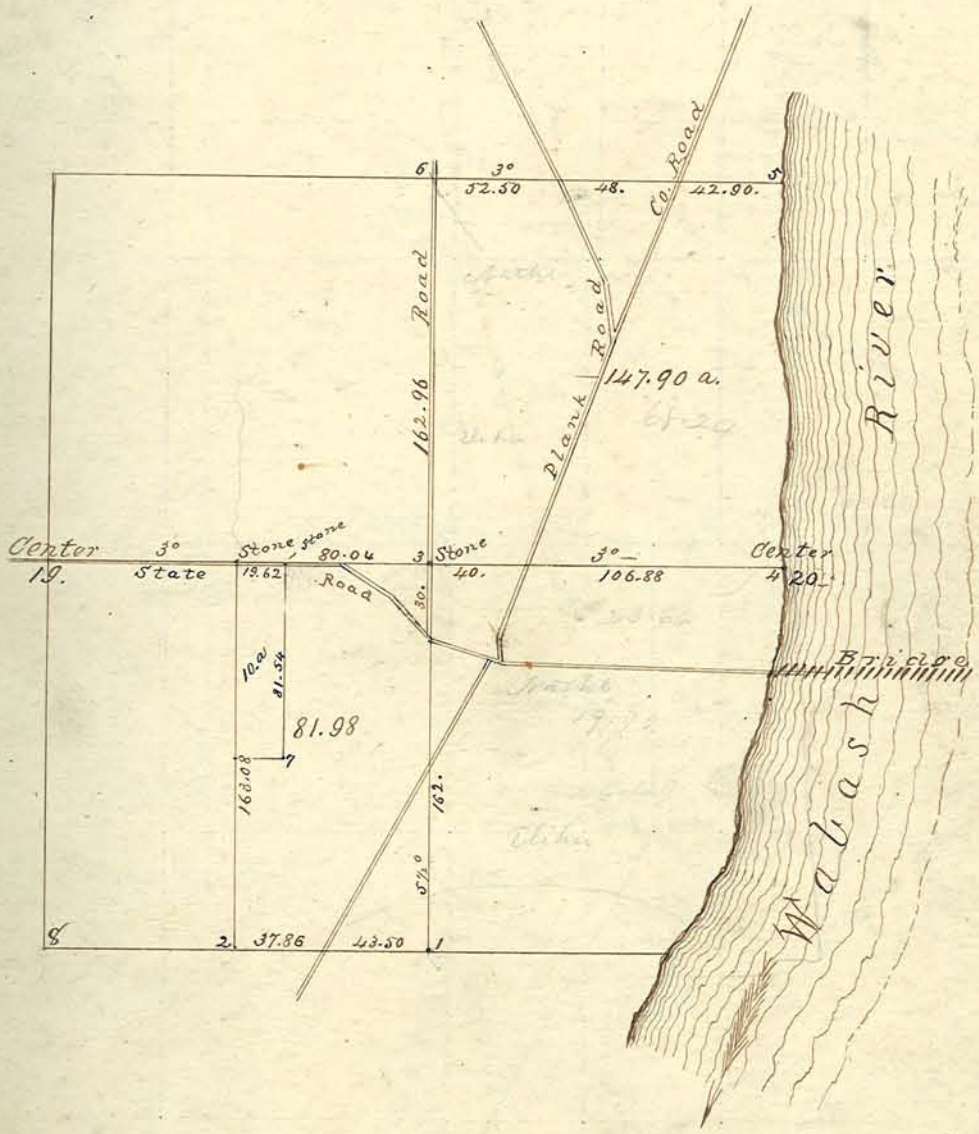

Corners

1	Locust	24	S	19° E	47.	Original
2	Wh. Oak	22	N	73 W	69	Cellar.
	"Hickory	24	N	13¾ E	145	P. C. Vawter
		5	N	32½ E	5	
3	Wh. Oak Stump.	40	N	71 W	50	Original
	Do.	30	S	10 E	66	Do.
4	Elm	24	S	1½ W	465	
5	B. Walnut	24	Corner tree, found marked.			
6	Wh. Oak Stp.	30	N	11 E	61	Original.
	Hickory Do.	18	S	21 W	81	Do.
	Wh. Oak	6	S	48½ E	36	Timmons
	Hickory	6	N	49 W	17	Do.
	Wh. Oak	30	S	34¾ E	150.	
7	Wh. Oak	24	N	39½ E	27.	
8	W. Oak	30	S	52½ W	128	P. C. Vawter
	W. Oak.	30	S	42½ E	165	
	W. Oak	30	S	22½ E	318½	" " " 1893

Plat of Survey of parts of Sections 6 and 7 in Township 23 North: Section 31, in Township 24 North, all in Range four (4) West: Also of Section 36, in Township 24 North: Range five (5) West. Surveyed April 5th and 6th 1859, for Benjamin Crist: Peter Castor, — Vorhees, — Wiggins, Geo. J. Aholtz, Et Al. —

By John Levering CS.

I placed stones at 9.10.13.14.19 & 20 March 30th 1863.

A. J. Vawter Surveyor

Jan. 25. 1875

Measured Thi[illegible] Acres off of the South [illegible] the E½ of the S. W.¼ of Sec[illegible] & Established Corners 21 & [illegible] for Ambro Aholtz. P. C. Vi[illegible]

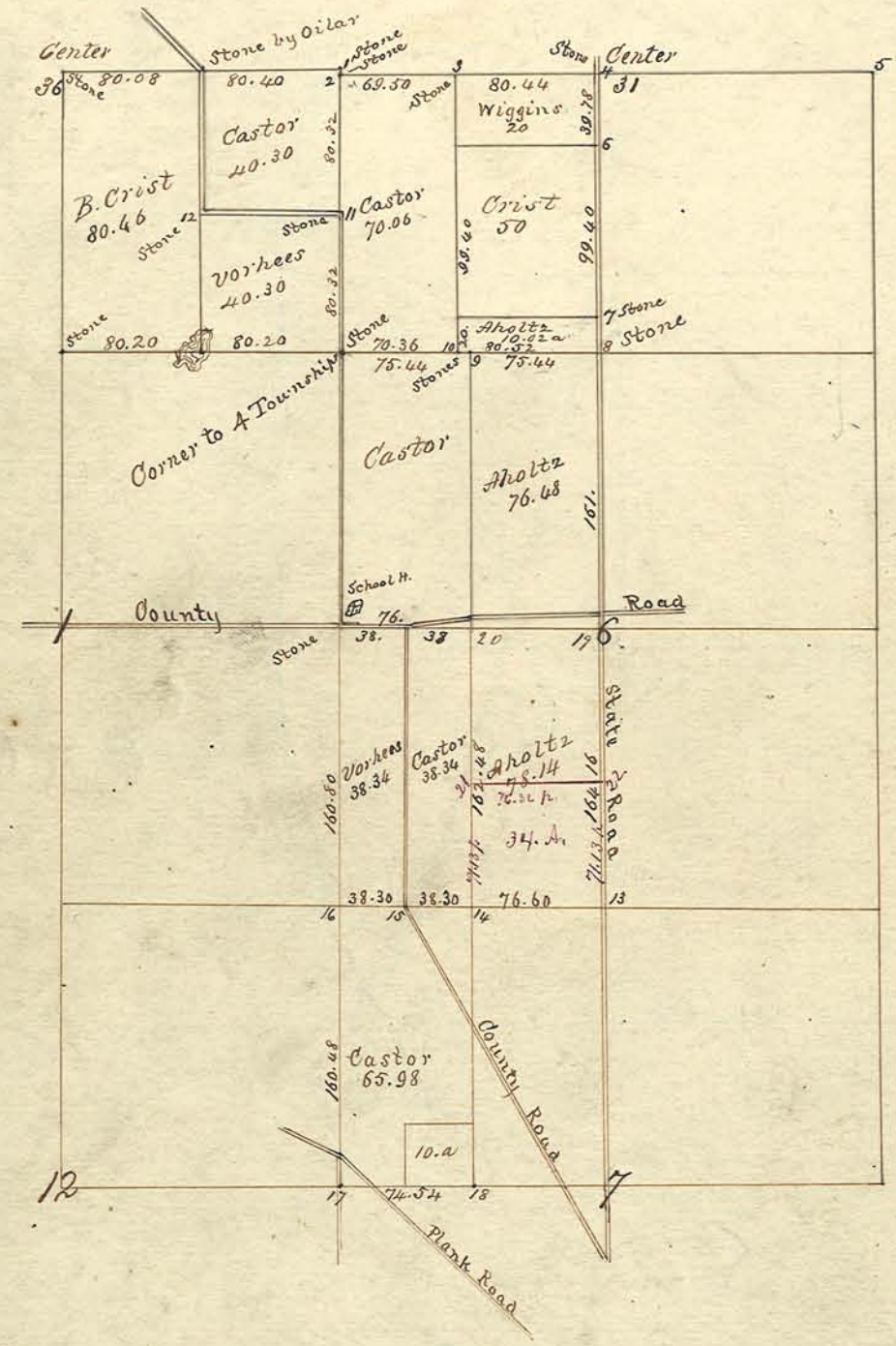

Corners

1	Br. Oak. Stp.	22	South	227	Original
	Do	8	N 43½° E	34	
2	Do	6	N 21¼ E	27	
3	Plum	5	S 18½ E	9	
4	Cherry	15	West	49.	
5	Wh. Oak Stp.	24	S 29 W	5	Original
	Do	7	N 28 E	26	
	Do	8	S 55 E	35	
6	Cherry	15	N 88¾ W	232	
7	Walnut	14	N 50 E	62	
8	Wh. Oak, Stp		S 86 W	56	Original
	Do	24	S 10½ W	111	
9	Hickory	6	S 33¾ W	17	
	Jack Oak	14	S 36¾ W	24	
10	B Jack	7	S 58 E	30	
11	Cherry	3	N 60 E	28	
12	Cottonwood	18	S. 4 W	29	
13	Original witness stumps found				
	Ash. Stump.	4	N 48½ E	20	Timmons
	Do	15	S 15 E	61	
14	Hickory	4	East	5	
	Red Oak	16	N 58½ W	28	
15	Wh. Oak	10	N 35½ W	30	
16	Sugar	20	N 45 E	16	Original
	W. Oak. Stp.	18	S 29 W	65	Do.
17	W Oak "	–	S 75 E	14	Do
	Do "	14	S 57 W	28	Do
	R Do	24	N 31½ E	174	
18	Br Oak	5	N 20½ E	5	Timmons
	Maple	15	N 44 E	16	

Placed stones at. 1.2.3.4.7.8.11.12.

19. Stone no witness

20 Stone { W. Oak 8 N ½ E 31
" " S 55½° W 18

21 " Elm 18 N 13 W 25
Br. Oak 30 S 66¾ E 39½

22 " Elm 18 N 53¼ W 73

Plat of Survey made in the matter of Partition of Jason Dame Et Al vs. Adams Earl, embracing the South half of the South East quarter of Section 34. Town 23 North: Range 4 West: also, the North East fractional quarter of Section 3 and West half of the South West quarter of Section 4, in Town 22 North: Range 4 West. Setting apart to Jason Dame Et Al. tracts marked 1 and 3, and to Adams Earl tracts marked 2 and 4.

Surveyed April 8 & 9th 1859 -

By John Levering C.S.

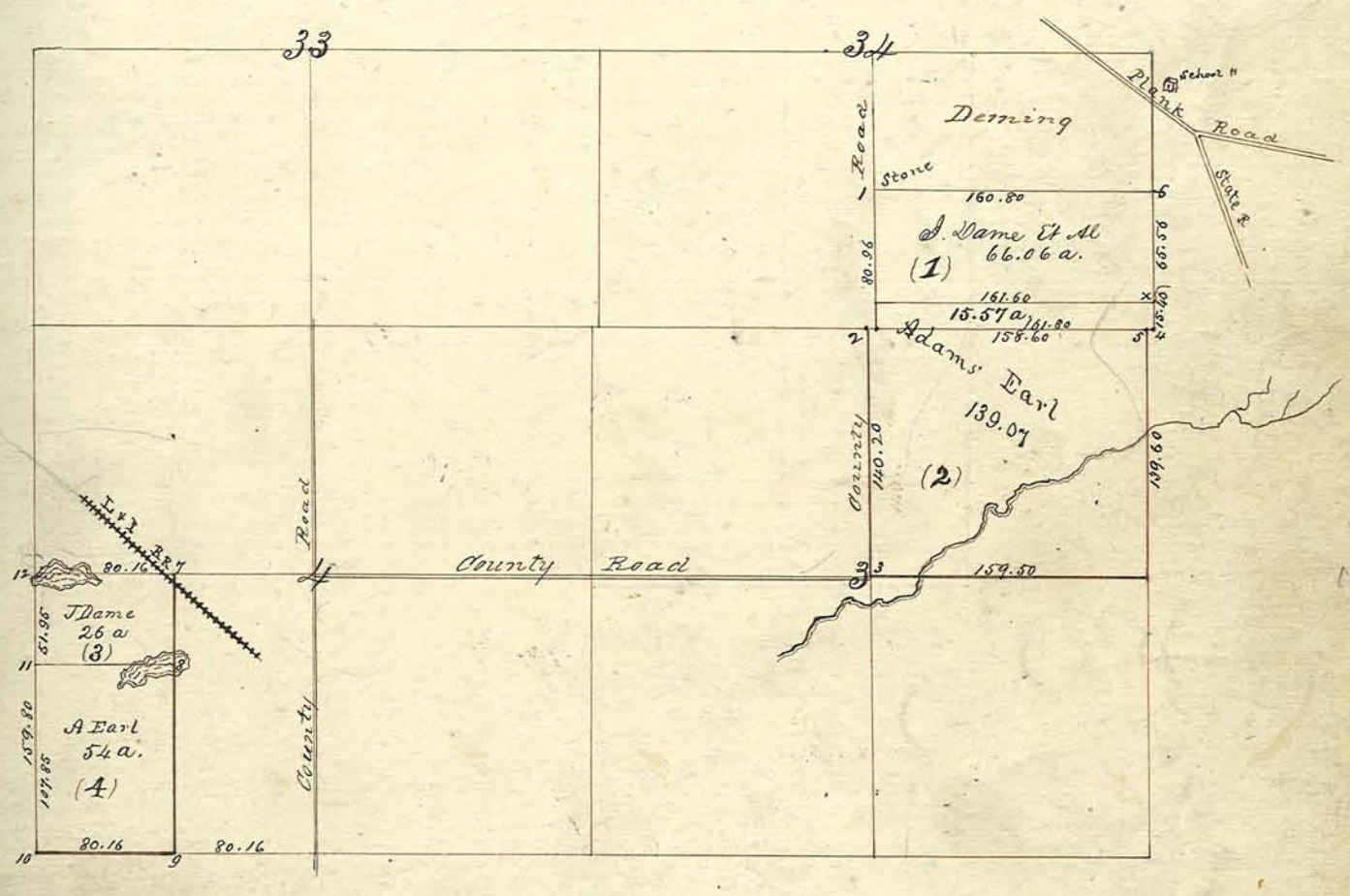

Corners

1	Cherry	9	N 86 E	37	Timmons
2	Elm	10	S 10½ W	222	
3	Br. Oak	16	S 55 E	59	Timmons.
4	R. Oak. Stp	12	S 70½ E	198	Original
	B. " "	27	N 22 W	80	
5	R. Oak "	30	N 23 W	122	Original
	B " "	24	N 87 W	81	
	R "	16	S 72½ E	90	
6	Cherry	16	S 7 E	24	
7	R. Oak	7	Corner tree		Snoddy
8	Do	6	North	100	
9	Hickory	15	N 43½ W	54	
10	W Oak	30	N 31 E	13	Original
	"	22	S 7 E	25	
11	R Oak	8.	S 30 E	25	
	Hickory	26	S 25 W	32	Original
12	Do. Stp.	15	N 26 E	4	
×	Br. Oak	10	S 35 E	10	

School lot. Sold Nov. 5th 1860 by H. Deming to Trustees. Beginning on E. line of Sec. 34. 29.32 poles South from the ¼ Sec. Corner: thence S 8.68 p. to N side State Road. thence N 46½° W 12.70 p: thence E. 9.22 to beginning. Containing one half acre more or less.

" "

Plat of West half of South East quarter of Section Thirty one (31): Township Twenty three (23) North: of Range four (4) West. Showing re-Survey of lots three, four and five of the Partition of the Estate of Levi Hankins dec'd.

Surveyed for Jacob Sicklin.

April 12th 1859.

By John Severns Ses.

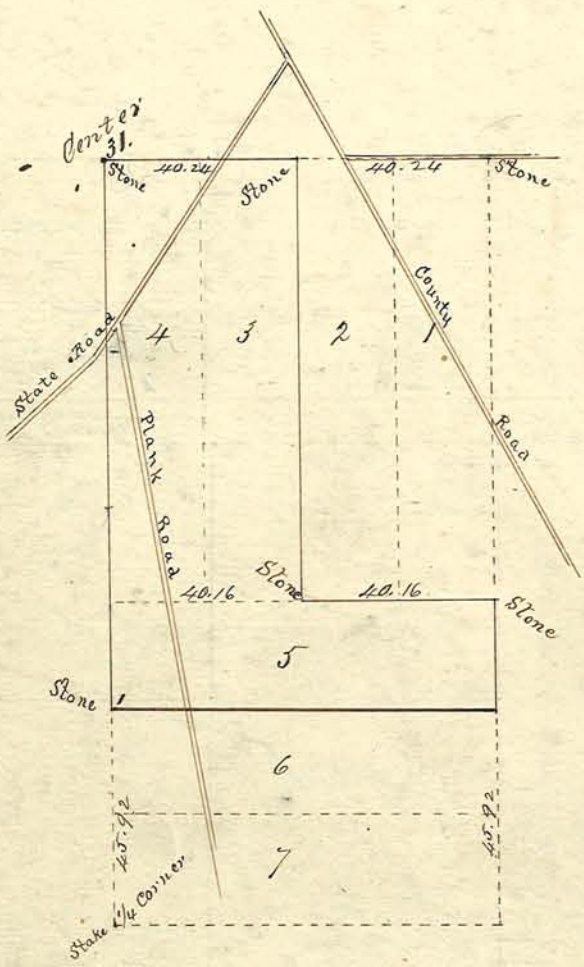

Corner

1. Wh. Oak Stump. 24 N 74° E 15 ~

Plat of North East fractional quarter of Section One (1): in Township Twenty two (22) North: Range five (5) West. Showing Survey of part of the North fraction (26.24 a): also Showing one acre Set off to Jacob J. Cole in the South West Corner of said tract. (ie 26.24) viz. Beginning on South line of said North fraction. 62.64 poles. West from SE corner thereof. running from thence. West 6.70 p: thence North 21.10 p: thence N 50° E 8.80 p: thence South 26.60 to beg.g. Containing one acre.

Surveyed for H. L. Kilborn

April 14th 1859.

By John Levering Ass.

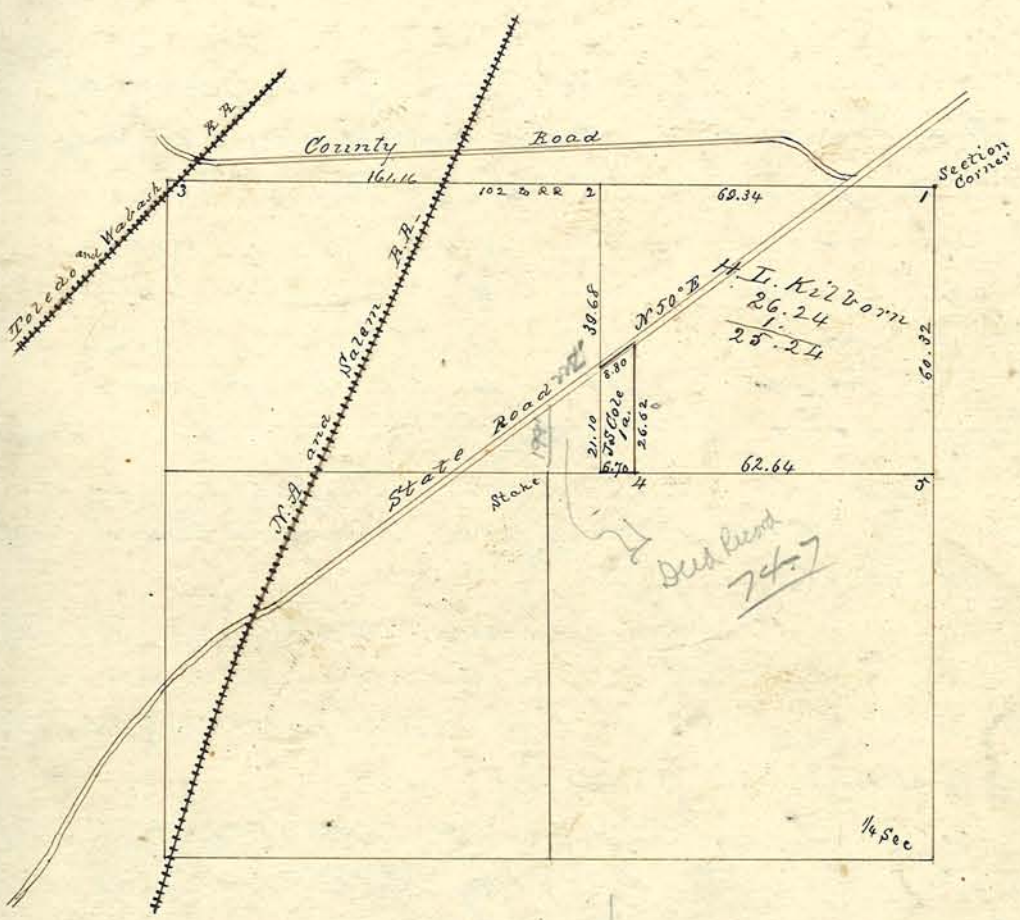

62.64
6.70
64.34

Corners

1	Stump	27	North	32	Original
	W. Oak "	30	S 76° W	63	
	Do	20	N 47 E	82	
2	Red Oak	8	N 65½ W	20	
	Hickory	5	South	50	
3	Red Oak	4	N 38½ W	39	
	Do	4	N 76½ W	36	
4	Do	7	N 60 E	87	
5	Hickory Stp.	10	N 83 E	49	Oilar
	Do Do	12	N 49 W	115	
	Red Oak	8	N 17 W	38	

Made Surray pursuant to following notice. viz.

Surreyors' Office
Lafayette. Apil 25th 1859

To James A. Haggard

Sir

You are hereby notified that I shall (at the instance or request of William R. Nobes) on Tuesday the 10th day of May next, proceed to make Surrey of a certain Road way, provided for and excepted in the deed you now hold for the land you own and occupy.* Said Road way being described as follows. viz.

Beginning at a point in the north line of a tract of land heretofore owned by Ira Johns (now owned by yourself) running thence, 1st S 14° W 10.48 poles: 2nd S 32½ W 6 poles:
3rd S 58½ W 4 poles: 4th S 23½ W 2 poles:
5th S 7° W 4 poles: 6th S 7° E 2 poles:
7th S 32½ E 8 poles: 8th S 26¼ E 2 poles:
9th S 12° W 6 poles: 10th S 27° W 3 poles:
11th S 1½ E 7 poles to the South line of said tract of land.

At which time and place you may attend if you see proper so to do.

John Levering. Sur. Tipp. Co. Ind.

Said notice was delivered to L. R. Rockwell, Constable, and returned with Endorsement, as follows. viz.

"Apil 27th 1859
Served on Jas. A. Haggard by copy left at his last usual place of residence. Signed Jno R. Rockwell. Const.
"

Made Surrey on the day specified, in the above notice, having present and consenting both of the said James A. Haggard and, William R. Nobes.

John Levering Sur.
"

Corners.

Beginning. Soft Maple 9. S 83¼ E 60½. By Timmons.
Ending. Wh. Walnut 12 S 38½ W 64½.
* On West bank of River. on Sec 17: T 23 N: R 4 W.

Plat of Section Seven (7). in Township Twenty two (22) North: Of Range three (3) West. Setting off 77.07 acres on the North End of the West fraction of the South West fractional quarter to Dorcas Slayback, in partition vs. Hezekiah Slayback Et. Al. in the Estate of - - - Slayback dec'd.

Surveyed May 17th 1859

By John Levering C.S.

77.07
6.00
84.16

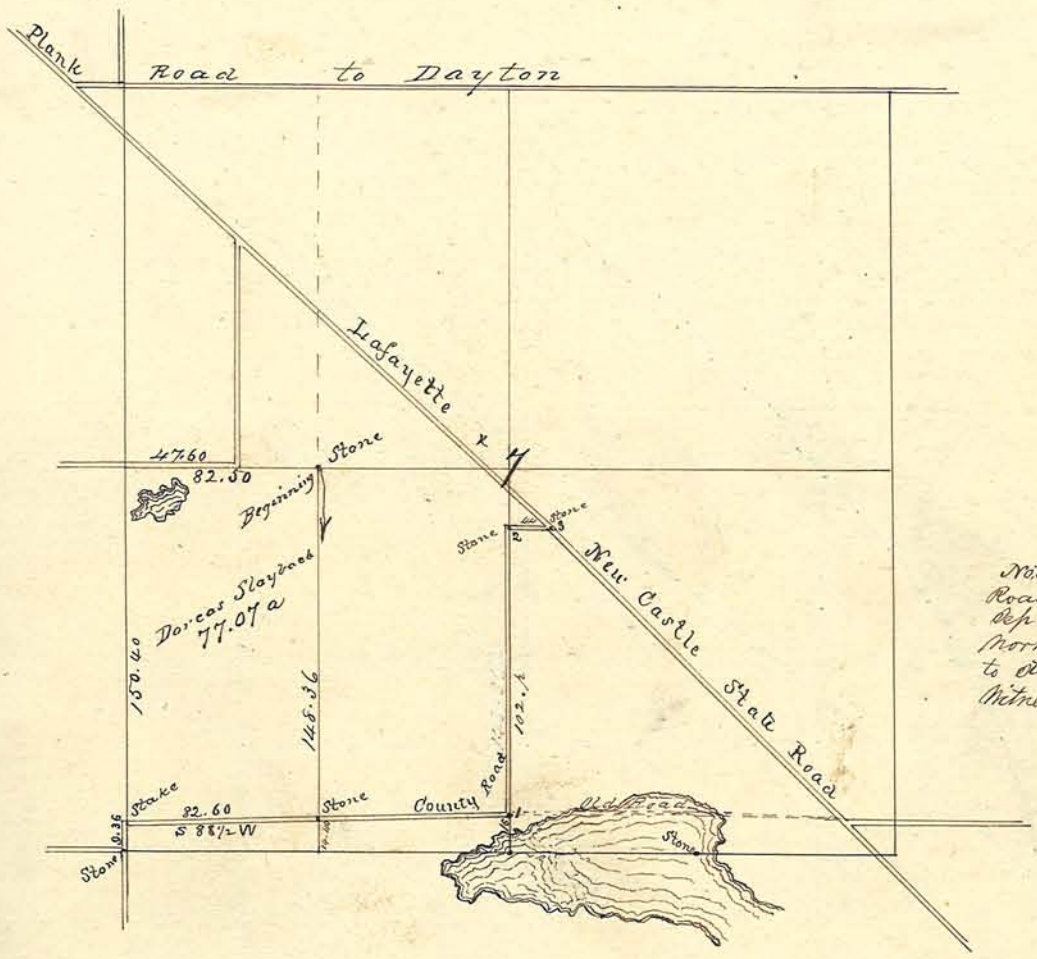

Note ÷ Made Survey for change in Road from Corners marked "1" to "3" Sep. 3rd 1859. Beginning at "1" running North 102 poles: thence S 85½° E 44 poles. to Stone at "3".
Witness to Corner at "2" Walnut 10 S 44° E 45

Also. Set apart to Said Dorcas Slayback. Six acres. out of the South West Corner of the South half of the North West quarter of Section 23: in Township 22 North: of Range 3. West.

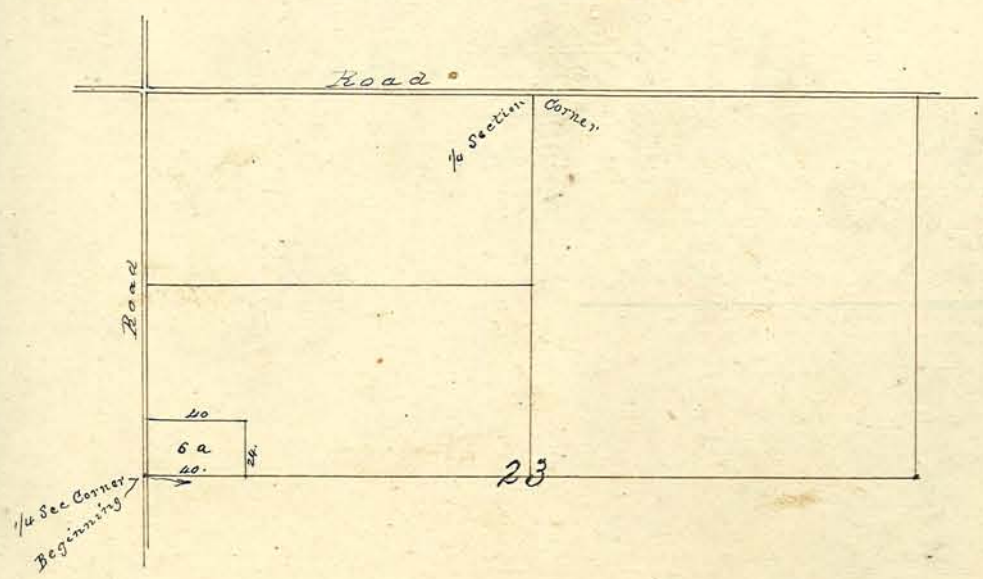

Plat of Survey in Sections thirty five (35) and thirty six 36. in Township Twenty four (24) North : of Range four (4) West for Dr Luther Jewett

Surveyed May 24th 1859. By John Severing C.S.

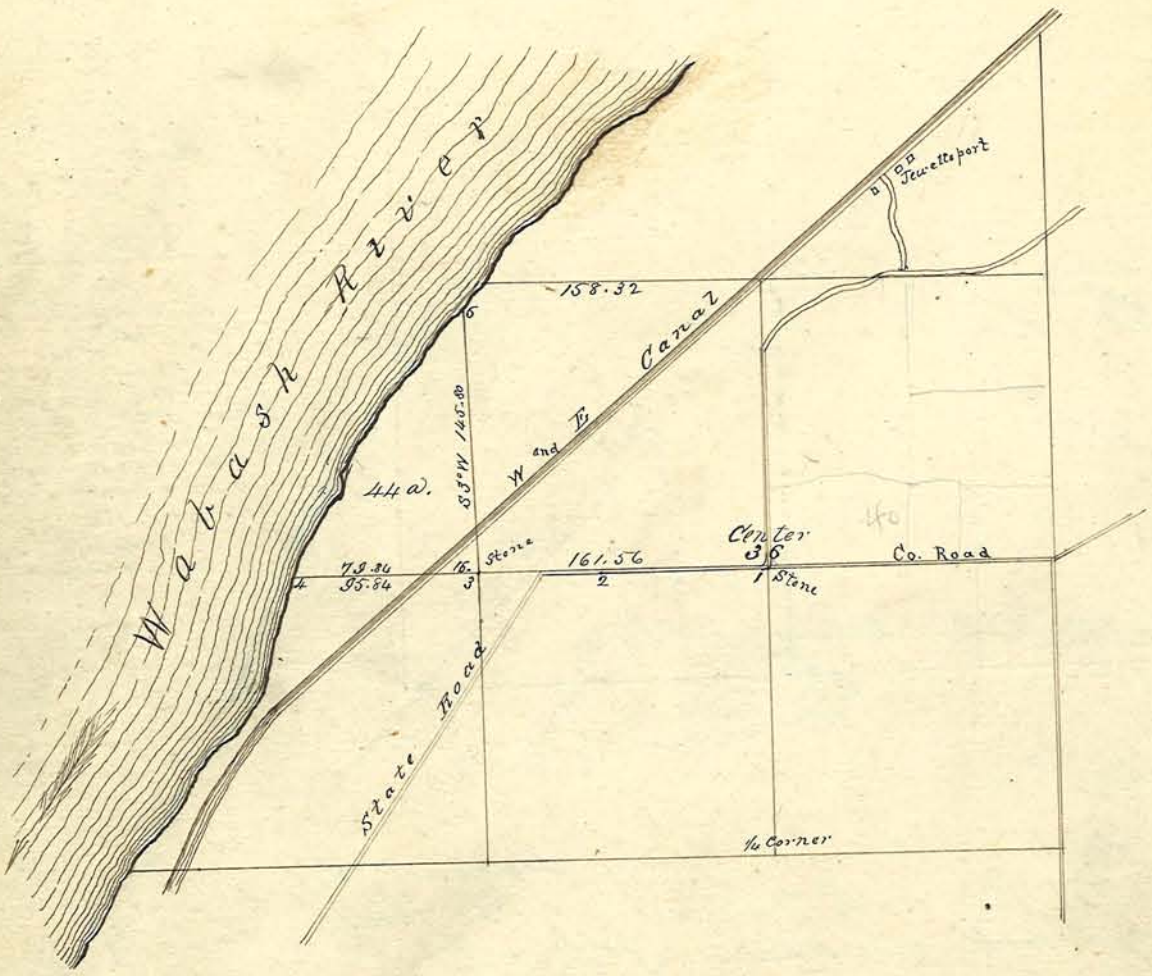

Corners

1	Sugar Stump		N 1½ E	25	Timmons
	Red Oak	20	S 17 W	92	
2	Sugar	24	S 17 E	47	Timmons
3	Wh Oak	18	N 24 W	32	Original
	Do	16	S 11½ W	26	
4	Clump of Small Maples, for Corner				
	Maple	15	N 62 E	26	
	Br Oak	42	S 88½ E	121	
5	Maple	24	N 34 W	9	
	Sugar	16	S 20 E	24	

Plat of Survey of parts of East half of South East quarter of Section Twenty one (21), and West half of South West quarter of Section Twenty two (22), in Township Twenty three (23) North: Of Range four (4) West.
Surveyed May 28th 1859. for Albert Bartholomew.

By

John Levering C.S.

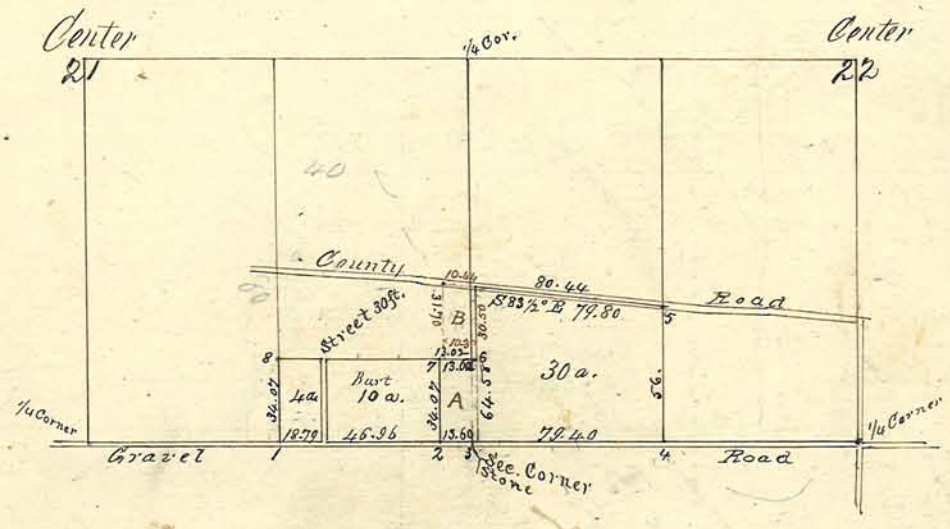

Corners.

1	Hickory. Stp.	7	N 4° W	51. & Stone by Timmons.
2	Linn	6	S 7° E	44
3	Found	—	parts of	Hickory, Original
	Made	—	Stone corner	With Bats
4	Elm	24	S 77° E	255
5	Wh. Do	18	N 23 W	12
6	Wh. Oak	4	N 58½ W	8
	Hickory	6	S 33½ W	13
7	Ash	15	East	5½
	Sugar. Stp.	16	S 1½° E	81 Timmons.
8	Wh. Oak	10	N 77 W	73

"A". Bartholomew to M. H. Good
"B" Bartholomew to R. Cresse

Plat of Survey of the East half of the South West quarter of Section Seven (7): in Township Twenty Three (23) North: Of Range five (5) West.
Surveyed May 31st 1859 for John Ireland. Et Al.
By John Severing C.S.

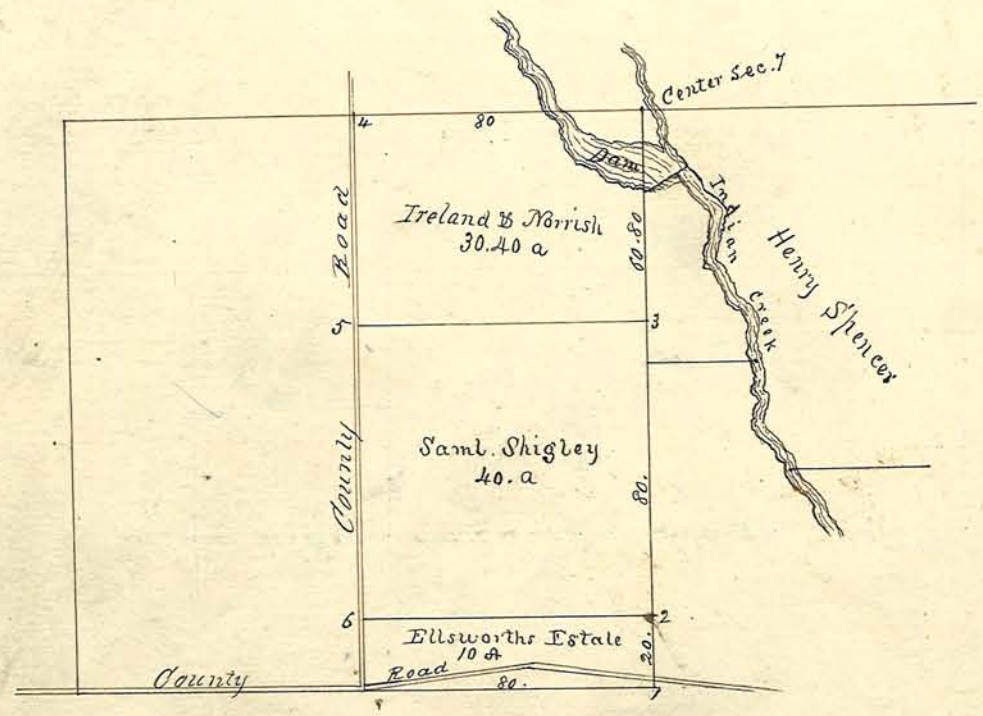

Corners.

1	Found	Stone Corner	Located
2	Wh Oak. 25	South	25
3	Stake	and	Stone
	Large	Stone by	Cedar 1838.
4	W Oak 24	S 57½° E	10
5	Br: Oak 12	N 41 E	70
	Found	Stone corner	Located
6	Sycamore 10	S 34 E	153.

Plat of Survey made. establishing the South line of Longlois' Reservation. in Township Twenty three North: Of Range four West. Surveyed for Robert Heath and Anthony Hedson

June 1st. 1859

By John Levering C.S.

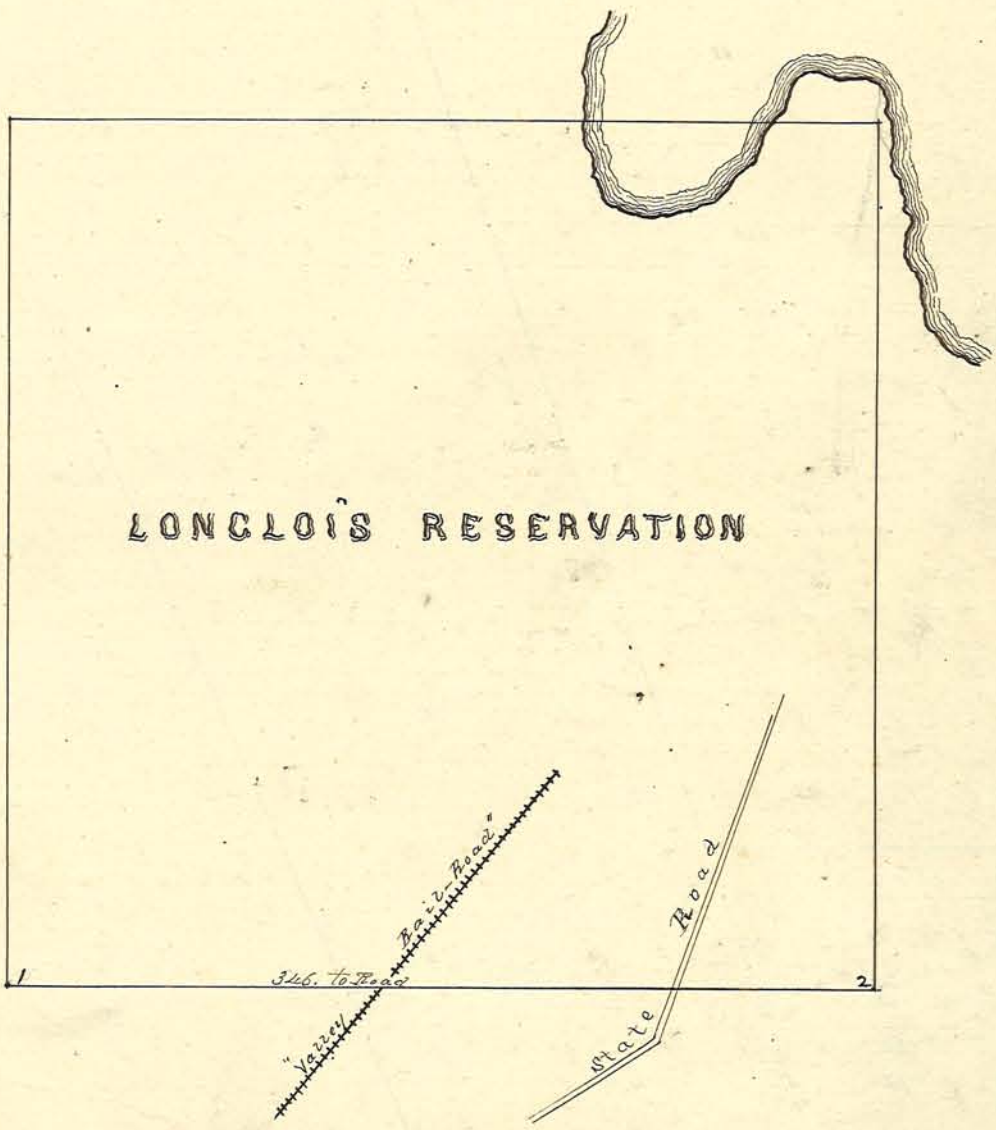

Corners

1	Hickory. Stp.	North	495	Original
	M Cherry 6	S 79° E	52	Not Marked
2	Wh Oak 24	N 17° W	64	Original
	Do. Stp. 36	S 81 W	59	Do.
	Hickory 28	S 40¾ W	52	

Plat of the Town of CHAUNCY. laid out upon the West fractional half of Section Twenty. (20): in Township Twenty three (23) North: Of Range four (4) West, laid out by Nathaniel Chauncy and Heirs of Elihu Chauncy. Location may be determined by the Quarter Section corner on West line of Plat. Survey made June 1st 2nd & 3rd 1859.

By John Severing C.S.

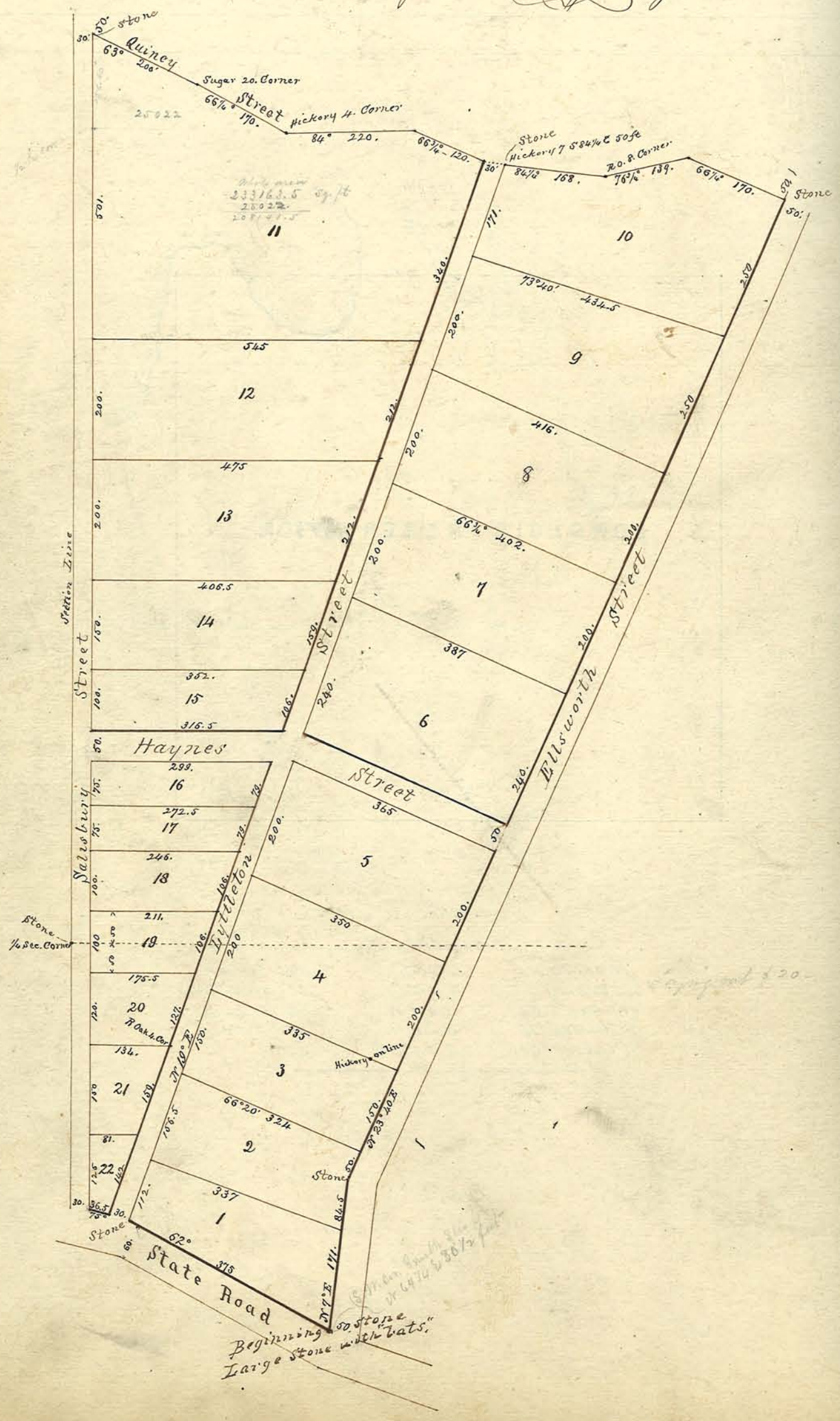

Plat of Survey of the East half of the West half of Section Twenty one (21): in Township Twenty two (22) North: of Range four (4) West. Surveyed for Thomas Earl. Ten day notice (in writing) having been previously given to: John Ritchie. Robert Earl present and consenting.

Surveyed June 17th 1859

By John Levering C.S.

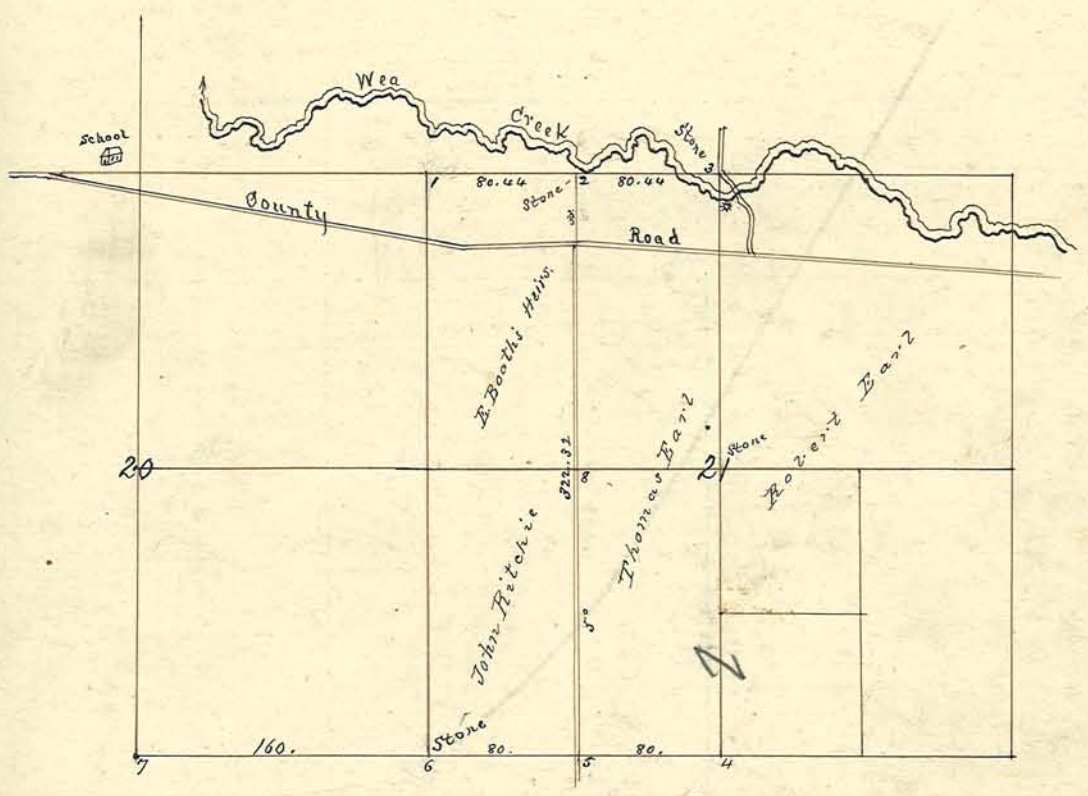

Corners.

1	Wh. Oak	30	N 31° E	75 Original
	Lynn	24	S 36° W	60 Do.
2	Red Oak	7	S 68 W	5½
	Do	10	N 38 E	7½
3	Sycamore	12	S 24 W	53 Timmons.
	Do	12	N 82 W	65 Do.
4	Br. Oak Stp		N 30 E	70 Original
	Hickory	18	S 77 E	19 Do.
5	B. Jack	10	N 23¾ W	218
6	Made corner by Intersection.			Large Stone
7	Wh Oak. Stp		S 43 W	213. Original
	R. Oak	12	S 22 W	139
8	Cherry	15	S 6¾ W	148.

Plat of Survey of part of the North fraction of Section five (5): Township Twenty one (21) North: of Range (3) West. Setting off lots one and two. of the partition of the Estate of — Johnson dec'd. as per plat on Final Record of Common Pleas Court No 1. page 543.

Ten days written notice, being previously given to Mr. S. W. Cole and Robert Johnson. Surveyed for John Banksome.

June 20th 1859.

By John Severing C.S.

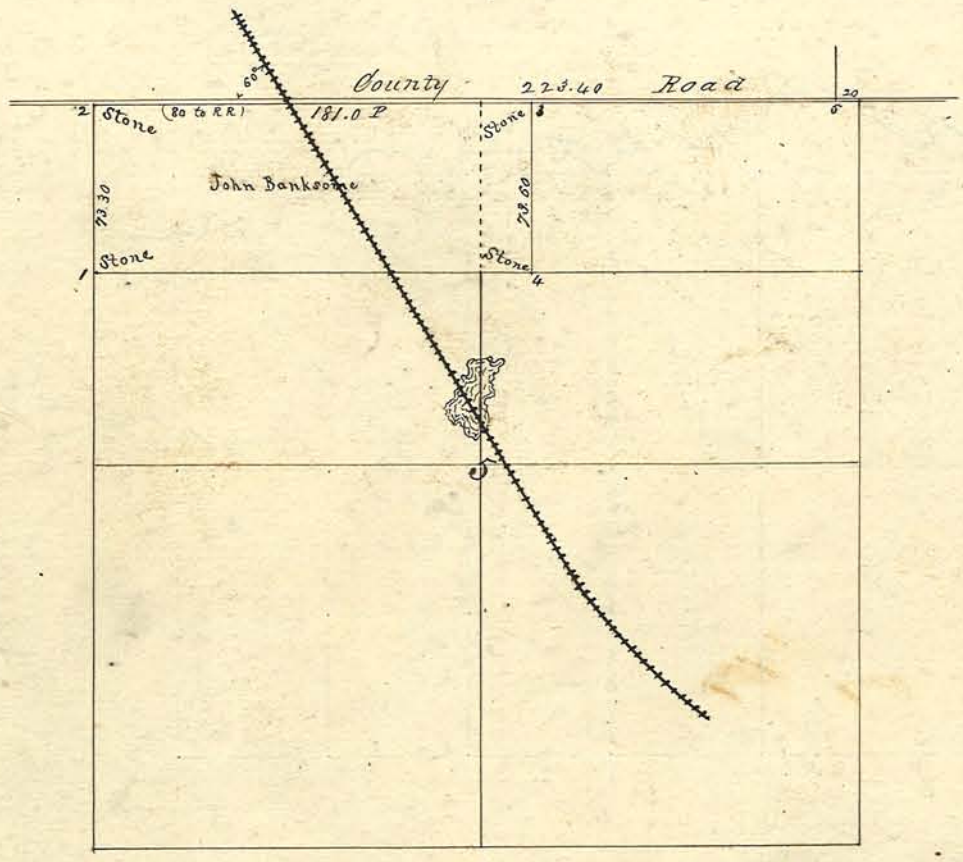

Corners

1. Found stone corner located
2. Located " " in Road
3 Red Oak 6 S 21° W 18 ~
4 Doub. R Oak 12 N 19 W 21½ ~
5 Wh Oak 30 S 8 W 166 ~ Original.

Plat of Survey made in Section Thirty three (33) in Township Twenty two (22) North : of Range four (4) West.

Surveyed for John Baer. John Allen. and others.

Surveyed November 1856, the line dividing the East half from West half of South East quarter of Section, was relocated August 2nd 1859.

By John Severns Ed.

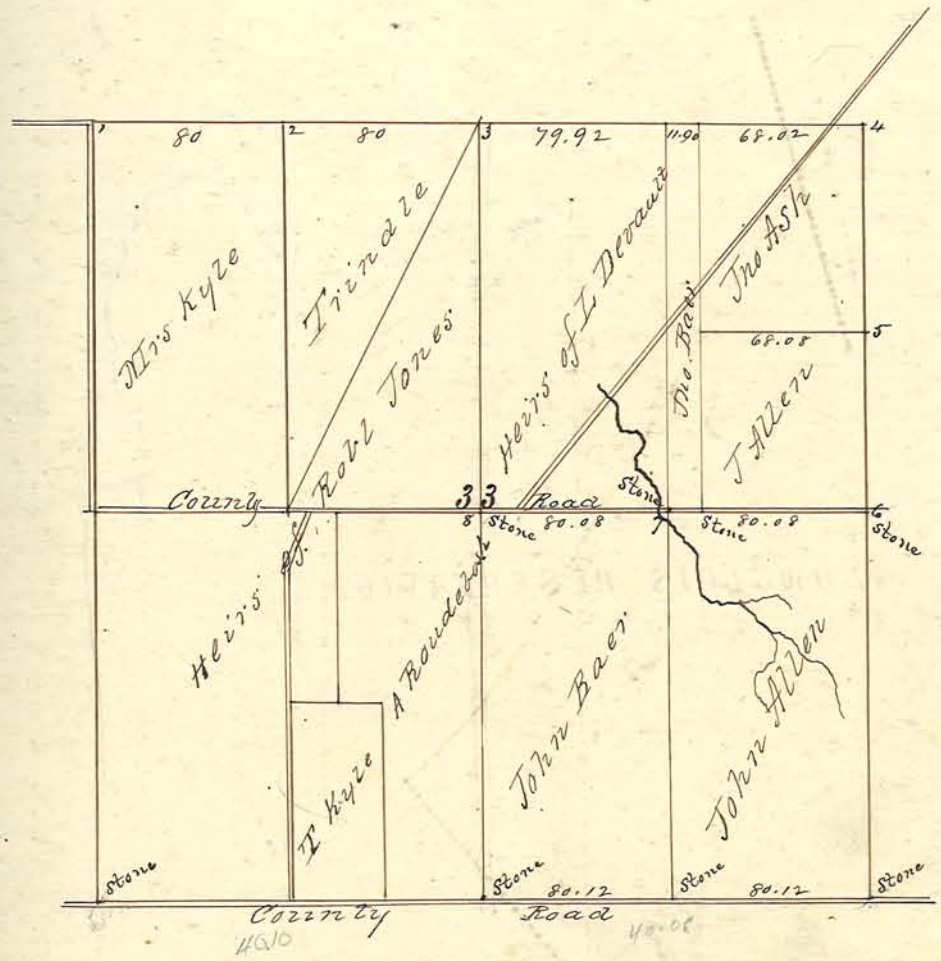

Corners

	B. Oak. Stp.	33	N 71 E	20 } Original
1	W Oak	28	N 69 W	28 }
	Cherry	12	N 30 W	30
2	Hickory	8	N 16 E	16
3	Bk. Oak	40	N 66 W	55
	B. Oak Stp	36	S 84 E	95 } Original
4	Elm	18	N 51 W	45 }
5	Three small Hickories Equidistant			
	W Oak. Stp.	36	S 26 E	53 } Original
6	Do "	36	S 48 W	38 }
	Hickory	6	S 53 E	9
7	W Oak	22	N 68 E	65
	W. "	8	S 54 W	32
8	Do	6	S 9 E	29

Plat of Survey made to establish the north line of the West half. and the dividing line between the East and West halves of Longlois' Reservation in Town 23 S: Range 4 West: Ten days notice having been Served upon Robert Higman. Survey made for Peter Longlois. Alvernus Jackson. Relief Jackson and Anthony Hedson Surveyed August 9th 1859

By John Severing Cs.

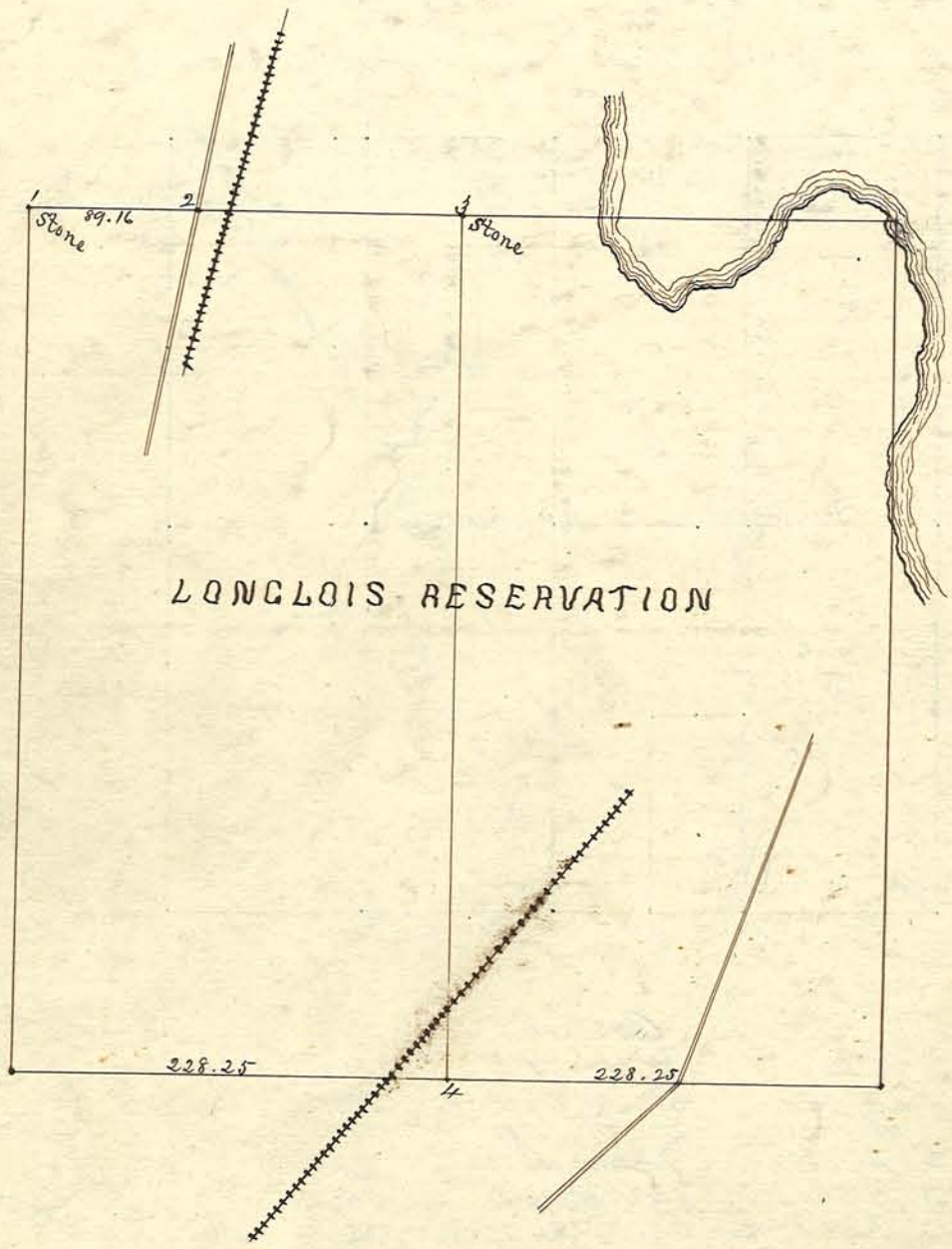

Corners

1 & 3 Found stone corners located
2 Stake in State Road
4 {B Jack 10 N 39½ W 120
{Do 8 N 75 W 106

Plat of Survey ~~of~~ relocating line between East and West halves of the North East quarter of Section Twenty nine. (29): Township Twenty three (23) North: Of Range three (3) West. dividing lands of Charles Parker and John Dutcihl. both parties being present and consenting

Surveyed Sept. 2nd 1859.

By John Severing Cs.

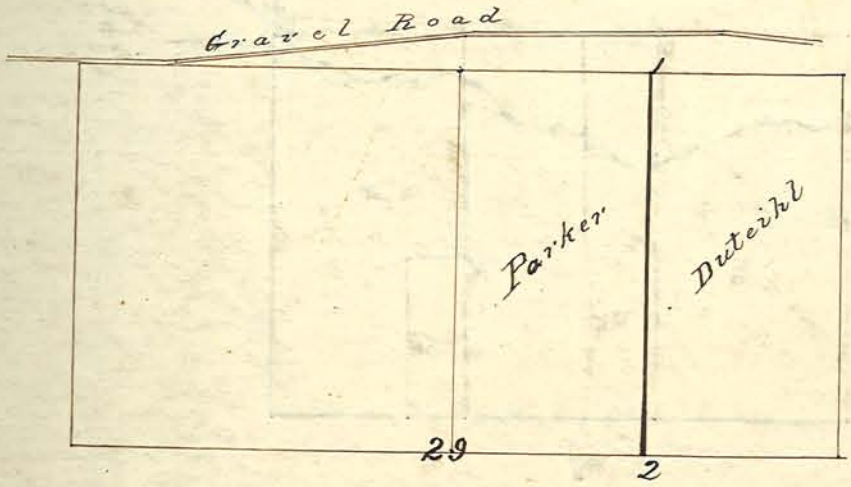

Corners.

1. W. Oak 24 N 34½ W 145. Timmons 1837.
2. Br Oak. Stump 20 S 81½ W 24 " "
   Do. 24 N 38 W 72

Plat of Survey of North half of Section Twelve (12) in Township Twenty three (23) North: Of Range three (3) West. for Samuel Wagoner, Abram. Wagoner, William Webb. and John Shively. all present and consenting.
August 12th + 13th 1859.

John Levering C.S.

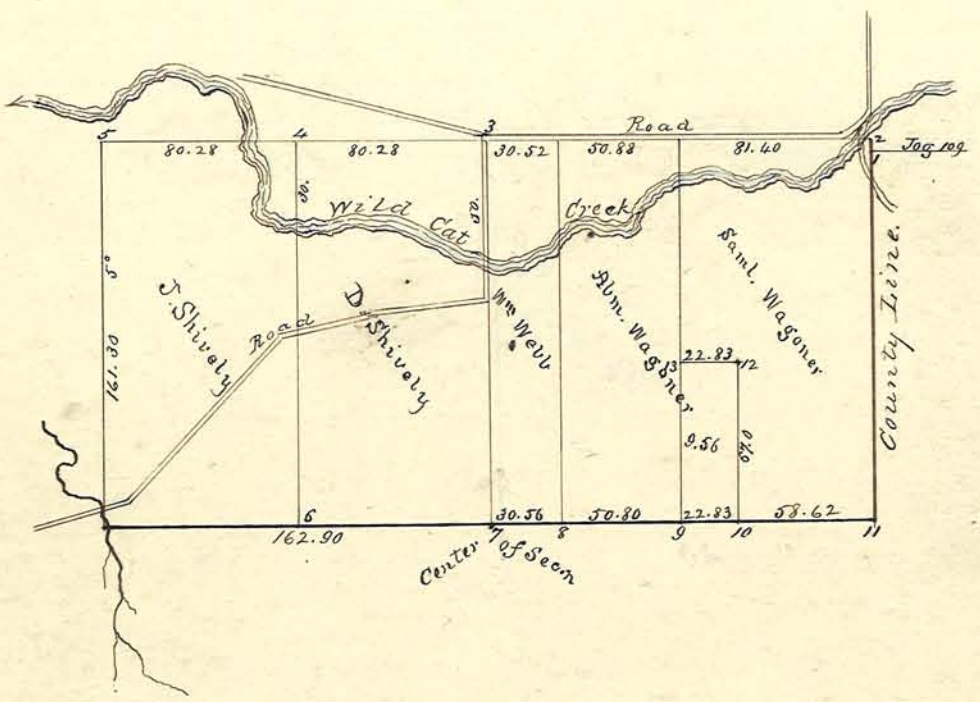

Corners

1	Sycamore	30	N 83 E	25	Original
	Buckeye	16	S 39 E	55	
2	Sycam. Stp.	30	S 54 E	54	Original
	W. Walnut	10	S 83 E	41	
3	Original Witness.				
4	Cottonwood	24	N 56½ E	59	
	Elm	18	S 48½ E	40	
5	Linn	12	N 89 E	53	Original
	Sycamore	30	N 27½ E	74	
6	Elm	18	N 28½ W	81	
7	Poplar	6	N 39½ E	36	
8	Linn	20	East	3	
9	Hickory	15	S 55½ E	28	
10	Beech	20	S 86 W	5	
11	Sugar. Stp.	10	S 12 W	26	Original
	Buckeye	30	N 41 W	40	Do.
	Sugar	12	S 64 W	46	
12	W. Oak	20	N 20 W	22	
13	W. Oak. Stp.	24	Corner.		

Plat of Survey of trenty acres of land. off the North End of the West half of the North West quarter of Section thirty Six. (36), Township trenty three (23) North, of Range four (4) West.
Surveyed for W Nally and Cockerill, both parties present and consenting, as also William M Carty.
September 9th. 1859.

John Severing C.S.

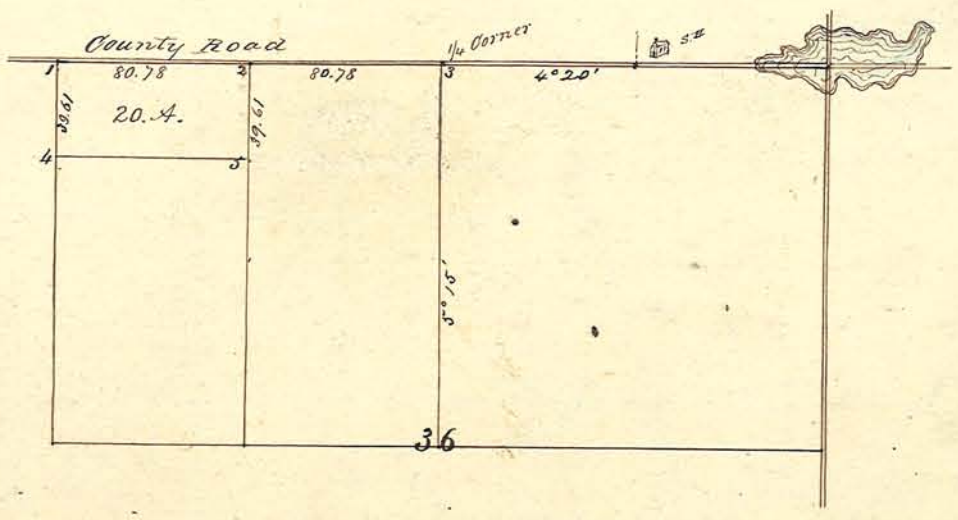

Corners.

1 Bk. Oak Stp. 15. S 82 E 360. Original, marks plain.
Cottonwood 16 S 30 W 194
2 Wh. Oak 20 N 3½ W 81.
3 Wh. Oak Stp. 60 N 60 W 3 Timmons. 1846.
4 Stone in Lane
5 B. Jack. 8 N 1 E 202.

Plat of Survey. relocating Corner to Sections 25. 26. 35. 36: Town 24 North Range 5 West: also. Re-locating East line of a certain one acre tract for Davisson. in South East Corner of West half. of South East quarter. Sec. 26. and making Survey of 0.53 acre. in South West corner of said West half. for Northcut. viz. Beginning at Sd. South West Corner. running thence East 12.64 poles: thence N 28° 40' W 4.32 poles: thence N 84° W 11. poles thence South 4.65 poles to beginning. Ten days notice having been given to all persons interested in said Corner of Sections 25. 26. 35. 36.

Sept. 14th 1859.

John Levering Cs

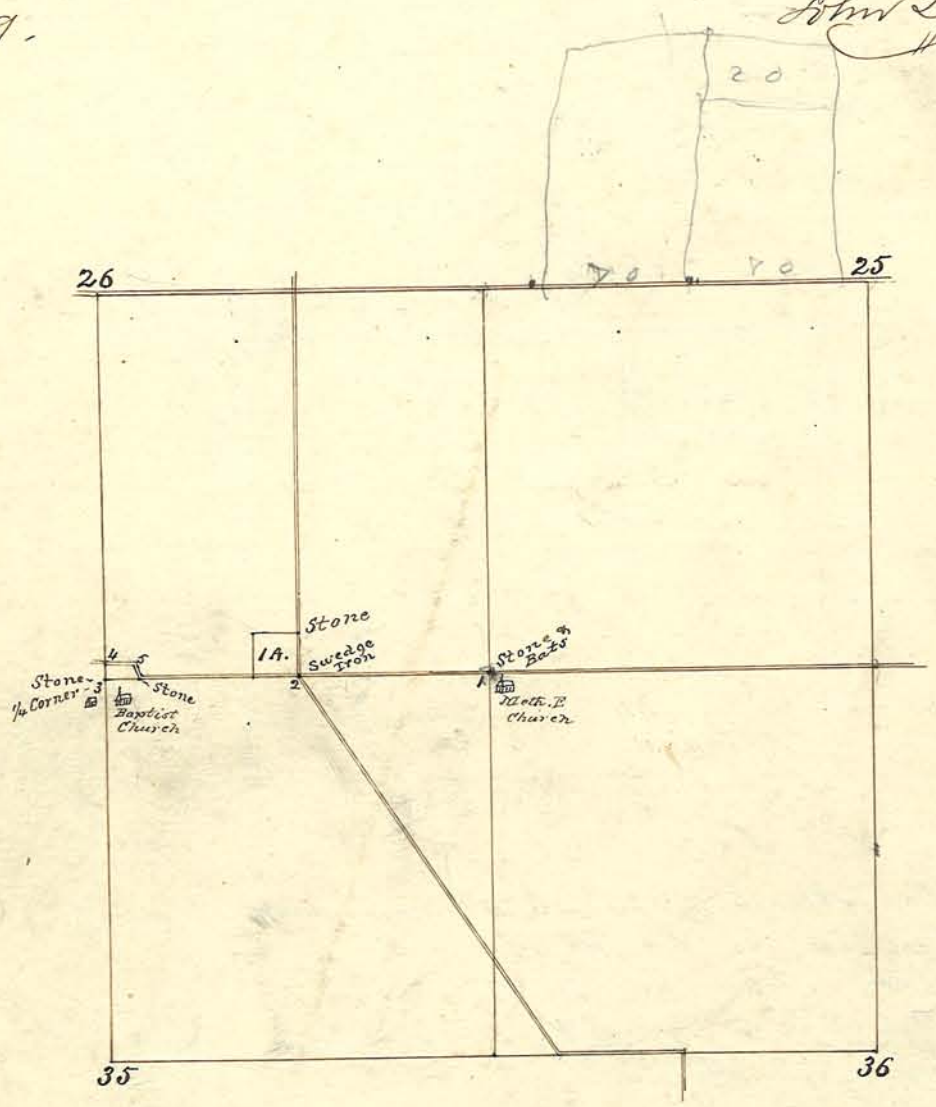

Corners

1	Pin Oak	28	S 30 W	134 Timmons
	Red Oak	12	N 36 W	40½
2	Cherry. Stp.		N 29 E	22 Timmons.
3	¼ Corners.		Originals identified	
4	Red Oak	10	S 84 E	14
5	Do	10	N 84 W	44

Survey of parts of Sections 3 and 10 in Town. 24 North: Range 4 West: and South East quarter of South East quarter. Section 34. Town 25 North: Range 4 West. (in White County). Surveyed in partition of the estate of Richard G. Godman dec'd: Setting apart to the Widow, the tract designated: to Samuel Godman Et.al. lots 1, 2 and 6: to Solomon H. Godman Et al. lots 4 and 5.

September 26th 1859.

Henry Cilar, John Rawles, John Severing } Commissioners

John Severing. C.S.

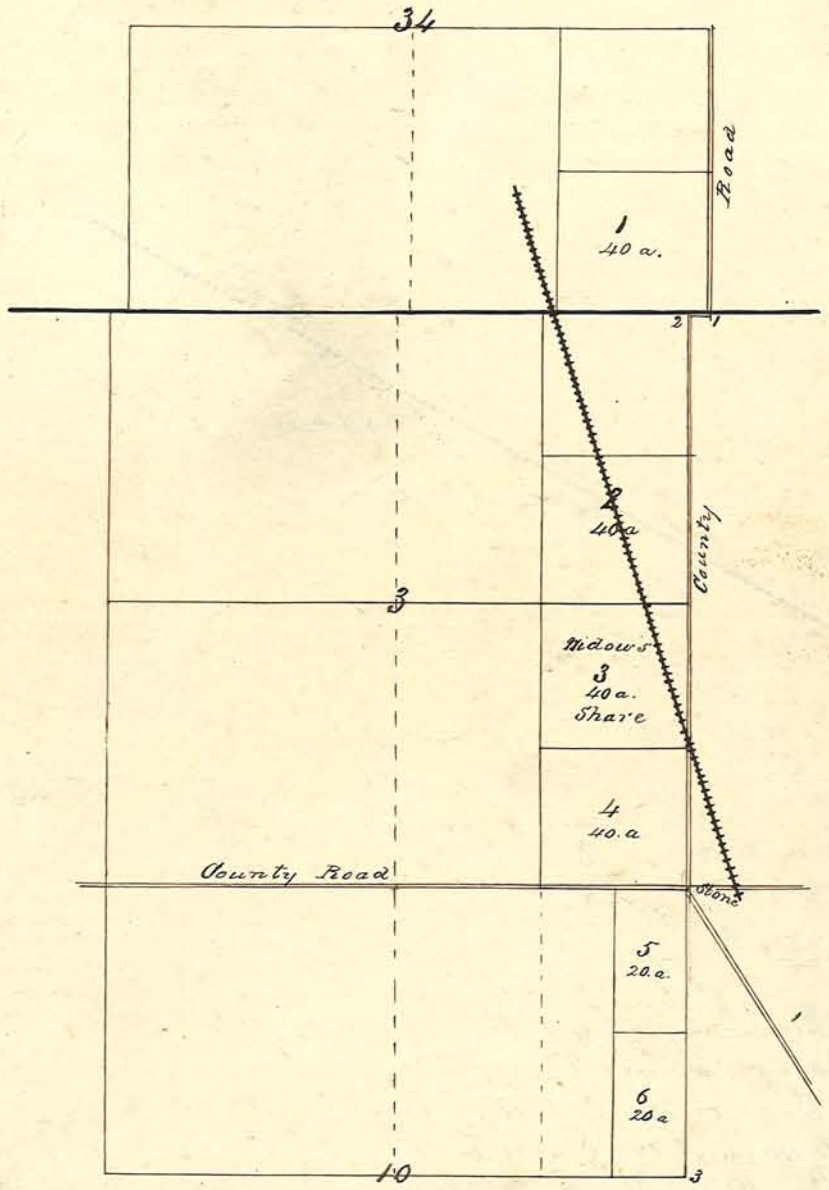

Corners.

1. B. Jack. stp. 16 S 76 E 15 1/2 Original. marked plainly
Do 4 S 22 W 48
3 Ash. stp. 14 S 35 E 18. Orig. plainly marked.
Red Oak " 44 N 23 W 46. " " "
Do 28 S 83 W 60
Do 18 N 4 W 55 1/2

100

Plat of Survey of part of the North half of Section Eleven (11). Township 23 North: Range 4 West: Beginning at corner at 1. and running from thence West 179.12 poles. to the S.E. "right of Way" line of the Toledo & Western Rail Road: thence With said line N 61° E 202. poles to the East line of the Section: thence South 96.64 poles to beginning.

Surveyed for Henry Ely.

Sept. 27th 1859.

John Severing Cs.

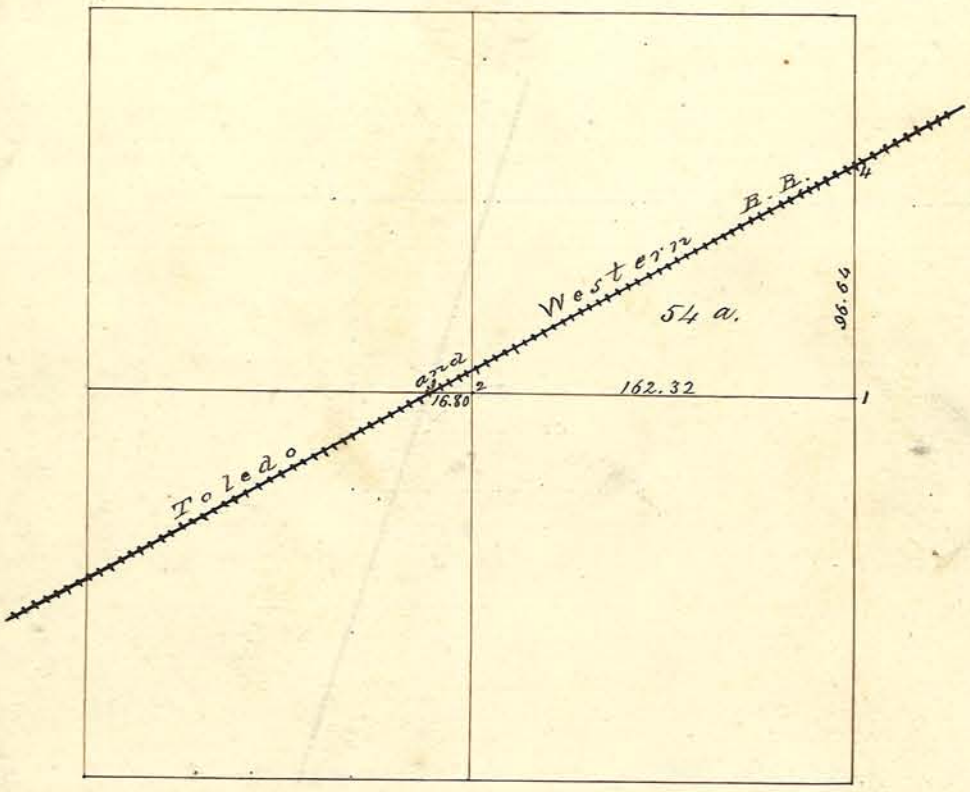

Corners.

1 Beech 24 S 44 W. 15- Original
Sugar. Stp. N 17 E 14 Do.
2 Sugar 20 S 8 W 70 Timmons.
W. Walnut 10 S 40½ E 47
3 Wh. Oak 24 S 28½ E 34
4 Sugar 20 S 1 E 74