Plat of 5 acres of Land situated in the S. E corner of W½ of E½ of S W¼ of Sec 29 T 23. N of Range 4 West

Surveyed Jan 24th 1845

E Timmons C.S.

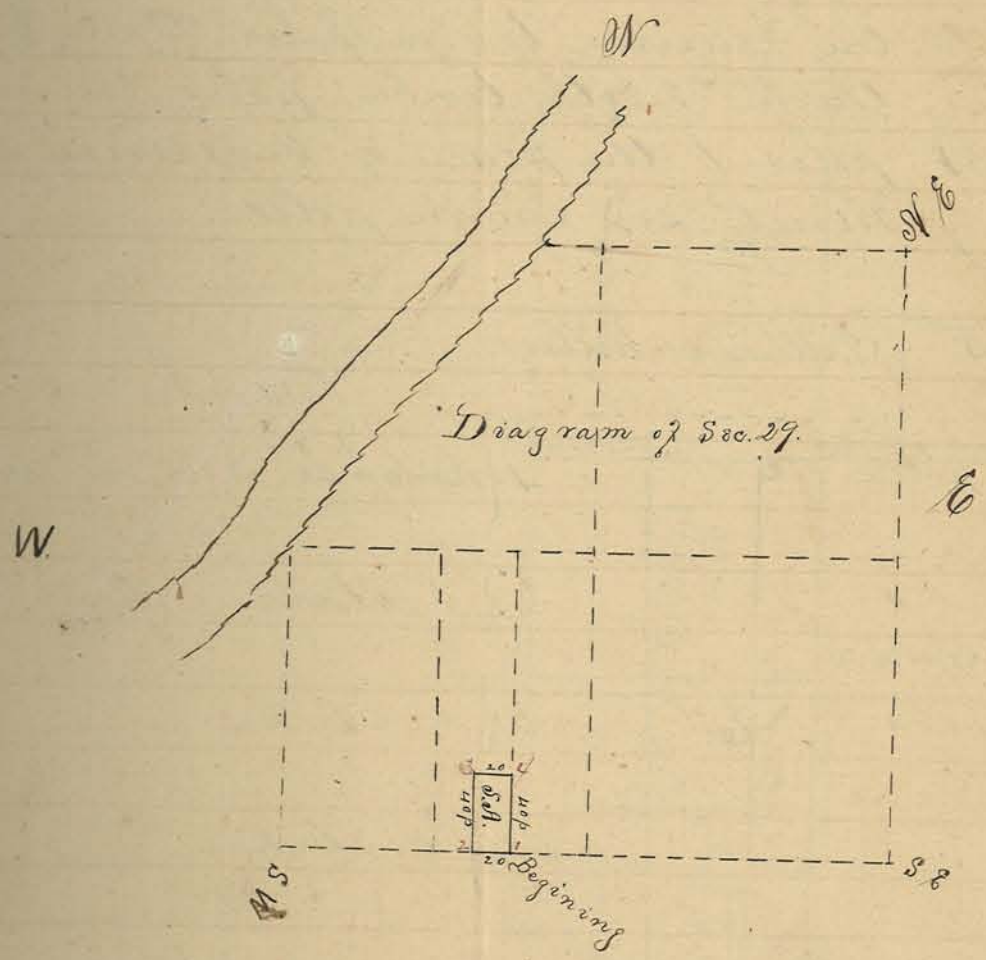

Corners

1 White Oak 24 N 14½ W 61

2 Do 40 N 42 E 26

3 Do 50 S 88½ W 5

4 Do 40 N 12½ W 81

A plat of a tract of Land surveyed by the undersigned for Henry T. Sample, being a part of the west half of the north East quarter of Section No. 29. in Township No. 23. North, of Range No. four west, in the County of Tippecanoe and State of Indiana.
Beginning thirty feet south of the south west corner of a tract of Land deeded to William Miller where the Crawfordsville road from the south end of Ohio Street in Lafayette, crosses the first branch south of Town, and running south with the bearing twelve poles, thence East eight poles, thence north twelve poles, thence West eight poles to the place of beginning. containing ninety six square poles.

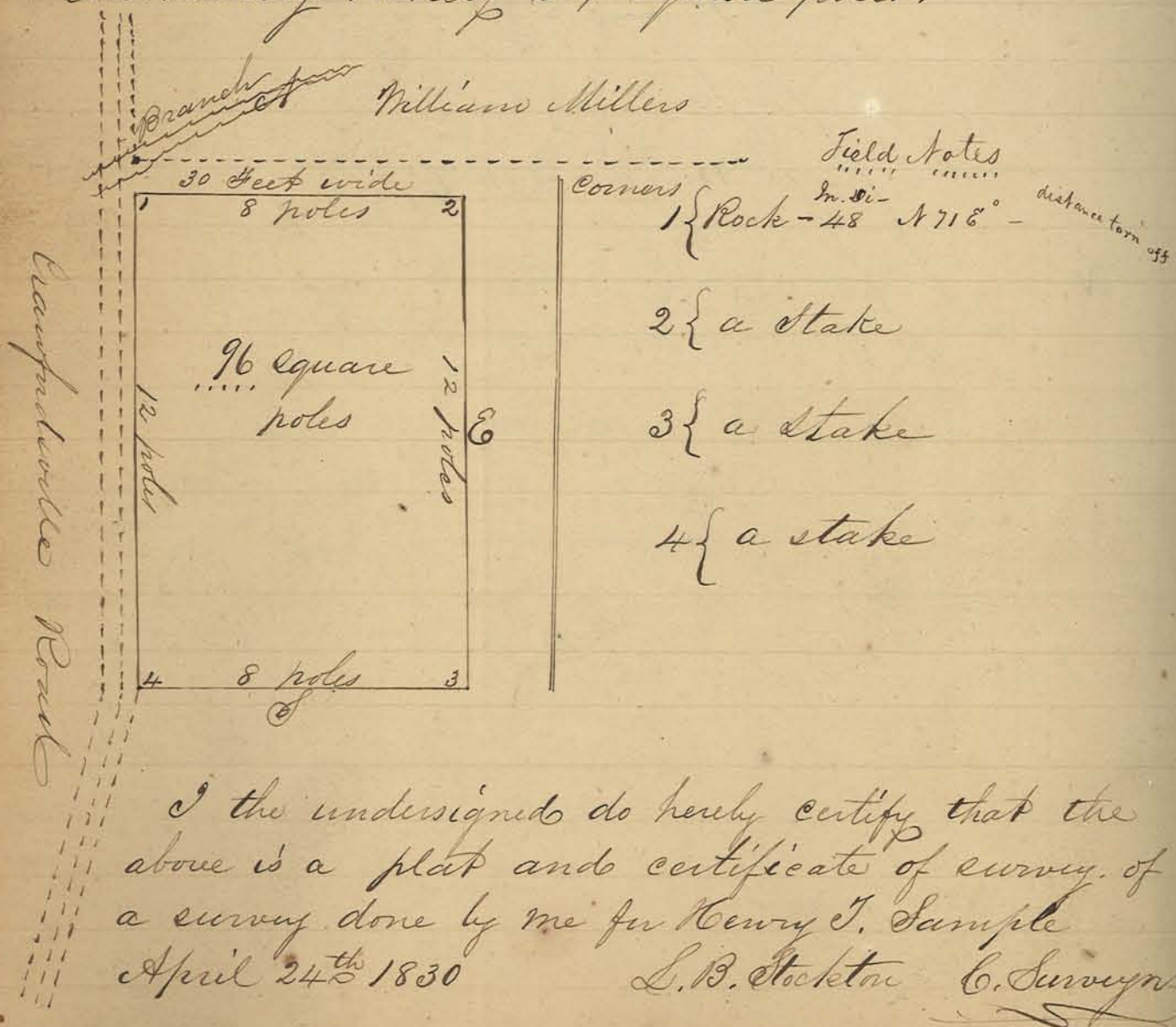

I the undersigned do hereby certify that the above is a plat and certificate of survey of a survey done by me for Henry T. Sample
April 24th 1830 L. B. Stockton C. Surveyor

A plat of a tract of land Surveyed for the Estate of Wm Cloyd decd. being a part of the East 1/2 of South West 1/4 of Section 26 & the East 1/2 of N West 1/4 Section 35. 22. 4.

February 17th 1847. E Timmons. C. S.

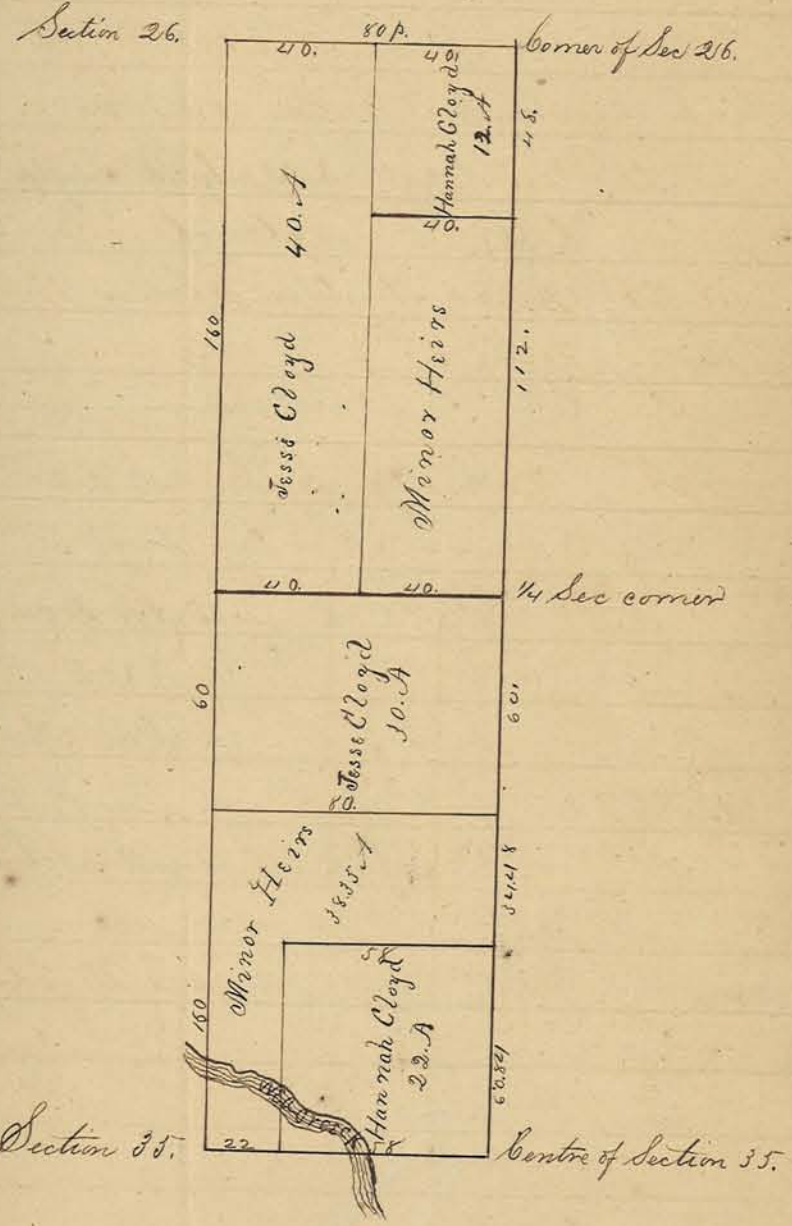

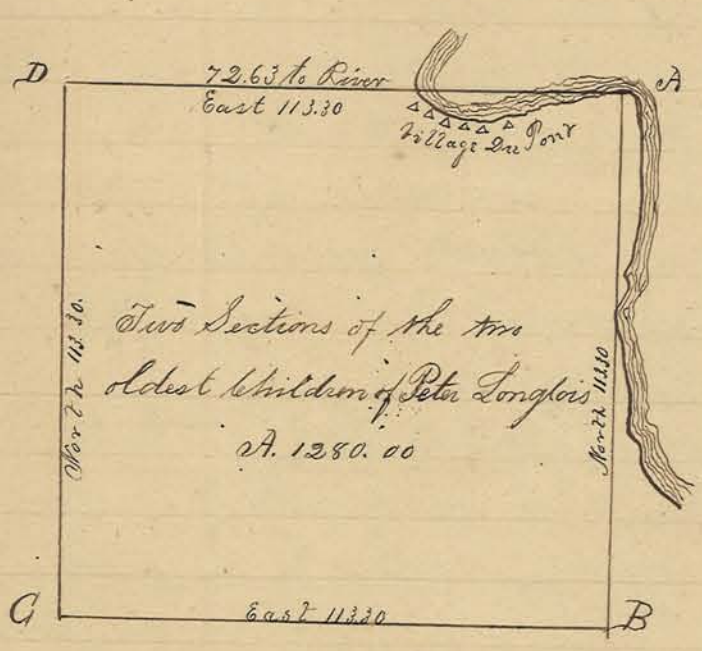

A. Sycamore 36. S 32 W 28.
" Do 15 S 37 E 55.
B W Oak 20. N 17 W 64.
" Do 36. S 81 W 59.
C B Oak 20. S 16. E 207.
" Hickory 14. North 495.
D Mound raised in Prairie.

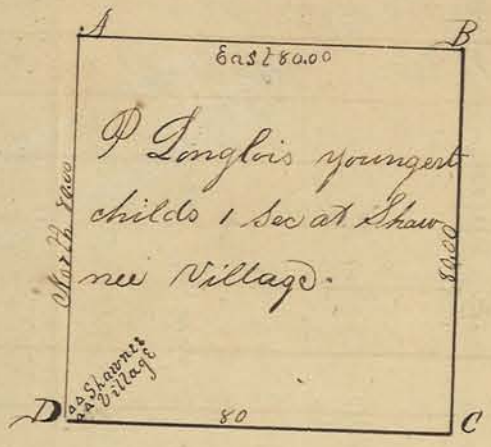

A. B Oak 10. S 75 E 86.
" W Oak 24. S 14 E 82
B Mound in Prairie
C — — —
D W Oak 24. S 75 E 11
" Do 12 N 8 E 9.

A plat of School land in Township No 23. North of Range No 11. West. including the East fractional half of Sec No 17 which was located to make up the defiency occaisioned by Longlois Reserve in Section No 16.
I the undersigned do hereby certify that the above is a correct return of a Survey done by me by application of the Trustees of the above School lands.

August 17th 1830. L B Stockton CS

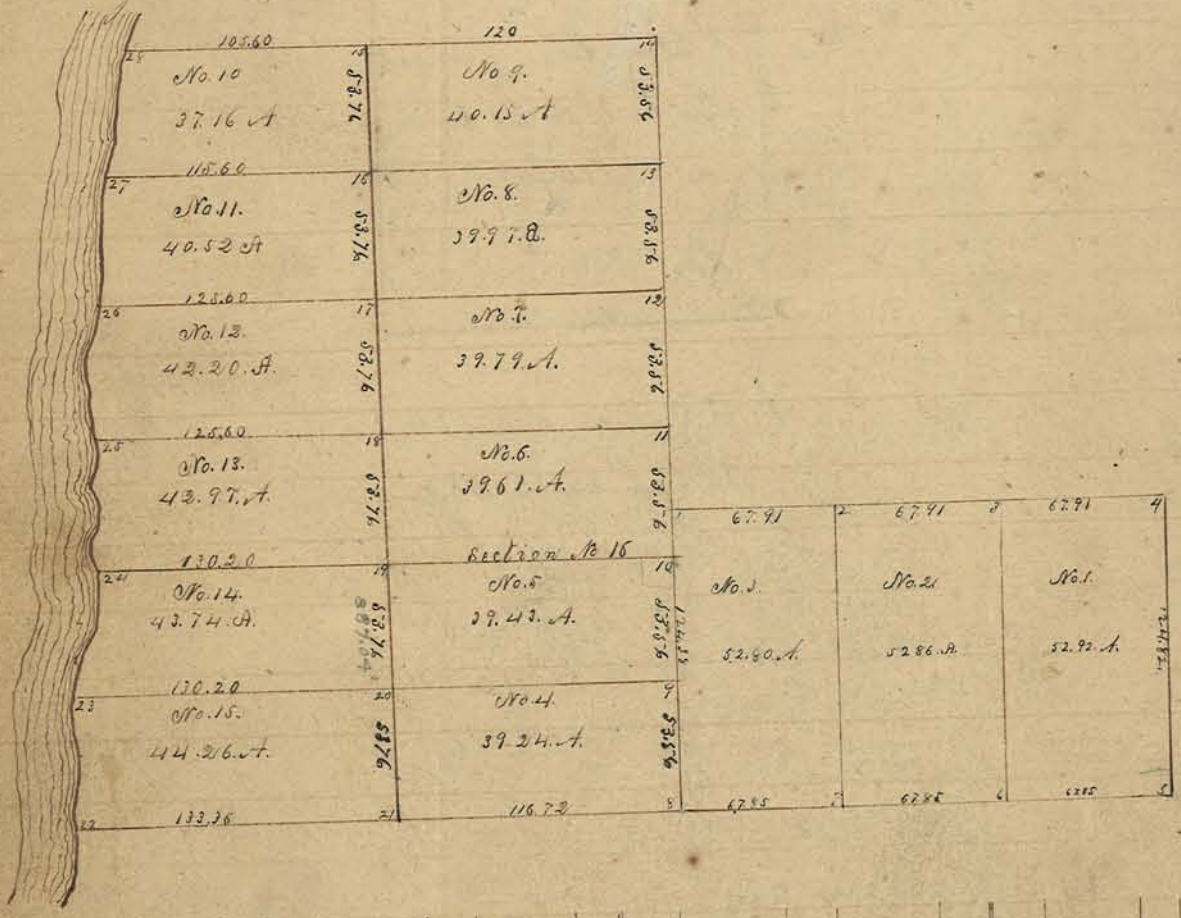

1	R Oak	20	S 16 E	207	11	Hickory	18	S 21 W	48	19	W Oak	24	N 61¼ E	22	27	Sugar	8	S 57 E	20
	Hickory	14	North		12	Do	20	N 79¼ W	30		Do	12	S 65 W	71¾		W Elm	18	N 23 E	23
2	Stake		Do			R Oak	24	N 31½ W	34¾	20	R Oak	24	N 38½ E	78	28	Maple	24	N 28 W	6
3	Do				13	W Oak	22	N 16 W	8¾	21	"	"	"	"		Do	20	S 31 E	30
4	Stake	in	Prairie			Hickory	8	N 43½ W	33½	22	"	"	"	"					
5	W Oak	40	S 49 E	78	14	"	"	"	"	23	Sycamore	26	Corner						
6	R Elm	24	N 75 W	9¾	15	Sugar	40	S 78 W	130	24	W Elm	18	East	35					
7	Stake	in	Prairie			Do	20	N 64 E			Do	30	S 27 E	59					
8	W Oak	18	N 23¼ W	60¼	16	Stake	in	Prairie		25	Do	30	N 79 E	7					
9	Stake	in	Prairie		17	B Walnut	21	N 15¾ W	76¾		Do	12	S 25 E	8¾					
10	"	"	"		18	W Oak	24	N 20¼ E	49	26	Hackley	4	S 35½ E	49					
	Hicks					Do	24	S 4 W	20		Maple	18	N 76½ E	43					

A plat of a Survey of six sections for the Burnetts on Flint River South East Side of the Wabash river —
Surveyed in 1823. by Price S Kellogg D. S.

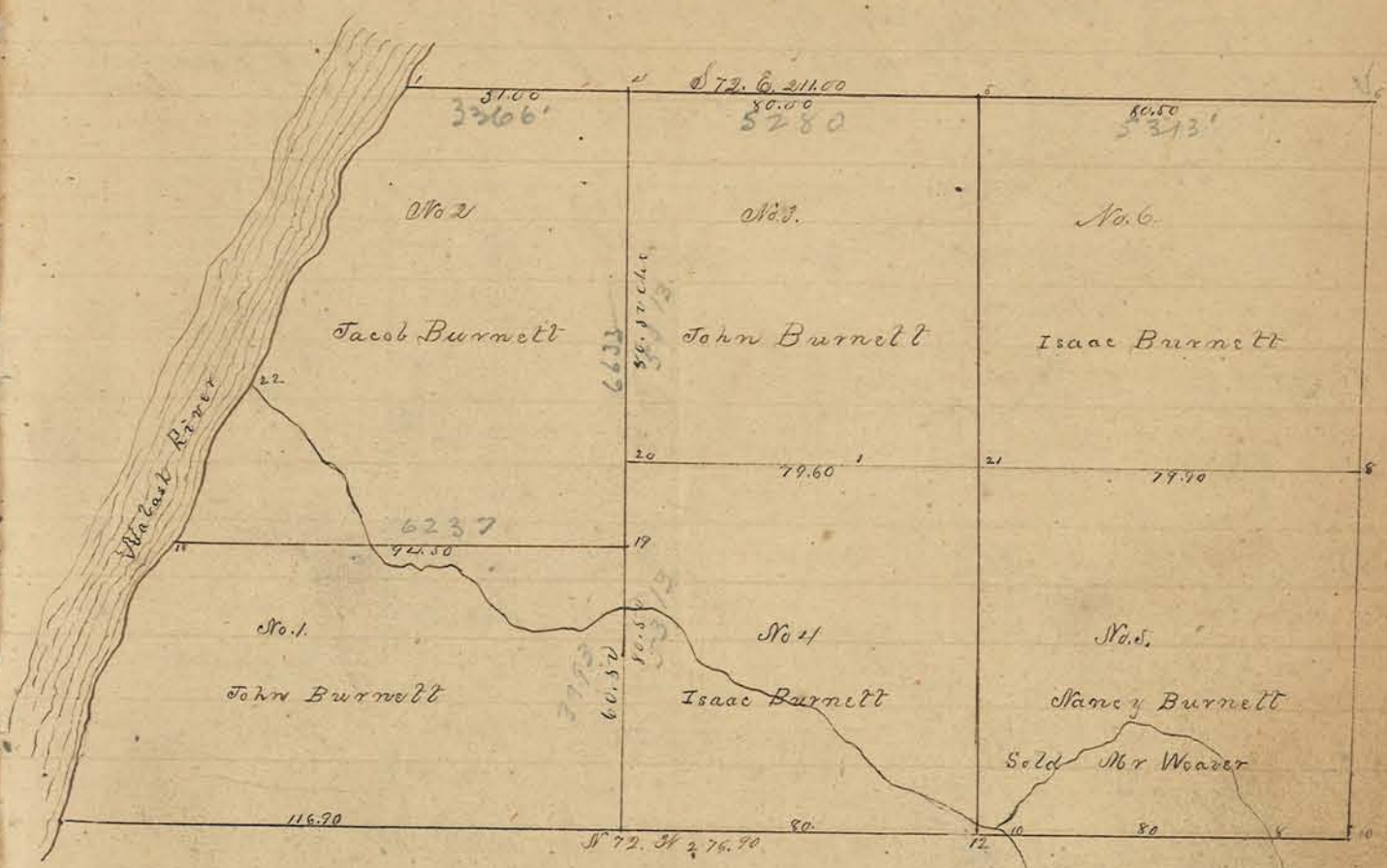

1	Elm	3	N 5 E	125	18	Buckeye	12 N 22 W 8
4	W Oak	15	N 66 W	36		Sugar	12 S 22 E 24
	Do	14	S 76 E	75	19	W Oak	24 N 26 W 278
5	Mound in Prairie					Do	20 S 73 W 164
6	Do		Do		20	Do	14 S 65 W 7
8	Hickory	12	N 6 E	120		B Oak	30 N 65 E 7
	Do	14	N 71 W	62	21	Mound in Prairie	
10	Do	24	S 22 E	25		W Oak	24 N 47 W 115
	Do	18	N 38 W	115	22	Sycamore	16 N 84 W 13
12	Redbud	7	S 54 E	36		Cottonwood	14 N 87 E 42
	W Walnut	14	N 84 W	37	16	W Oak	24 N 75 W 110
13	Buckeye	6	N 42 W	10		Do	14 N 41 W 30
	Walnut	12	S 42 E	14			
17	Linn	6	N 12 W	28			
	W Oak	24	S 68 E	50			

I the undersigned do hereby certify that this is a correct plat and certificate of the Survey of the school lands as laid off and divided by the direction of the Trustees thereof (Sec. 16. 23. 5 W.)

July 28th A D 1832 L. P. Stockton C.S.

See Deed Record Book D page 217

5 80.56 4	80.56 3	79.60 2	78.20 1
81.60 Lot 4. 40.96 A	Lot 3. 40.87 A.	Lot 2. 39.98 A.	Lot 1. 38.96 A. 78.74
6 7	8	9	10
79.92 Lot 5. 39.96 A.	Lot 6. 40.40 A.	Lot 7. 39.93 A.	Lot 8. 39.88 A. 79.84
15 14	13	12	11
Lot 12 39.91 A.	Lot 11. 40.45 A.	Lot 10 39.58 A.	Lot 9. 39.60 A.
16 17	18	19	20
80.61 Lot 13. 39.51 A.	Lot 14. 40.02 A	Lot 15. 40.03 A	Lot 16. 40.06 A 80.80
25 78.16	24 81.28 23	79.40 22	79.40 21



	W Oak	8	N32W	82	10	Hickory	12	S70E	27	18	Sugar	30	N78E	56
	Do	8	S31E	39		Do	6	N15½E	37	19	B Walnut	6	N4½E	26
2	Hickory	14	S21E	10¾	11	B Walnut	8	N12½E	22		W Oak	12	S11½W	39½
	R Oak	20	N37½E	32		W Oak	15	S5W	47½	20	Hickory	24	N1W	25
3	Hickory	18	N86E	55	12	Hickory	14	S4W	14¾		R Oak	22	N73W	20
	Do	20	N84W	76		B Walnut	7	N11E	39	21	Hickory	20	N51W	69
4	W Oak	40	S30W	55½	13	W Oak	5	N15¼W	11		R Oak	36	S61E	38
5	S Jack	20	S55E	118		Do	9	N79W	10½	22	Hickory	20	Corner	
	W Oak	36	S78W	80	14	Hickory	12	S89E	22½	23	W Oak	20	N26W	24
6	Do	30	S30W	68		Do	10	N19W	14½		Do	36	S82E	66
7	Hickory	24	S24E	19	15	Do	12	N83E	33	24	W Oak	30	N26½E	11½
8	W Oak	10	S41E	7½		Do	17	S30W	17	25	Sugar	15	N83E	45
	Hickory	10	S66½W	30½	16	Do	21	S38W	6		W Oak	32	S85W	23
9	W Oak	24	S67½E	10		B Walnut	6	South	31					
	W Oak	36	S35W	19	17	W Oak	24	N70½E	41					

Surveyed in 1823 by Price & Kellogg D.S.

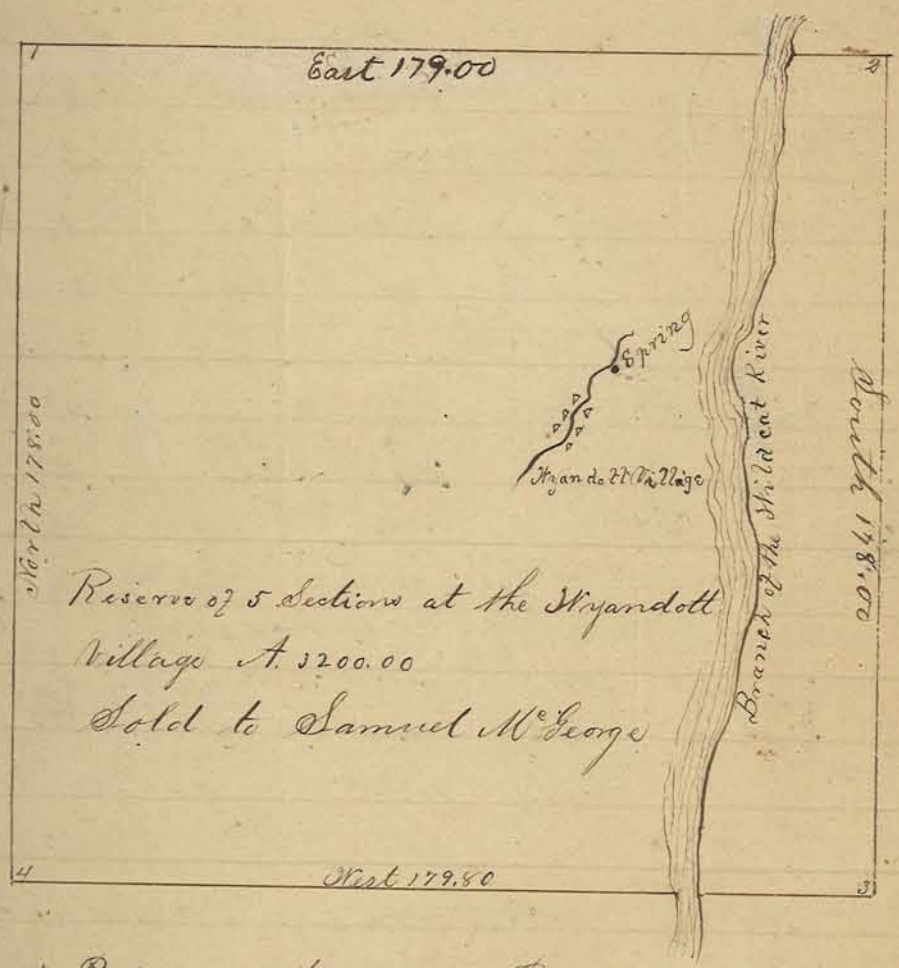

1. Post and Mound in Prairie
2. Beech 30. S 53 W 28.
   B Oak 12. S 55 E 35.
3. Beech 10. N 67. W 23.
   Do 16. S 42 E 45
4. Post & Mound in Prairie
   (A. 363)

A plat of the School lands in Township 23. North Range 8 W. Surveyed and platted by the undersigned, May 27 AD 1832.

T. B. Stockton S.T.C.

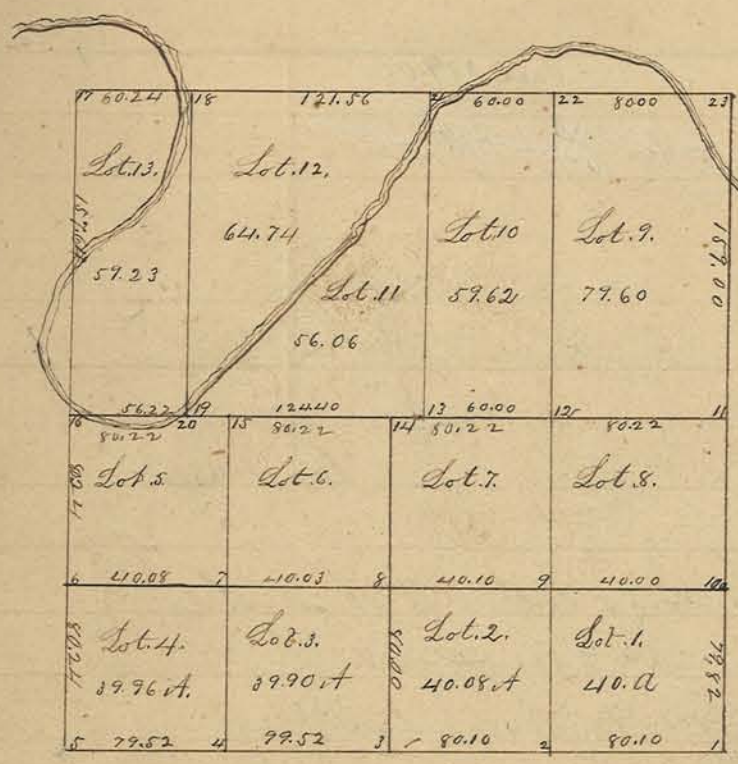

The corners & distances of the Meandering line between lots 11 & 12 begin at Corner No. 20.

1. N 29 E 8. p
2 N 41½ E 36.
3 N 45½ E 18
4 N 52½ E 28
5 N 23 E 20
6 N 36 E 18
7 N 18 E 26
8 N 34 E 26
9 N 35 E 23.

1	S. Ash	12	S 11 W	20	#8	Sugar	15	S 84 E	9½	#16	Sugar	4	N 53 W	18
	Hickory	12	S 76 E	13	9	Do	18	S 67 W	17	17	Ironwood	9	S 6 W	20
2	W Oak	20	S. 43½ W	34		Do	20	N 37 W	17¾		Elm	30	N 36 E	10
	Do	22	N 46½ W	46	10	Beech	18	S 85 W	31	18	W. Oak	24	N 31½ W	10½
3	Hickory	24	N 50 E	19		Do	15	S 47 W	25		Hickory	10	S. 28½ E	12½
	Do	18	S 43 W	50	11	Do	12	N 79 E	28	19	Corner in Creek			
4	Do	8	S 70 W	13		Maple	12	S 62 W	23	20	Do " Do.			
	W. Walnut	10	S 76 E	29	12	W. Walnut	3	N 39½ W	10	21	Do " Do.			
5	Hickory	18	S 87 E	31		Beech	24	S 19 E	24½	22	Hickory	12	N. 89½ W	28
	W. Oak	18	N 46 W	21	13	Do	10	S 64 W	10		Sugar	8	S 9 E	21
6	Sugar	22	N 50 E	36		Ironwood	10	S 21 E	6½	23	Linn	8	S 86 E	45
	W Oak	24	S 32 E	34	14	Sugar	24	S 84 W	18½		Ash	4	N 61 W	17
7	B. Oak	12	S 87½ W.	17		Hickory	12	S 60 E	23					
"	Hickory	5	N 67 E	9	15	G. Ash	20	S. 56½ E	66					
#8	Beech	15	N 2 W	14½	#16	W. Walnut	24	S 87 E	6					

A plat of the School Lands in Township No 22 N. of Range N. 3 W. being section No 28 in said Township. I the undersigned certify that the above is a correct plat and certificate of the above school lands as laid off and divided by the direction of the trustees thereof

January 13th A.D. 1832 L. B. Stockton. Sur. of T. C.

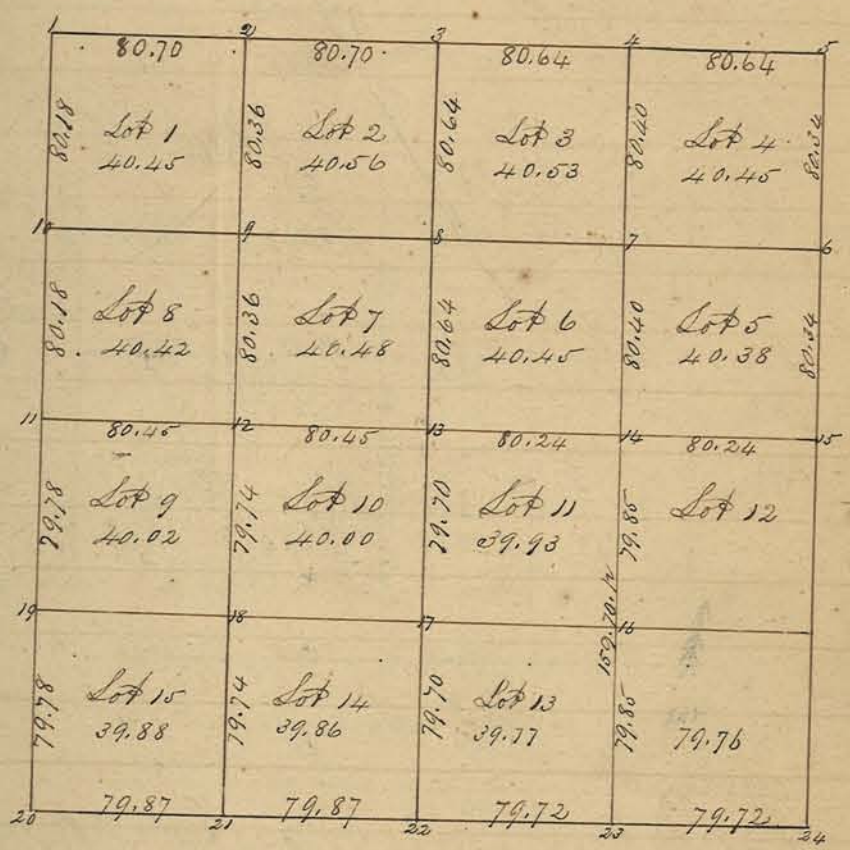

1 Stake & Mound	11 Stake & Mound	20 Stake & Mound
2 Hickory 4 N 30 W 62	12 Do in Prairie	21 B Oak 22 N 65½ E 9¼
3 Do 20 N 15 E 11	13 Do " Do	22 Do 8 East 150
Do 18 S 43 W 80	14 Do " Do	23 Stake in Prairie
4 B. Oak 30 N. 2 E. 12	15 Hickory 18 N 42½ W 80	24 Ironwood – S 62 E 50
5 Do 10 N 87 W 71	W. Oak 18 S 79½ E 104	W. Oak 20 S 50 W 30
6 Stake in Prairie	16 Stake in Prairie	
7 Do " Do	17 Hickory 5 N 36 W 4¾	
8 Do " Do	B-Jack 8 S 57½ W 5½	
9 Do " Do	18 Stake in Prairie	
10 Do " Do	19 Do in Do	

[illegible] 8th day of June A.[illegible]

The following is a plat of Section 16, in Township 22 N. of Range 5 West, Tippecanoe County, Indiana

N

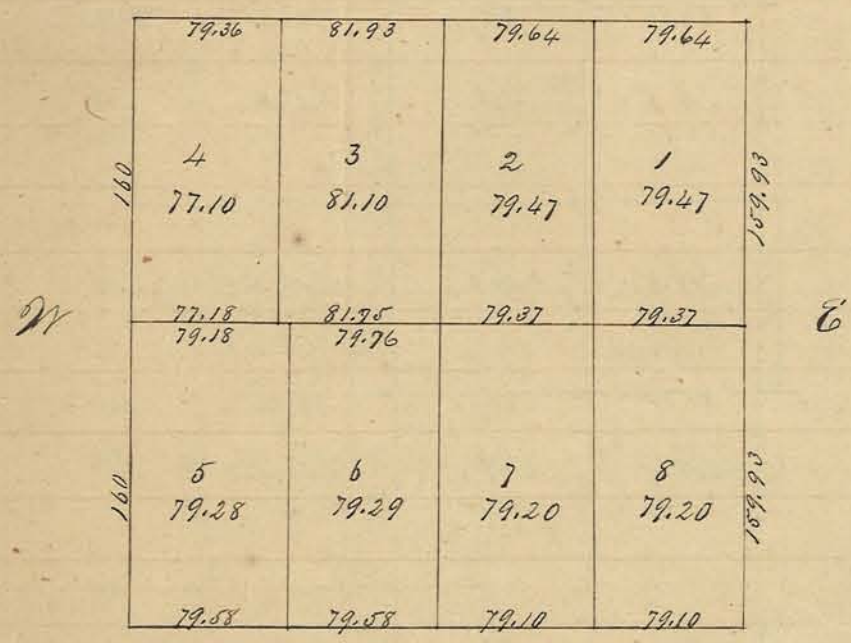

S.

I, Ezekiel Simmons, County Surveyor of Tippecanoe County, do certify that the above is a correct Plat of Section 16 in Township 22 N. of Range 5 West, according to a Survey made at the instance of said Township.
Given under my hand this 29th day of Nov. 1836.

E. Simmons, C. S.

A plat of the School lands in Township twenty four North, of Range four West.

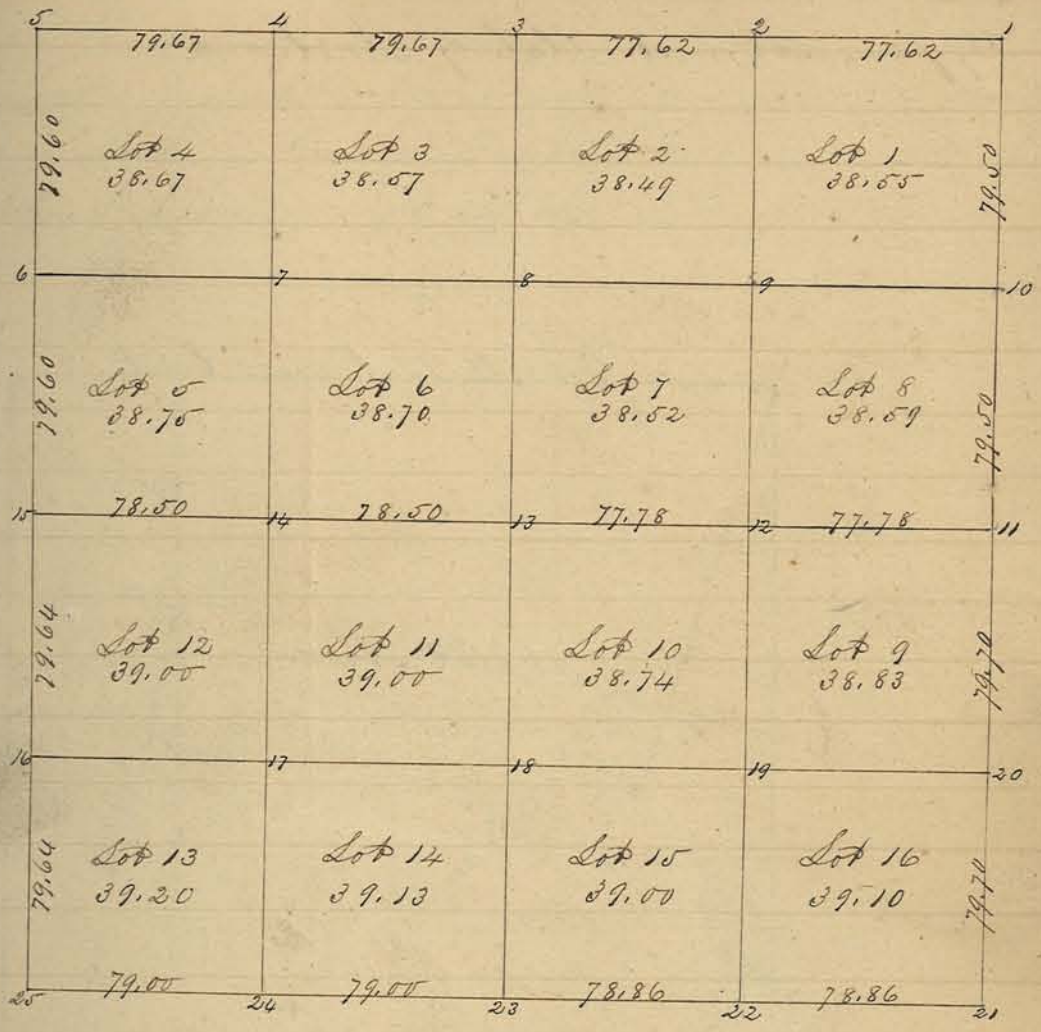

1	B Oak	28	N59½W	21	9	B Oak	9	S76W	15	#16	W. Oak	24	N76½W	37
	Do	36	S67E	68		J. Oak	12	N67½W	37½	17	J. Oak	24	S2W	26
2	W Oak	20	N60E	76½	10	W. Oak	30	N1¾W	124½		Do	4	N11W	12½
3	Elm	30	N75E	30		Cottonwood	3	S47W	25	18	B. Oak	20	N23½E	19
	W. Oak	24	South	82	11	W. Elm	30	S16E	20		W. Oak	24	S85W	23½
4	Do	40	N45W	9		B. Oak	18	N14W	54	19	J Oak	2	S42½E	6½
5	Do	24	S78E	96	12	W. Oak	48	S67E	15		B Oak	2	N28½W	18½
	ow	18	S3½E	230		Do	27	N41W	39¼	20	W Oak	22	N54½E	59
6	Do	40	S54½E	83	13	Do	24	N27½E	19½		Sugar	18	S85½W	43½
	Hickory	2	S1E	17½		Do	26	S23½E	50	21	Do	22	S98E	50
7	W Oak	30	N28W	81½	14	B Jack	5	S35¼W	44		Hickory	16	N73W	109
	Do	24	S68E	117	15	W. Oak	20	W	35	22	Sugar	18	S65W	15
8	B Jack	12	N76½E	77		Do	20	N73E	35		Do	28	N71E	29½
	W Oak	36	S25¾W	77	#16	Do	12	South	29	23	B. Walnut	18	S46W	30
											W. Oak	20	N69E	24
										24	Do	45	N17½W	18
											Do	8	S85W	46
										25	Do	42	S55E	155
											Do	24	S71W	94

I, the undersigned do hereby certify, that the above is a correct plat and certificate of the Survey of the divisions of the above School lands as directed by the Trustees thereof. Given under my hand this 8th day of June A. D. 1833. L. B. Stockton C. S.

A plat of the North west quarter of Section No five in Burnetts Reserve on Flint River in the county of Tippecanoe and State of Indiana



1. B Oak 20 N 2 E 141½
2. Stake in the Prairie
3. Stake in the Prairie
4. Hickory 22. S 6½ E 64.

This is to certify that the above is a correct Plat and certificate of a Survey done by the undersigned for Patrick H Weaver
November 27th 1828

L B Stockton C.S.

Plat of a Survey of burial lot owned by Lawrence B. Stockton in cemetery laid out upon four acres of land in the North West corner of the West half of the North West quarter of Section twenty one (21) Township Twenty Three (23) North of Range four (4) West representing a part (ten feet wide) cut off the North Side of said tract

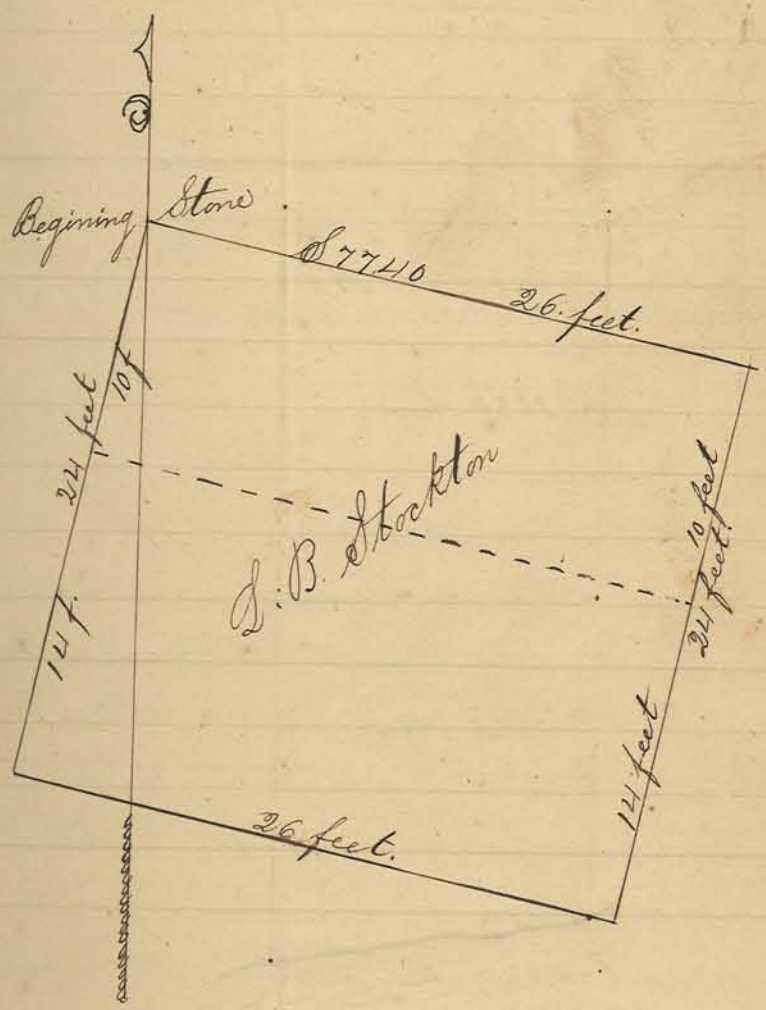

A plat of a tract of land, Surveyed by the undersigned for John Baw. composed of 33.50 acres off the West end of the South fraction of the North west quarter and 26.80 acres off of the West side of the North fraction of the South West quarter. both of Section No Two in Township No Twenty Four North of Range No three west in the county of Tippecanoe and State of Indiana.



1. Buckeye 9. N 57 E 1834.
Hackberry 8. S 36½ E 20.
2. Hickory 4. S 87½ E 6.
He Thorn 9. S 25 E 28.
3. Hackberry 12. S 25. E 28.
4. " " " "

I the undersigned do hereby certify that the above is a correct plat and certificate of a Survey done by me for John Baw on the 16th day of May 1833. given under my hand this 17th day of January A D 1835

L. B. Stockton C.S.

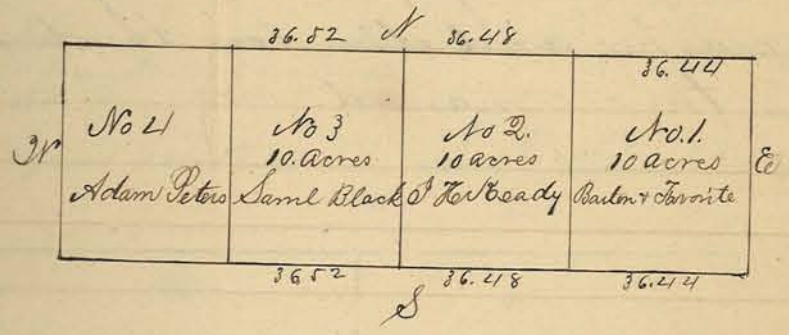

The above is a correct plat of out lots laid out at the instance of James H Ready administrator of the Estate of Joseph H Ryecraft. begining at the North East corner of the North West fraction of Section No 3. Township No 22. North of Range No 3 West

March 10th 1840

Henry. Oilar, C.S.T.C.

A plat of the West half of the North West quarter of Section Twenty and the East half of the North East quarter of Section Nineteen in Township Twenty Two North of Range Three West. the first described belonging to Adam Spring and the second belonging to Robert Elliott through which William Healon has obtained the privilege of cutting or constructing a ditch by the provisions of an act of the General Assembly of the State of Indiana approved February the third 1882. providing for draining the Swamps. ponds. marshes and other low lands in certain counties therein named.

Note. The Plat has no stations marked or numbered. L. Bros.

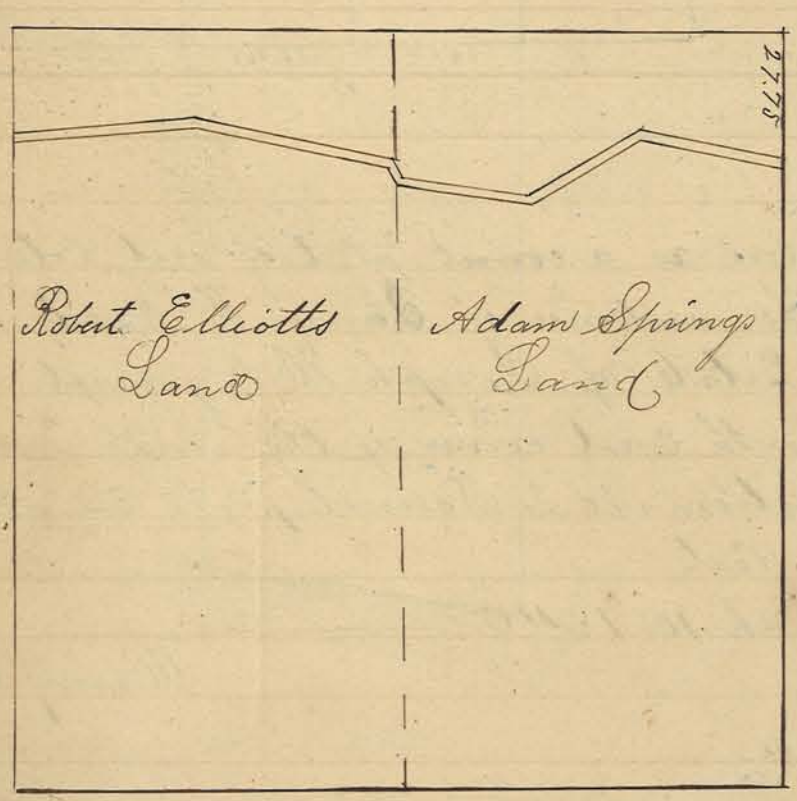

Minutes of the Survey of the Ditch

1. N. 78. W 30.	4. North 2.
2 S 63. W 26.	5. N 81½ W 82.
3 N. 81½ W 27.	6. West 38

I the undersigned do hereby certify that the above is a correct plat of the ditch Surveyed by me.

October 8th AD 1885 L. B. Stockton. C.S.

The Survey of the Dower as represented on the plat was began at a post Set at corner No. 1. as above mentioned and running thence east with the usual variation 60 poles. thence North 60 poles. thence East 54 poles. thence North 54 poles. thence West 344.37 poles. thence South 162.24 poles. thence East 100.77 poles. thence N 85° E 120 poles. thence North 38 poles to the place of begining. containing 2.97 Acres.

N. B. reference to the Mansion or brick house to establish or ascertain the begining corner of the Survey of the dower corner and distance taken from the Stake or post to the S W corner of the house and also the course to the S E corner { House S W corner N 19 E 600 links
Do S E Do N 23¾ E.

Surveyed April 28th 1835 L B Stockton S of T Cty

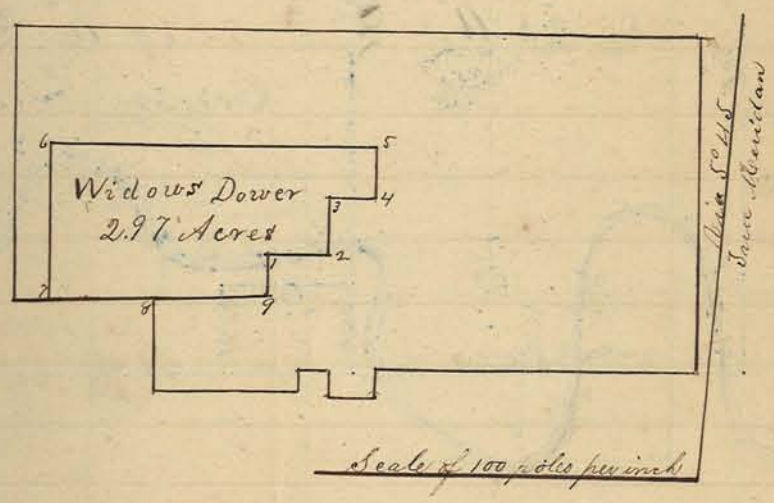

Plat of the North West quarter, Section Twenty one, in Township Twenty four North, of Range Three West, belonging to the Estate of William Hilt, late of Tippecanoe County, Indiana, decd.

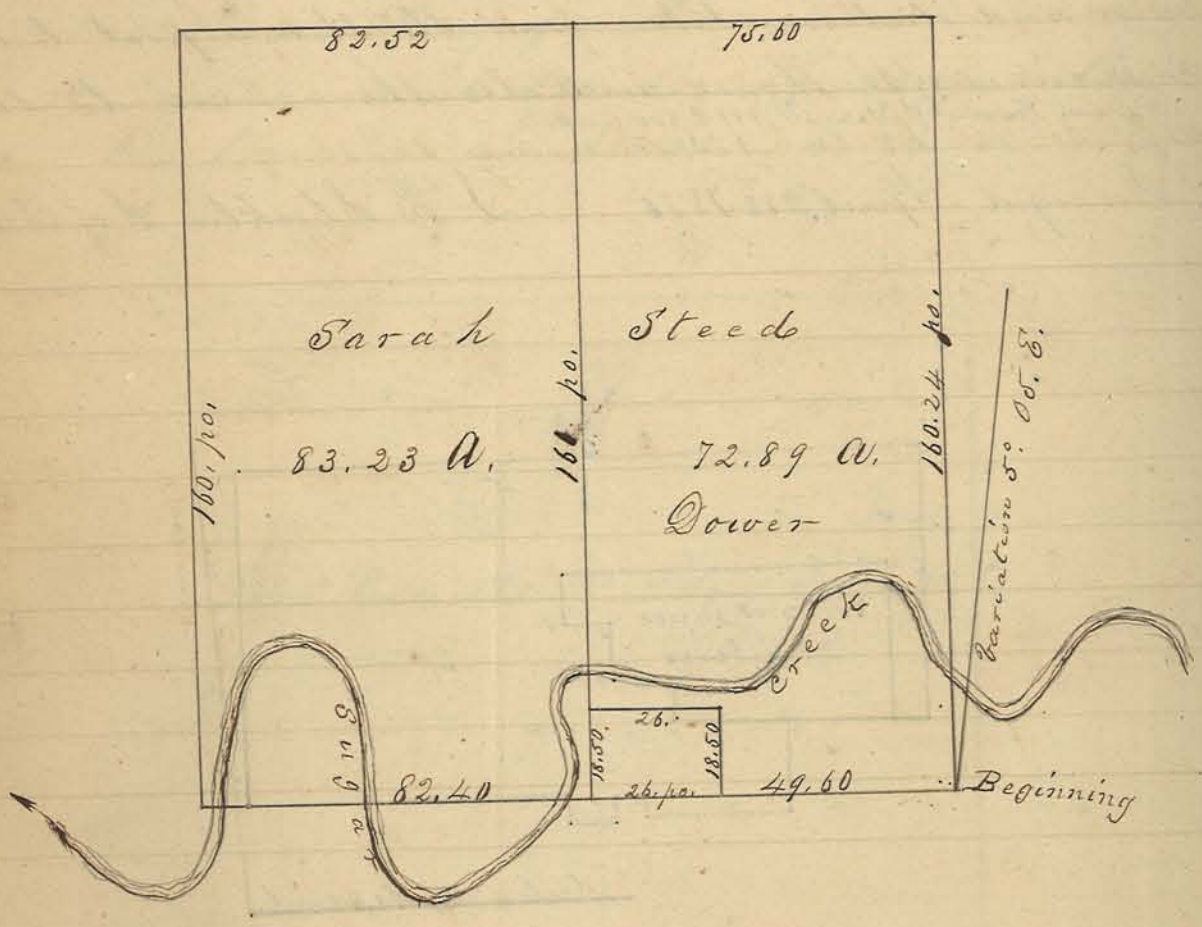

Scale 40 perches to an inch.

Plat of the Lands belonging to the Estate of Daniel Shoemaker, late of Tippecanoe County, Ind. decd, embracing the following described tracts, to Wit: The W½ of the S.E.¼, and eighty five acres, off of the South end of the E½ of the S.W.¼ of Section 31, Town. 22 North, of Range 3 West, also the North fraction of the N.W. frac. ¼, and the South ½ of the W. fraction of the S.W.¼ Sec. 6. T23N. R 3 W. also the W½ and thirty acres off of the South End of the E½ of the S.E.¼, Sec. 36, Town 22 N. Range 4 W. the right of the dower in and to the above described lands, has been duly assigned and set apart to Rebecca Shoemaker, widow and relict of the late Daniel Shoemaker Surveyd and platted by E. Simmons County Sur. Tippecanoe County, January 12th 1849.

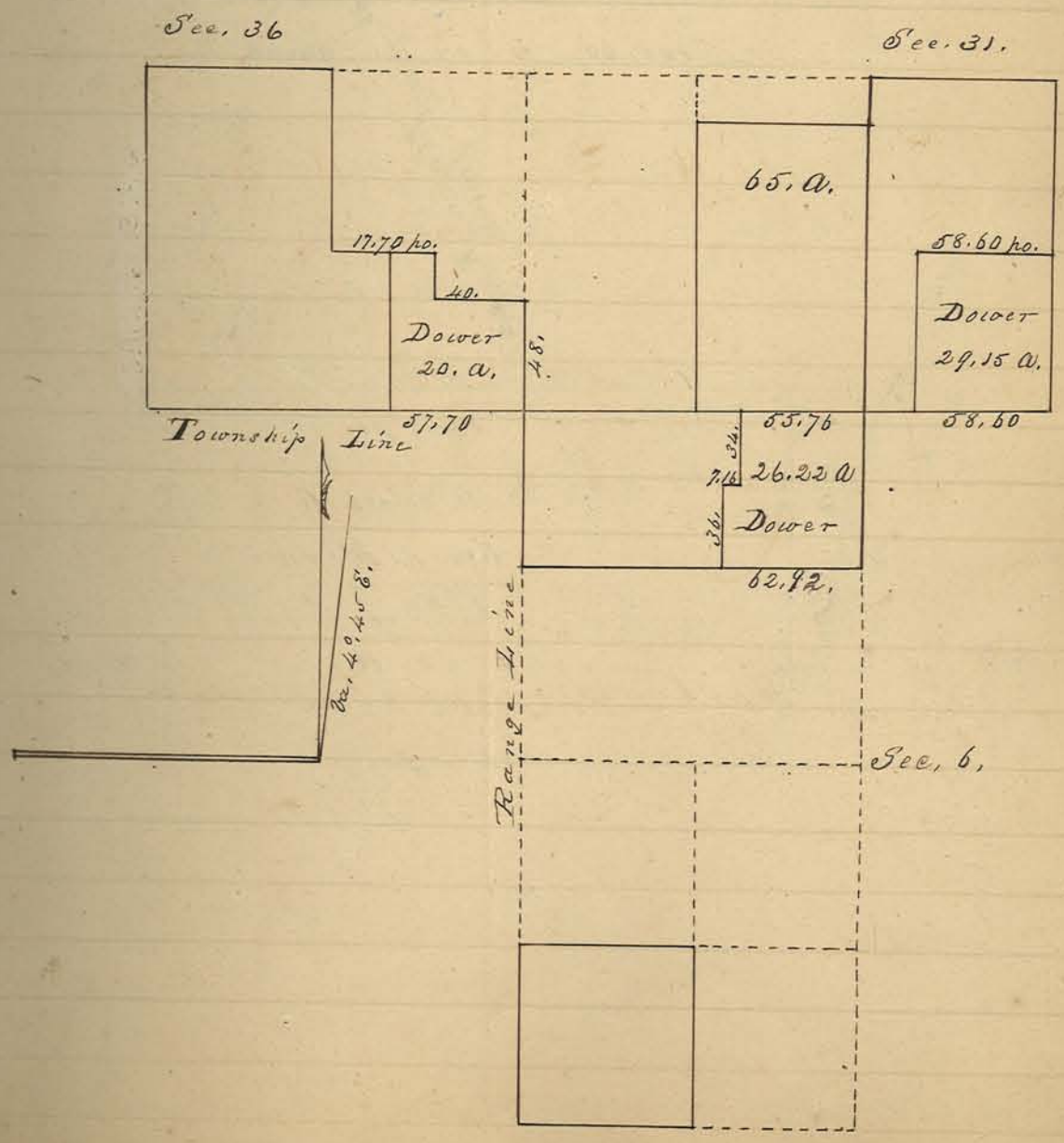

Plat of the Lands belonging to the Estate of Henry Kern, late of Tippecanoe County, Ind. dec'd. embracing the East half of South East quarter, and the East half of the South West quarter of Section Eleven, in Township twenty two North, of Range three West.

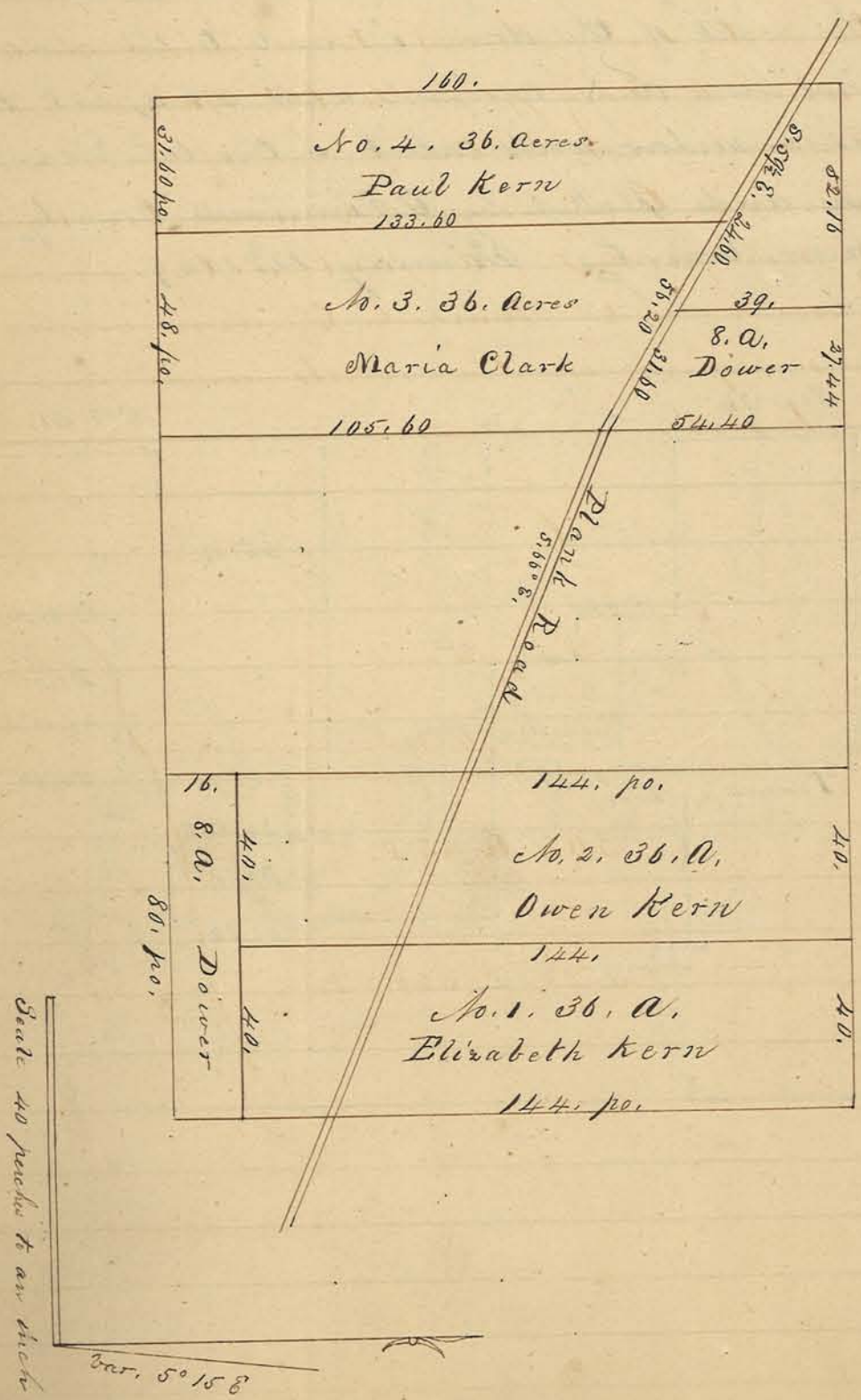

Estate of Wm. Davis

Beginning at the north East corner of Section Six, running thence north with the section line, four hundred and sixteen poles, thence South, thirty one degrees West, thirty and a half poles, thence South twenty six West, seventy eight poles, thence South fifteen degrees West, thirty five poles, thence South forty degrees East, three hundred and twenty six and a half poles to the Wabash River, #thence, with its meanderings to the place of beginning, containing three hundred and two acres and forty five perches, a plat of the survey of which is herewith filed, marked C, and made a part of this report in the words and figures following, to wit:

"C"

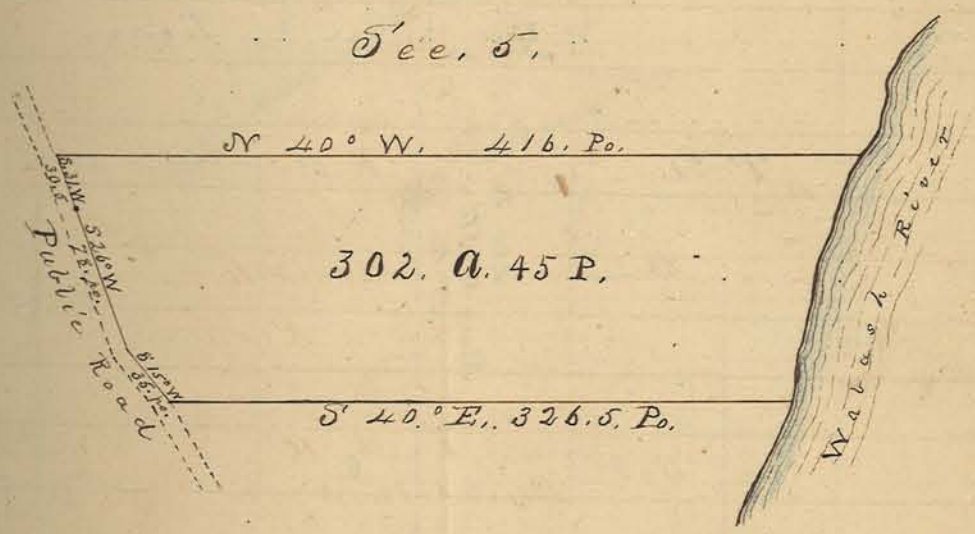

The word "thence" should be inserted
L. Bros.

Plat of the Lands belonging to the Estate of John W. Crouse, late of Tippecanoe County Indiana, dec.
Surveyed and partition made Nov. 13th 1849.

Surveyed and platted by E. Simmons C. S.

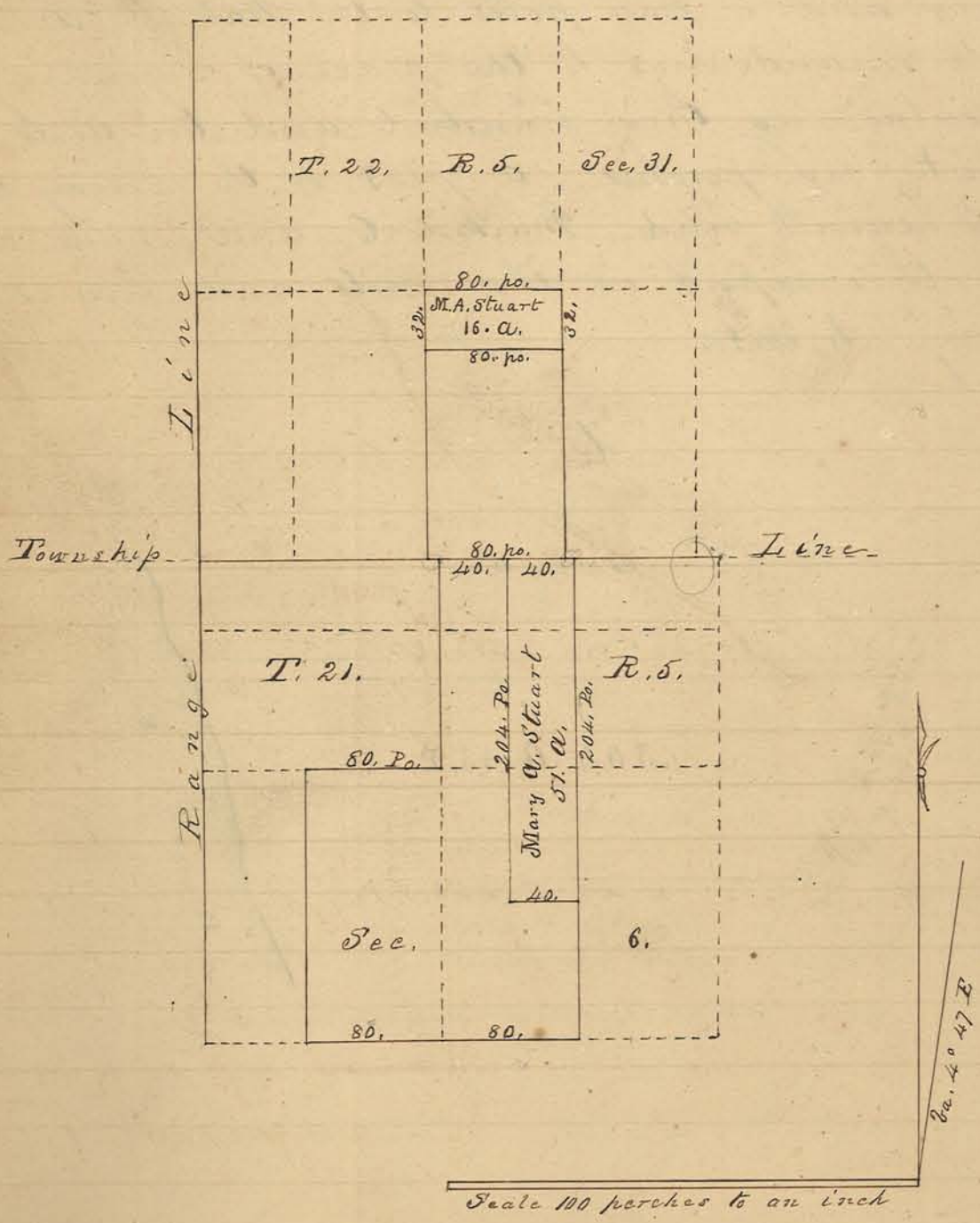

Plat of a part of the West fraction of the North East quarter of Section Thirty one, in Township Twenty three north, of Range four West.

Surveyed and platted by

E. Simmons C. S.

Tipp. Co.

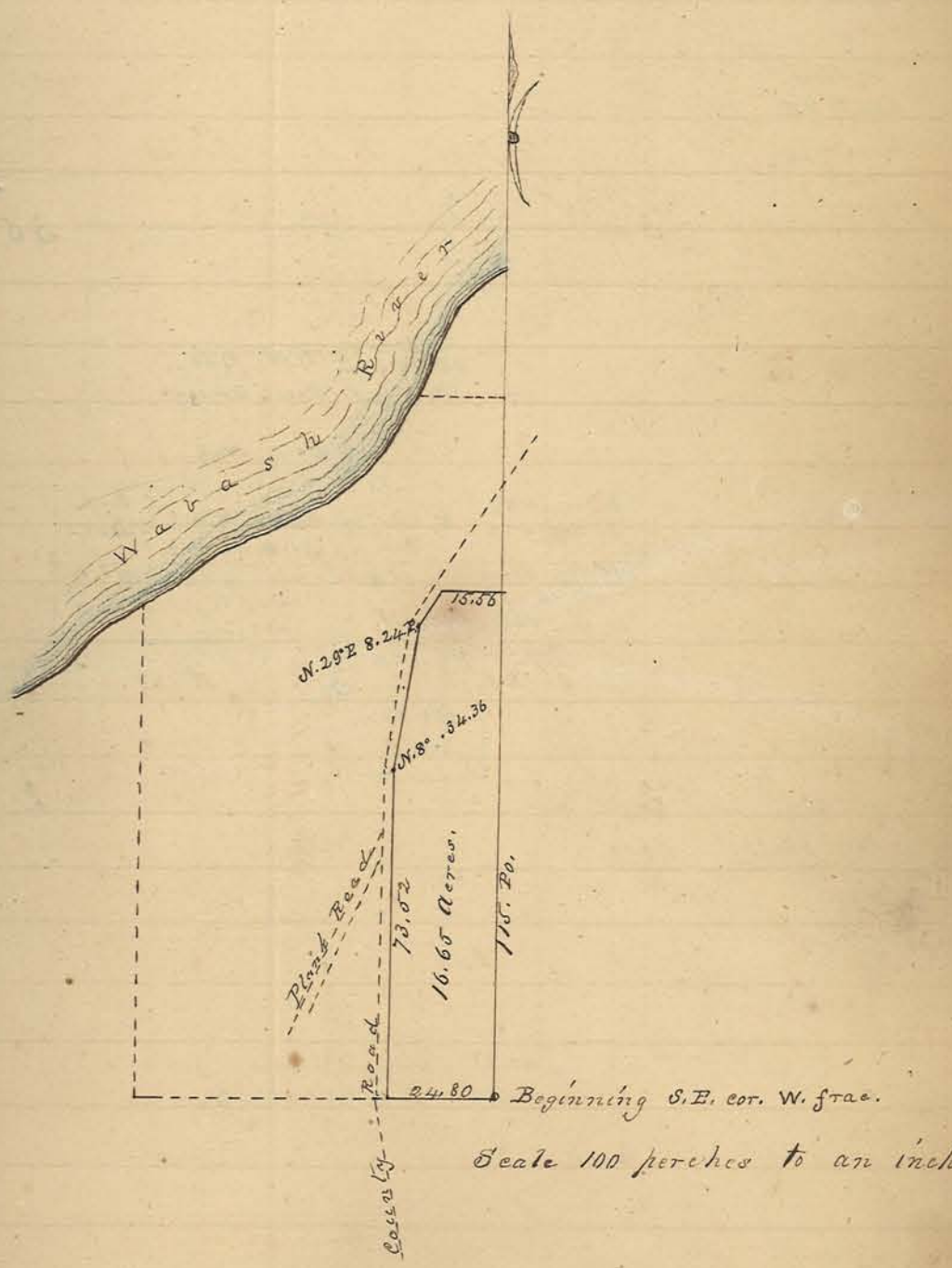

Estate of Benjamin C. Harvey, dec.

Exhibit B.

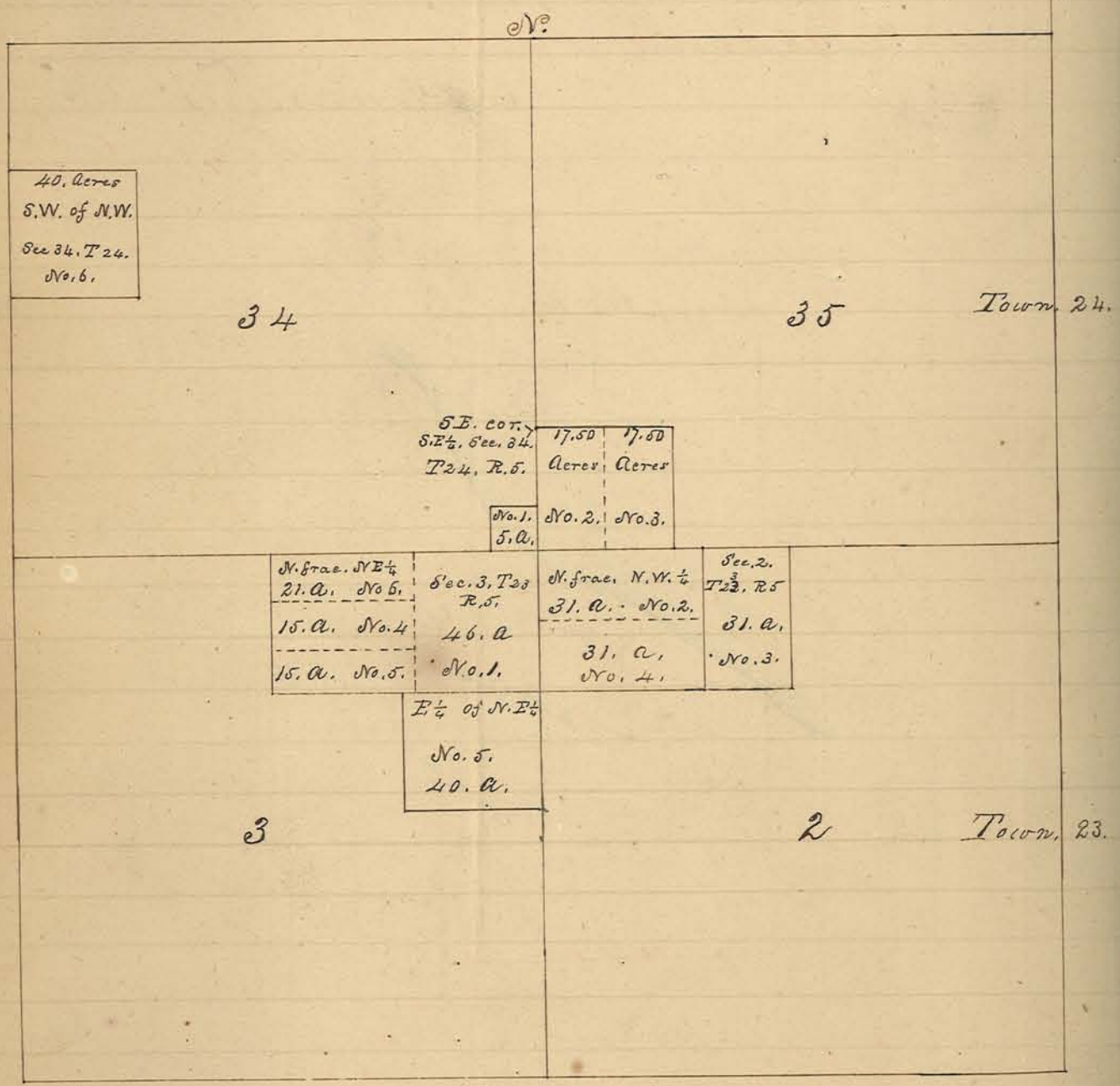

Plat of the lands belonging to the Estate of Silas Simpkins deceased. embracing the West half. of the South East quarter of Section Two. in Township Twenty three North. of Range Four West.
Surveyed and partition made August 20th 1846.

E. Simmons C.S.
Tipp. Co.

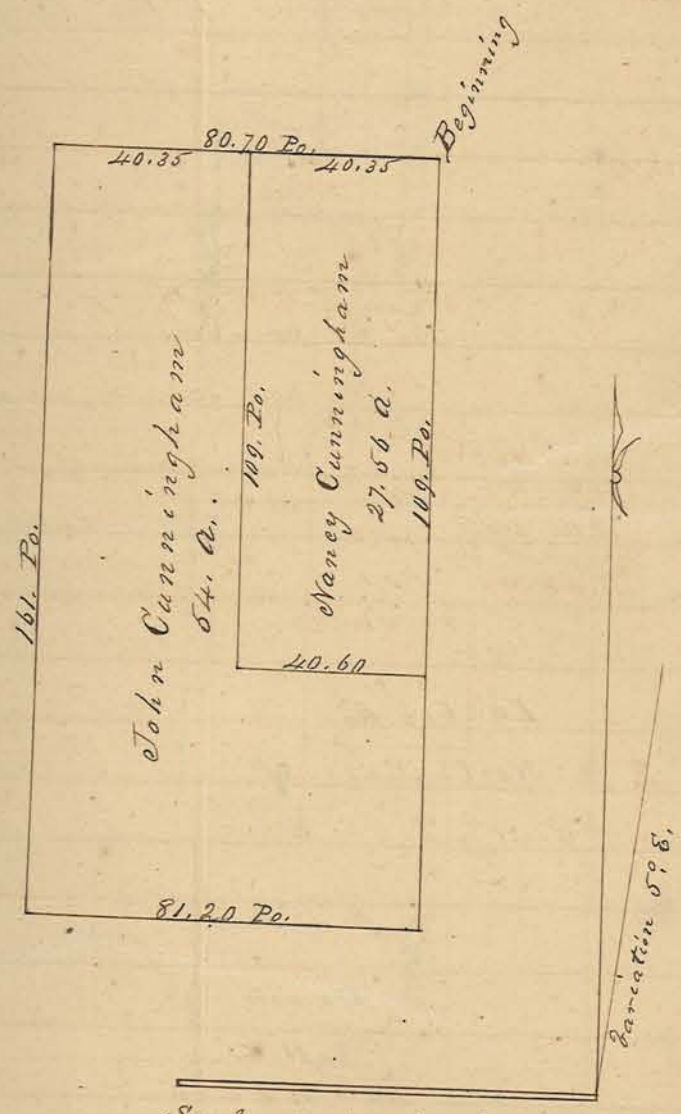

Scale 40 perches to an inch

Plat of the Lands belonging to the estate of Isaac Campbell, late of Tippecanoe County, dec^d, embracing the East half of the South East quarter of Section Seventeen, in Township twenty two North, of Range four West.
Surveyed and dower assigned, October 3rd 1846.

E. Simmons C.S.
Tipp. Co.

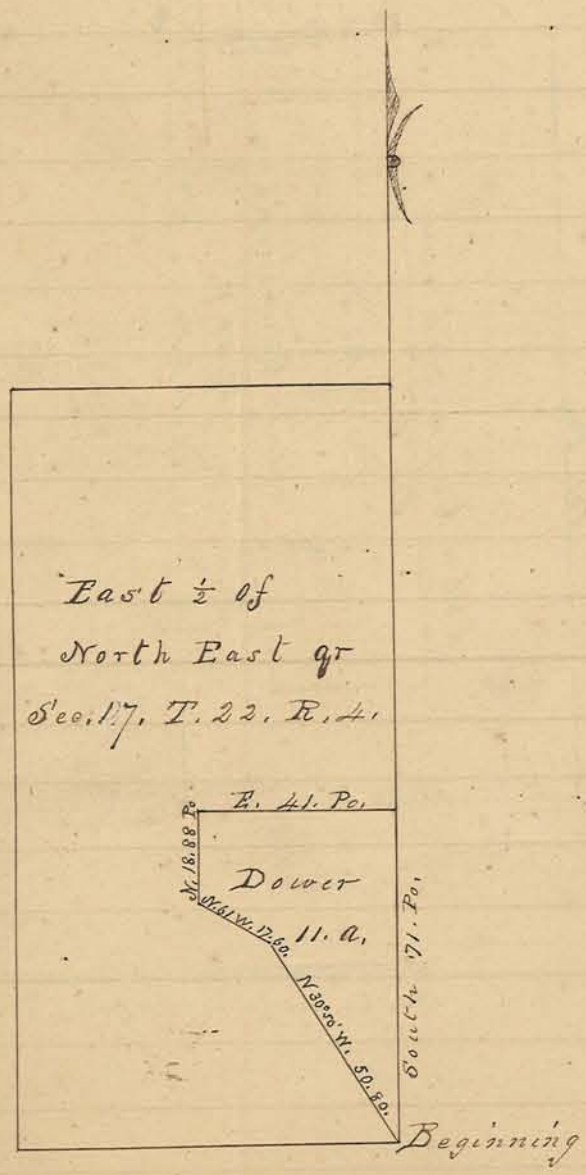

Scale 40 perches to an inch

Plat of the Lands belonging to the Estate of Benjamin Ingersoll decd. in Sec 1. T 22 R 4.

Surveyed by
L B Stockton

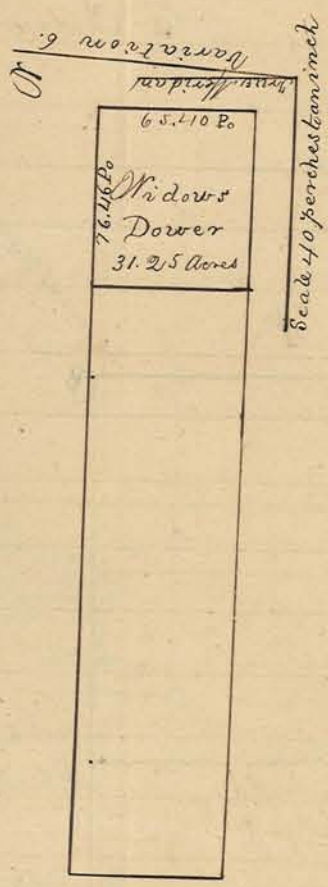

I Ezekiel Timmons County Surveyor for Tippecanoe County do certify that the above is a correct plat of a Survey made at the instance of A B Slaughter in pursuance of an order from the Tippecanoe Probate (May Term 1836) "To make partition of the West half of the South West quarter of Section No 7. in Township 23 North of R 4 West" Given under my hand seal this 5th day of August 1836.

E Timmons Cty Sur.

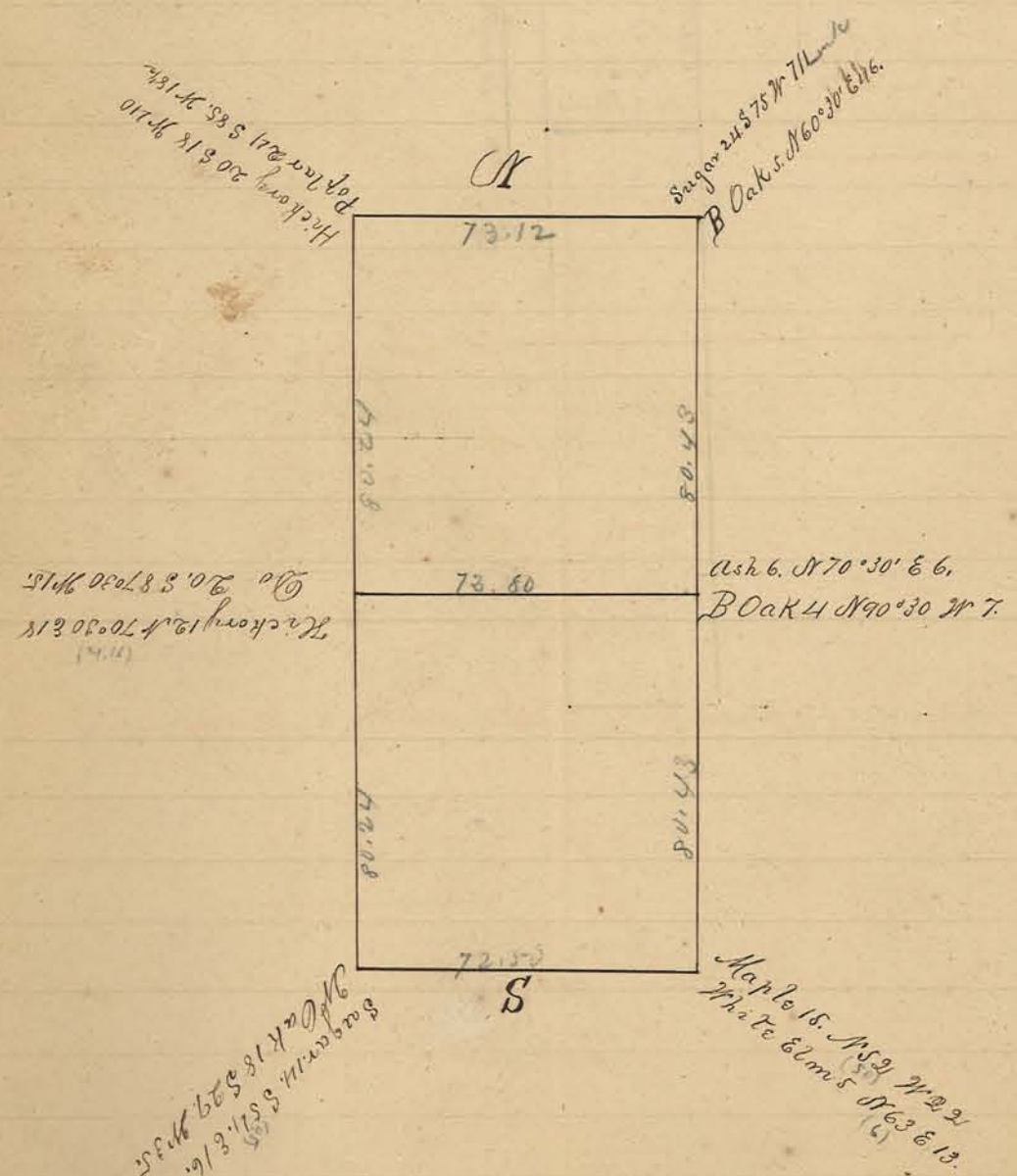

See Probate Record No 2 page 347

A plat of the Real Estate of Sandford Keeler decd Set over to the Widow his wife as + for her Dower in Sec=tions 32 + 33. Town 21. 3 West.

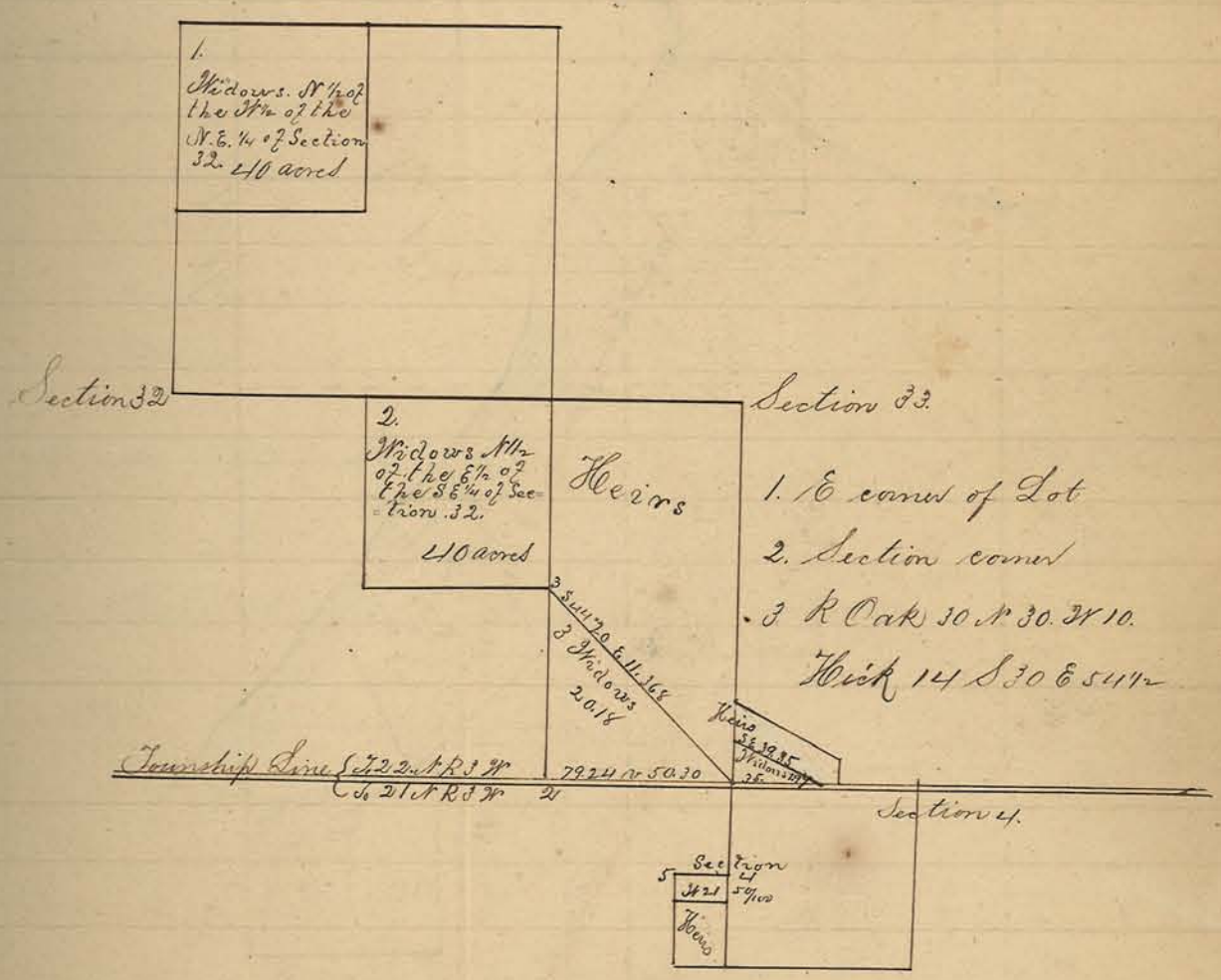

3 + S W angle of W½ of S W¼ Section 33 | 4 + S W angle of E½ of S W¼ Section 33 | 5 + N. End of E½ of S W¼ of Section 4.

A map of the Sections containing land owned by the John Fisher together with the adjoining Sections all lying in Township No 24 North of Range 3 west

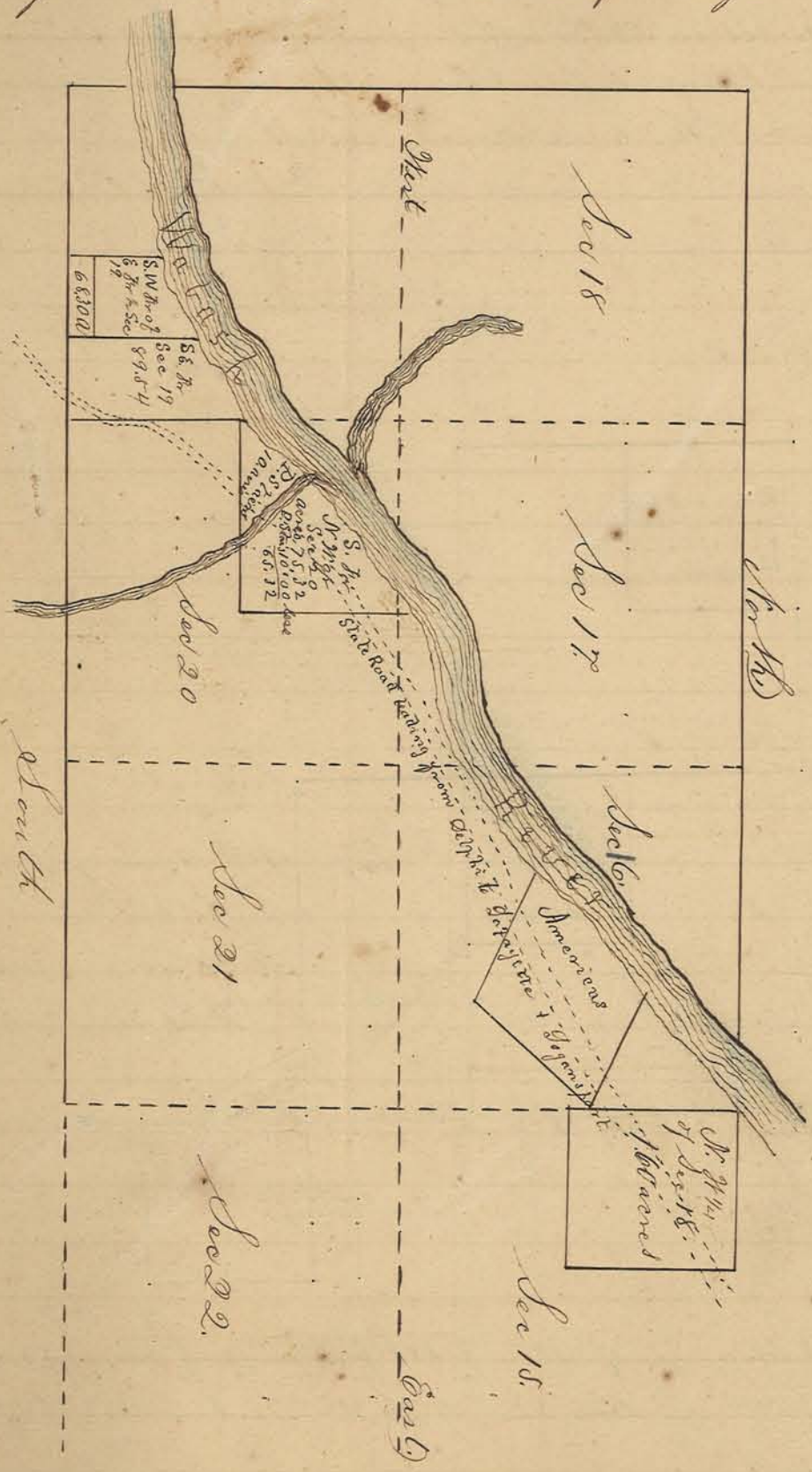

The S W fr of E fr 1/2 Sec 19 containing 68.30 acres.
" S E " Do 89.54 "
" S fr.l of N W. Sec 20. 75.32 less Stairs 65. 32 "
And the N W 1/4 Sec 16. 160.00 "
383.16

Plat of the Division of the Real Estate of Levi Hawkins dec May 5th 1836. "The above is the East half of Section 25. Town 22 N Range 5 West. with the exception of thirty acres. and also the West fraction of the North West quarter of Section 30 in Town 22 N Range 4 West."

Surveyed & divided March 30th 1836

L B Stockton Surv'r

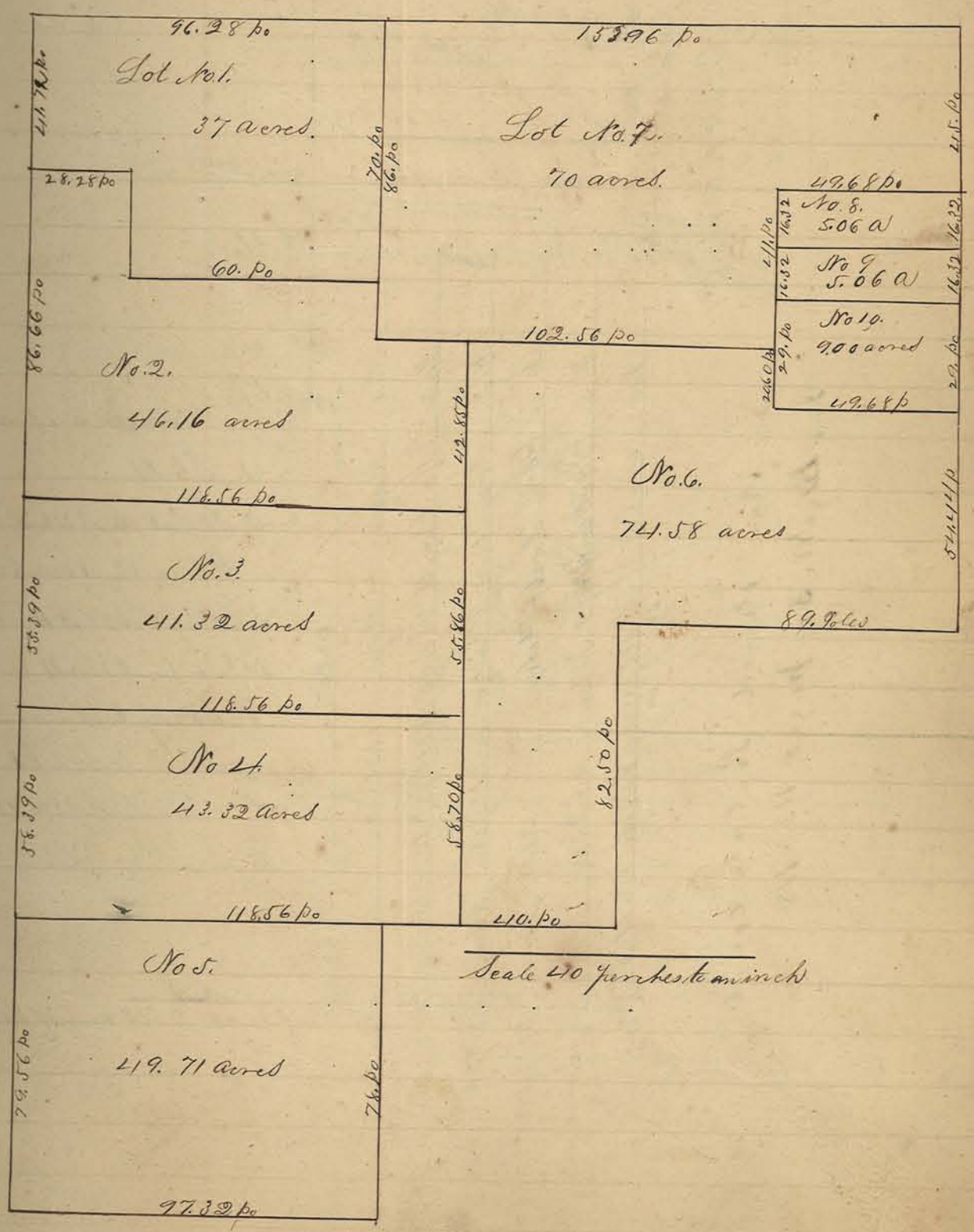

A Plat of the Lands belonging to the Heirs of Samuel McGeorge.

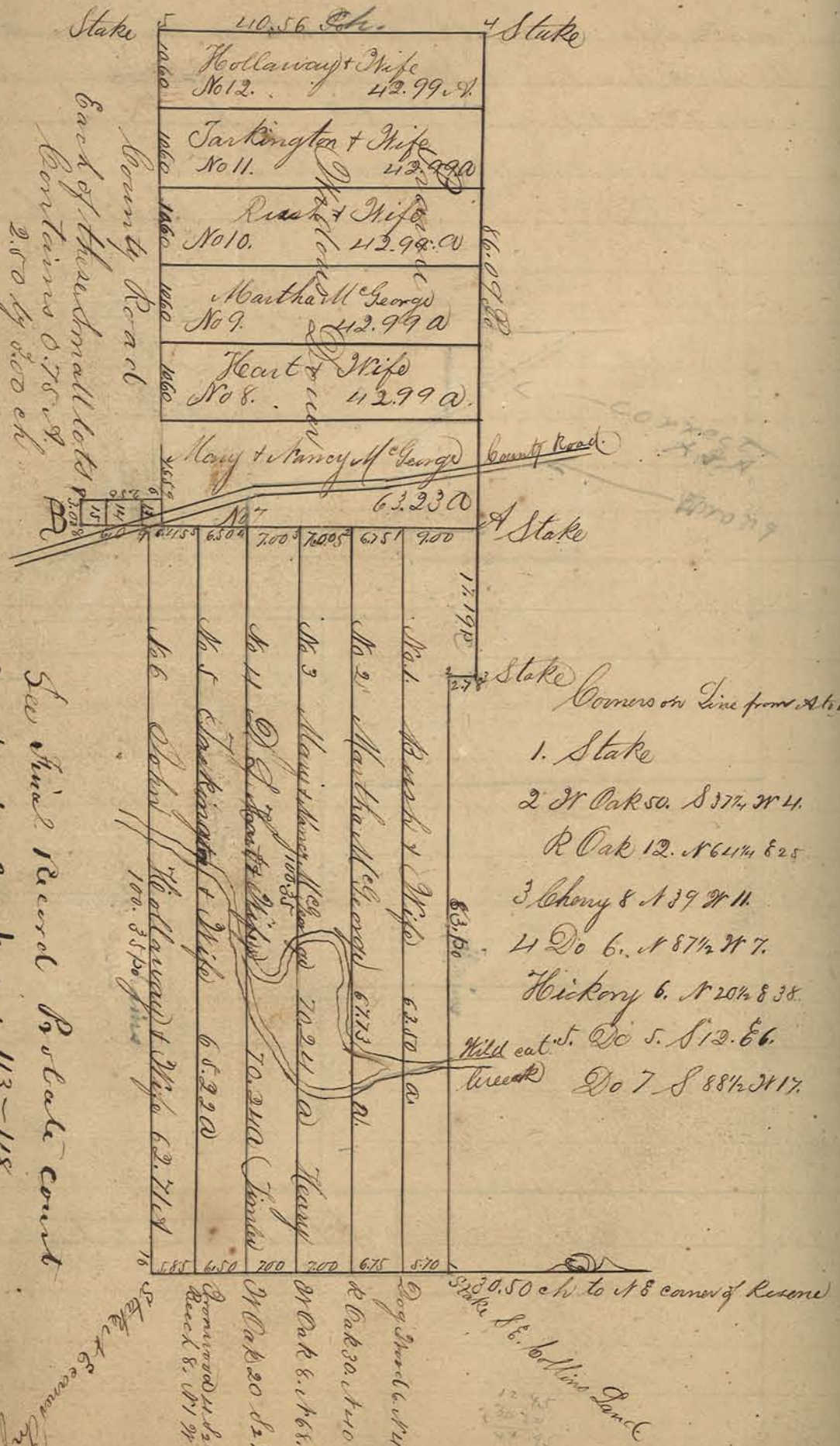

Plat of the Division of the Real Estate of Levi Haun as Dec. May 5th 1836. "The above is the North West fractional quarter of Section five in Township 22 North Range 4 West and also the North half of the South East quarter of Section 31. Town 23. Range 4 West. Surveyed and divided April 21st 1836."

L. B. Stockton Sur of T.C.

20.12	20.12	20.12	20.12
4	3	2	No 1
11.57a	11.57a	11.57a	11.57a
2.08	2.08	2.08	2.08

5 E⁴ 31 - 23 - 4

22.96	5 11.99a	22.96
22.96	6 11.77a	22.96
22.96	7 11.75 81.18 Po	22.96

159.50 Poles

16.84	No 1	16.90 acres	17.10
16.84	" 2	16.90 acres	17.10
16.84	" 3	16.90 acres	17.10
16.84	" 4	16.90 acres	17.10
16.84	" 5	16.90 acres	17.10
16.84	" 6.	16.90 acres	17.10
16.84	" 7.	16.90 acres	17.10
16.84	" 8	16.90 acres 159.50	17.10

NW⁴ 5 - 22 - 4

The half of Sec 13 T 22 R 3 West. The following numers designate the parcels of land assigned to each owner is to be taken in connection with the preceeding plat. Jas H Ready + Wife lot No 6. Edward Burkhalter + Wife Lot No 1. Peggy Ann Ryecraft Lot No 4. John Ryecraft Lot No 7. Jos Ryecraft Lot No 7. Catharine Ryecraft Lot No 8. Mary Ann Ryecraft Lot No 3. Squire I Ryecraft Lot 2."

North

38 Acres No 8.	38 acres No 1.	
No 7. Bal of lot more or less	No 2 42.A Bal of Lot more or less	Town lot No 80 with this Land
No 6 41. acres or Bal of lot.	No 3 40. A or half of lot No 3.	
No 5 39 Acres	No 4 40. acres or half of lot No 4.	Town lot No 39 with this lot of Land

West — East

South

"I hereby certify that the foregoing is a correct plat of the premises mentioned in the order to which this is annexed and also the assignment of the dower of the aforesaid Elizabeth Hoffman in said premises.
Given under my hand this 8 day March 1841."
(Sec 27. 22. 6 W.)

Henry Oilar County
Surveyor Tippecanoe County

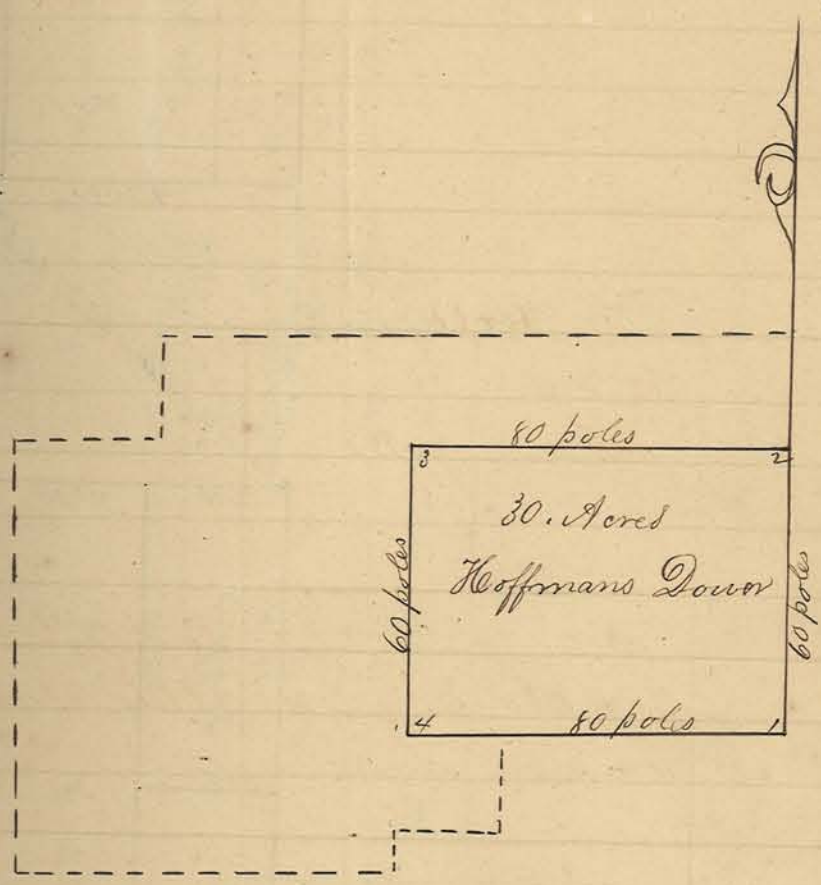

Plat of the Lands belonging to Sunderlands Estate embracing the W½ of N.W¼ of Sec 26. the North fraction of S.E¼ of Sec 27. the N.W¼ of S.W¼ of Sec 23. and the West fraction of S.W¼ of Sec 26. all lying in T 23 Range 5. West. Surveyed and partition made among the owners thereof March 21st 1846 E Simmons C.S. Tippecanoe County.

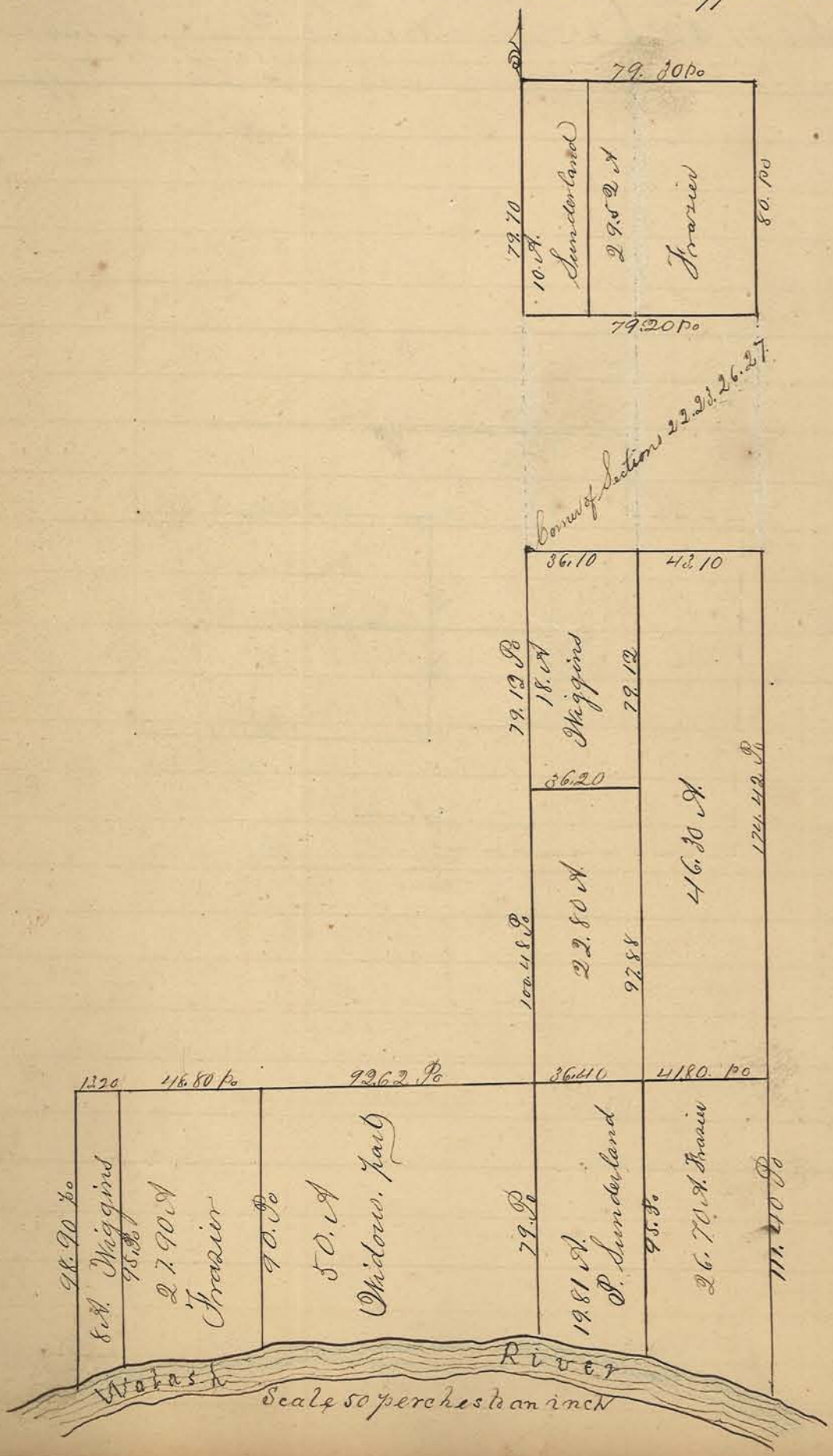

Plat of Lands belonging to the Estate of Levi Jennings in Section No 33. 24.4W. and in Section No 26 T 24 R 5 W.

First Plat

North



S

Second Plat

North

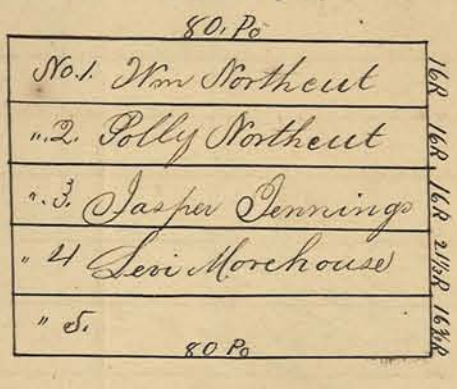

S E qr of N E qr Sec 33

Town 24 N Range 4 W. 40 acres

State of Indiana Tippecanoe County

I do hereby certify that the above is a correct Plat of a part of the West half of the N W quarter of Section No 11. Town 24. North of Range 3 West in said County. at the instance of John Cunningham administrator of the Estate of Jacob Walter deceased for Linn Mile and contains Twenty acres and twenty Seven hundreds of an acre. bounded as follows. Begining at the N W corner of the above described lot thence East on the Section line twenty chains to the N E corner of said lot thence South 7.10 chains to out line of the Canal thence S. 77° W 10 chains. thence S 66½ W 5 chains thence S 24½° West 8 chains to where the line dividing Sections 10 & 11 cross the out line of the canal thence N. on the Section line 17 chains to place of begining"

Henry Oilar C. S. T. C.

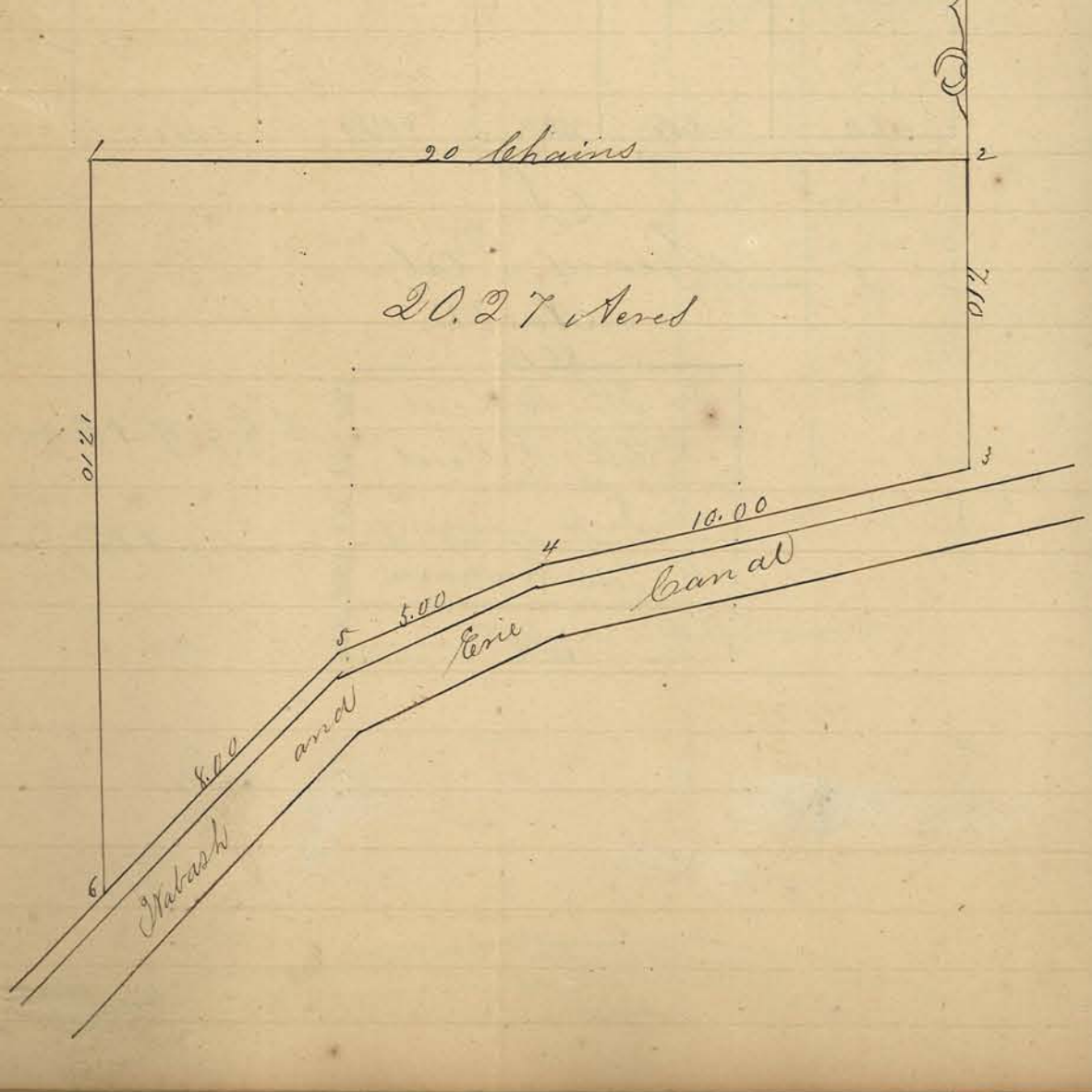

A Plat of the Lands belonging to the Estate of Luther C. Corbin late deceased.

"I the undersigned do certify that the above plat of a Survey done by me by application of William Heaton. September 4th 1832."

L. B. Stockton C.S.T.W.

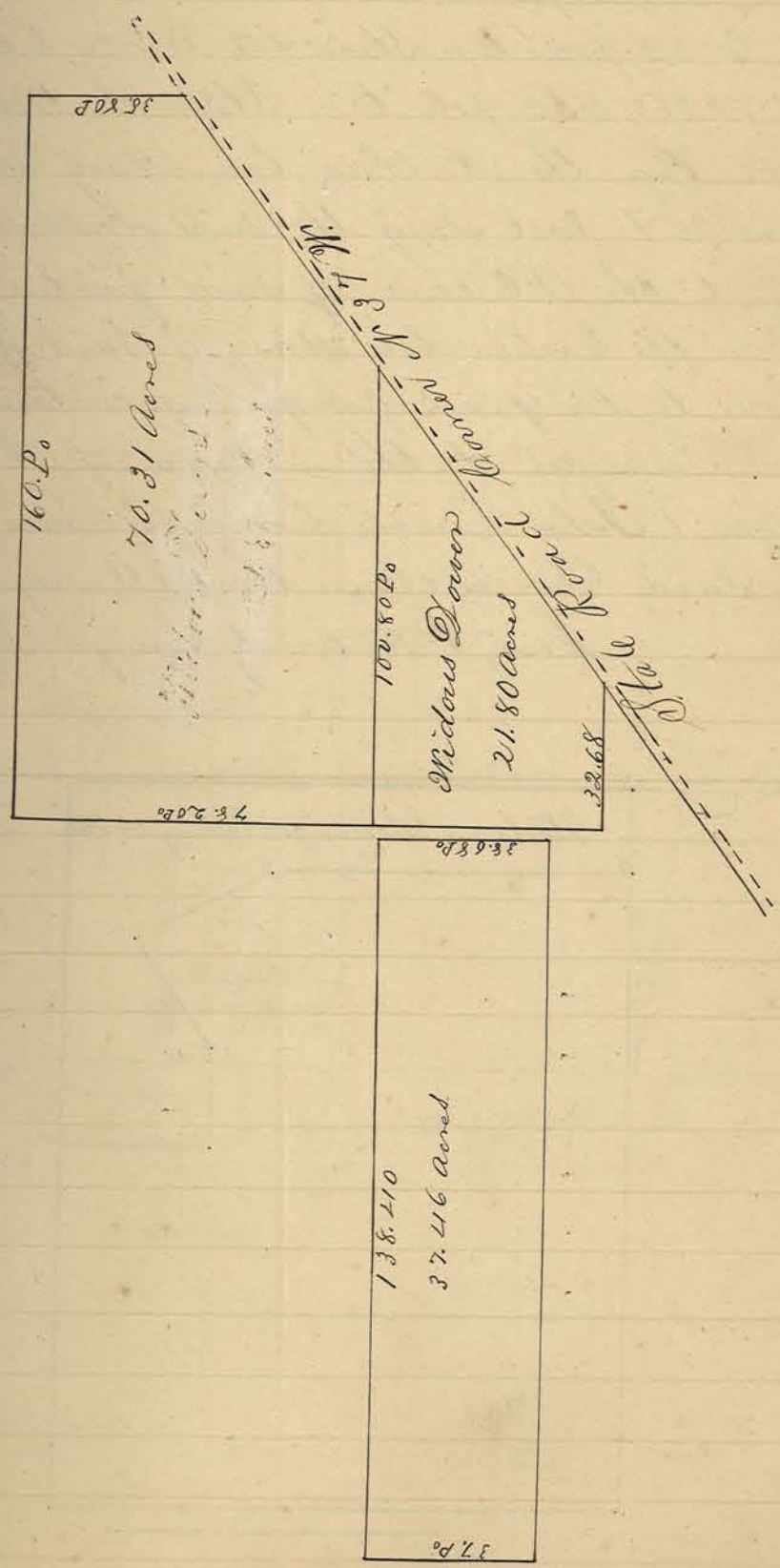

The above is a plat of the South West fractional quarter of Section of Section 15. in T No 23. N of Range No 4 W. and the dower of Pane Wolf in said premises as set off as is represented on said plat marked Dower, the field notes are as follows. Begining at the South East corner of said fractional quarter 1st West on Section line 80 poles to a Stake. 2nd N 33 poles to a Stake. 3rd E 22 poles to a Stake. 4th S 53¼ E 12 poles to Stake. 5th N 26½ E 22 poles to a Stake 6th North 80 poles to a Stake. On the Northern boundary of said fractional quarter 7th East along the said Northern boundary 20 1/10 poles to the N E corner of said fractional quarter 8th South on the Eastern boundary of said fractional qr 122.50 poles to the place of begining. containing 26 acres and 36 poe. Surveyed at the instance of A T Claspill John Wilson & John Burch Commissioners. appointed to set off said Dower &c. on the 17 & 18th days of June 1846.

Henry Oilar County Surveyor Tippecanoe County

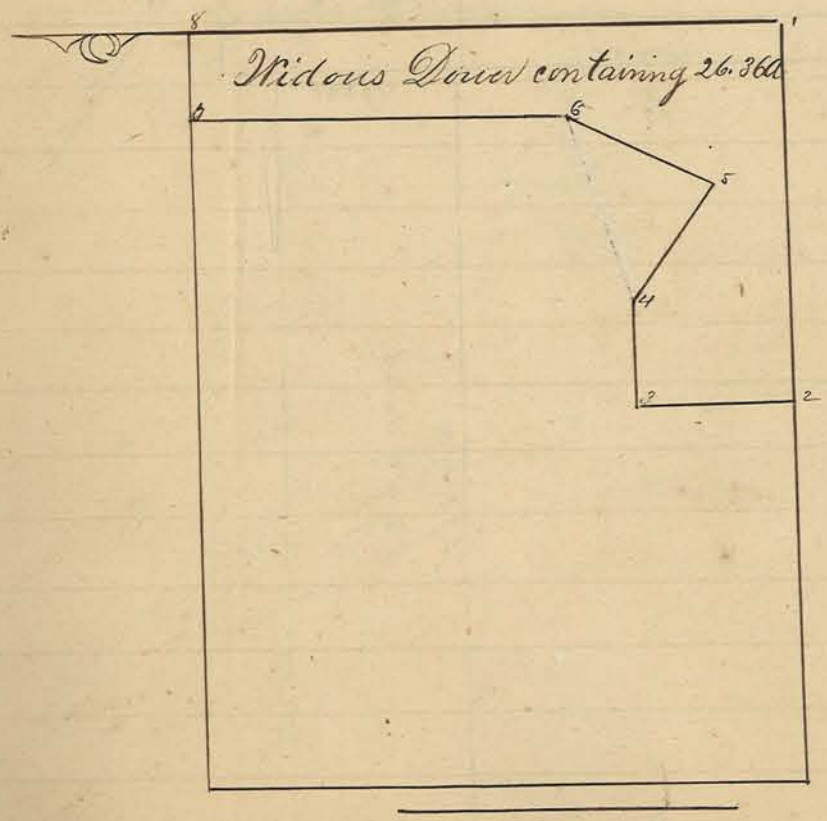

"Plat of the Lands belonging to the Estate of Samuel Browning deceased. embracing the E½ and part of the W½ of S W¼ of Section 34 T 23. N Range 3 West also part of the North fraction of N W fractional quarter of Section 3 T 22 N Range 3 West. also the S W¼ of the N E¼ of Section 34. T 23. N Range 3 West. Tippecanoe County Indiana"

"E Simmons C.S.

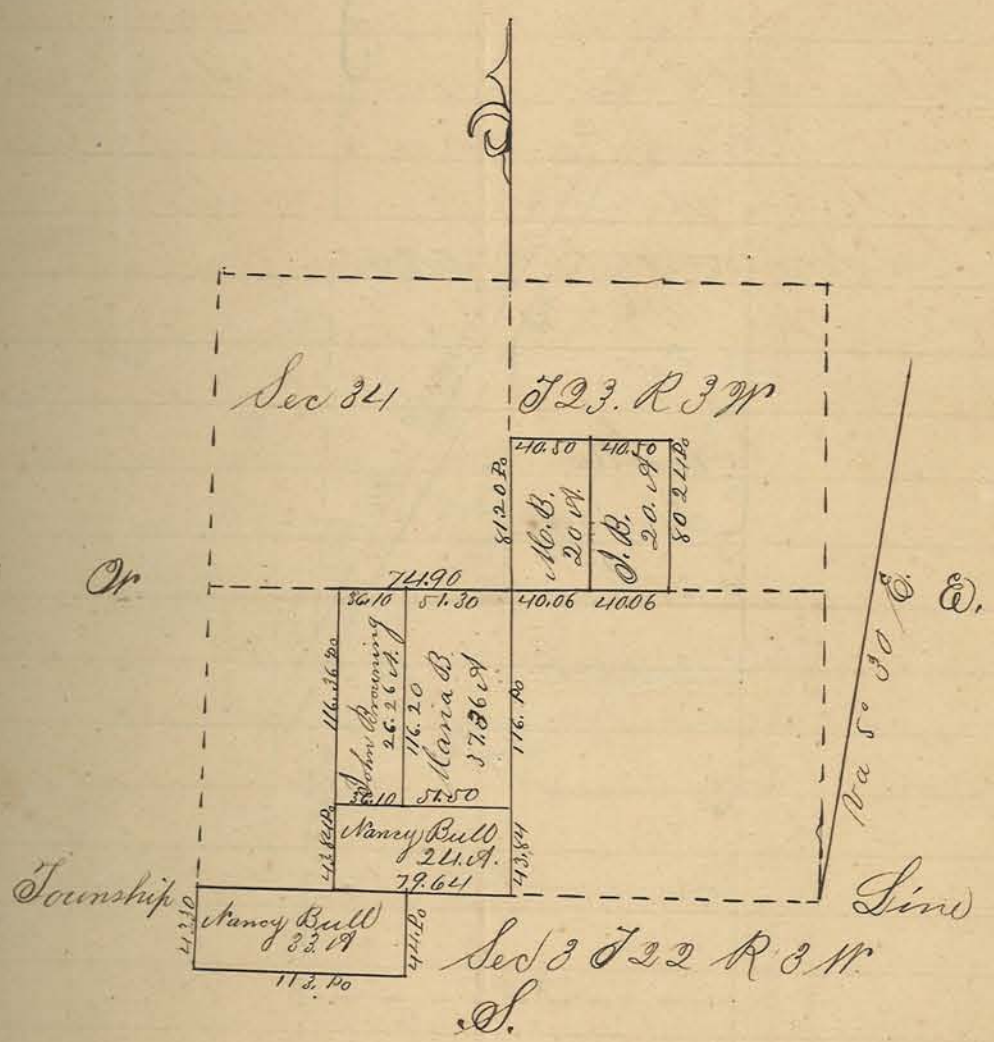

Plat of the Lands belonging to the Estate of William Murphy decd. late of Tippecanoe County Ia. embracing the W fraction of the S W quarter of Section 18. T 22 N of Range 3 West. Surveyed and partition made Feby 18th 1847

E Simmons Ld Surr Tip County

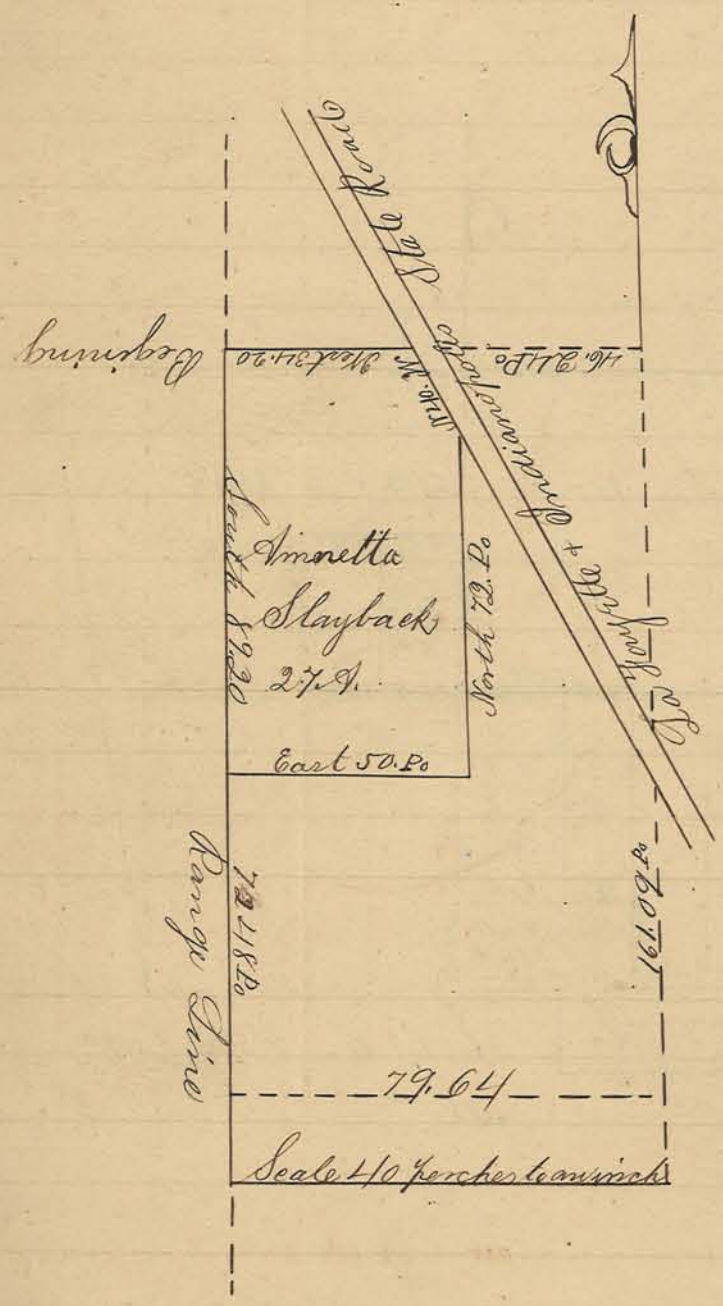

Plat of the Lands belonging to the Estate of Samuel Eury decd. in connection with James H Kiser Surviving partner &c embracing the S W Fractional ¼ & the W½ of the S E¼ of Section 24. also a part of the East fraction of the S E fractional ¼ of Section 13. all in T 22 N & R 6 W. Surveyed and platted by

E Timmons C.S.

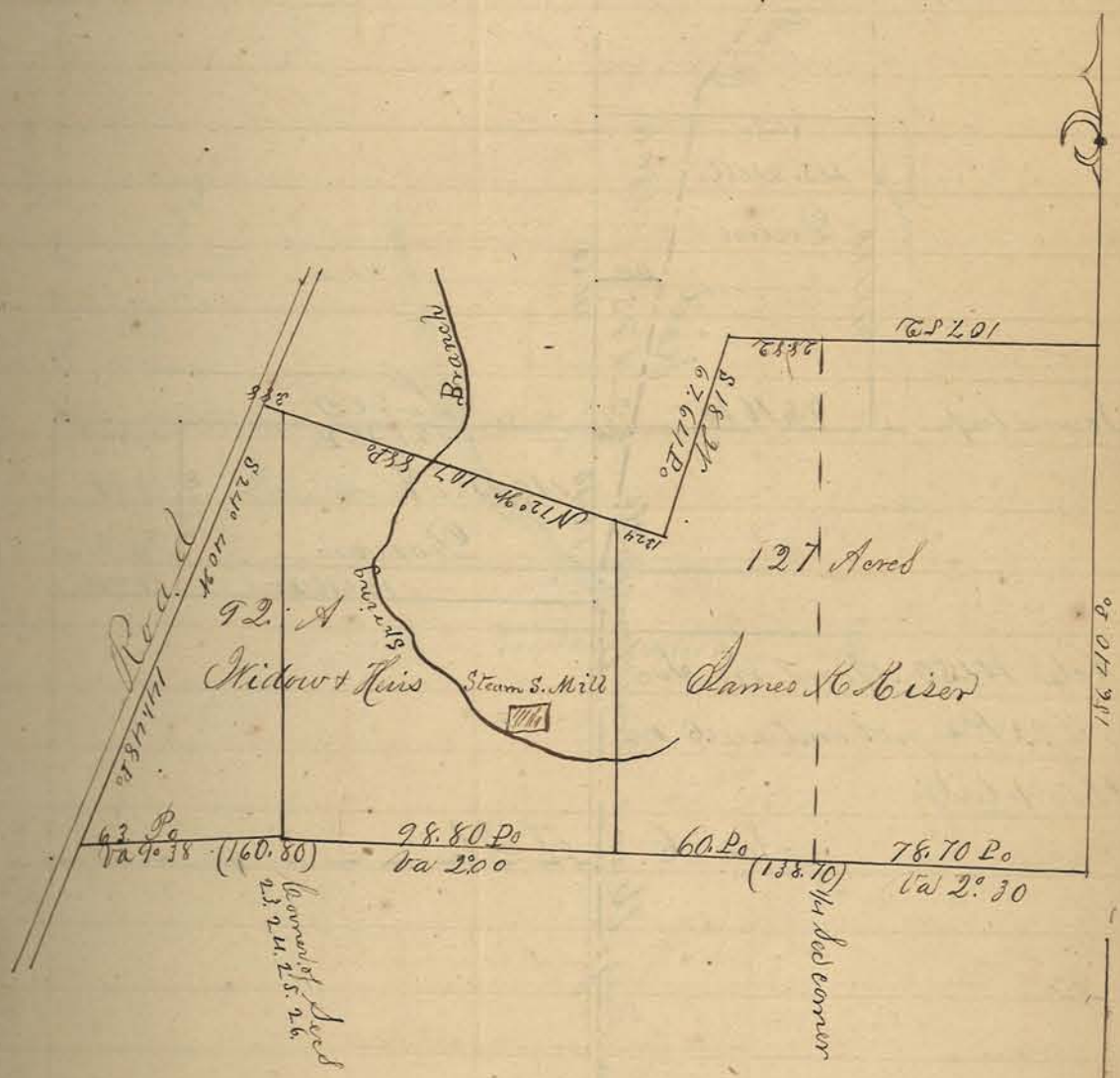

Note: For field notes of corners see surveyors field book.

Scale 55 perches to an inch.

Plat of the Lands belonging to the Estate of Jacob Raub late of Tippecanoe County Indiana decd in which dower has been assigned to Maria Raub widow of Jacob Raub.

Range 4

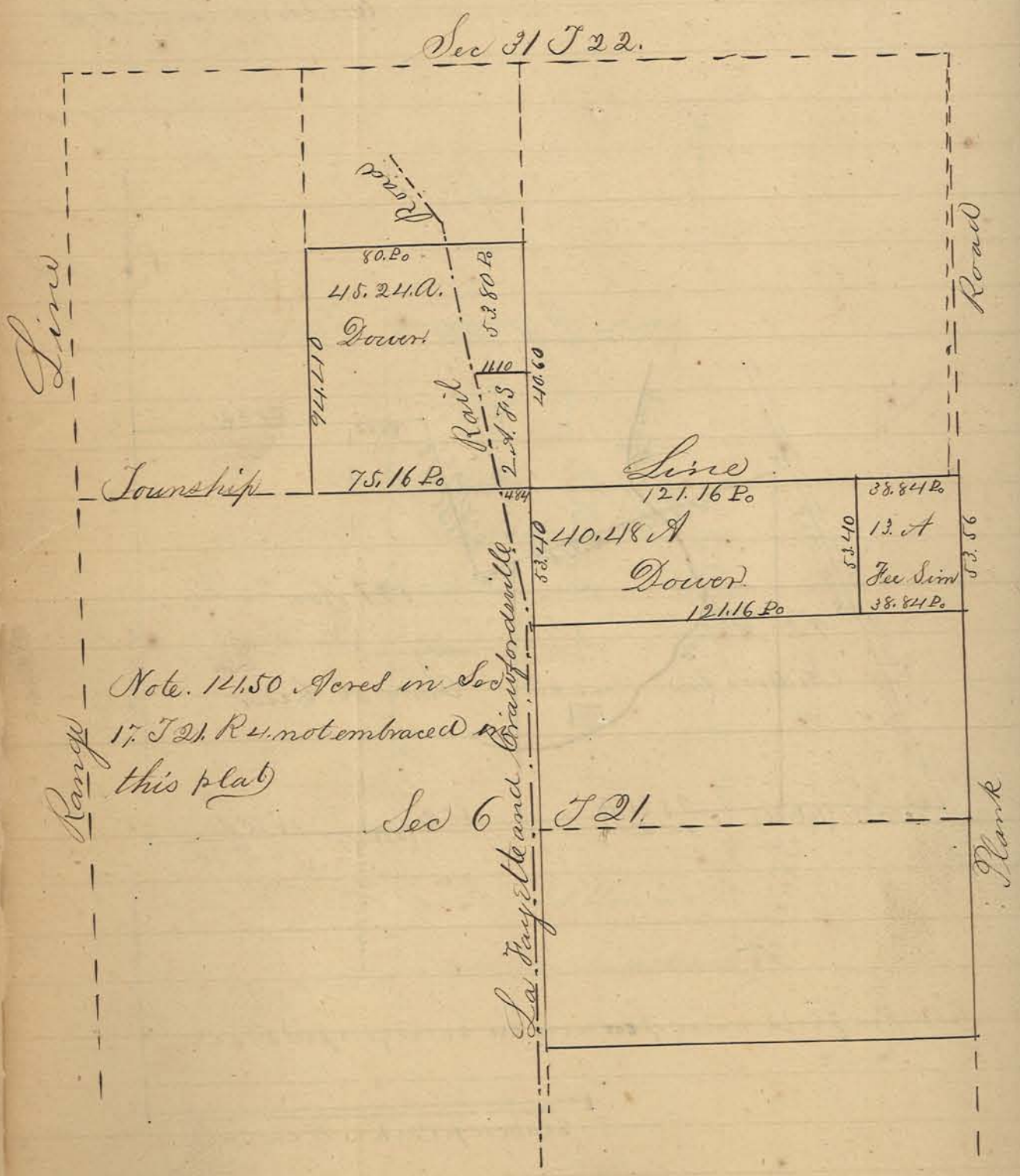

State of Indiana Tippecanoe County.

I do hereby certify that I surveyed the dower marked as on the preceding plat and that the field notes as exhibited on the above report are correct. (in S 10 T 23 R 4.)

Given under my hand this 18th day of June 1843

Henry Oilar County Surveyor of Tippecanoe County

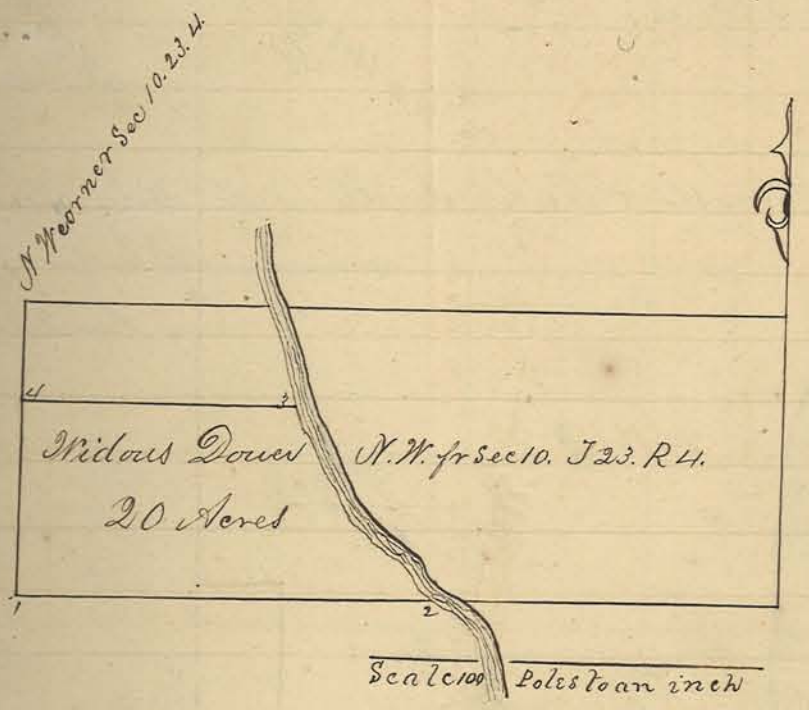

A Plat of dower right of Mrs M Wilcox laid off by Order Court August 5th 1859. S Favorite Dr C Bush and David Pedan Commissioners

W. P. Snoddy
Surveyor.

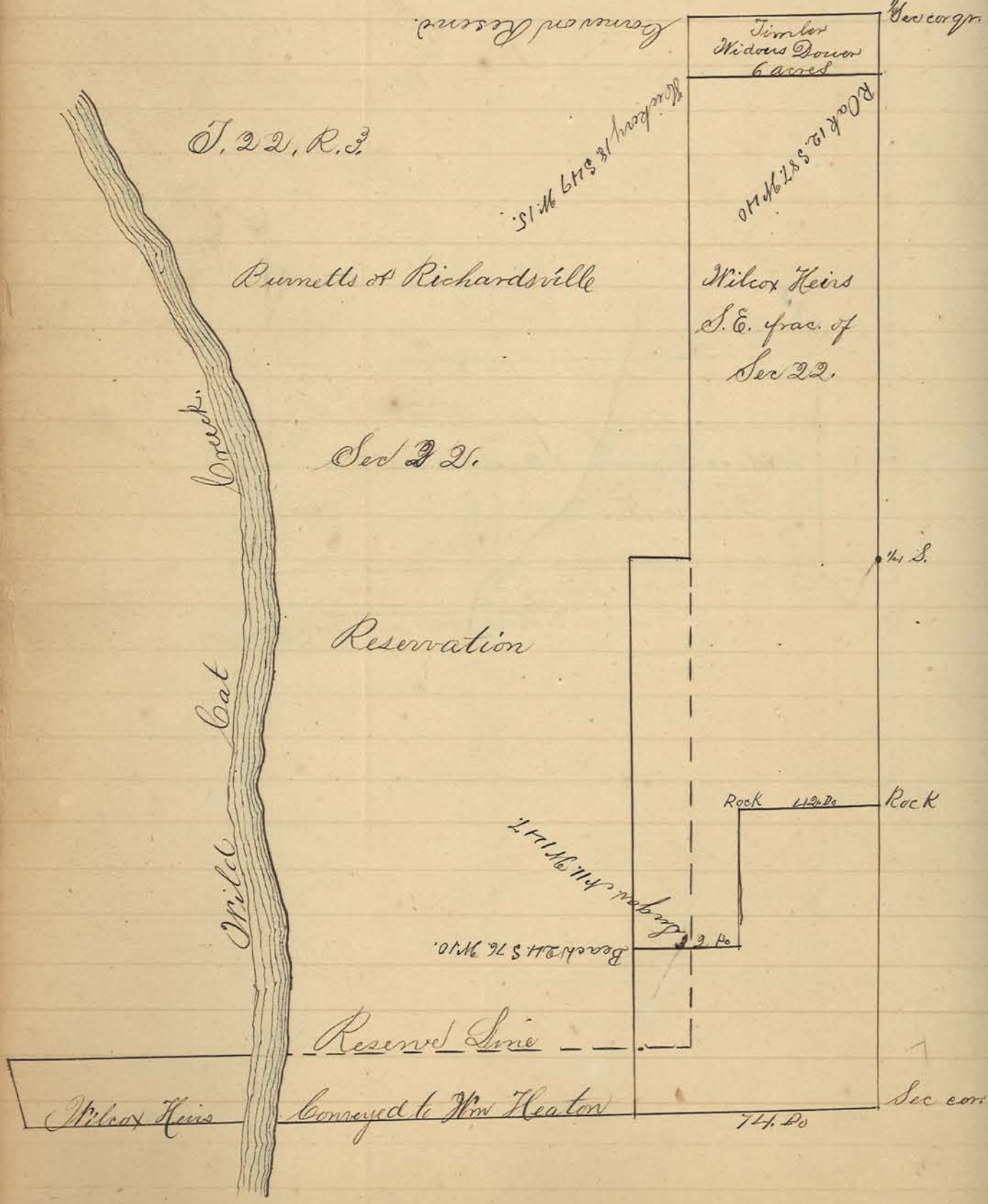

Plat of Lands belonging to the Estate of John Shigley decd. in Town 24 R 3. W.

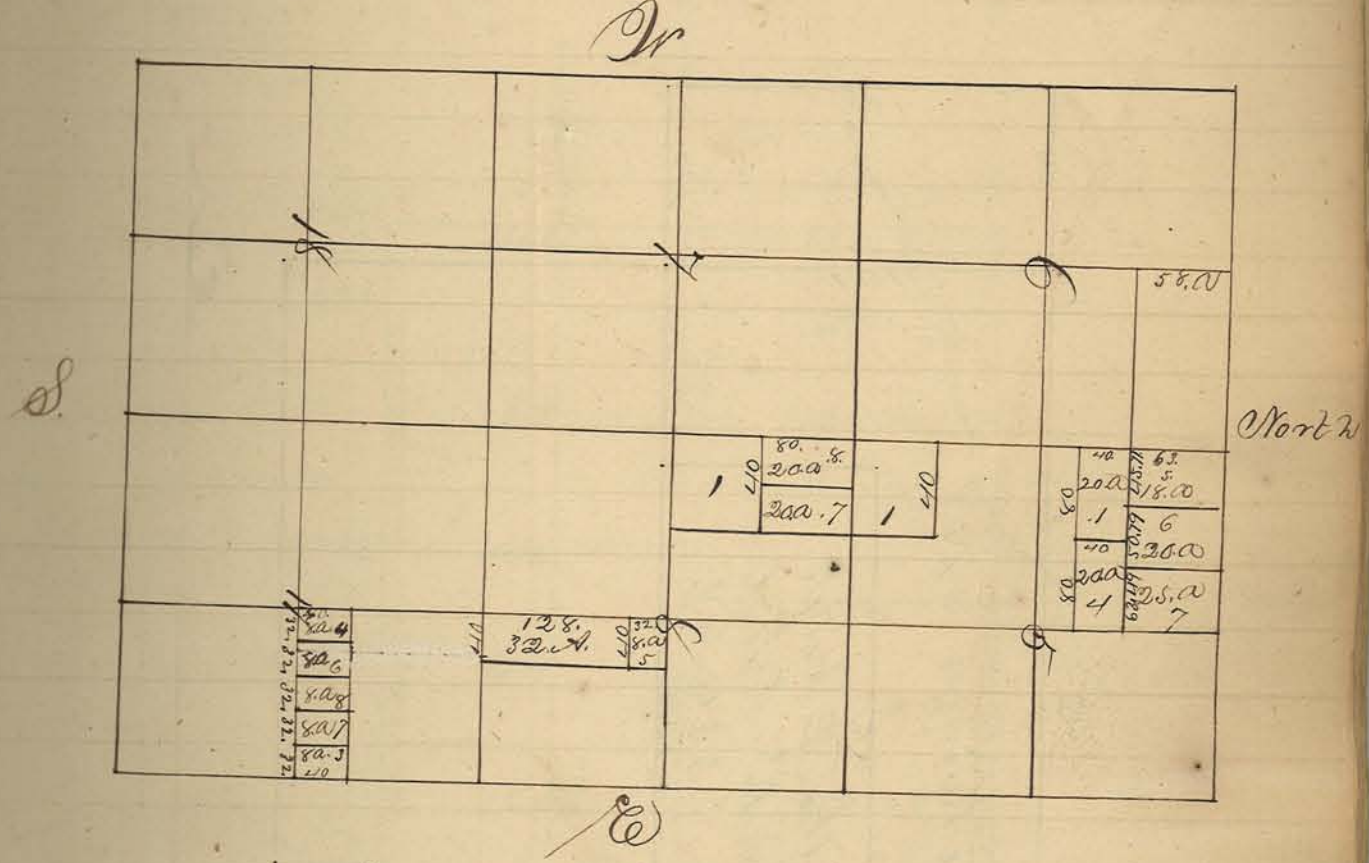

A plat of the North West qr of Section 20 in Township 22 N R 3 W. Surveyed and divided by order of the Court, among the Heirs " Spring, November 1st 1856.

W. J. Snoddy C.S.

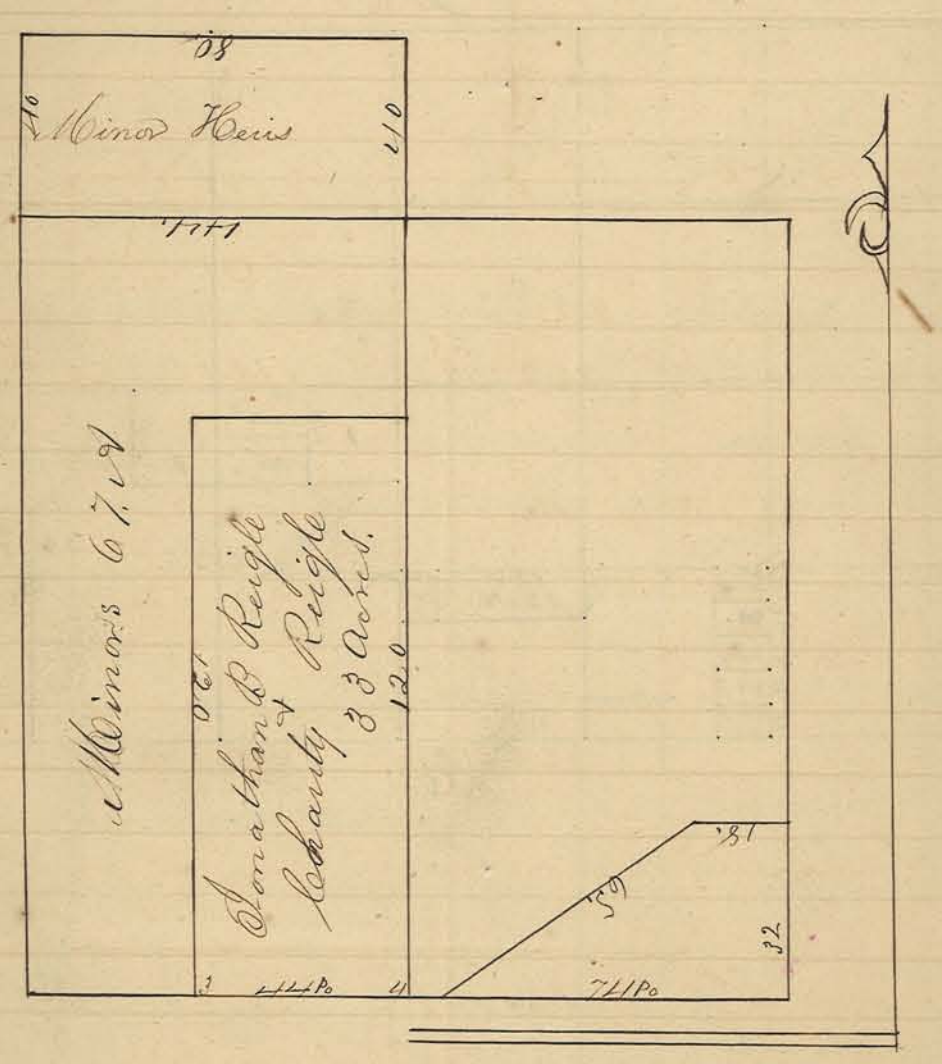

Station No. 1. Elm 54. W. Elm 20. S 79. E 47.
No 2 Rock
No 3 Rock
No 4 Rock

Plat of the Lands belonging to the Estate of Joseph Fuller dec'd. the Same having been heretofore set apart to Anna Fuller widow and relict of the said Joseph Fuller. Surveyed and platted by E Timmons. C.S.

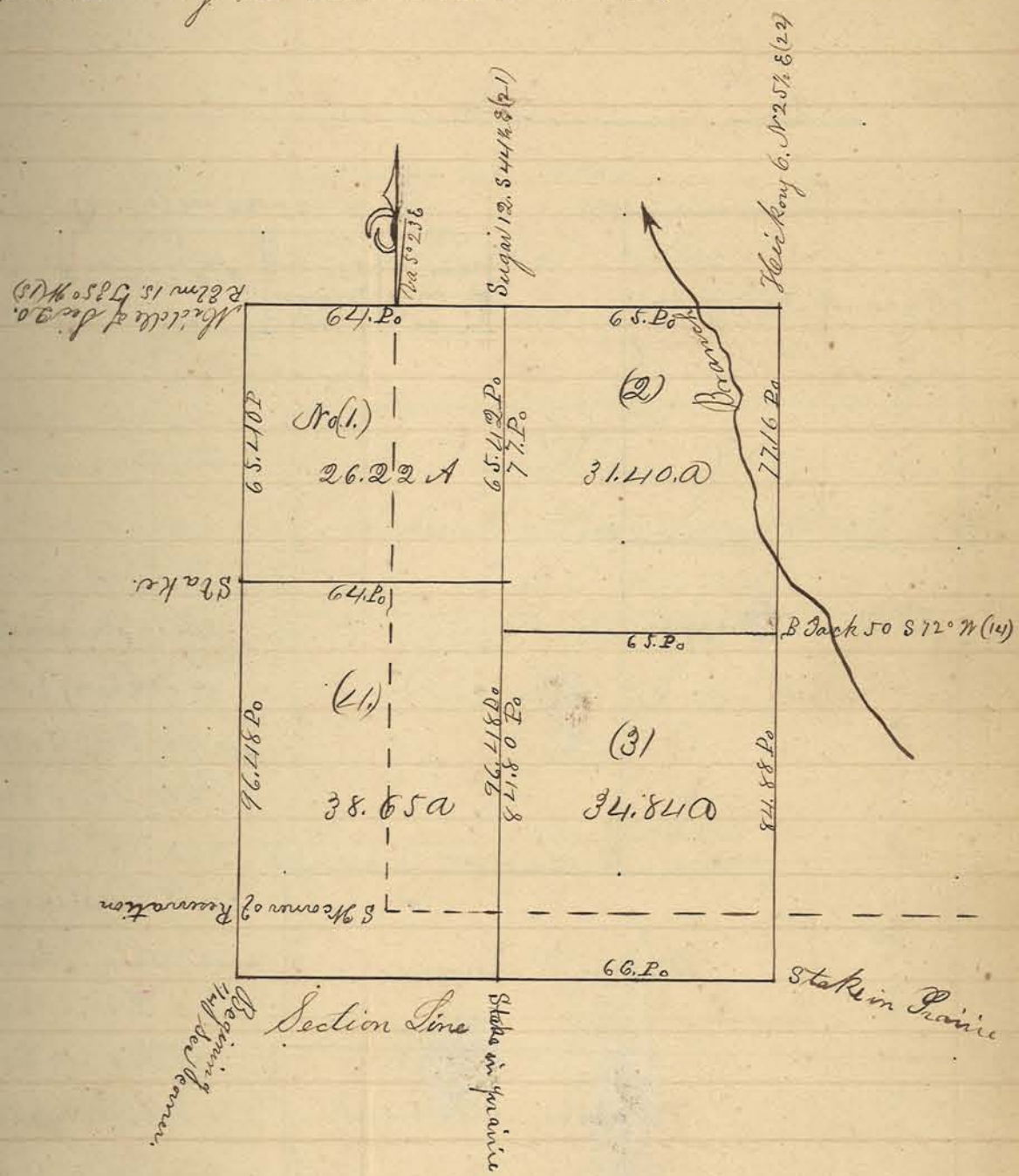

17

A plat of the North West qr of S 35. T 23. N 4 W. also the North half of N E qr S 35. T 23 N R 4 West. and part of the W½ S W qr S 22 T 23 N R 3 W. containing 8. acres Surveyed and Subdivided by order of the Court for the heirs of Loyal Fairman decd.

Sept 22nd 1856.

W S Snoddy
C.S.

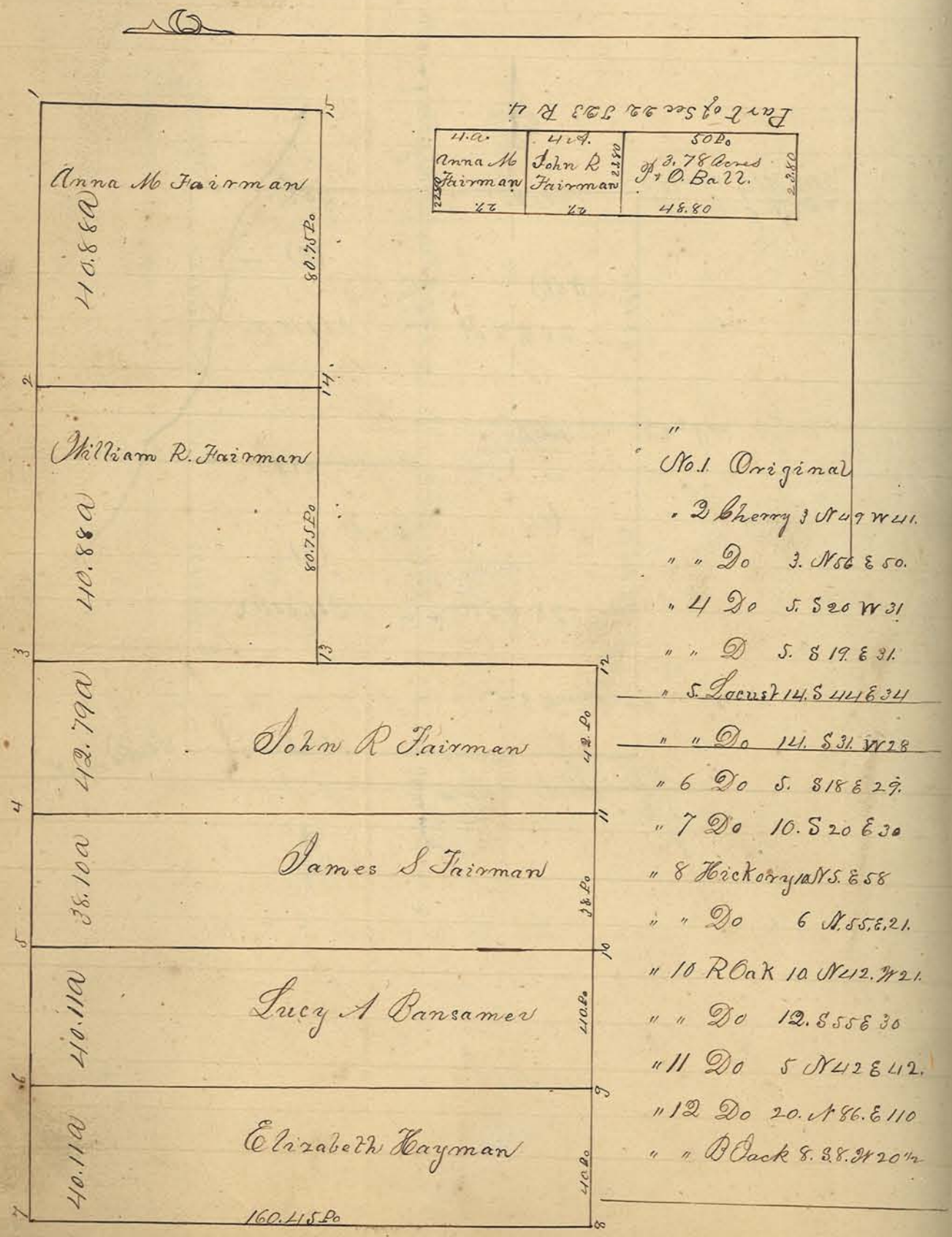

Plat of the Lands belonging to the Estate of John Stair decd. in Sec 29 T 24 N R 3 West.

Measurements in red made Apr 23-1924 E.C. Minton C.S.

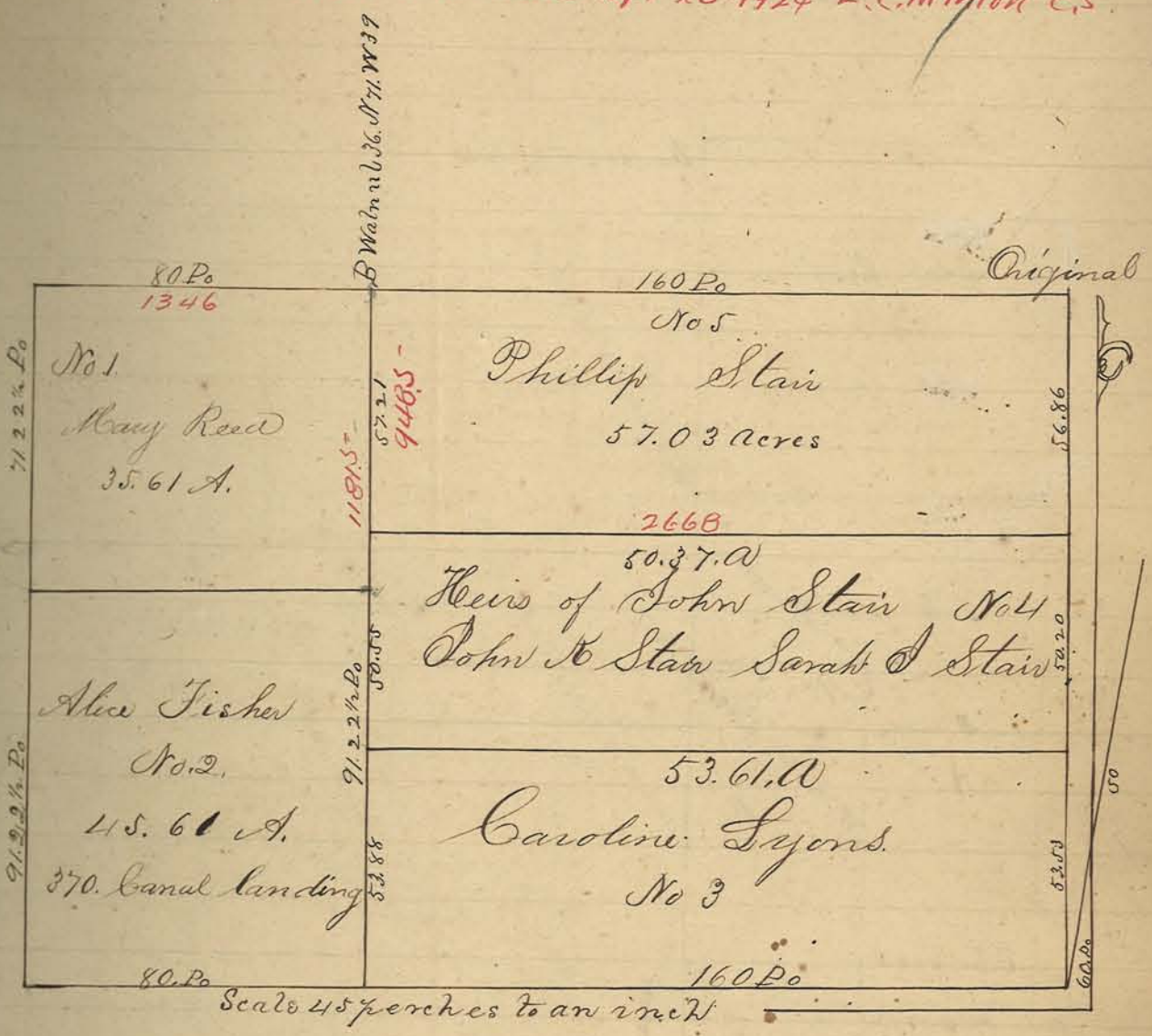

A Plat of the Lands to the Estate of Samuel Devaults dec'd in T 21. R 4.

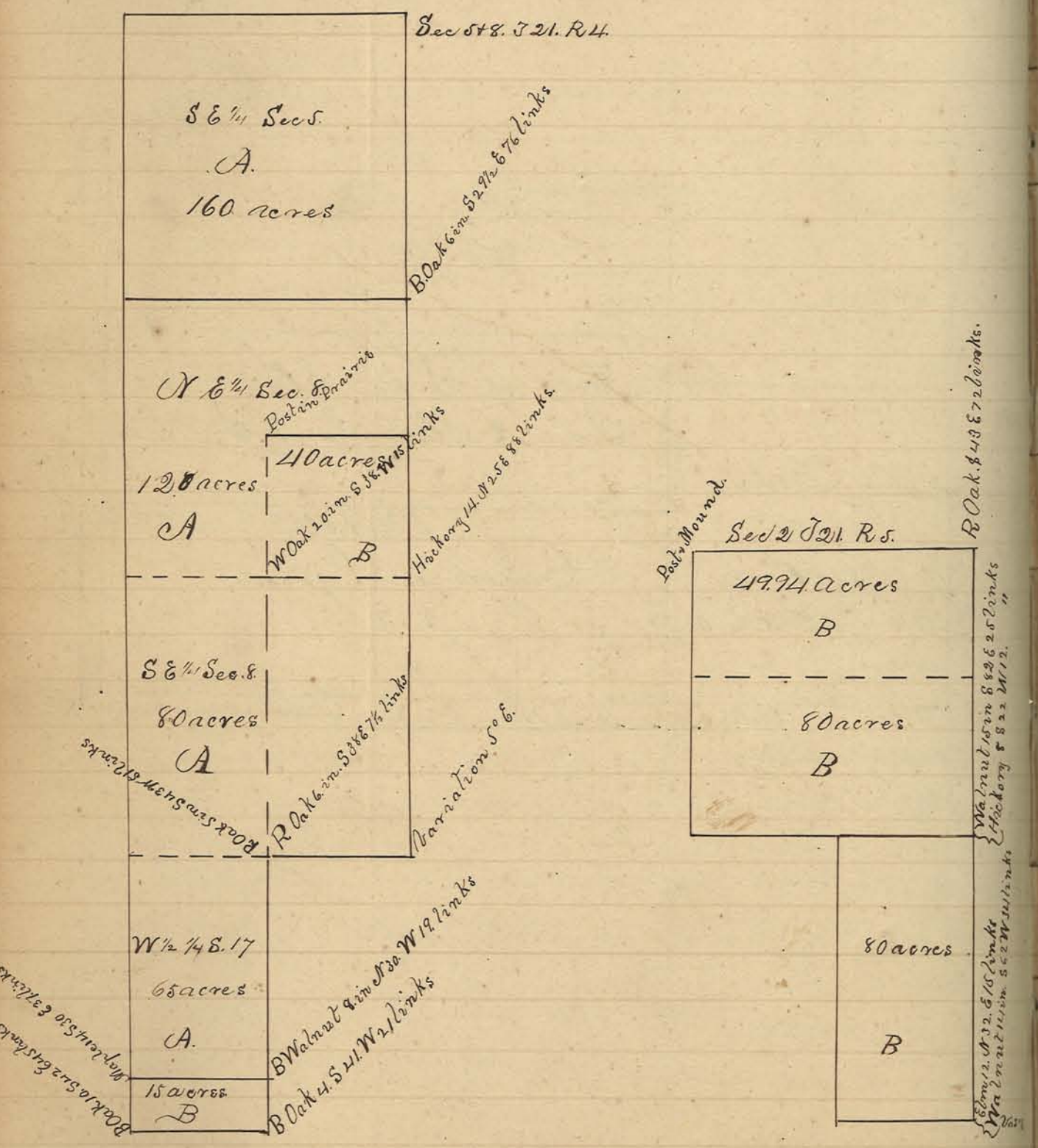

Plat of the Lands belonging to the Estate of Jacob Walter decd in Sec 11. T 24 N R 3 W.

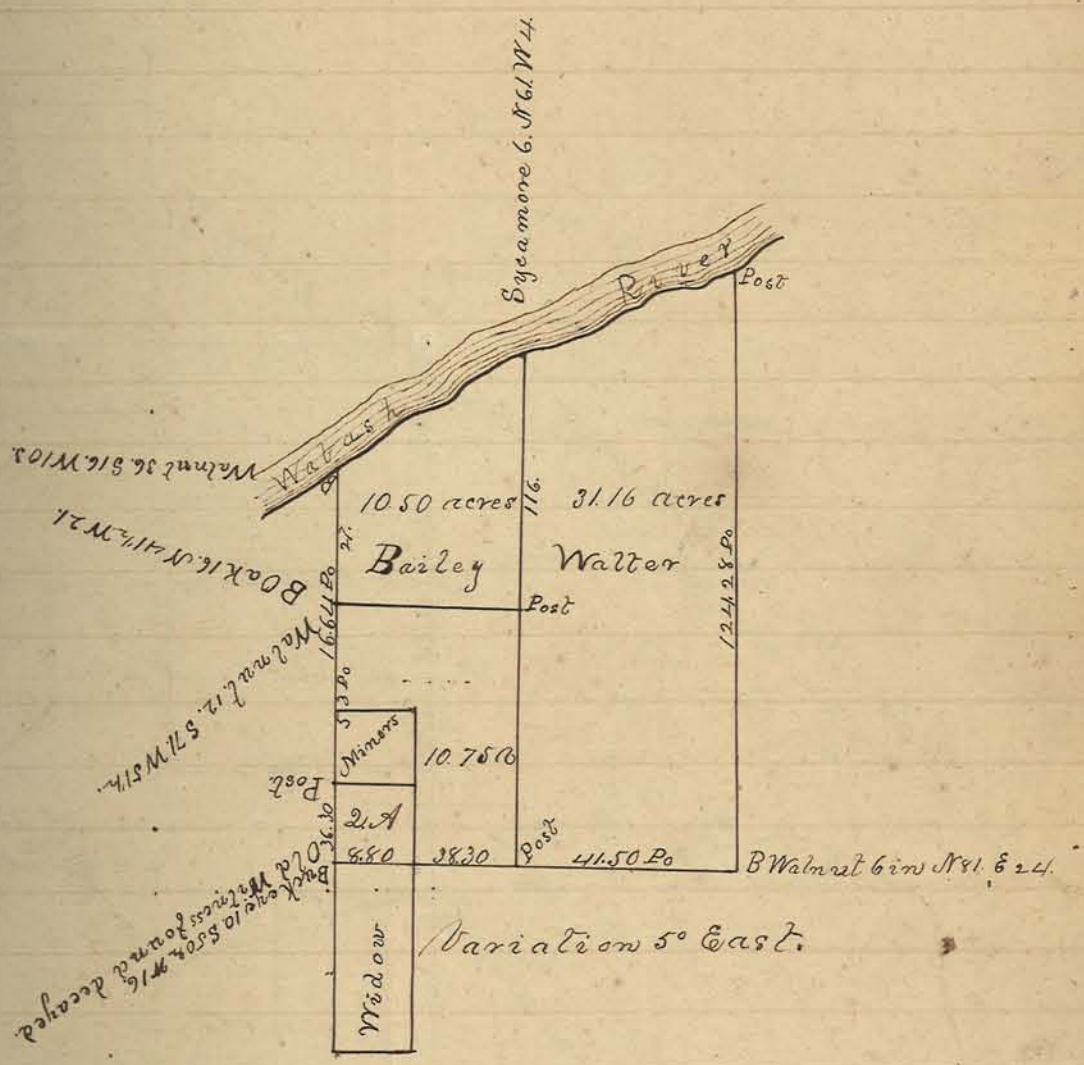

Plat of the N E fractional quarter and the N frac-
-tion of the N W quarter of Sec No. 5. all in T21. N of R
3 W. Surveyed and platted by

E Timmons C.S.

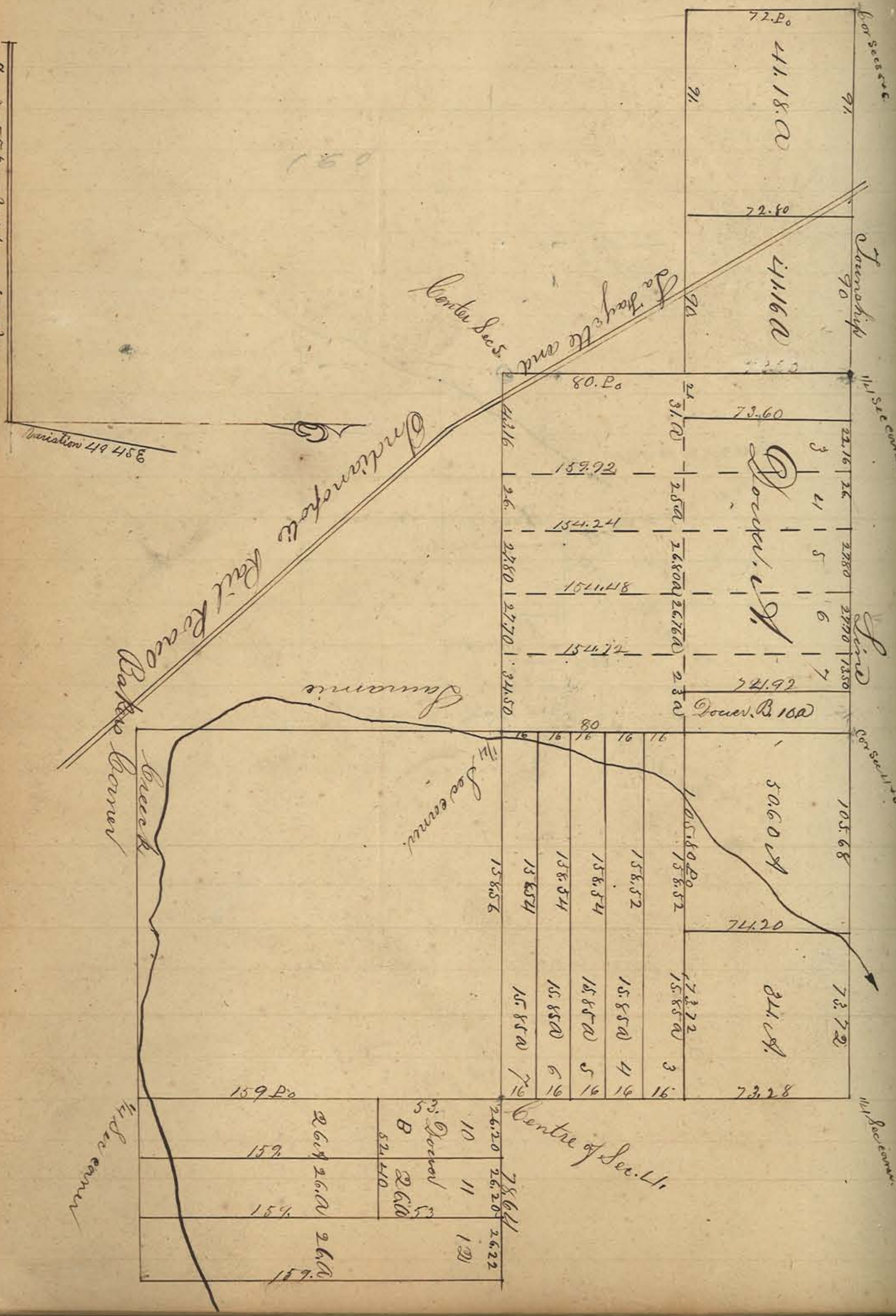

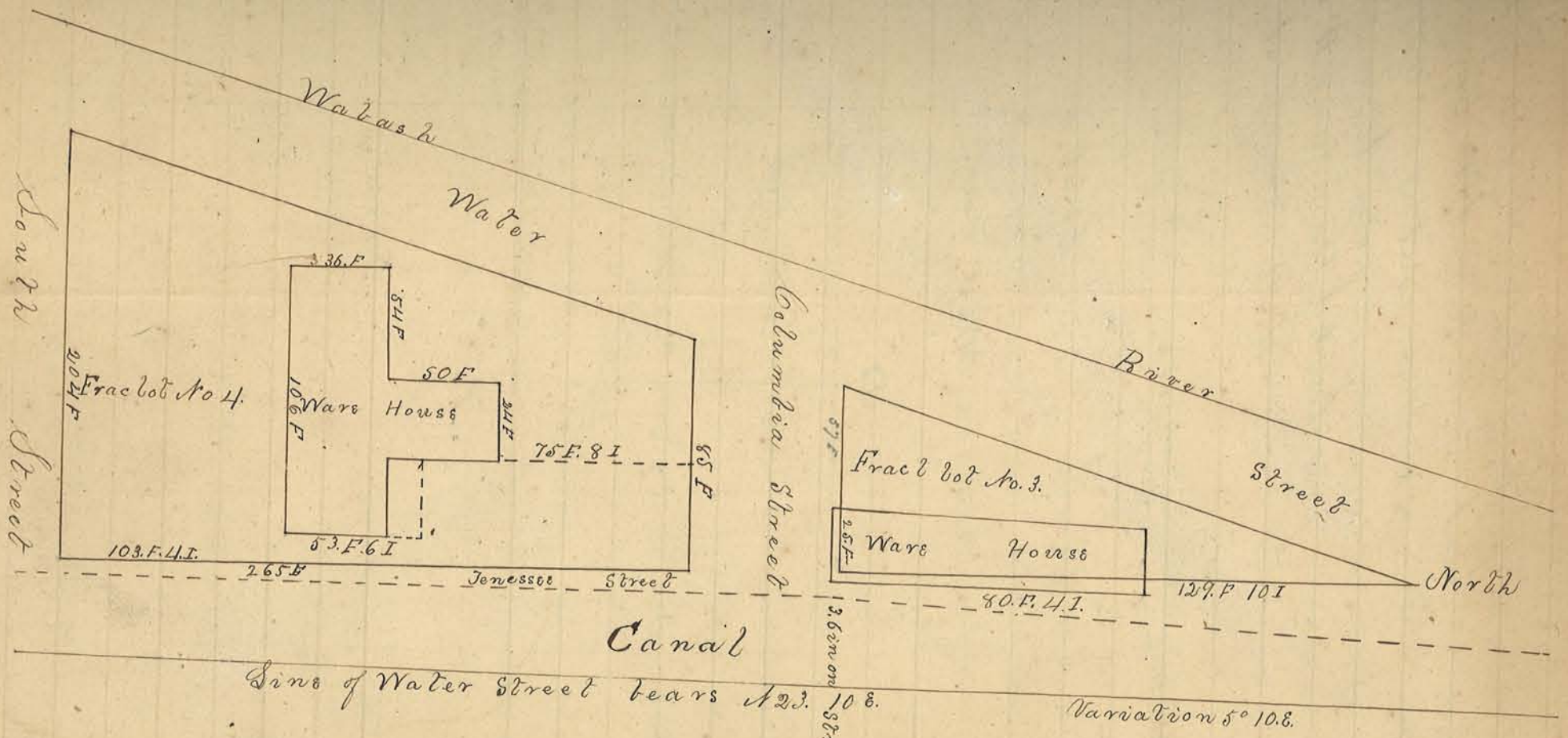
Wabash
Water
River
Street
North
South
Street
Columbia Street
Fracl lot No 4.
Ware House
Fracl lot No. 3.
Ware House
336.F
54F
50F
24F
106F
204F
75F.8I
85F
53.F.6I
103.F.4.I.
265F
Tenessee Street
80.F.4.I.
129.F 10I
57F
25F
3.6 in on Street
Canal
Line of Water Street bears N23. 10 E.
Variation 5° 10.E.

557

The above is a plat of the East half of the North East quarter of Section No 12. Tounship 23 North of Range 4 West. containing 81.27 acres drawn from a Scale of 12 poles to an inch. Surveyed and perpetuated this March 11th 1842

P. A. Slayback C.S.

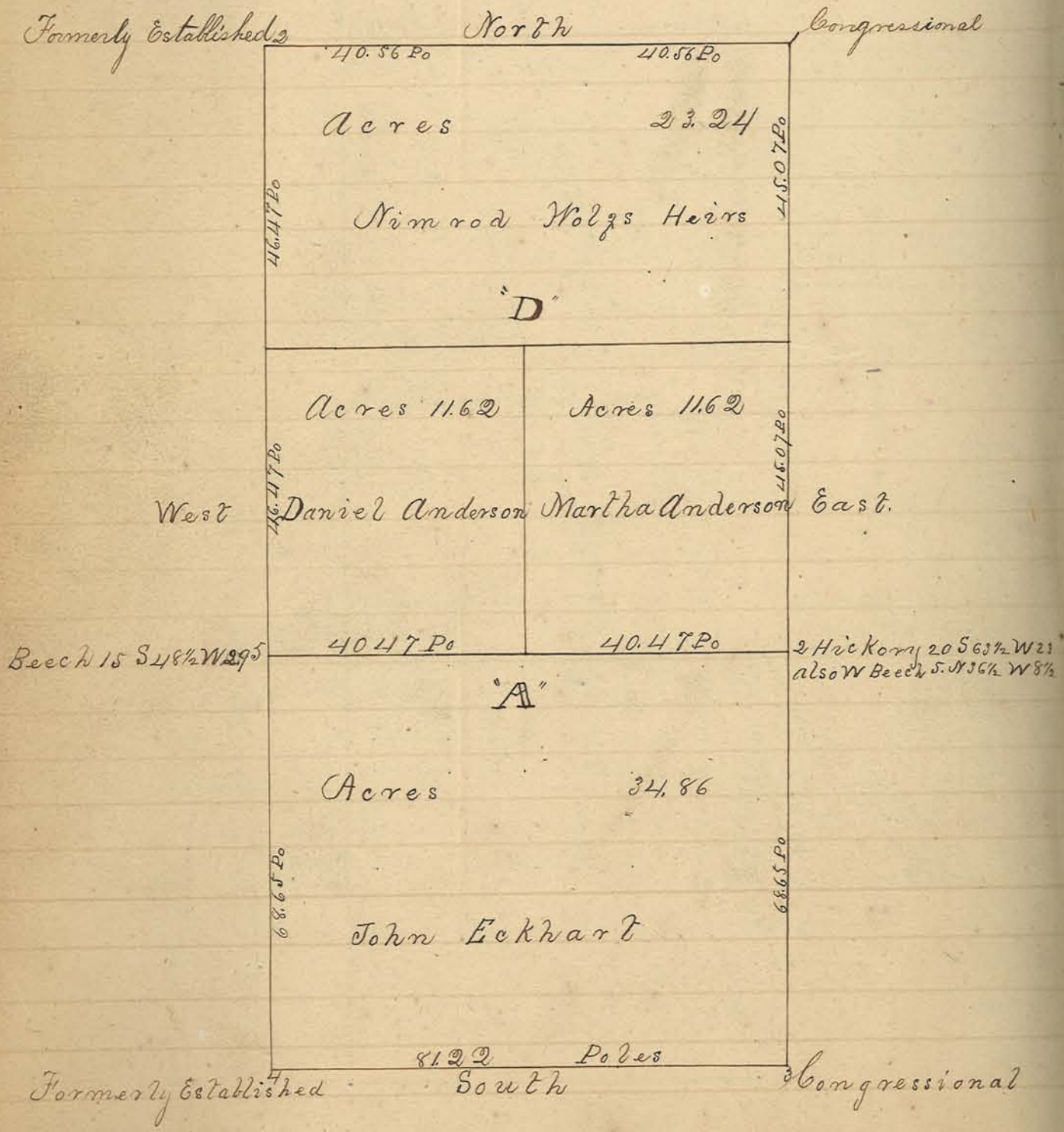

I do hereby certify that the following plat and field notes of Section number one in Burnetts Reservation at the mouth of Tippecanoe in Township No 24 N of Range No 3. West. as divided by Thomas Watson. John Starr and James Shaw are correct. given under my hand this 4th day of March 1840

Henry Culver C.S.T.C

Final Record Circuit Court No. 8 page 109 or 189

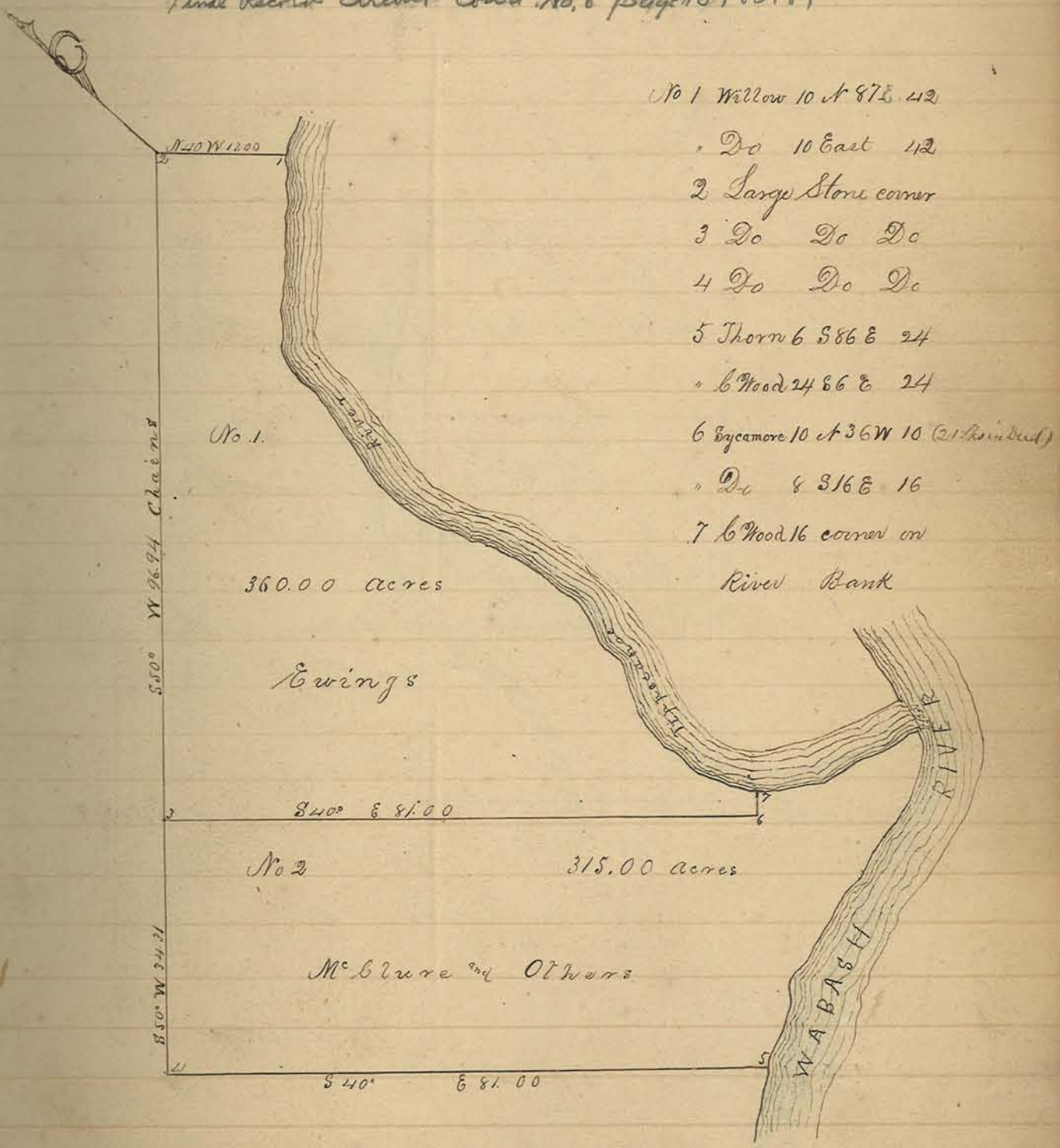

Plat of the Lands belonging to the Estate of George Moyer decd. being the East half of the North West qr of Section thirty One in Township twenty two. North of Range five West.



Plat of the Lands belonging to the Estate of James H Turner decd in Sec 2 T.24 N R 3 W.

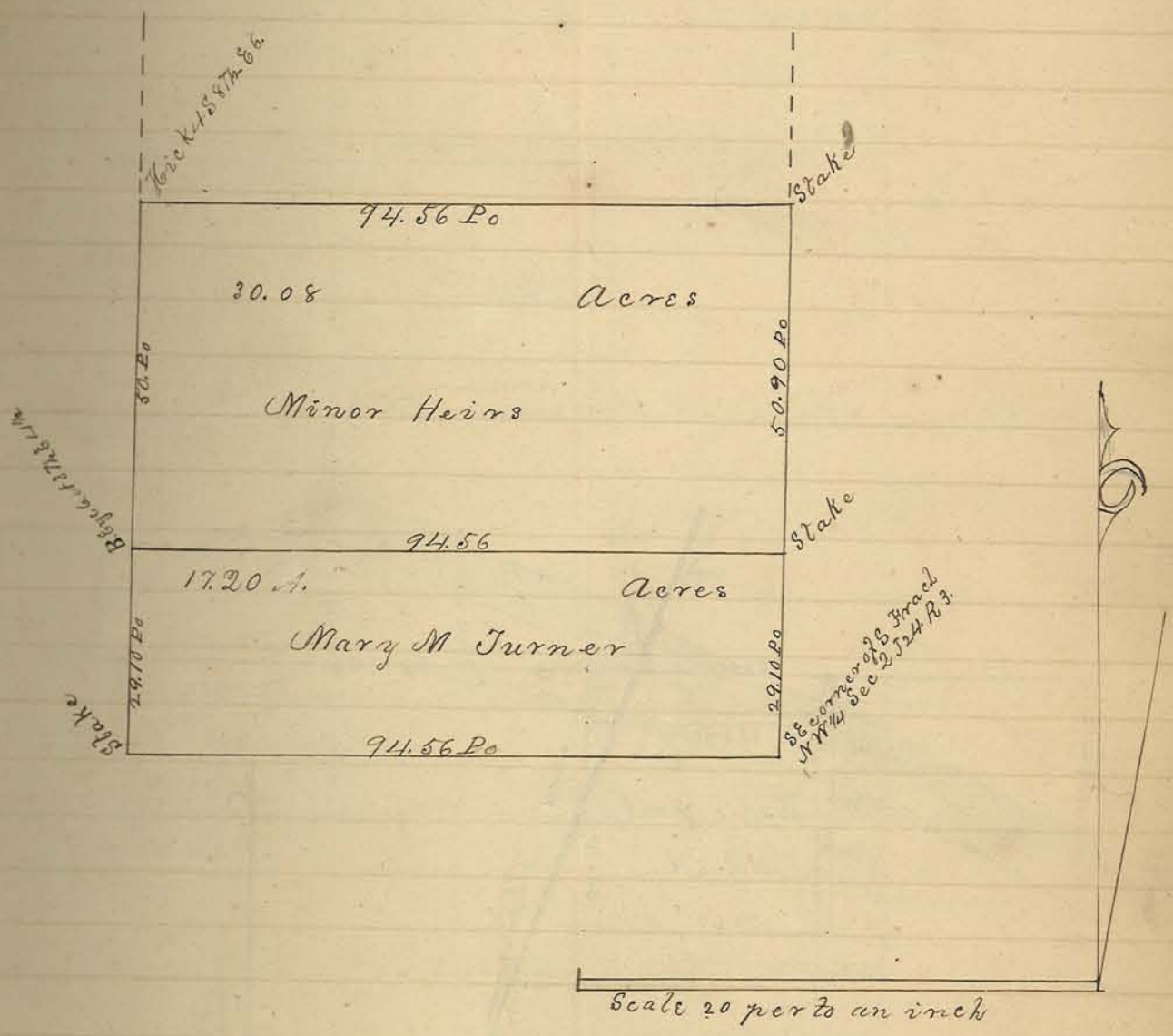

Plat of the Lands belonging to the Estate of Robert Archibald dec.d. embracing the N E ¼ of the N W ¼ of Section 14. also the S E ¼ of Section 11. all in T 24. N 4 W. Surveyed in part and platted by E Timmons C.S.

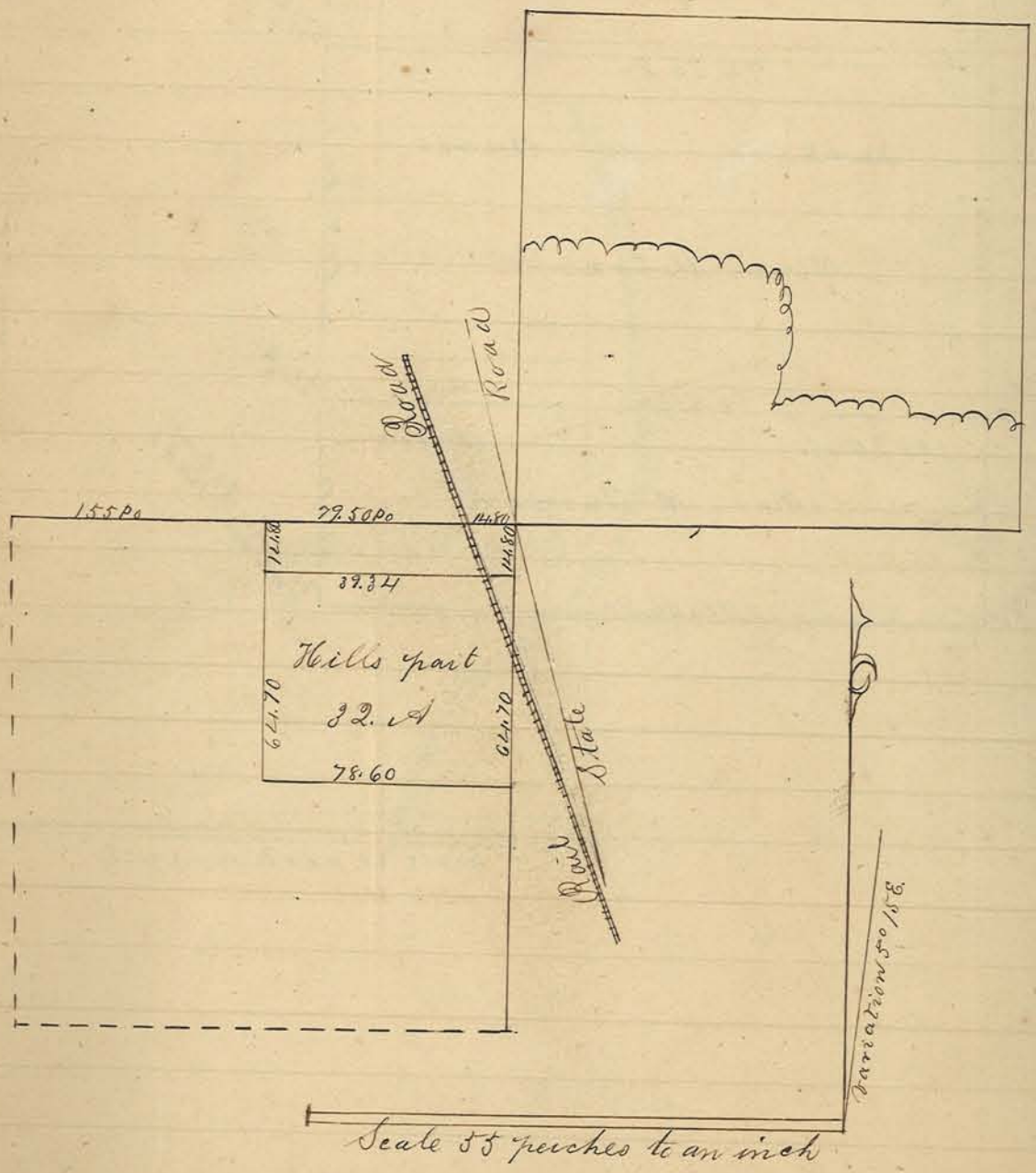

Plat of the Lands belonging to the Estate of Nehemiah Ellis. Tippecanoe County. Indiana decd.
Surveyed and platted by
T 23 R 5 E Timmons C. S.

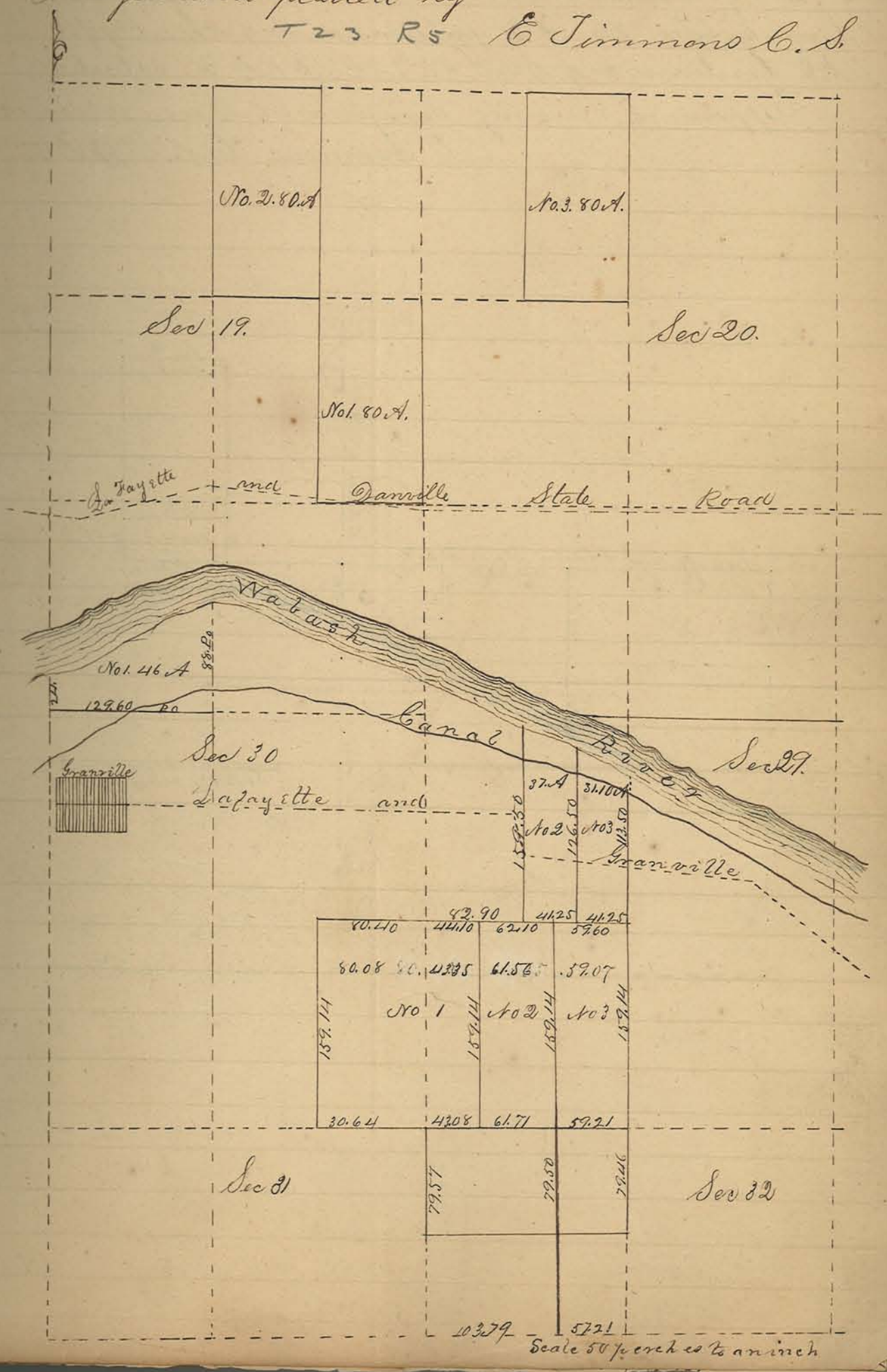

Plat of the Lands belonging to the Estate of Agustine W Harvey dec.d. embracing the E½ of the S.W¼ of Section 31. T25 N R 3 W. Situate in White County. also. the N W fractional¼ and the N½ of N E Fractional¼ of Sec 1. in T 24 N R 4. W. situated in Tippecanoe County. Surveyed and Dower assigned

E Simmons C. S. Tipp Co

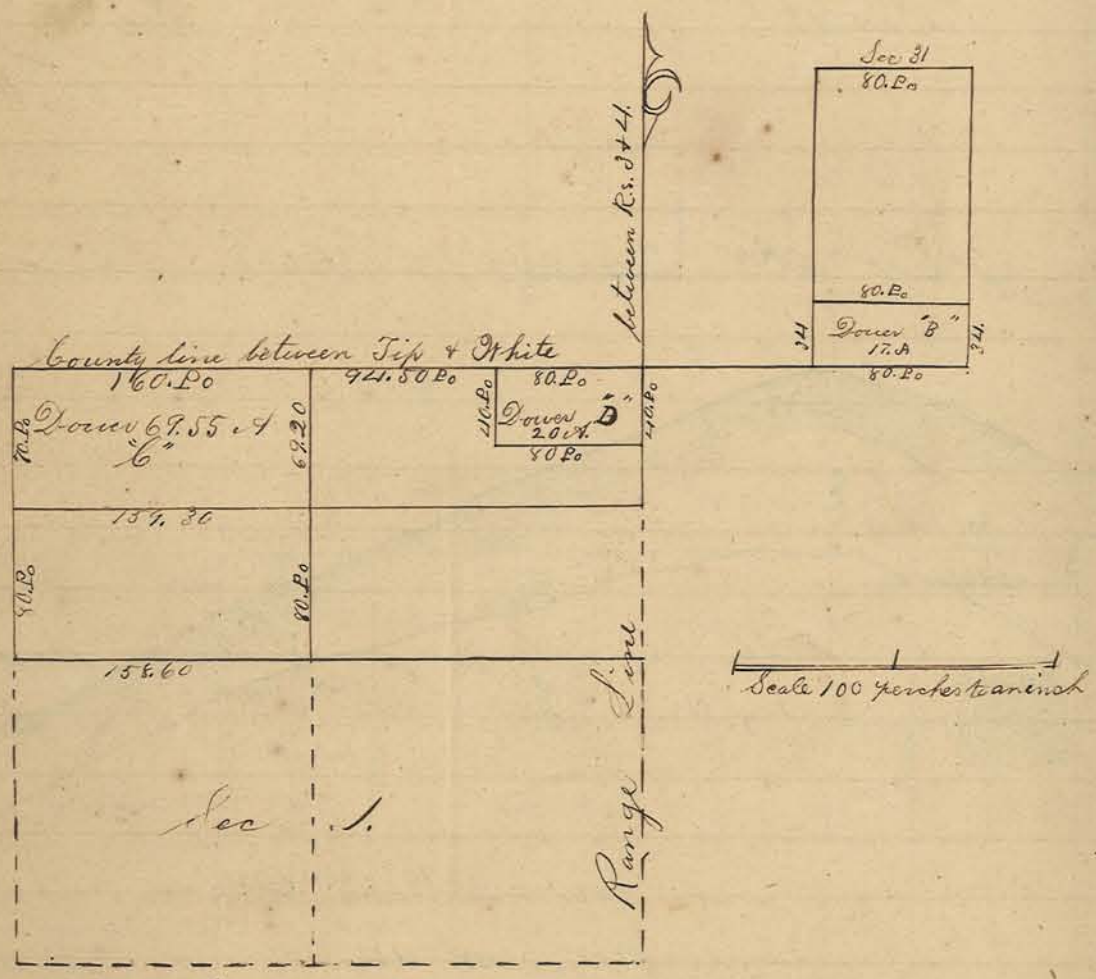

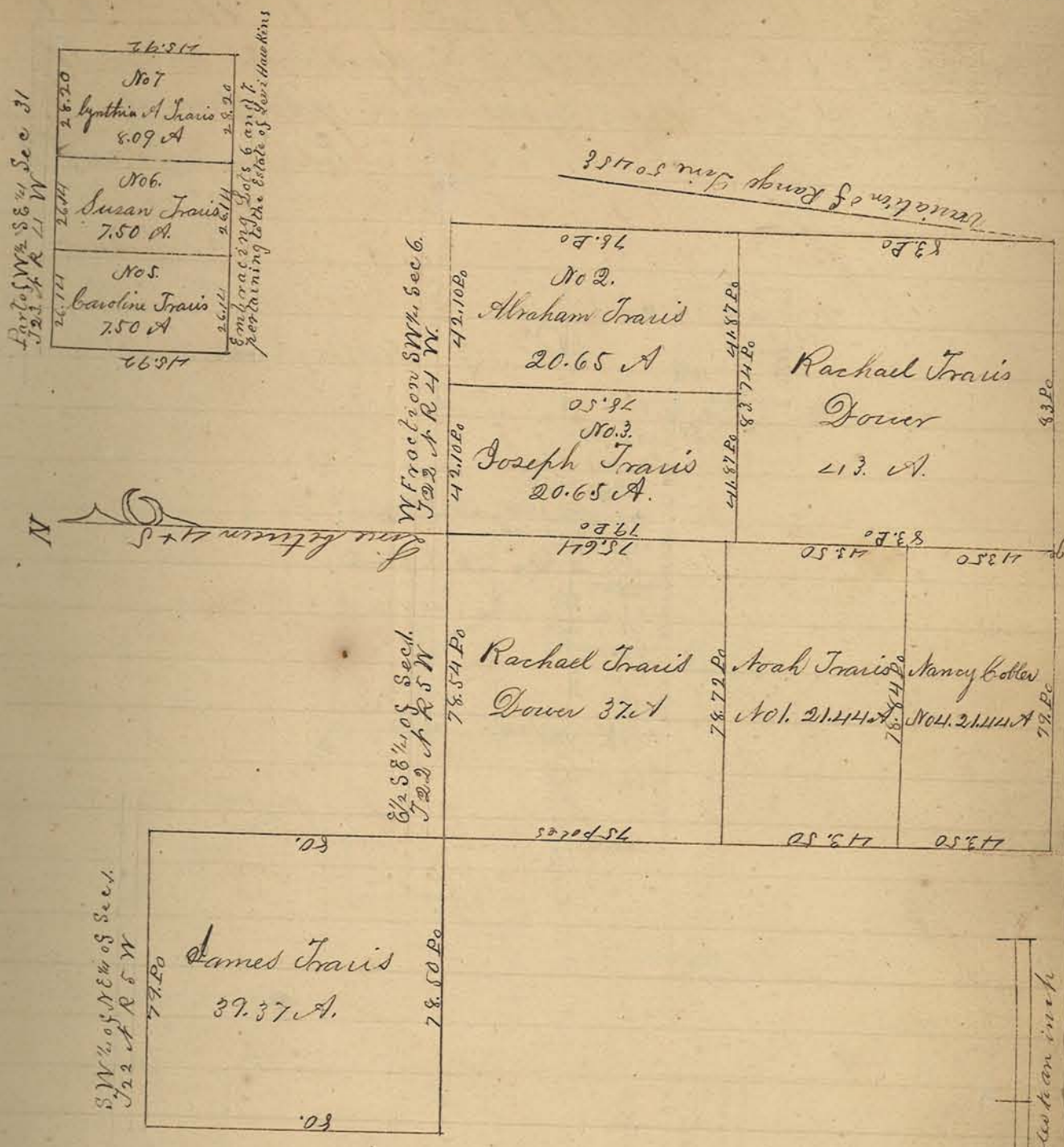

Plat of the Lands belonging to the Estate of Joseph Travis decd. Surveyed and partition made August 7th 1846.

E Timmons C. S.

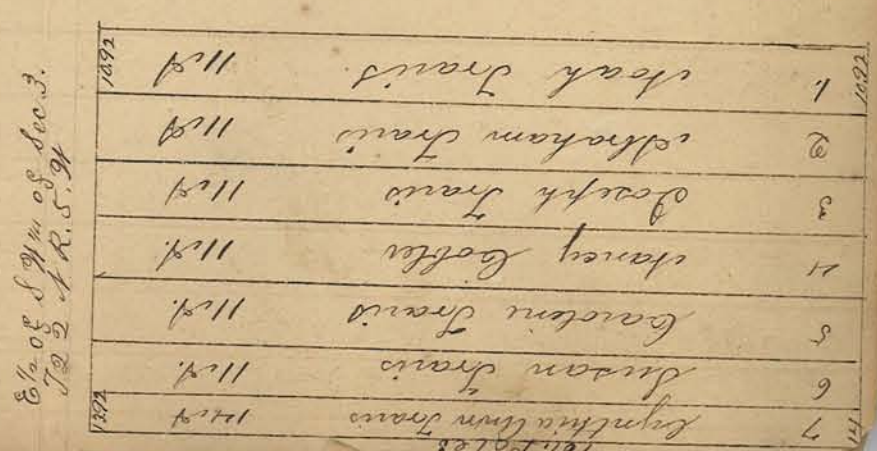

Plat of the Lands belonging to the Estate of John Crowder late of Tippecanoe County Indiana decd. Surveyed and platted by E. Timmons C.S.

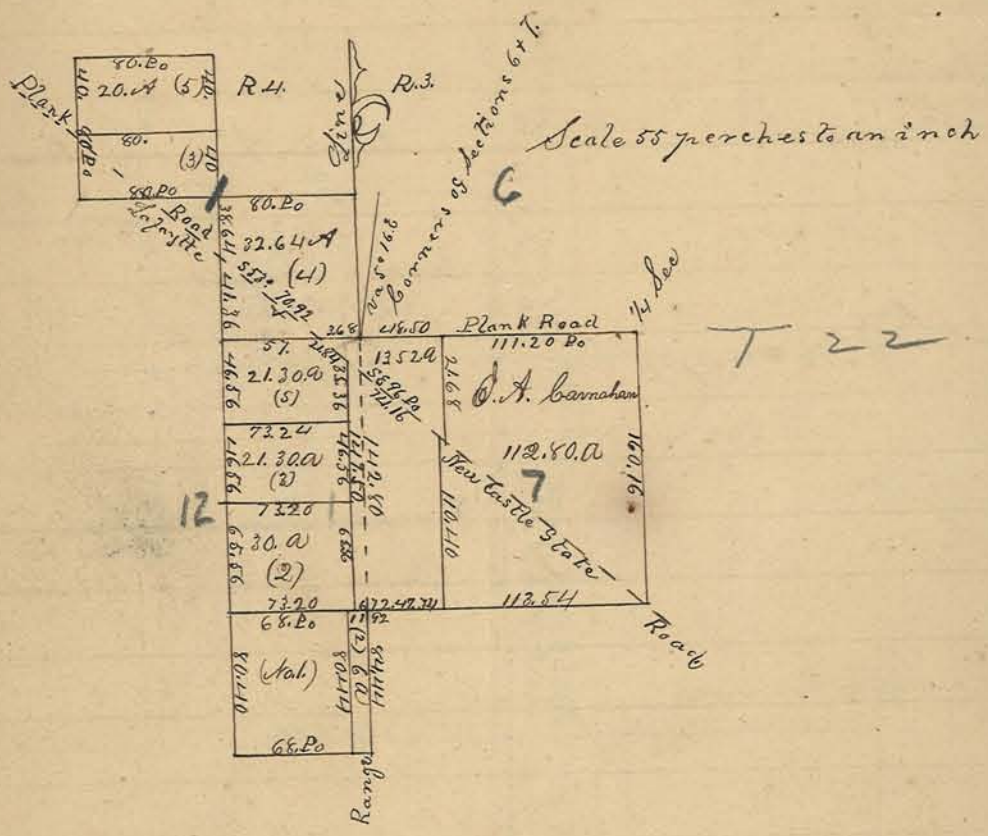

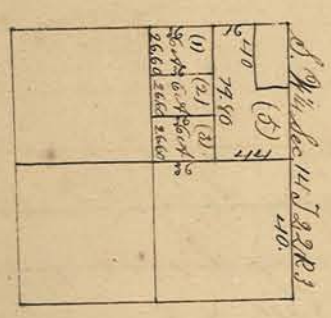

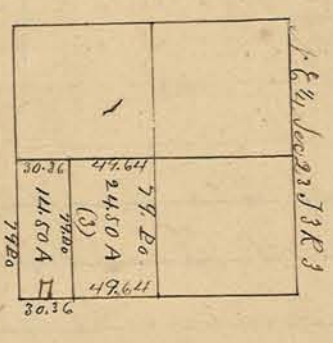

Plat of the Lands belonging to the Estate of David Jones Late of Tippecanoe County Ind dec'd Surveyed and partition made among the heirs and owners thereof. Feb 21st 1853. Surveyed and platted by

E Timmons C.S.

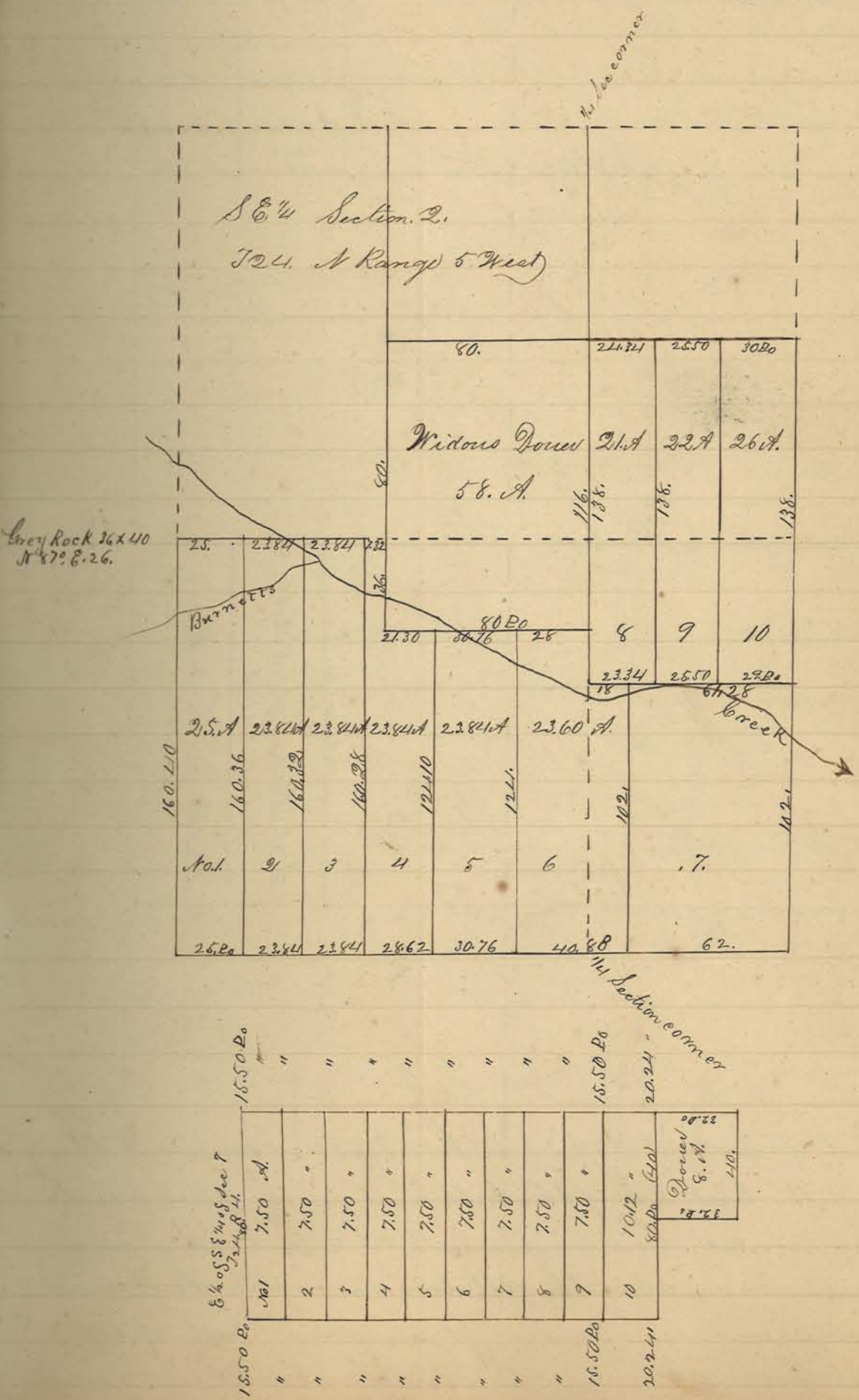



The above plat of Sections 22 & 27. in township 23. N Range 4 W. Showing the division of the East half of the North East quarter of each Section divided and reported Commissioners. O. L. Clark. J. Spencer. and A. Bartholemew. ~~also the allotments made to Hamers~~ heirs and claimants as owners. Drawn on a Scale of 40 perches to an inch

J. A. Slayback C. Surveyor.

The above is a plat of Lot No. 6. in Section 16. Township 23. N Range 4 West. platted and divided by order of Commissioners O. L. Clark. P. Spencer and A Barth=olemew. Showing the division and allotments made to Hamers Claimants and Heirs as owners.
The above is on a Scale of 10 poles to an inch

J A Slaylack C.L.



I Ezekiel Timmons County Surveyor for Tippecanoe County, do certify that the foregoing is a correct plat of the N½ of the W½ of the N W¼ of Section 21. in Town 23. N of Range 4 West according to a Survey made by order of the Tippecanoe Circuit Court, under the instructions of Commissioners appointed to make partition of the same among the heirs of Jacob Gish dec.d. Given under my hand this 12th Sept 1843

E Timmons C.S."

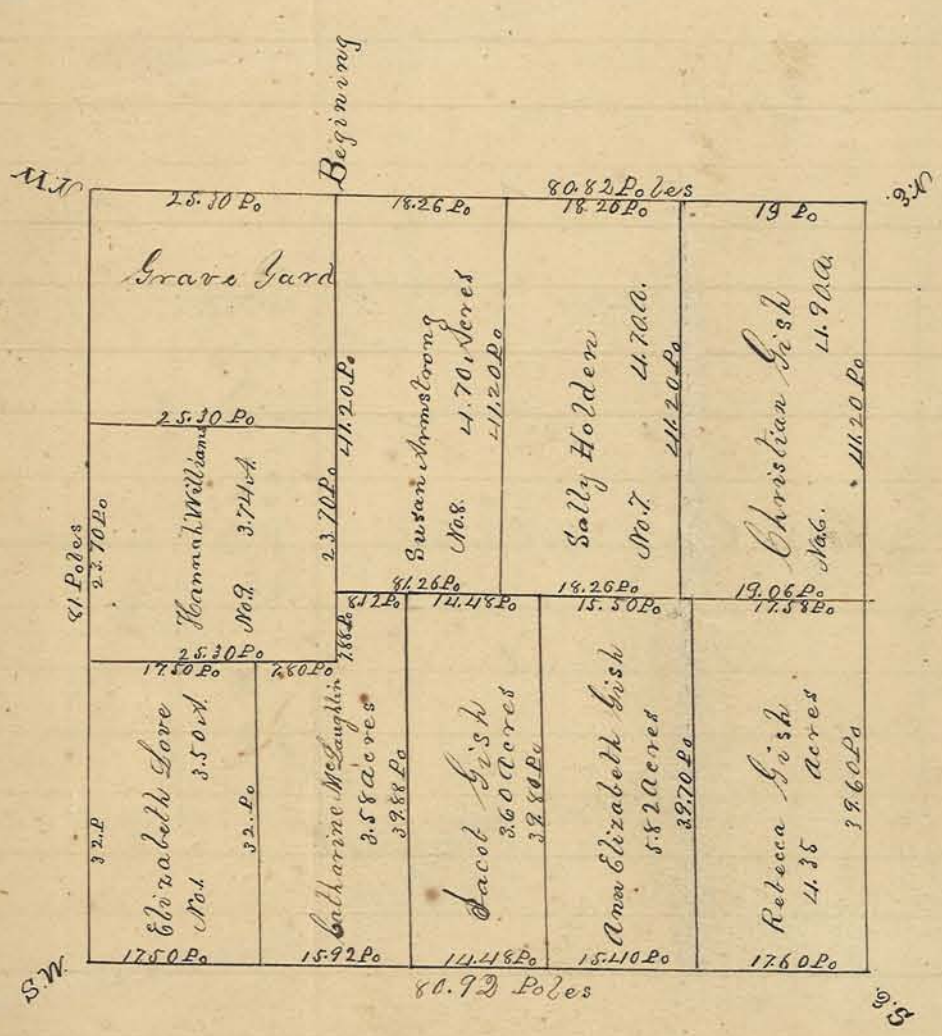

Plat of the Lands belonging to the Estate of Daniel J Taylor decd embracing the N E¼ of Section 21. T 23. N of Range 4 West. except 7.28 Acres. heretofore conveyed Surveyed and partition made Nov 13th 1845.

E Timmons C.S.



Scale 40 perts to an inch

Corners

1 Red Oak 40 S 62 W 30
2 Hickory 30 S 38 E 11½
3 White Oak 30 S 34 E 65
4 Sugar 16 S 68½ W 27½
5 Hickory 18 S 5 W 80
6 White Oak 36 S 53 E 59
7 Red Cherry 10 S 84 E 105
8 Plum 5 S 70 W 5½

Copied from Small Book June 20/65

P. C. Martin C.S.

Plat of the Lands belonging to the Estate of Jacob Walter decd. embracing the S W¼ the W½ of the S E¼ and the W½ of the N W¼ of Section 11. T. 24. N of Range 3 W. except 20.27 acres heretofore conveyed off of the N end of the last named tract. Surveyed and partition made June 17th 1847

E. Simmons C. S. T. C.

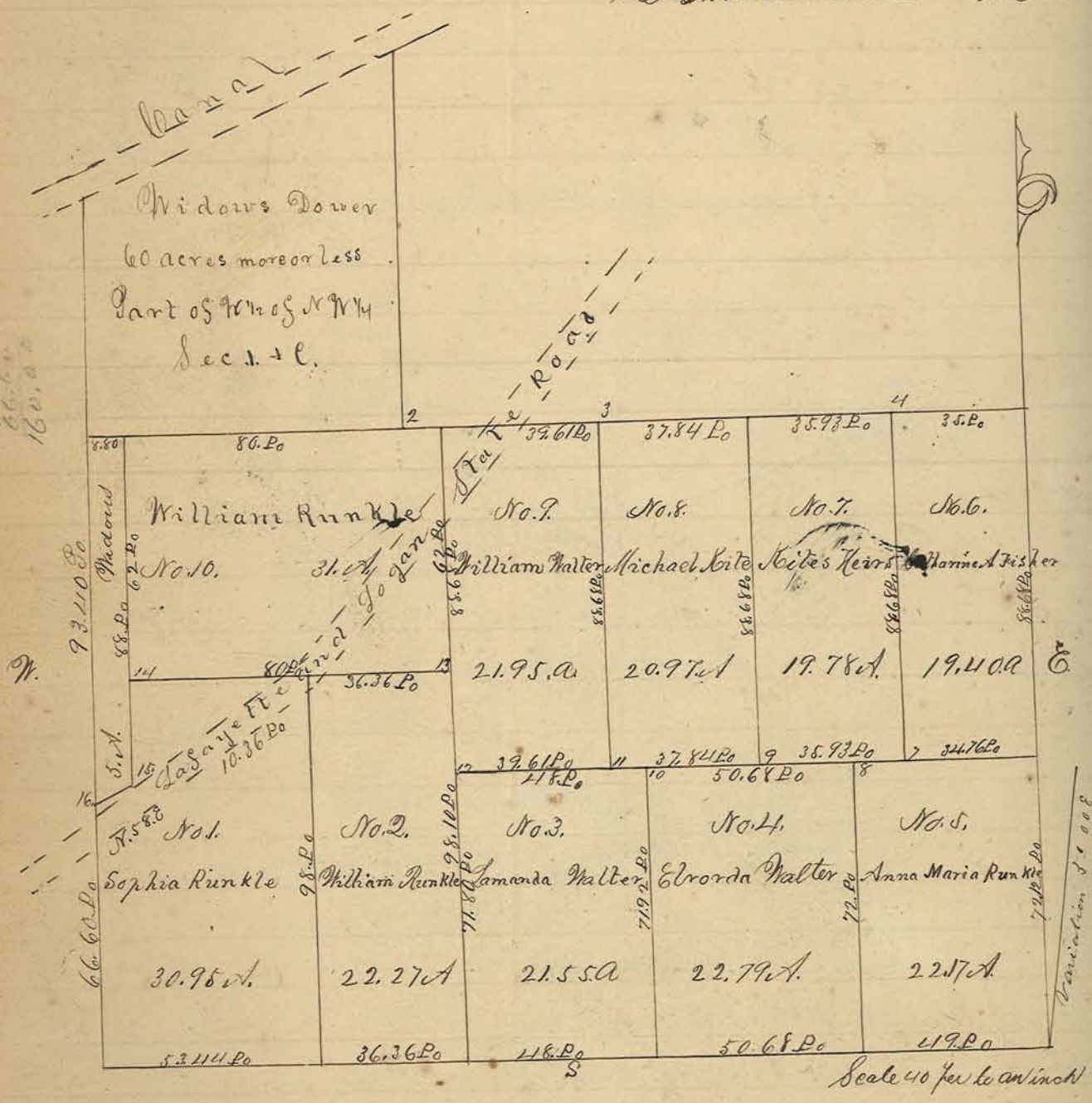

No 1	½ Section corner		7 Beech	15	N 67½ W	17	14 Oak	24	S 64½ E 14
" 2	B Walnut	18 S 51 E 18	8 R Elm	6	N 33 W	14	15 Beech	12	N 29 W 80
" 3	Beech	12 N 54½ W 3	9 Sugar	16	S 21½ W	37	16 H Walnut	10	S 73 E 3
" 4	R Elm	4 S 13 E 7½	10 Hickory	12	S 72½ W	27	17 Section corner		
" 5	Ash	10 Corner tree at side	11 H Walnut	12	N 27 W	31	18 Beech	18	N 16½ E 41
" 6	Hickory	6 West 66	12 Beech	24	S 24½ E	12	19 B Walnut		N 42½ W 22½
			13 B Walnut	50	N 35½ E	78	20 R.C. Stump	50	S 60½ E 44

Plat and partition of the lands belonging to the estate of Samuel Ulrich deceased. Said estate embraces a part of the E½ of N W¼ and E½ of S W¼ and part of W½ of S E¼ of Sec 11. T 23. R 3 W Tippecanoe County also the N E¼ of Sec 35. T 23. N R 2 West Situated in Clinton County Indiana. Surveyed and partition made June 14th 1845. E. Timmons C S Tip County

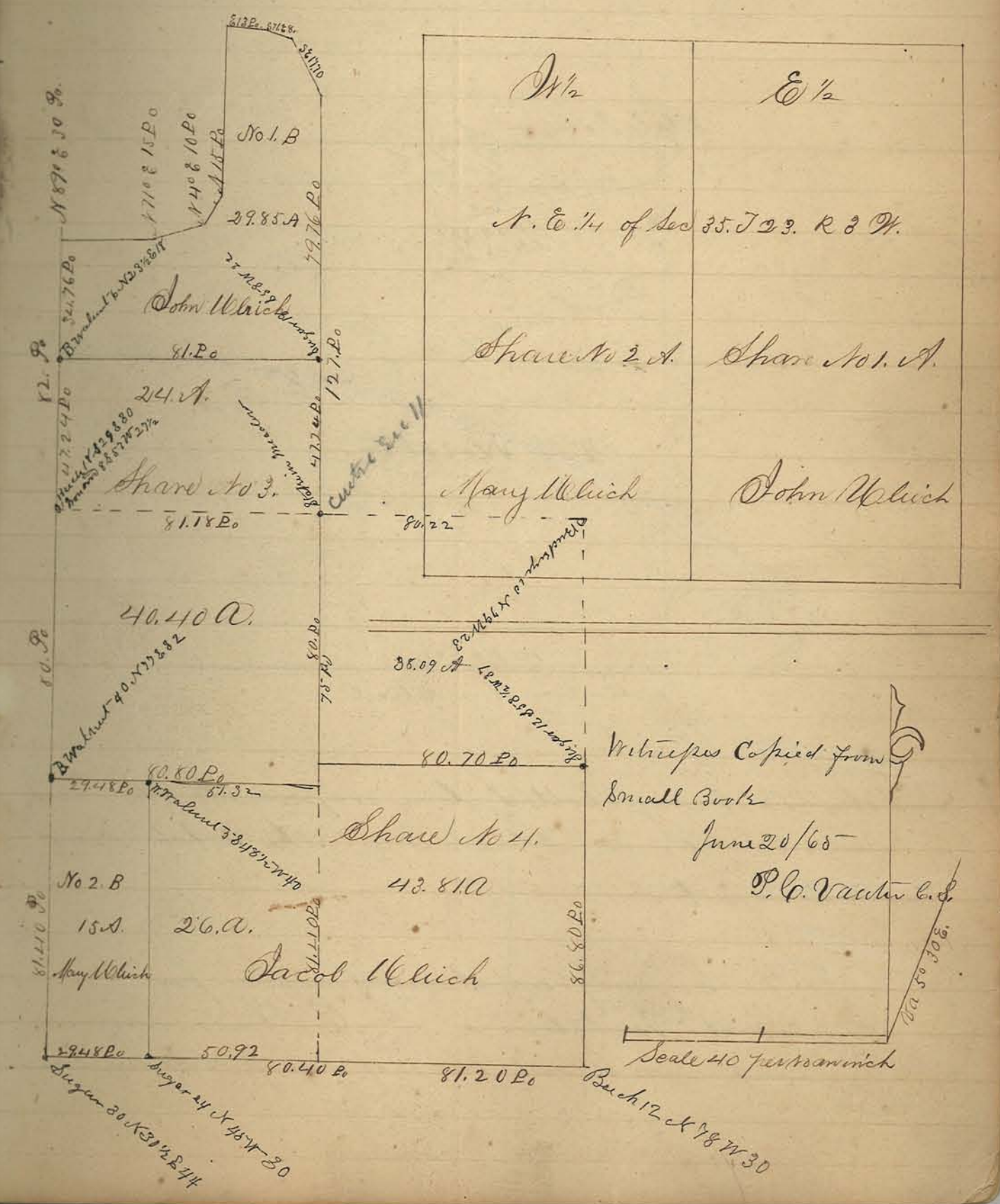

Plat of a tract of Land Situated between Columbia Street and the La Fayette + Dayton Plank Road East of the town Plat of La Fayette. being part and parcel of the S W¼ of Section 21: T. 23 N. of R 4 W.

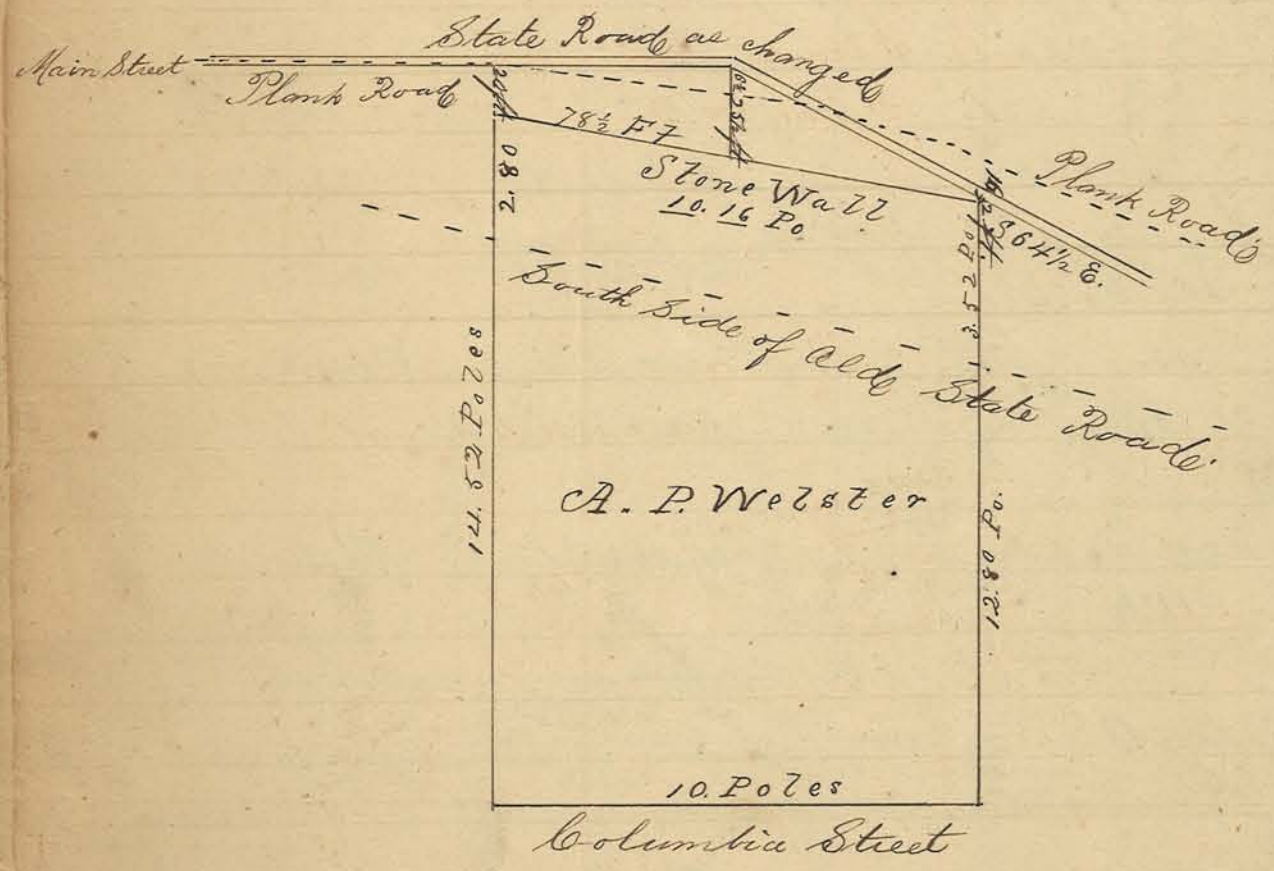

Note The heavy dotted line represents the Plank Road. The Small Black lines. the State Road as changed.

A Copy from Survey made for
A. P. Webster. E. Timmons
Survey made about the 1st of June 1851 Cou Sur

Plat of the S W¼ of Section 21. T 26. N Range 4 West.

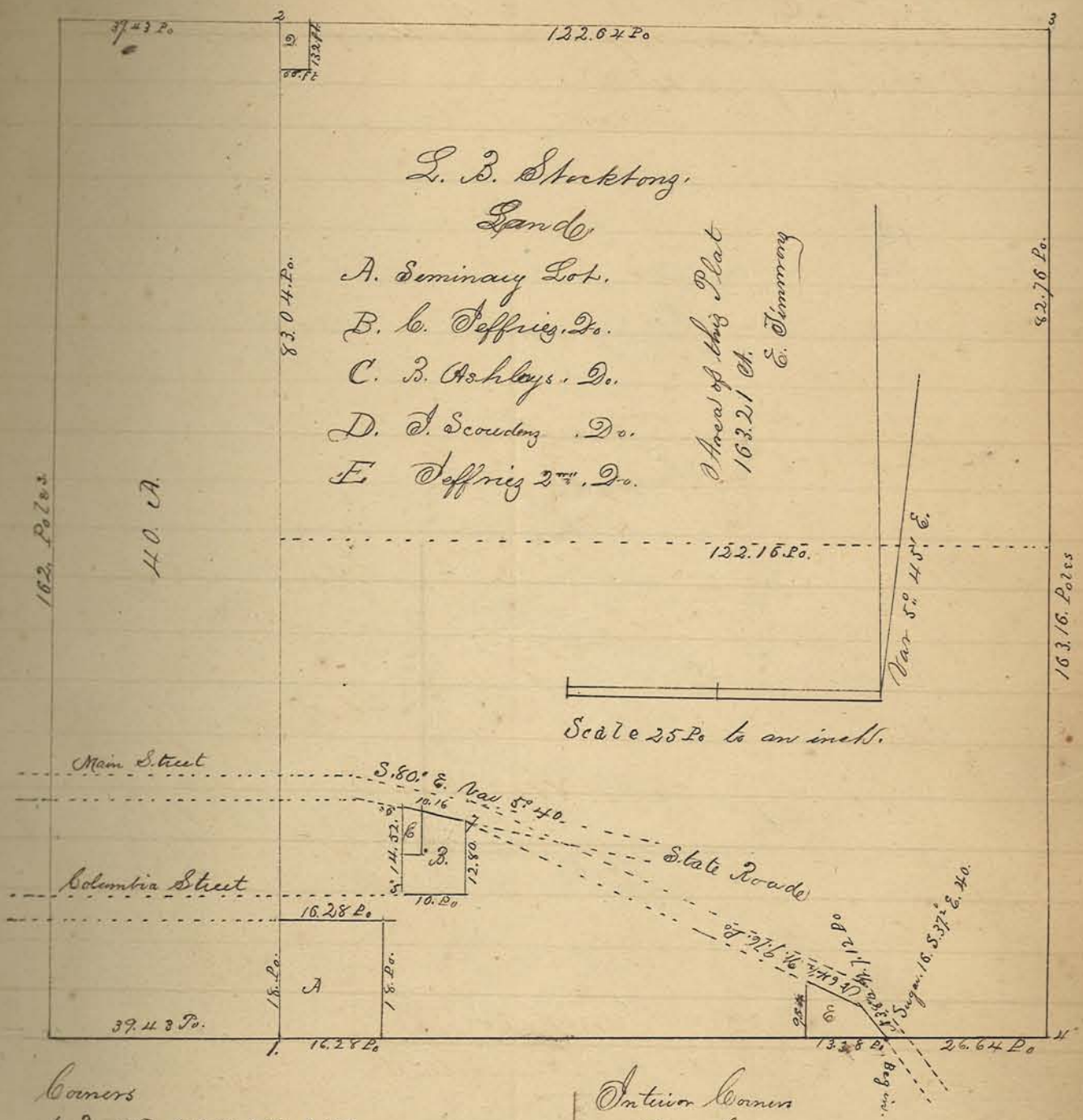

Corners

1. Red Oak. 8. N 31½. E. 67.
" White Oak 30. S 65. E 59
2. Pin Oak 18. S 62½. W 69
" " " 18. S. 57½ E 105.
3. Red Oak – S 36½ W 69½
" " " 8. S 3¼ W 89.
" Sugar –. S. 8 E 48½.
4. Red Oak 12. N 3° W 72½
" Sugar 18. S 4° W 54.

Interior Corners

5. N E cor Seminary S. 48° 35' W 316.
" White Oak 30. N 60° 35' W 88.
6. Sugar 18. N 42° E. 146.
" B. Locust 10. N 35¾ W. 161½.
" S. E. cor Stockton House N 55° W.
7. Sugar 18. N 44½ W 215.
" N E cor Jeffries House. S 35½ W 36.

Surveyed and Protracted
by E. Timmons C. S.
Feb 25. 1848

Difference in Two last Surveys of Jeffrey Lot.
Surveyed Feb. 1845

E. Timmons C. S.

Diagram.



Plat of Survey made for L. B. Stockton in the S W¼ of Section 21: Town 23: Range 4 W. viz. Begining 3.52 poles North of the North East corner of a tract heretofore conveyed by L. B. Stockton and Wife to Nathaniel F. Cunningham by deed dated the 26 day of March A D 1839. and recorded in Book M. page 405 of the County Records: running from thence North Sixteen feet: thence N 73° 40 W. fifty six feet. thence South twenty two 25/100 feet. to the North line of said Jeffries tract: thence with said line S 80° E fifty four feet to place of begining.



Stockton to Jeffries.

"Notes"

"1." Willow tree 18" S 43½° W -- 4½ Feet

"2." Stone foundation (Corner) of Blakes. dwelling bears S 20½° W -- 27½ Feet.

John Leeming Sur Tipp Co

July 8. 1861

Plat of S. W¼ of Section 17. in T 21 N. Range 4 West. Tippecanoe County. Indiana

Surveyed for George Foy and others. Feb. 11th 1846

E. Simmons C.S.

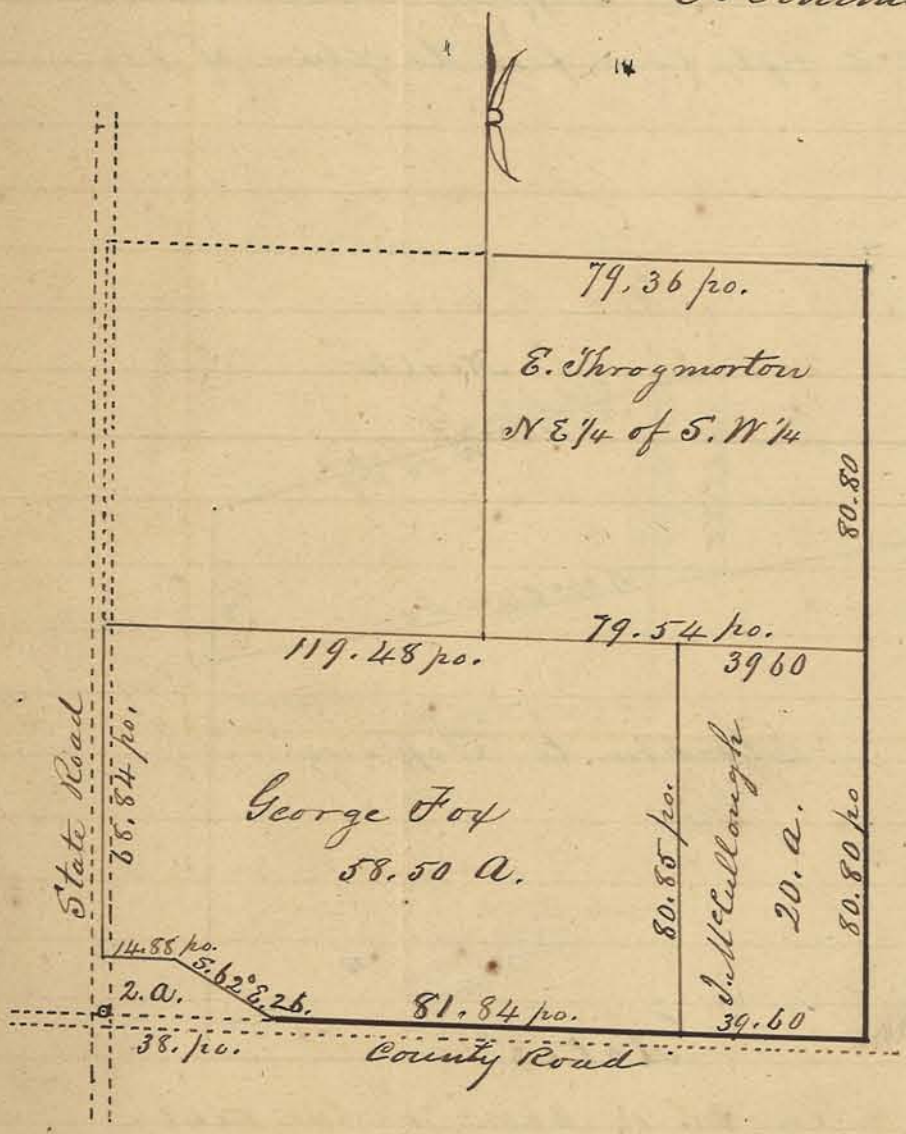

Scale 40 perches to an Inch

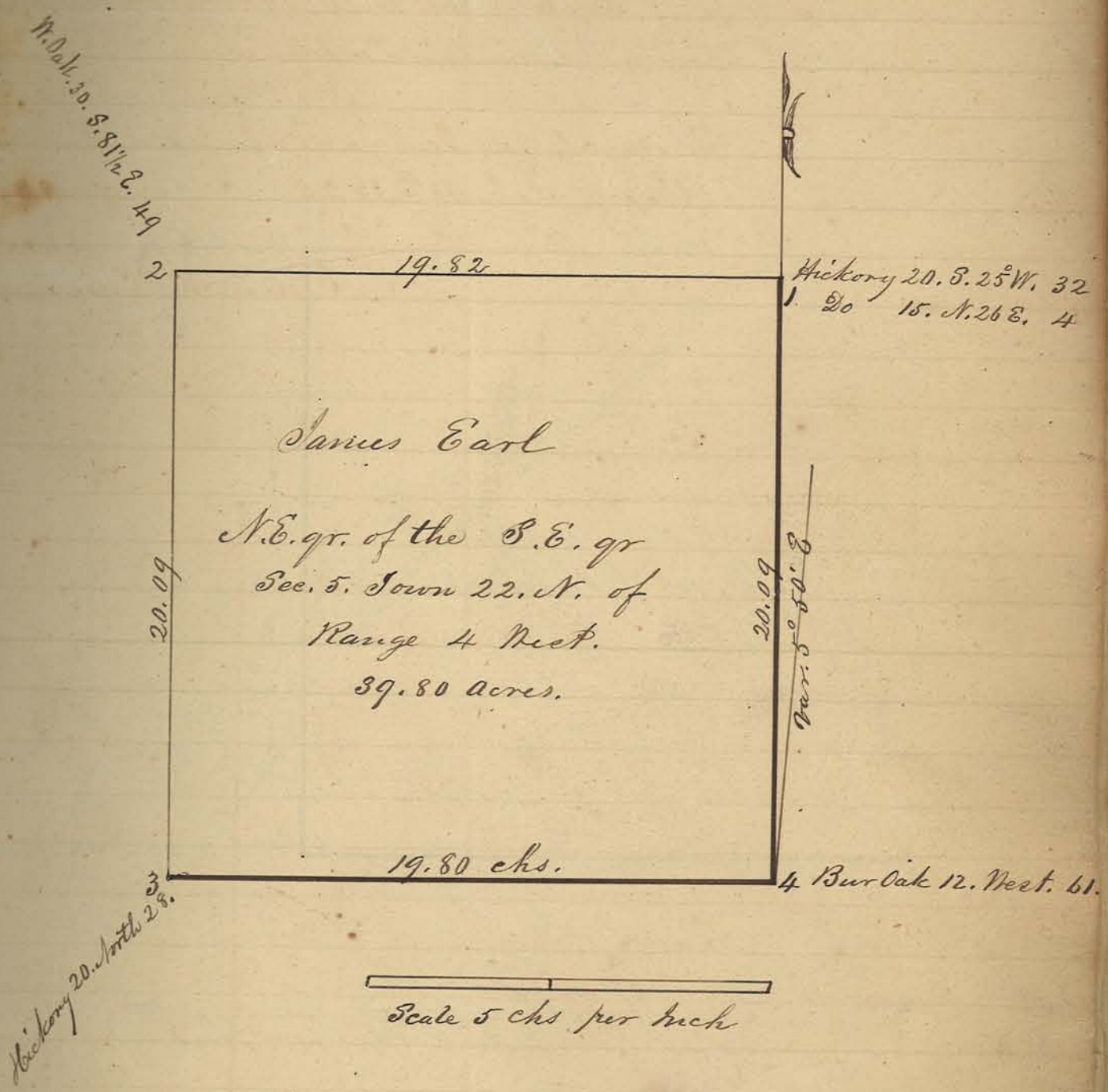

I hereby certify that the above plat and field notes of the N E qr. of the S. E. qr. of Section No. 5. in Town 22 N. of Range No 4 West, are correct.
Dec. 14th 1839

Henry Cilar C. S. T. C.

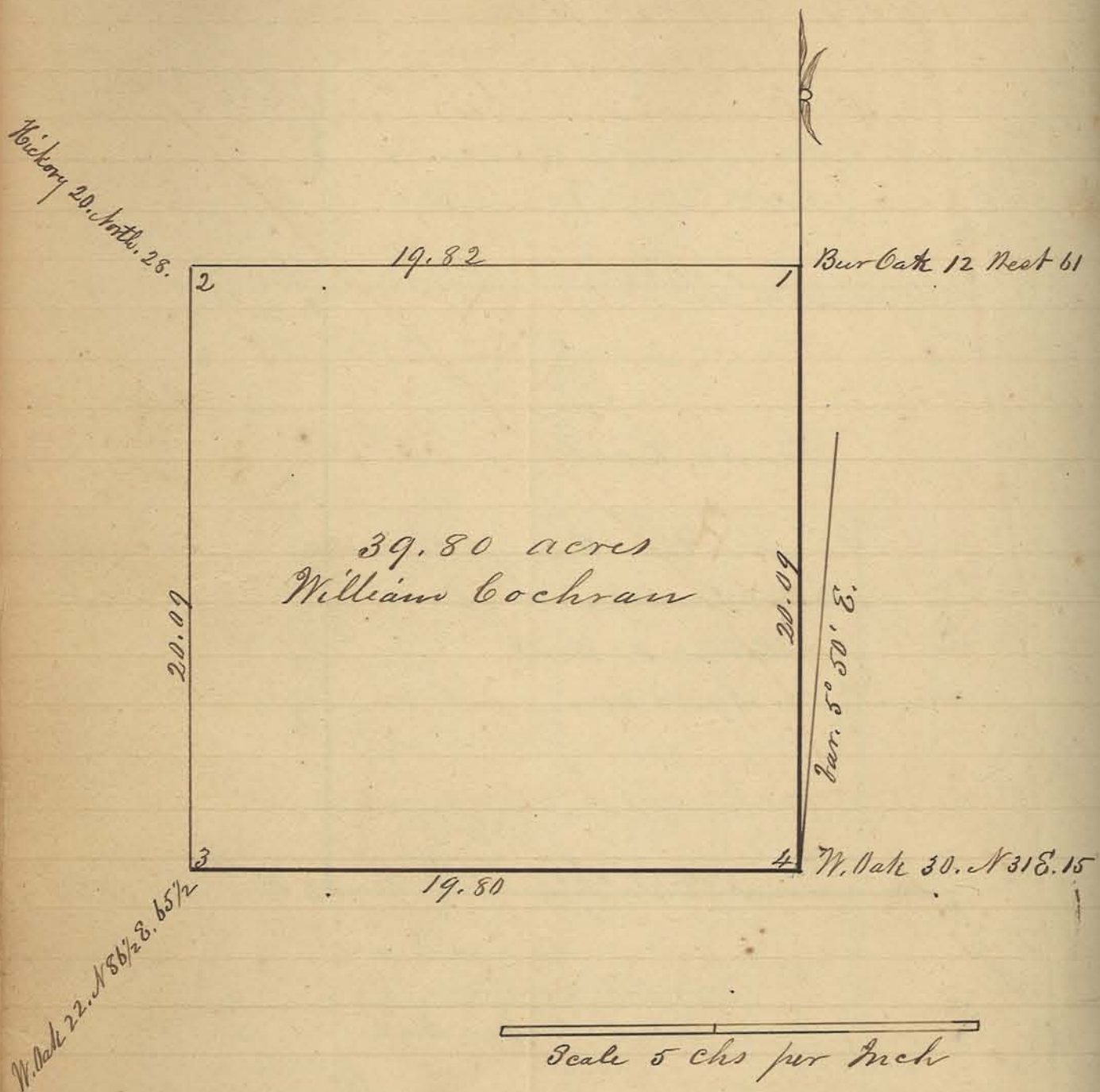

I certify that the above plat and notes of the S E qr of the S. E. qr. of Section No 5 in Town 22 North of Range No 4 West are correct
Dec. 14th 1839.

Henry Vilar C. S. T. C.

"Of J. Salingers Land.
Embracing a part of Sec's 25 & 36.
in T. 24 N. of R. 4 W.
Surveyed & platted
by E. Simmons Sur"

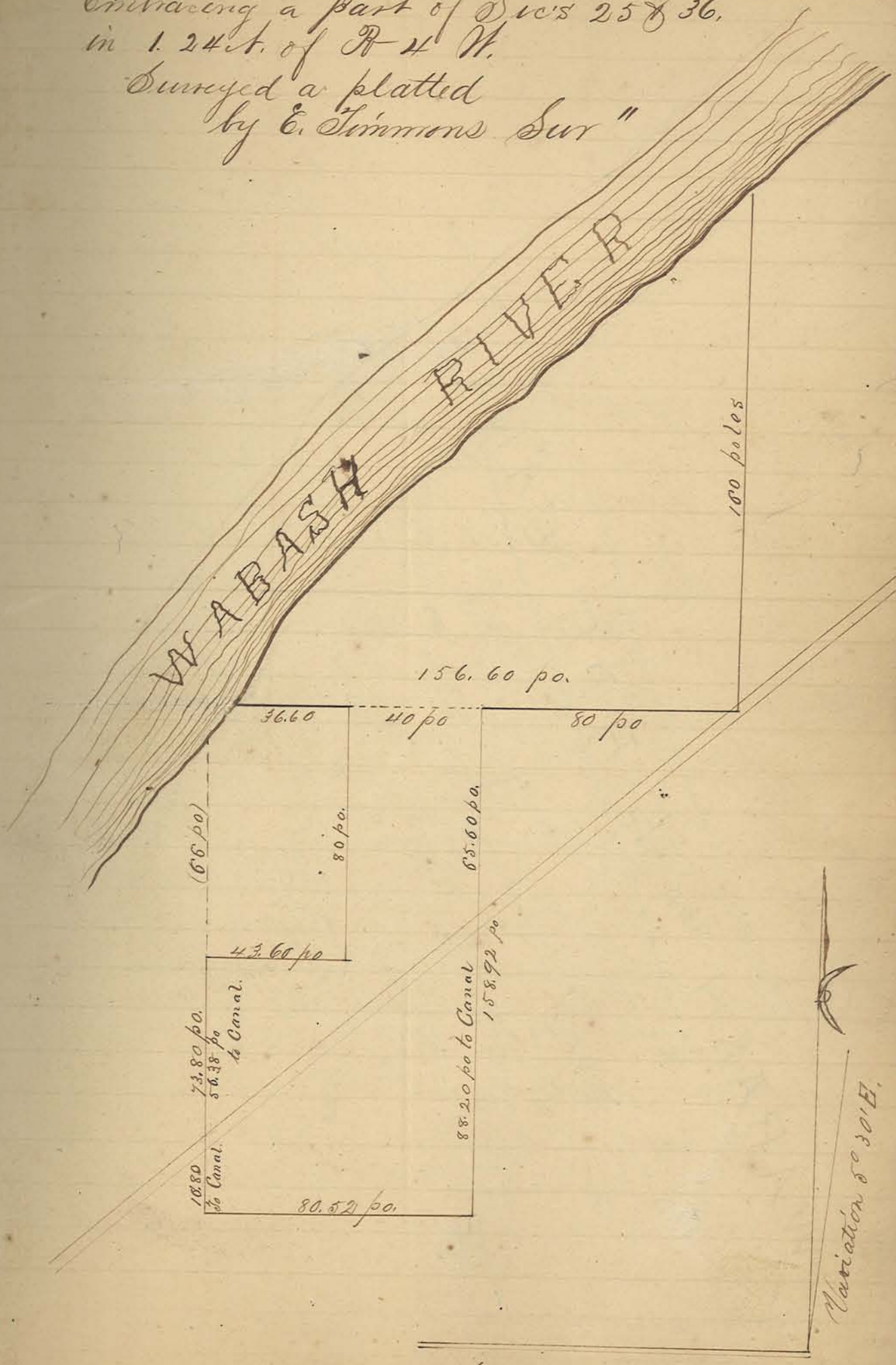

Scale 40 perches to an inch.

Diagram of part of Out Lot No. 1. in H. K. Johnsons 2nd addition of Out Lots in Sec 20. T 23 N. R 4 W.

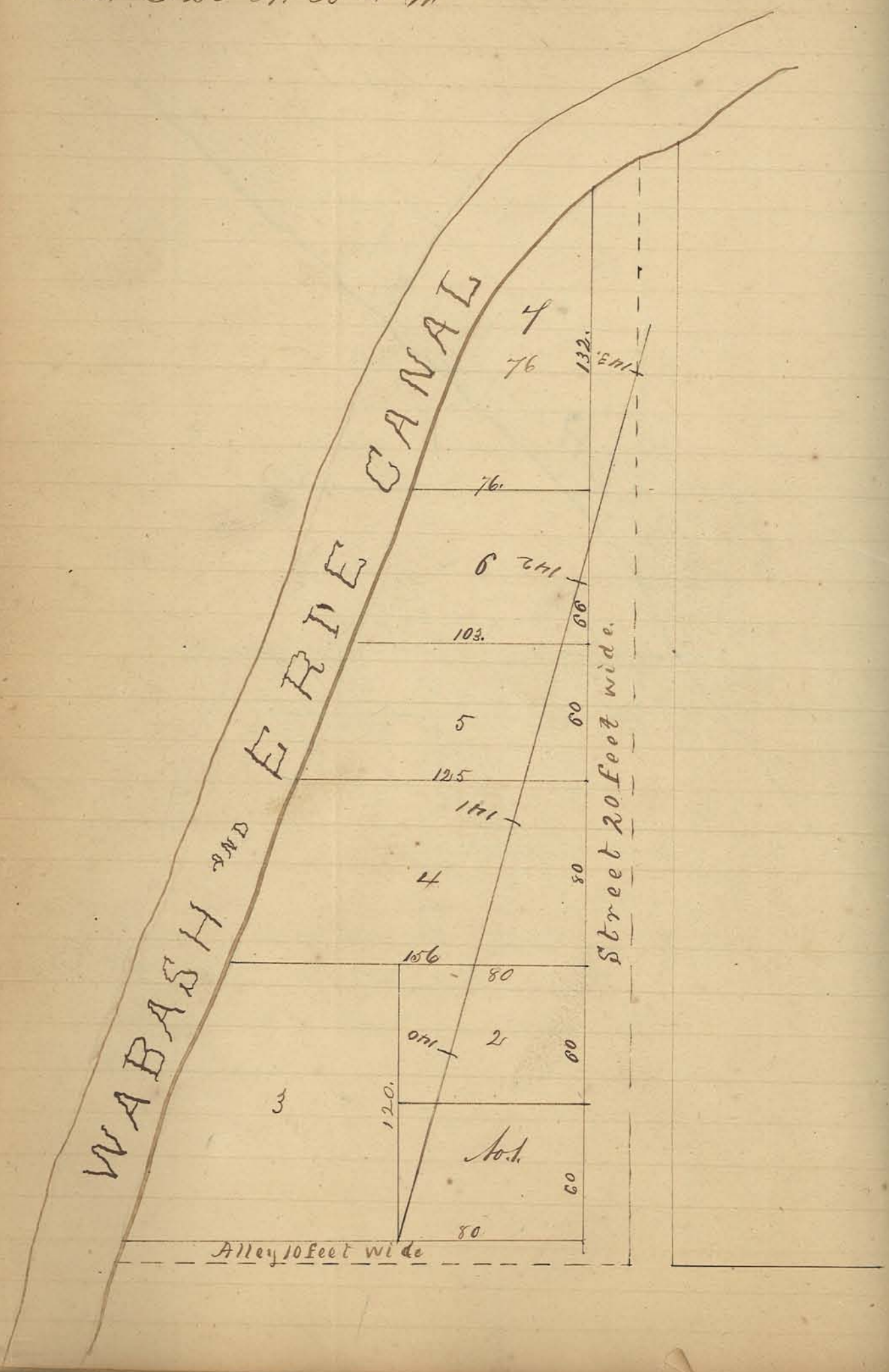

"Plat of Lands Belonging to Richard & William Davis. In Burnett Reservation Tippecanoe County. Ia.

Surveyed by E. Timmons C. S.

T 24 R 4

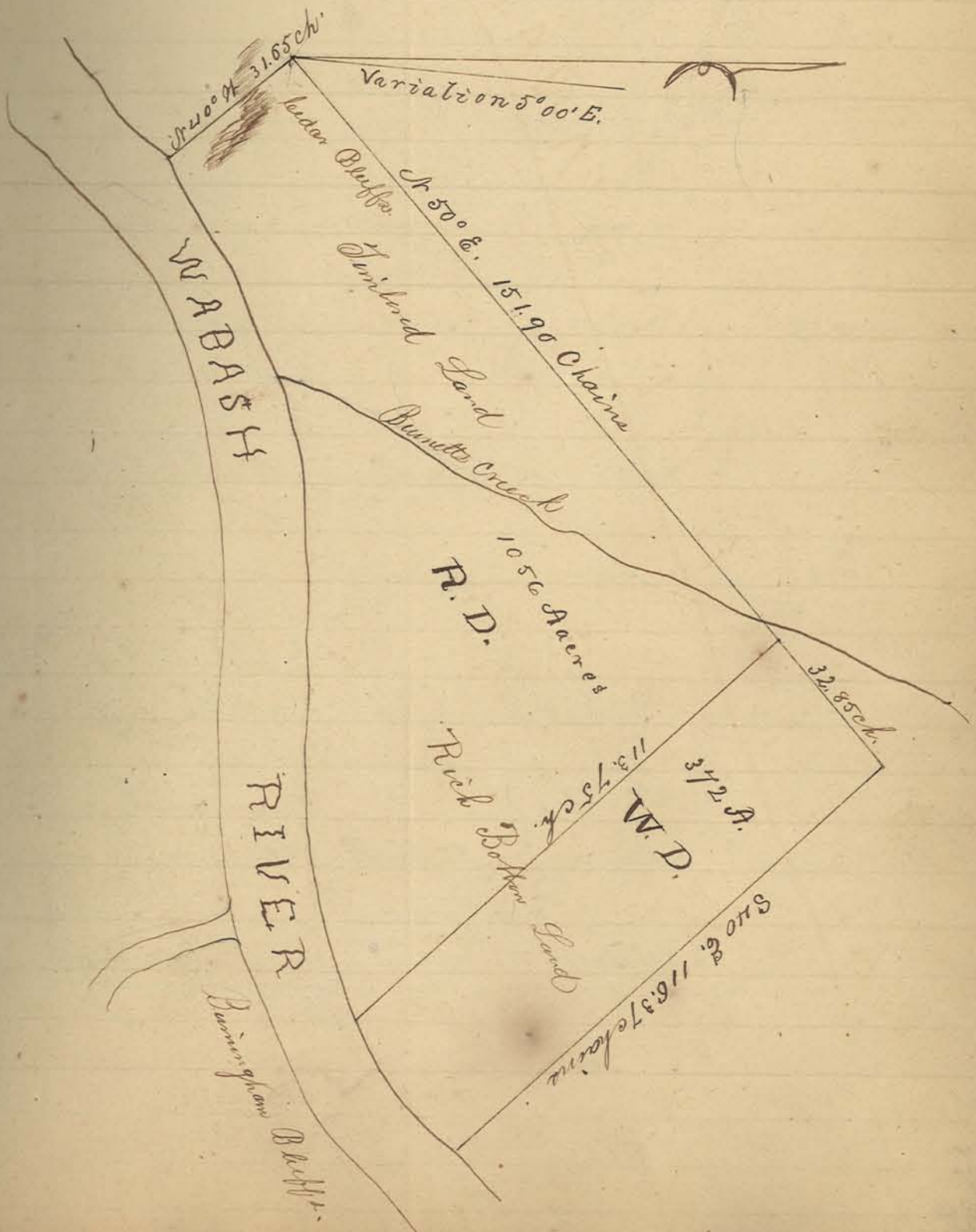

North East Quarter Section 20. Town 23.
Range 3 West.

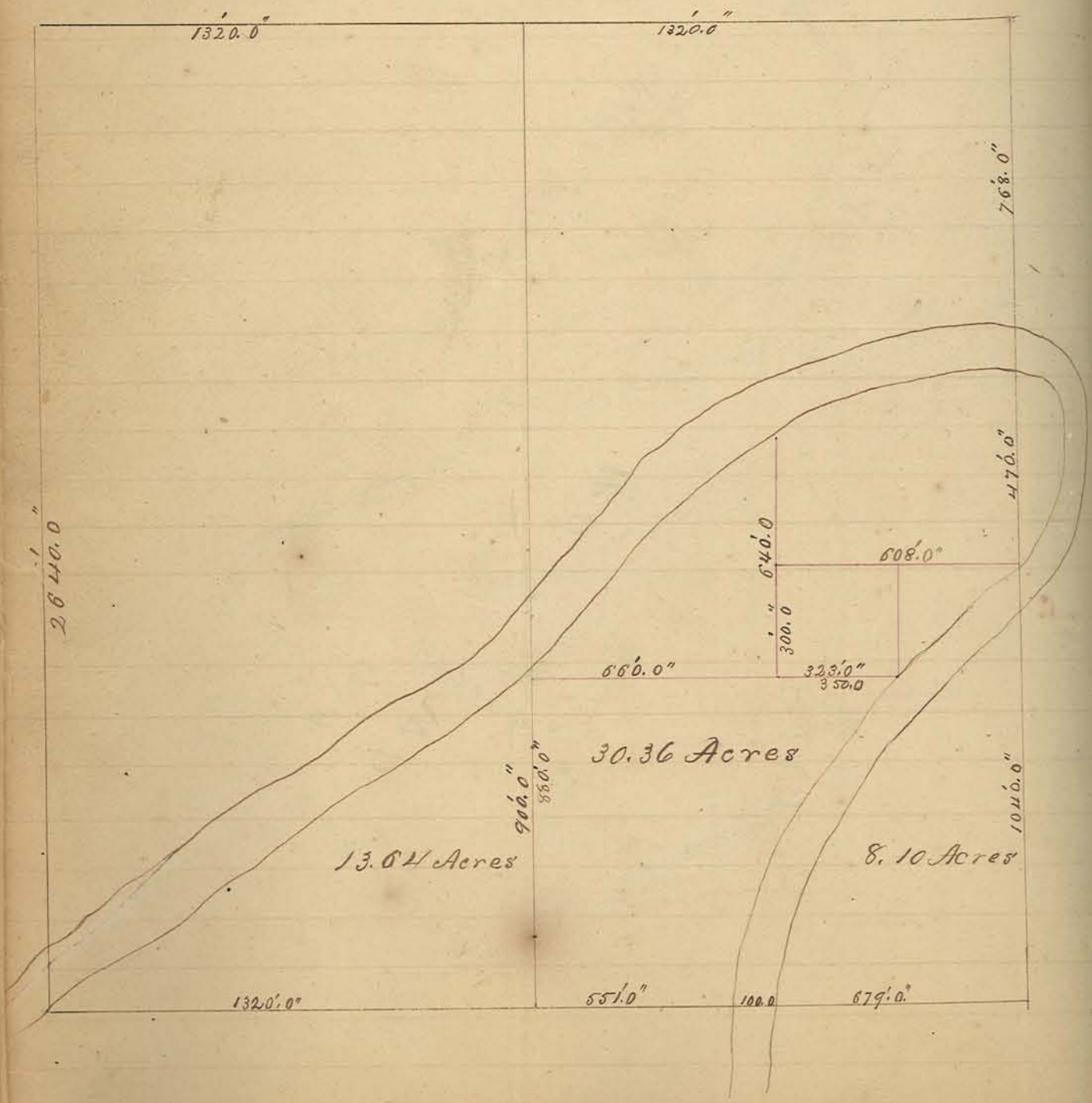

"Plat of the Sub-divisions of the S. W½ of Section No 3. in Burnetts Reservation below the mouth of Tippecanoe River, in Tippecanoe County Indiana.

Surveyed & Platted for. T. T. Pinkridge June 13th 1852

By E. Simmons. C. S. Tip. Co"

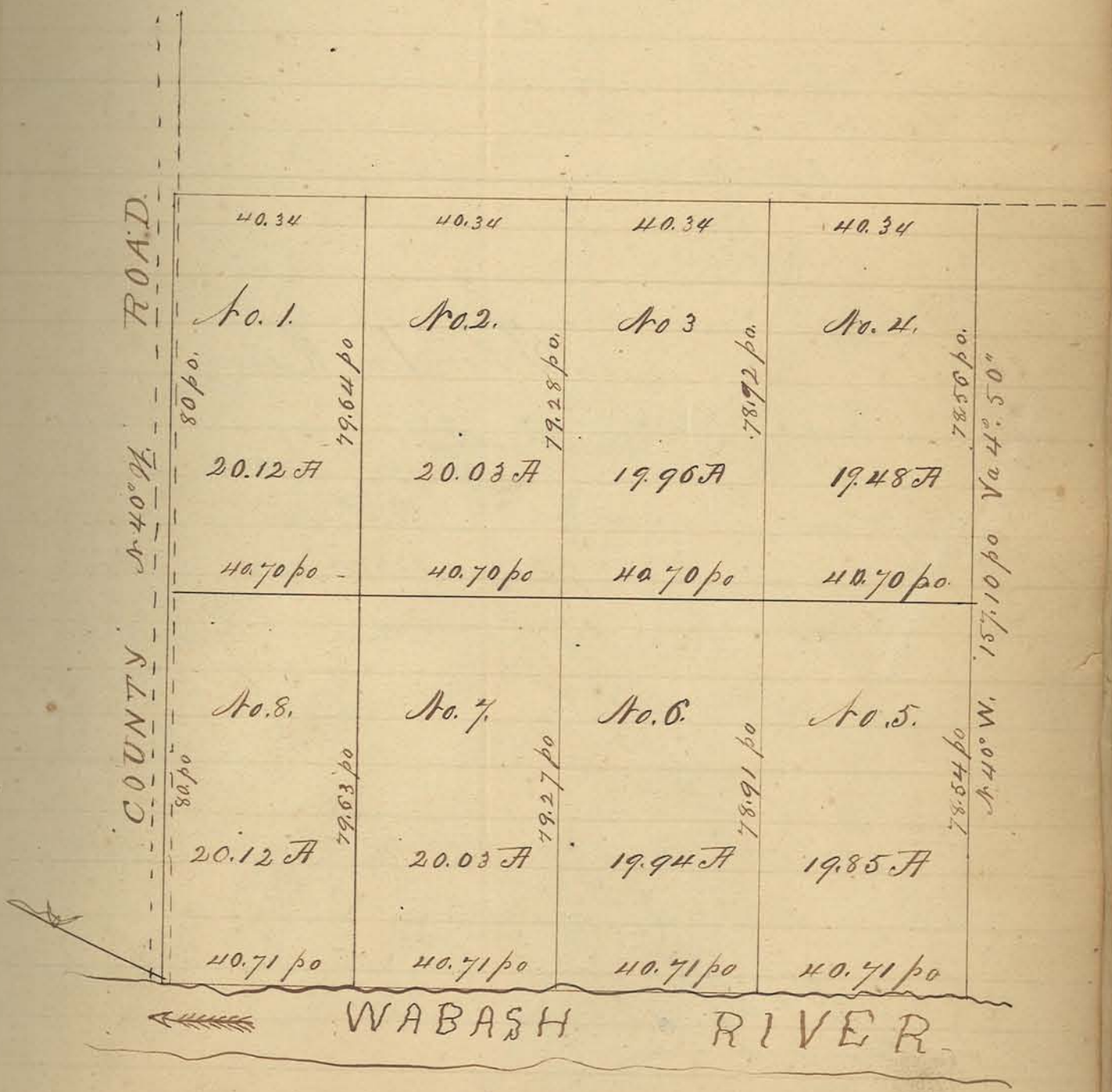

Scale 30 per chs to an inch.

Daigram of part of the N. E fraction of Sec 8 to 8. and part of the N. W fraction of Sec 9. Embracing also lots 1 & 3 + 9 of the School lands in Sec 16. and part of lot 10 in Section 17. all in T 23. N. of R 4. W.

Surveyed and Platted by E. Tammons C. S.

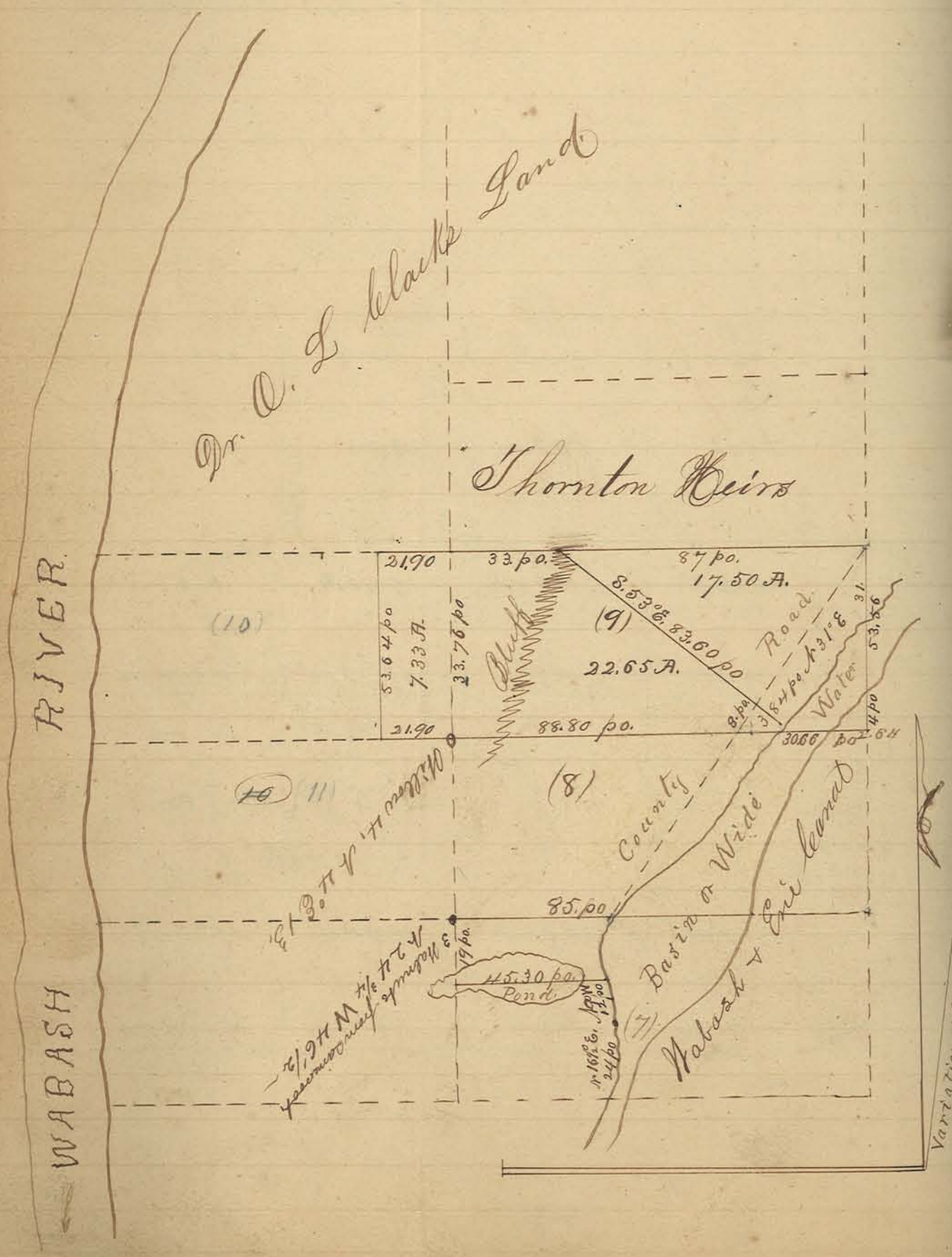

Diagram of part of the N. E. fraction of Sec 16. 8. and part of the N. W fraction of Sec 9. Embracing also lots Nos 7 + 9 of the School lands in Sec 16. and part of lot 10 in Section 17. all in T 23 N. of R 4 W.

Surveyed and Platted by
E. Timmons C. S.

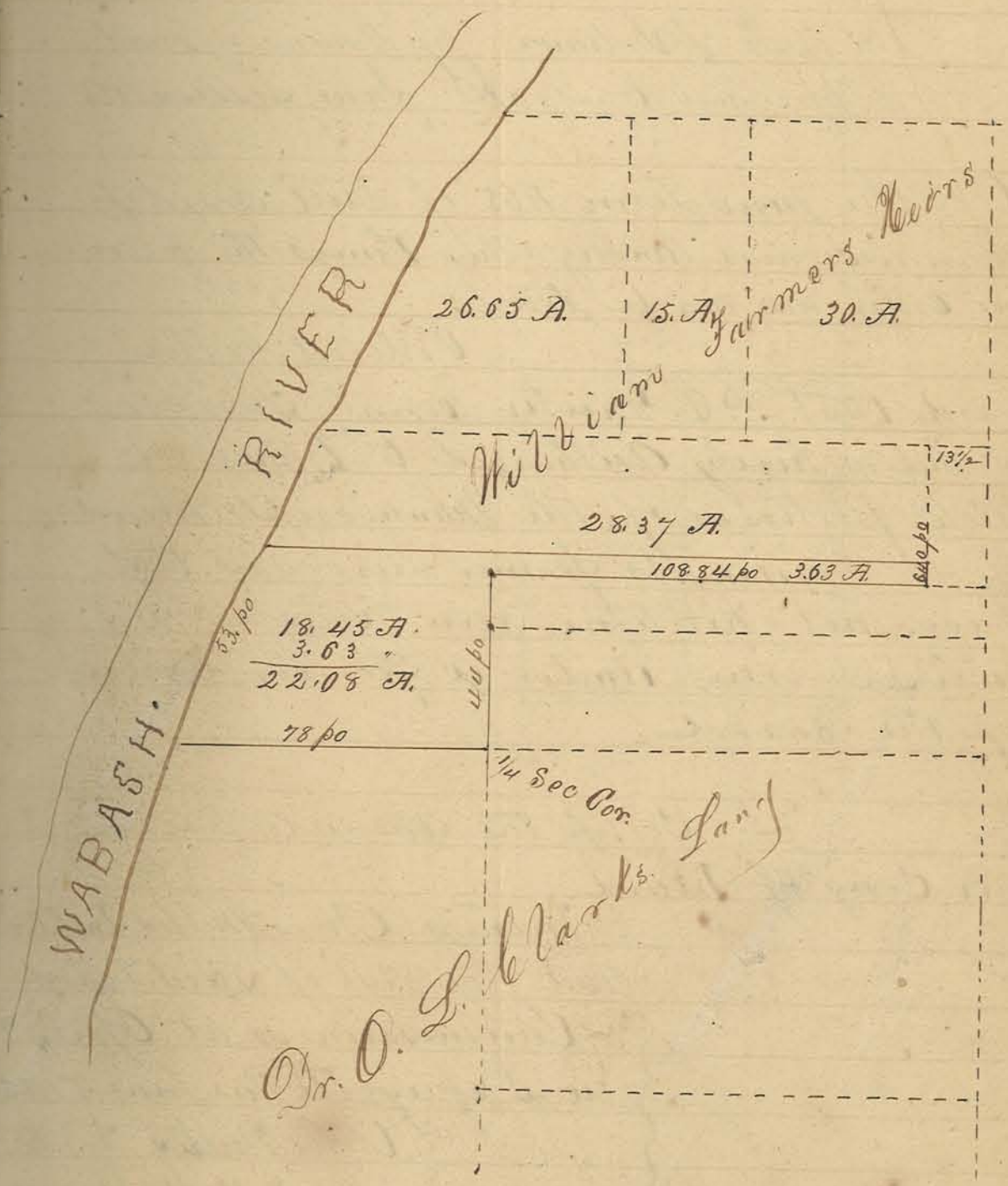

The following Plats and Records were made persuant to an Order of the County Board, found in Commissioner's Record Book H Page 66 - and of which the following is a true Copy —

The State of Indiana } Commrs Court
Tippecanoe County } S.S. June Session 1865

At the June Term 1865 of Said Board of Commissioners, among other things the following Order was made to wit:

Ordered by the Board that P. C. Vawter, County Surveyor, be and is hereby Authorized to transcribe such portions of the Manuscript Records of ÷ Timmons former Surveyor that have not heretofore been Recorded by John Levering under a former Order of the Board

I Certify the Above to be a true Copy of Record

Witness Chris. Miller Auditor and the Seal of Said board of Commissioners at Office in Lafayette this June 15. 1865

L. S.

Chris Miller A. T. C.
D. H. Hull Dep

A true copy of Order as received.
P. C. Vawter C. S.

Plat of S. W. 1/4 Section 14 T. 22 Range 5 W
Surveyed for Wm. Taylor and Brothers.
Oct 22nd 1843

E. Tummon C. S.

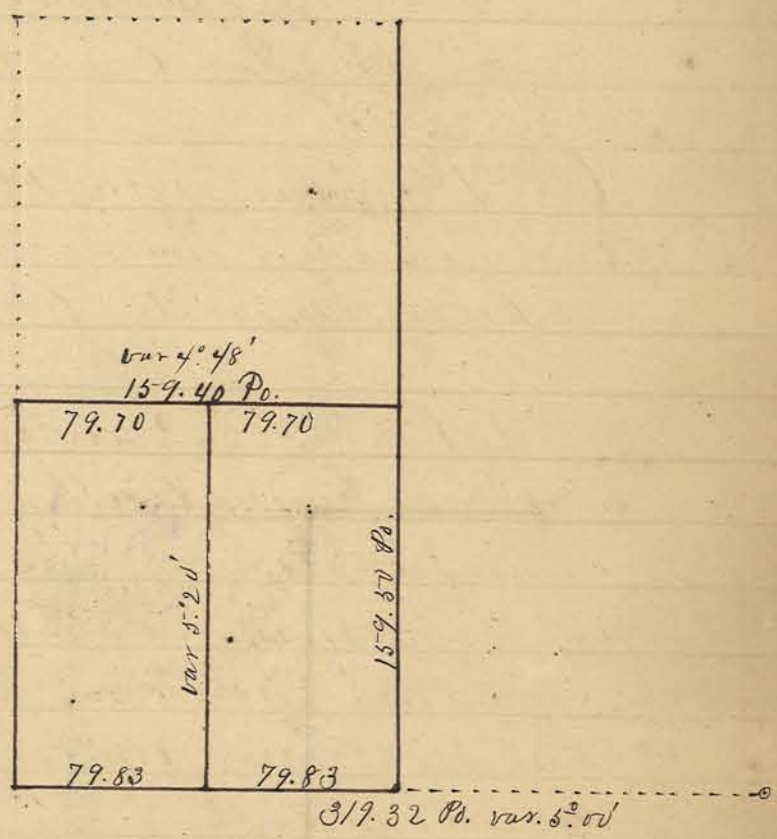

Resurvey of Road in Laurenie Township.
at the Instance of Mr. Porter Super.

Surveyed Nov 19th + 20th 1843
E. Timmons

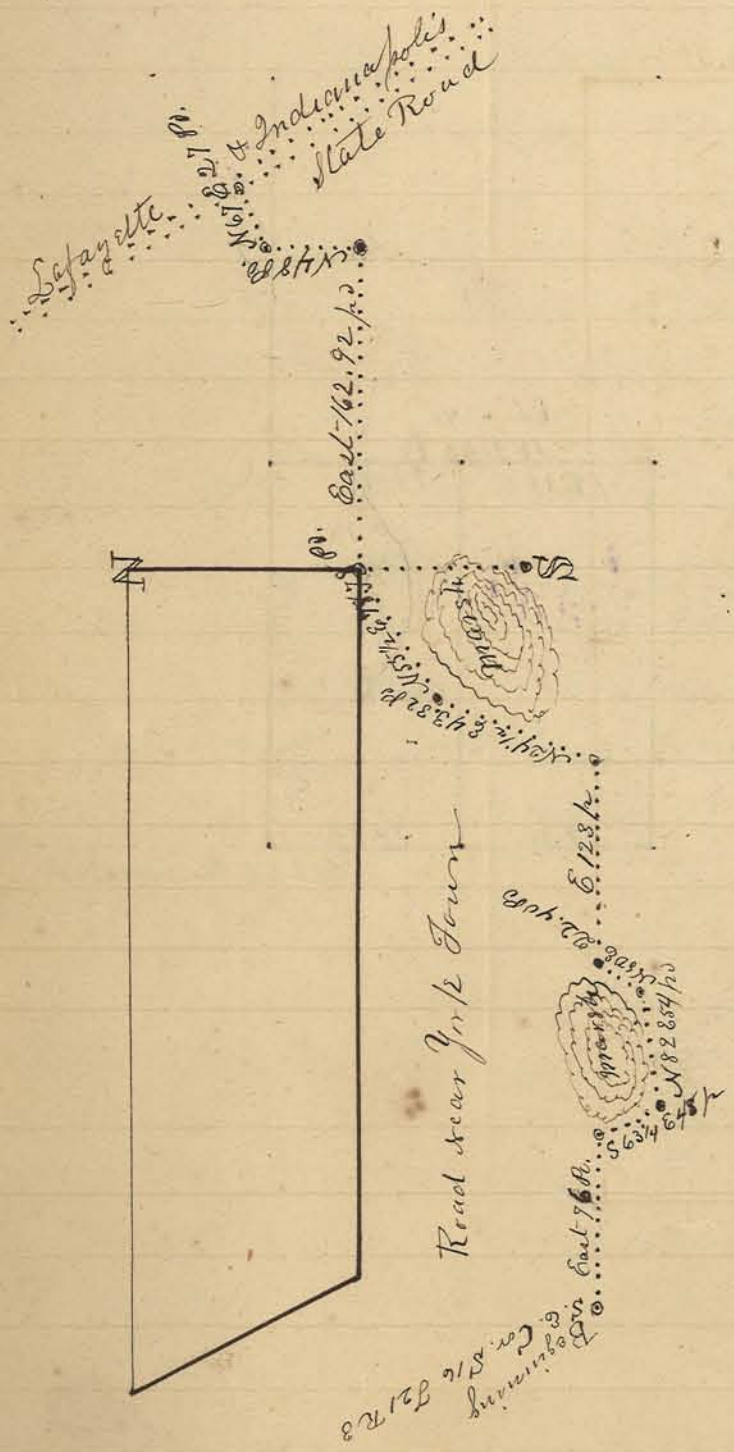

Lands Surveyed for John O. Jackson
T. 22 N. R. 4. W

Surveyed Dec. 9th/43



A Plat of the N. W. Fractional qr. Sect. 5 T. 22 R 4 Belonging to D. F. Durkee and Others Surveyed for D. F. Durkee

Jan. 12/44

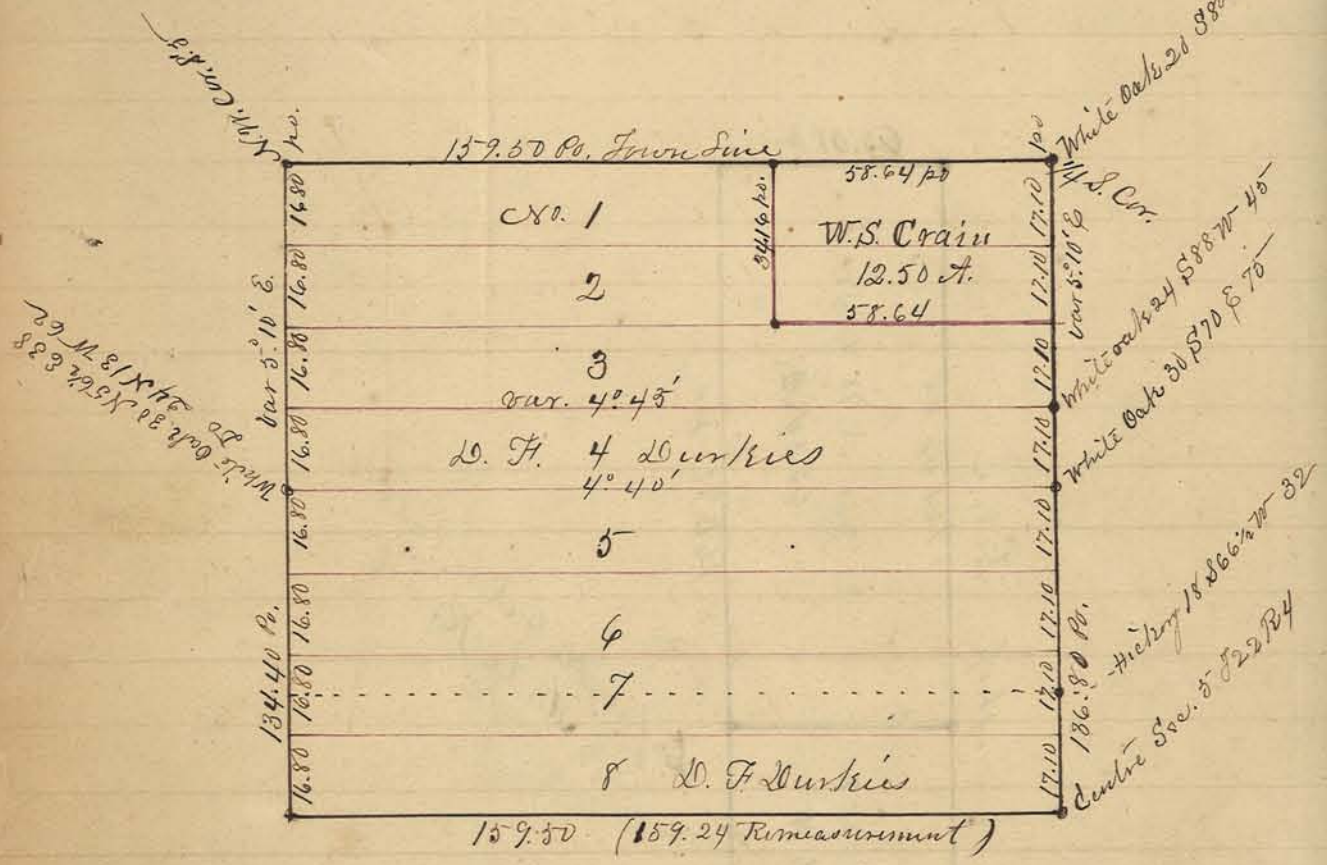

Corner on the S. line of S. E. qr. Sec 8 T 23 R 5
Sugar 18 S 59° W 230 Links
B. Walnut 6 N 39° 20' W 99 "

Length of South 166.16 Po.

Surveyed for Mr. Deal.

Road view — Commencing a a post in the Centre of the South Line of Sect. 34 T. 21 R 5 on the Line dividing the Counties of Tippecanoe and Mongomery - Running thence at a variation of 5° 30' East —

North	0° 25' W	320 Poles	1 m.
thence	N 1° 00 W	162	
"	N 8° 30' W	158	2 m
"	Same	3.20	3 m
"	Same	3.20	4 m
"	"	190	
"	North	130	5 m
"	Same	183.28	
"	N. 14° 30' E	136.72	6 m
"	Same	163. Poles	

To the East End of Ellis's lane - Whole Distance

6 Miles & 168 Poles

Surveyed Jan 15/16/17/1844

E. Timmons



Fractional part of Lot No 7 in an Addition of Out Lots by W. H. Johnson
Surveyed for J. G. Wallace
Feb. 7-1844
E. Timmons

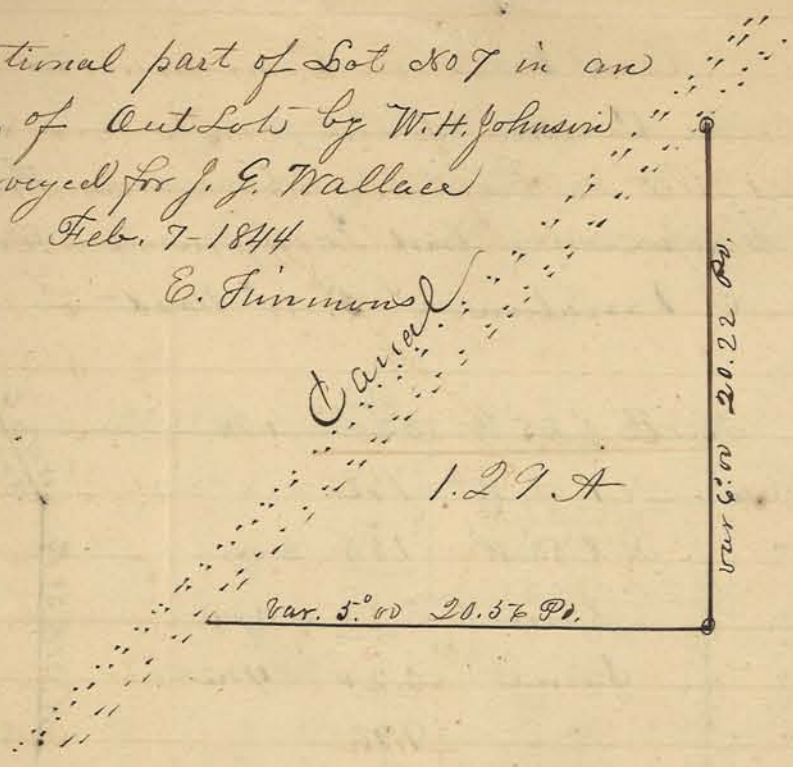

Plat or Diagram of S. E. Qr. of Sect. 28 in T 23 N R. 4 W. Surveyed for H. W. Ellsworth
Feb. 8th 1843 — E. Timmons

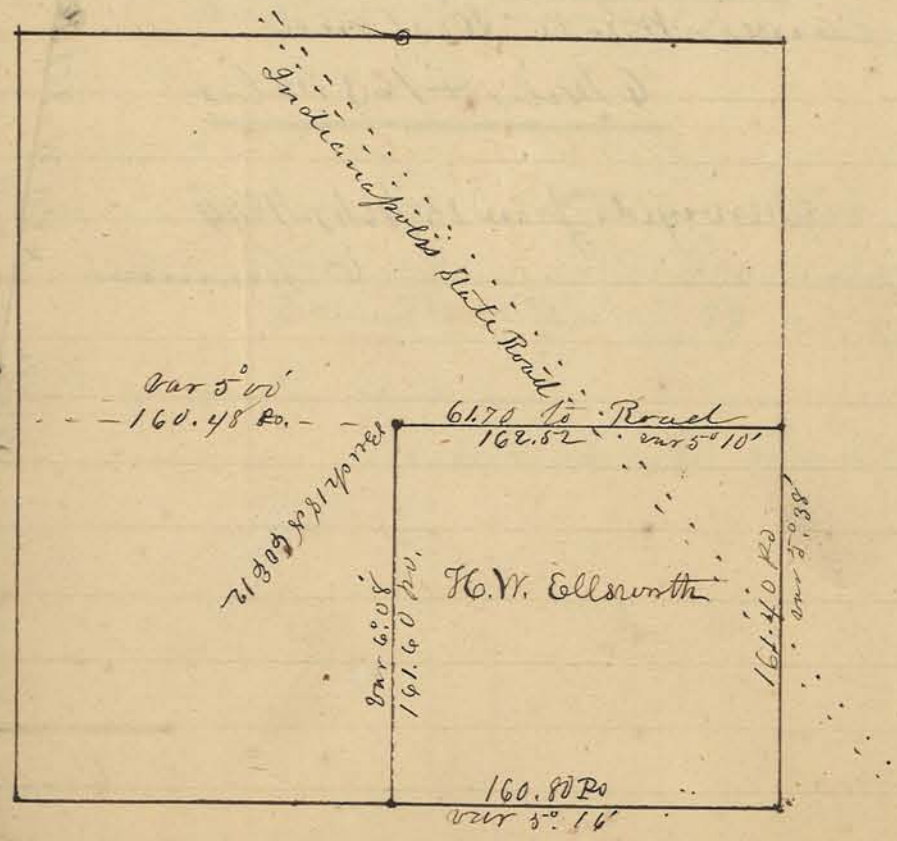

Road view in S. E. Part of the County — Beginning at a point in the Laf. & Ind's State Road 28 Poles N. W. of the Line dividing the Counties of Tippecanoe & Clinton Thence at a var. of 3°30'

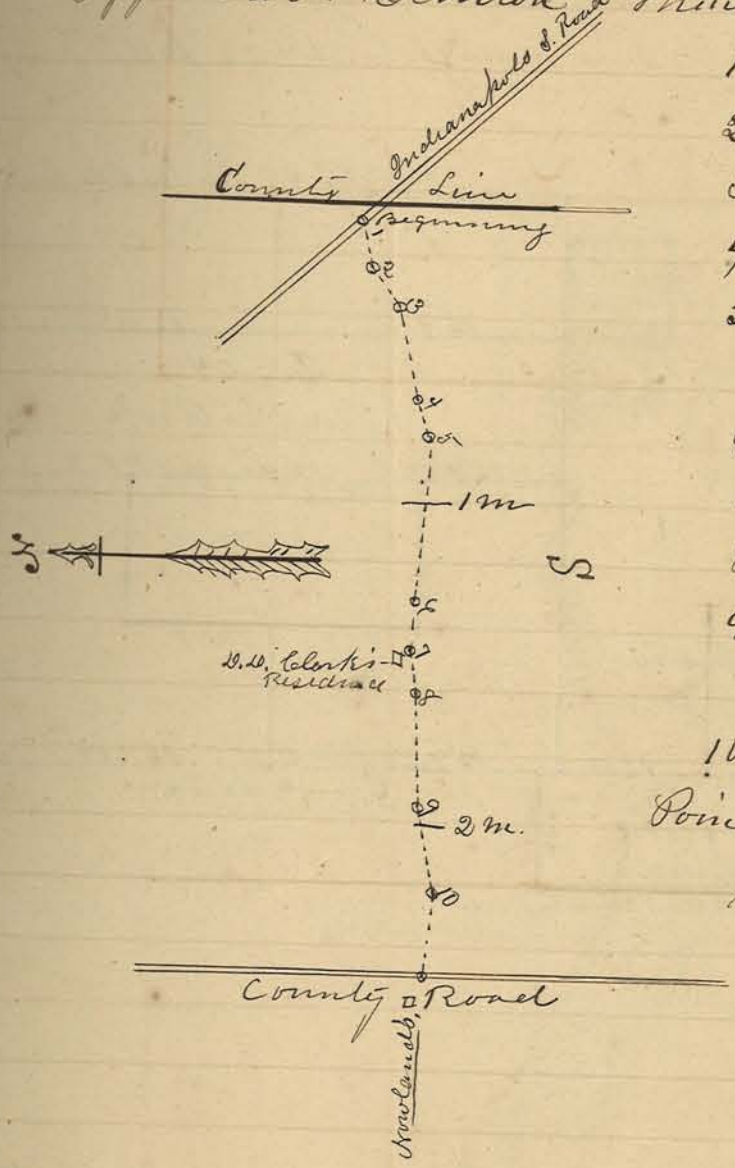

1	S 79 W	48 B	
2	S 55½ W	50 "	
3	S 80½ W	100 "	
4	S 72½ W	40 "	
5	N 85¼ W	82 "	1st m
	Same	81.32 "	
6	N 83 W	52 "	
7	S. 80 W	46 "	
8	N 89½ W	122 "	
9	S 79¼ W	18.68 "	2nd m
	Same	73.32	
10	N 82° 50' W	86.72	Co

Point of Limitation Surveyed

Feb 15/44

Plat of Sections 34 & a part of 33 in Town 21 & Range 5 W Embracing a fraction in Sec 4 & 20 R 3 in Montgomery County Surveyed for Mrs Kirkpatrick Feb 21 & 22/44

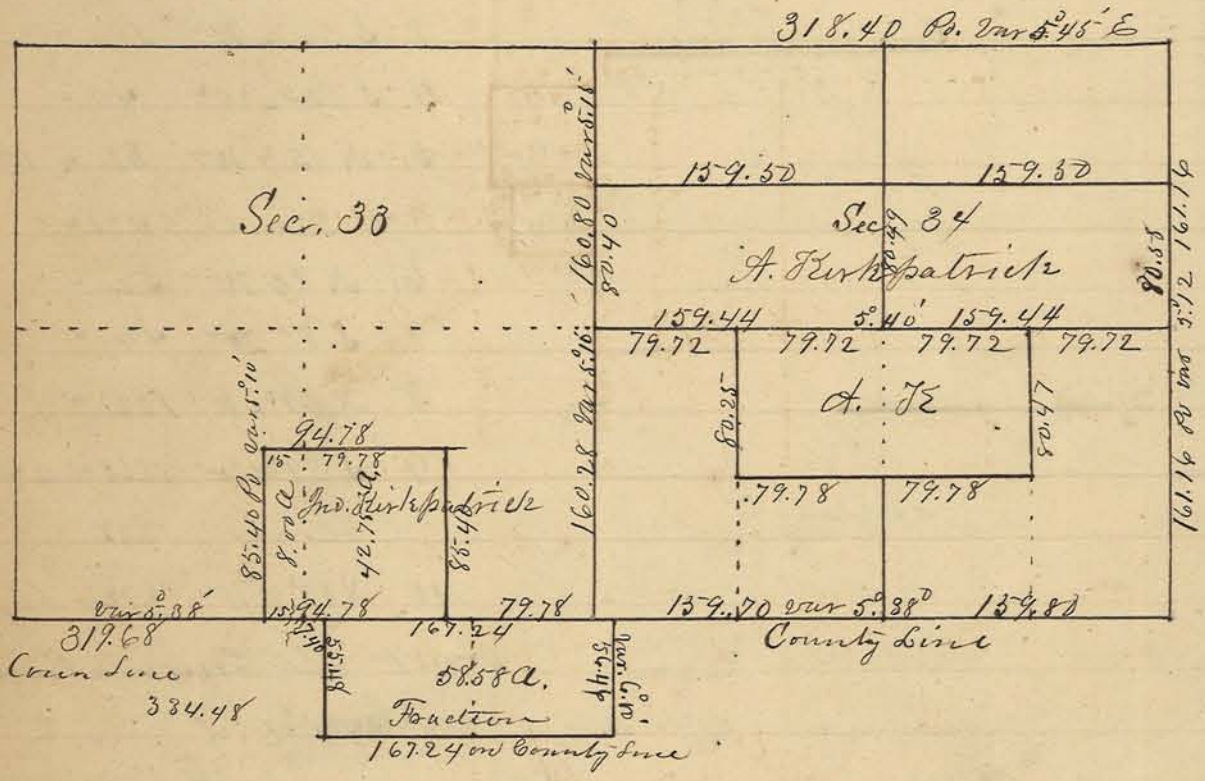

Line Between the S. E. ¼ of Sec 21 & the S. W. ¼ of Sec. 22 T. 28 N R 4 W Embracing 10 a. in the N. W. Corner of the Wm S. W. ¼ of Sec 22 T. 28 R. 4
Surveyed Feb 24/1844



Corner No 18 on Wabash S 29 T 28 R 4

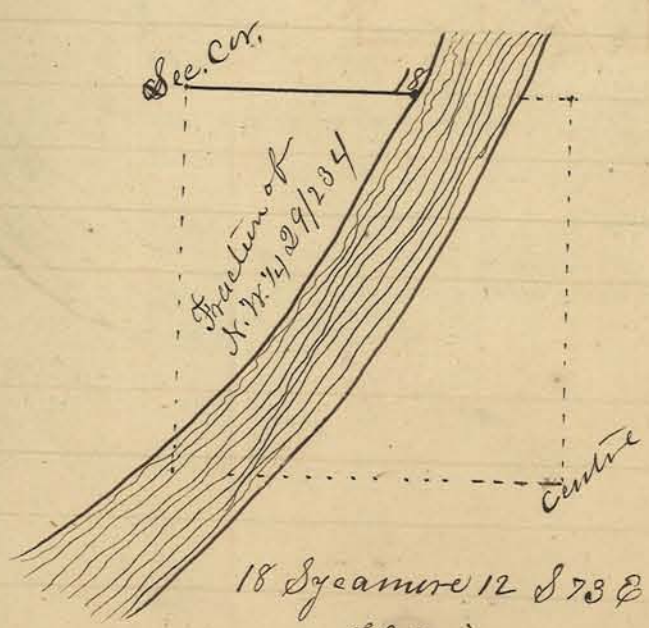

18 Sycamore 12 S 73 E 314
This is corner No 18 of Original Survey

WEST LAFAYETTE

Outlots by Messrs Wyley
E & W. Variation 4° 25' North & South 5° 20'

Plat of Survey in the E½ N. E¼ of Sec. 30 T. 23 N. R. 4 W. Surveyed for James Botzer.

Feb. 26th 1844

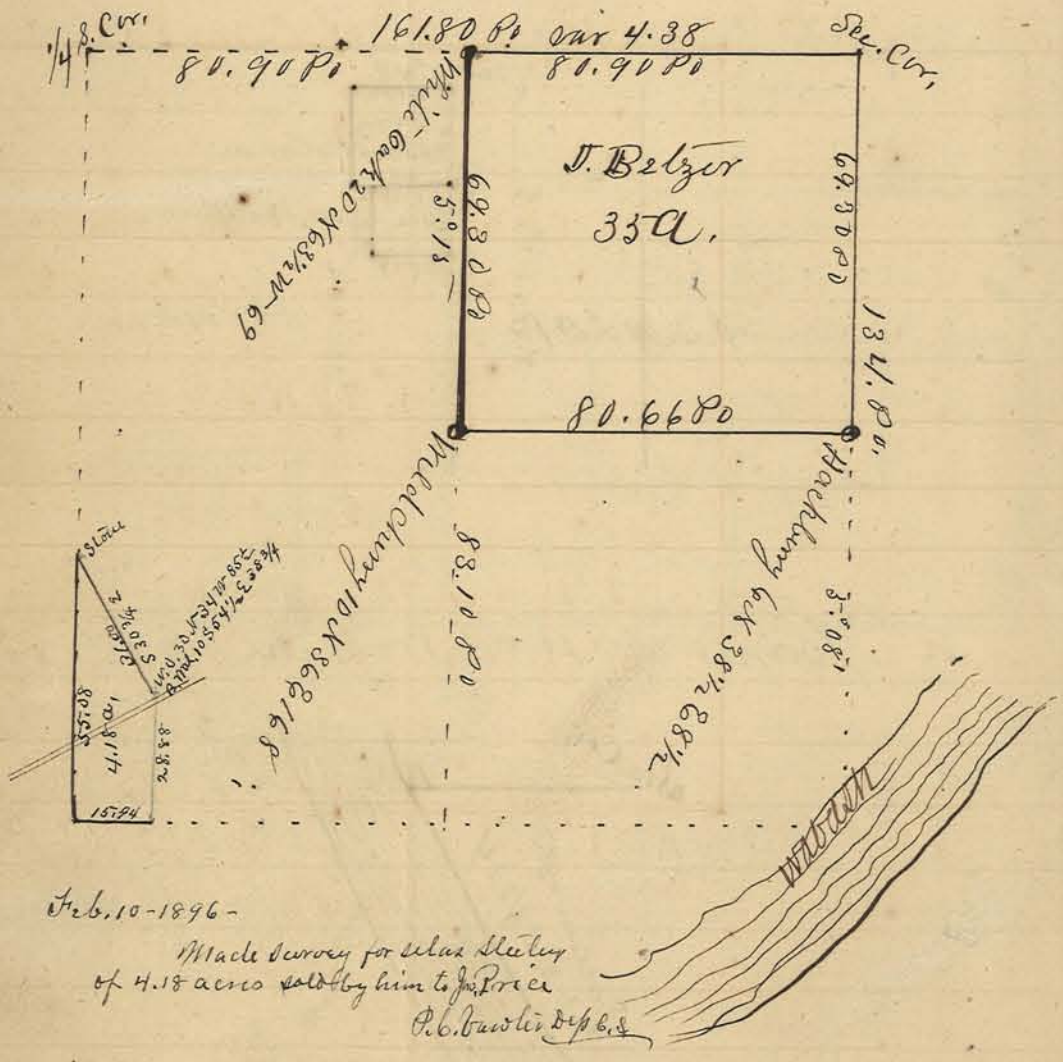

Feb. 10-1896-

Made survey for Silas Steeley of 4.18 acres sold by him to Jno. Price

P. C. Vawter Dep. C. S.

Plat of Lands Surveyed for Benj. Bowen Feb 27th 1844 — W½ N.W. qr Sec. 24 & E½ N.E. ¼ Sec 23 T23 R4

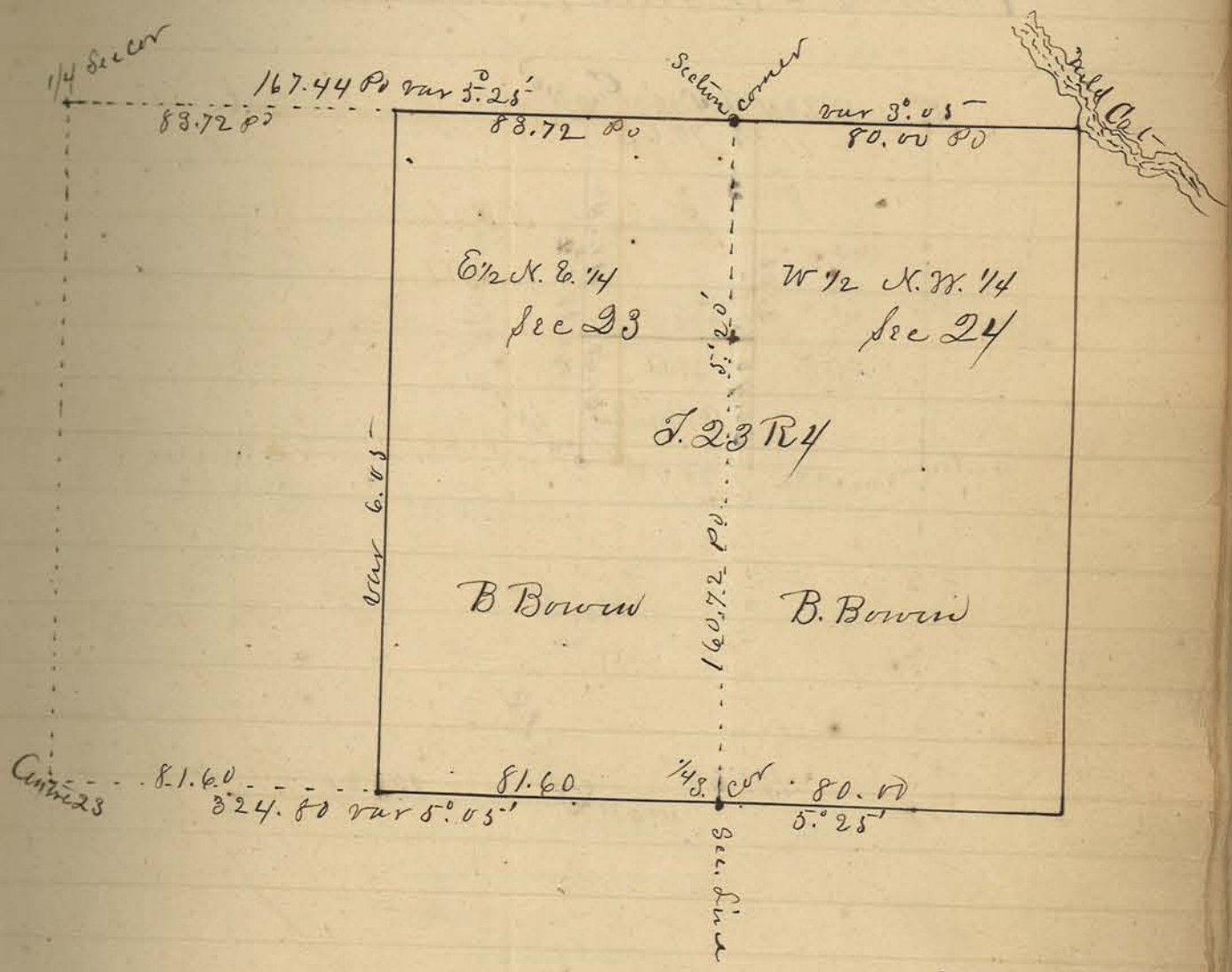

E½ of S.W. Qr. Sec. 5 T22 N R4 W

Surveyed for Taylor & Harter
March 4th 1844

Also E. & W. Line through Sec. 8 T22 R4

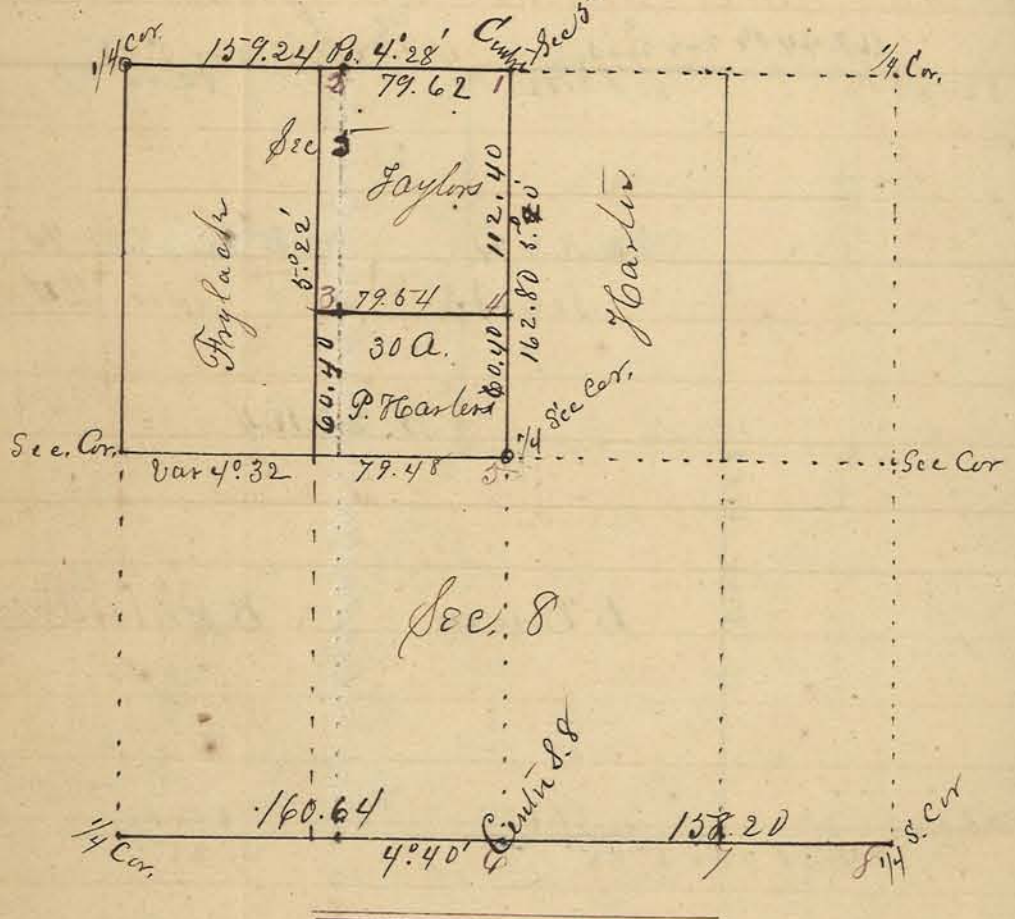

Corners.

1 White Oak 12 S 14 E 38½
2 — Do 18 S 69½ E 29
— Do 24 S 16½ W 80
3 — Do 28 S 33 W 23
— Do 24 S 54 E 30
4 — Do 40 N 17½ E 79
5 Congress, l Cor — ~~Stone~~
6 Red Oak 24 S 45 E 30
7 Hickory 20 S 43 E 45
8 Empress'l Corner Stone