South half of East half of North West qr. of Section 33, in Town 24 north: Range 4 West.

March 9th/52

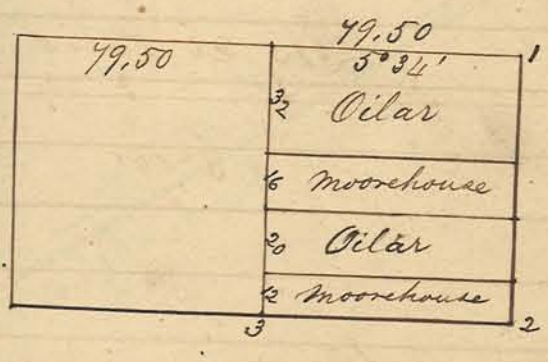

Corners -

1. Hickory 15. S 52° W 28
2. Hickory 4 N 49¼ W 10
3. Blk Walnut 24 N 30½ W 31

Part of West half of South West qr. of Section 8. in Town 22 North, Range 4 West.

Surveyed for Ben Brady March 15th/52

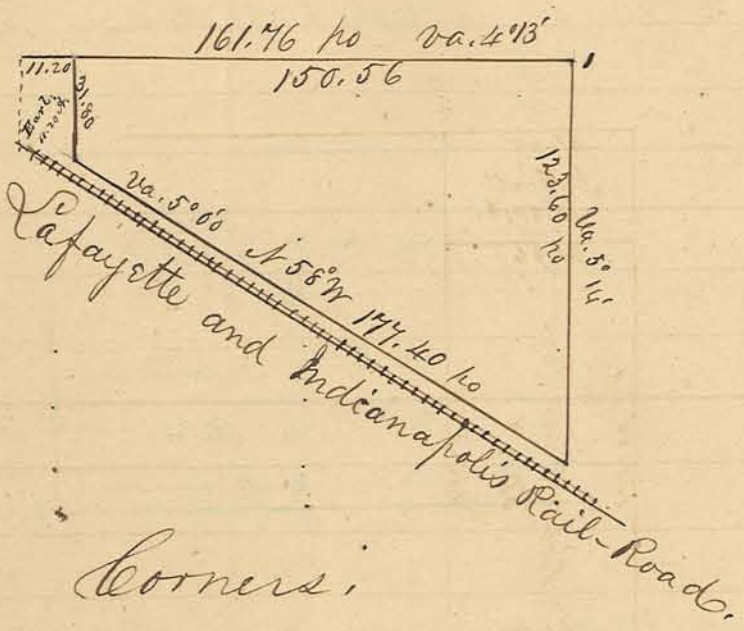

Corners.

1. Eastern Gate post. S 8½ W 22½

March 18th 1852

Survey for Chambers & Hiatt



Section 35. Town 21 North. Range 6 West. for McHarry and Others.

March 16th 1852

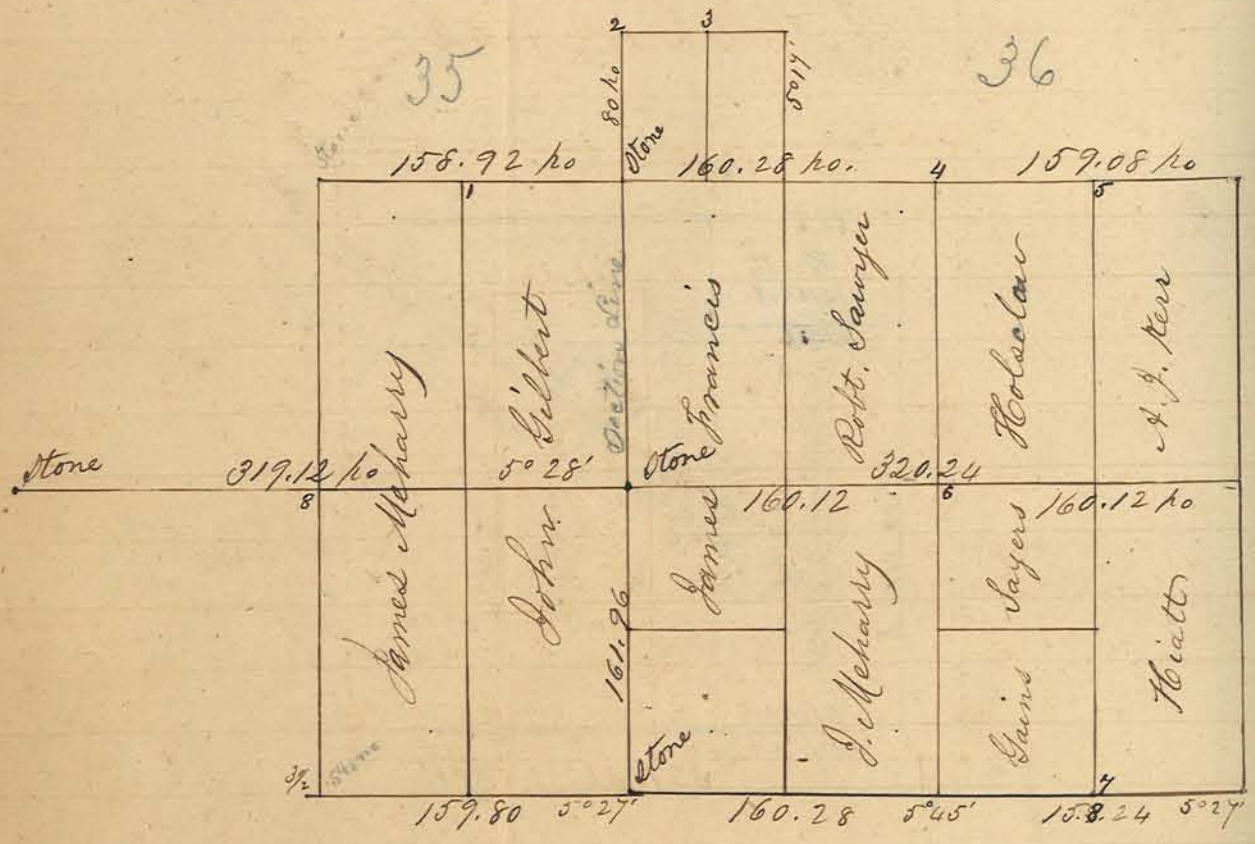

Corners.

1. Burr Oak 15 S 57 W 52
2 Hickory 5 N 29° W 6½
3 Wild Cherry 12 N 60½ E 13
4 Burr Oak 20 S 29 E 34
5 Black Jack 4 S 19½ E 62
6 Black Walnut 4 N 1 W.
7 White Thorn 3. N 10 W 3½
8 Pin Oak 24 N 83¼ W 27

Sec. 32 : 21 : 4

Va. 5°18'

Chainmen John Crist
Lethro Neville

March 19th 1852

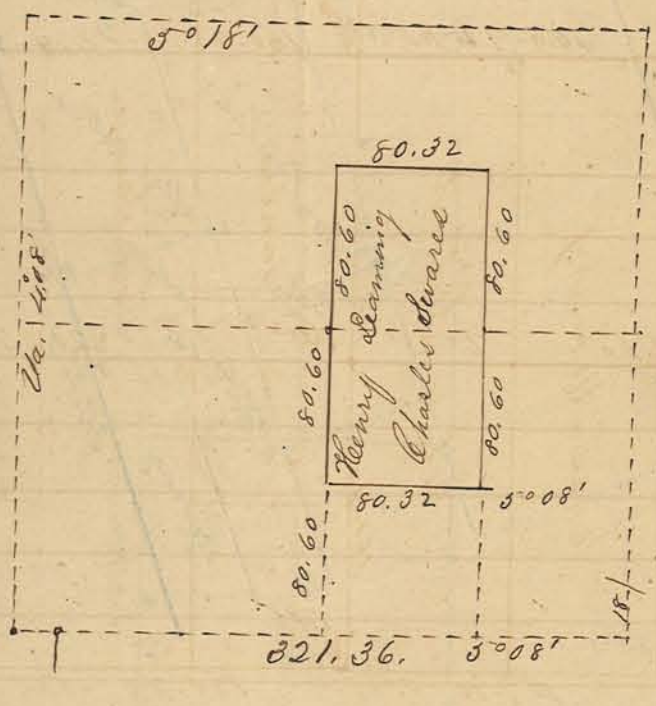

Montgomery County

Section No. 5 in Burnetts Reservation below Flint Creek. 22-6

March 30th 1852

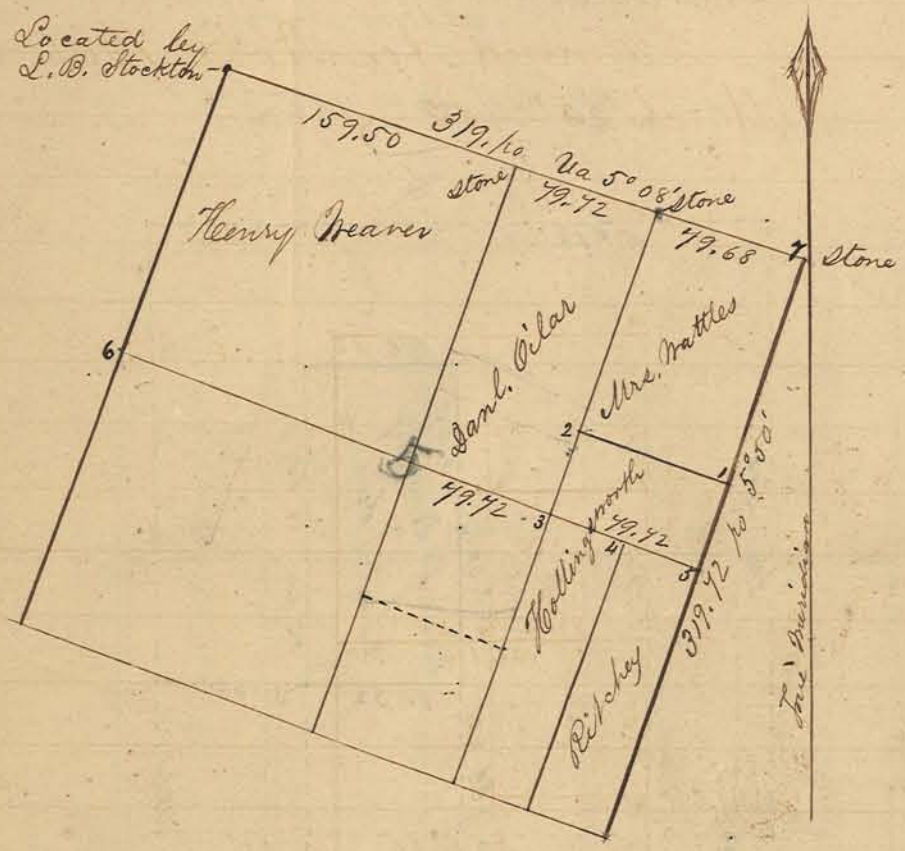

Corners.

1 – Margin of Switzers Well N 24½ E 87
2. Stone near Spring
3 Hickory 12 S 79½ E 65
4 Black Jack 5 N 57 W 18
5 Pear Tree 6 S 81½ E 27
Hickory 6 N 82 W 55
6. Hickory 22 S 61½ E 62
7 Do 5 S 56 E 97
Do 5 S 60½ W 53

South West qr. of Section 11, North West qr. Sec. 14. Town 23 North Range 5 West.

Surveyed for Robt. Hill & others March 25th/52



Corners

1. Burr Oak 18 N 65° E 36
2. Red Elm 10 S 14 W 34
3. Apple 10 N 37° E 49
4. Burr Oak 5 S 15° E 87

South West quarter of Section 15,
in Township 22 North: Range 3 West
Surveyed for Henry Seeley
April 2nd/52

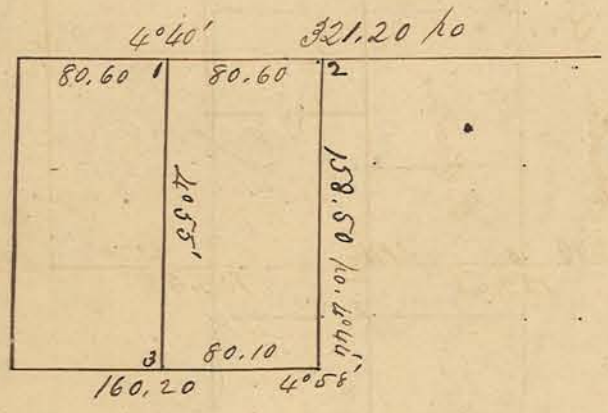

Corners

1 White Elm 30 S 1½ E 10
2 - Beech 20 N 33½ W 14
3 White Elm 12 N 40 E 26

Survey made at the instance of George Manlove, April 13th 1852.
Being North West quarter, Section 27, Town 21 North: Range 6 West.)

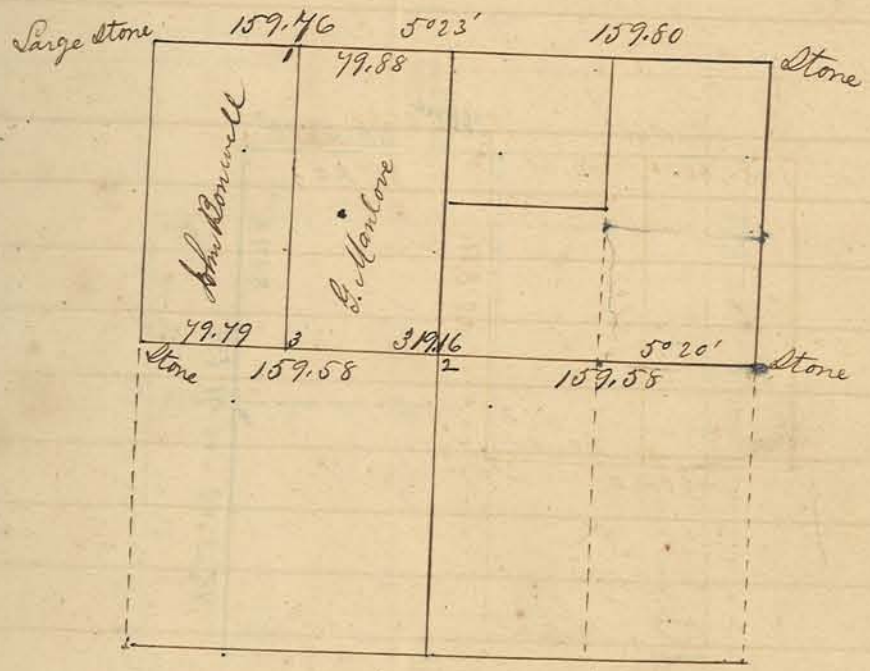

Corners

1 Redish Sand Stone on Coal and Scoria
2 Sand Stone or Greyhead on Coal & Scoria
3 Sand Stone on Stone Coal and Cinders

East fraction of North West qr. of Section 19 – Town 22 North: of Range 3 West.)

Surveyed for William Fletcher.

April 14/52

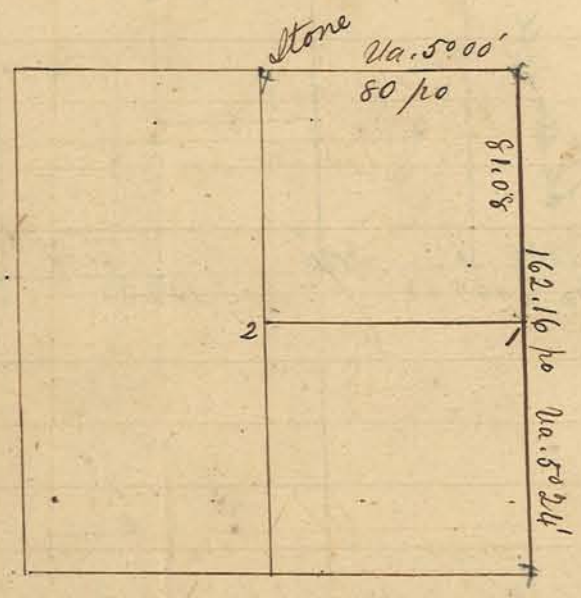

Corners –

1. White Oak 30 S 34¼ W 49
2 White Oak 4 S 32½ E 37

East half of Section 9. Town 24 N.
Range 5 West.
Surveyed for Smiley & Bridge
April 19/52



Section 13, Town 24 North: Of Range 6 West.

Surveyed for F. Sheets and Others. April 21/52



Surveyed for Samuel A Huff
Part of A E frac. of Sec. 8. and
part of A W frac of Sec 9. in
T. 23 N. of Range 4 West.

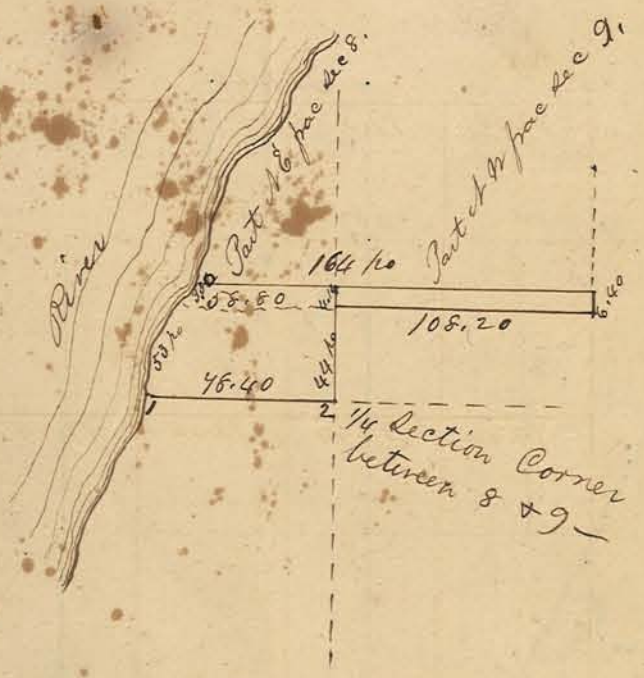

Corners,

1. Hackberry 12 N. 24½ E 6.4
2 Twin Cottonwood North Branch 15
N. 60½ W. 3.20

— 11 —

North West 1/4 of Section 7, in Town. 23 North: of Range 4 West.

Surveyed for A Hull

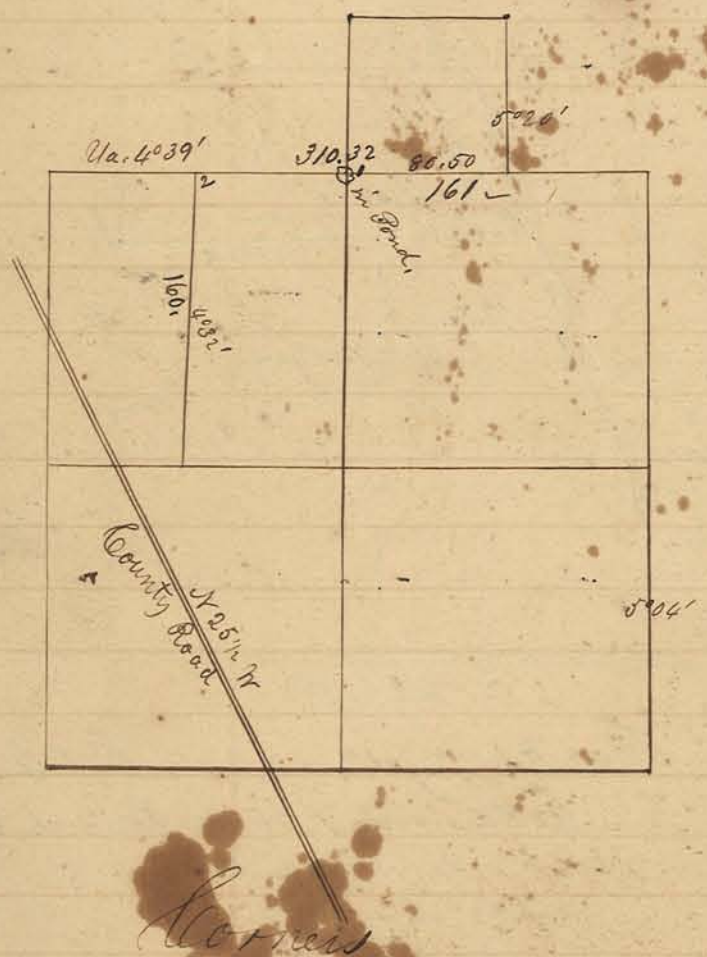

Corners

1. 1/4 Section Corner Relocated
Maple 24 N 17½ E 80
2. Red Oak 30 N 42½ E 32

(This plat is not located, supposed to be part of School lands north of Lafayette, J.L.)

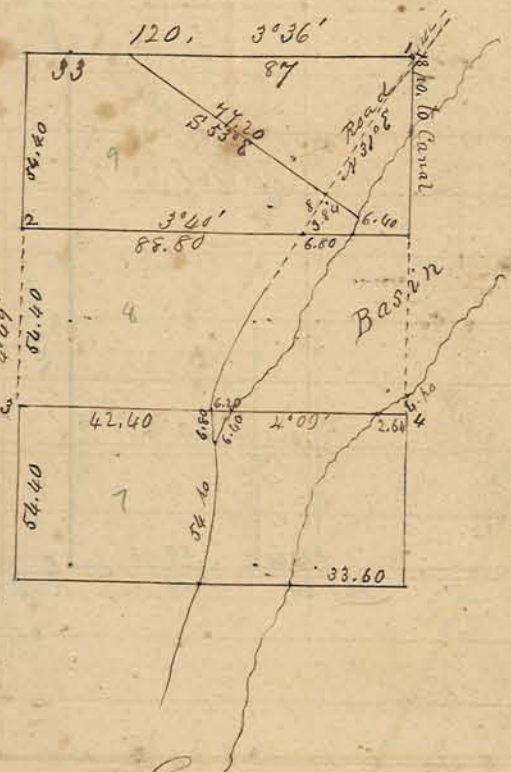

88.50
6.80
6.4
102.00

54.40
16½
32640
5440
2720
897.60

Corners

1. Red Oak 6. N 12½° E 17½
2. Willow 4 N 8 W 23½
3 - 3 walnuts from same Root
N 21° W — 69
4 White Oak 5 S 24° E 34

Plat of North East quarter of
Section 30: Town 22 North: Range 4 W.

March 24th 1852

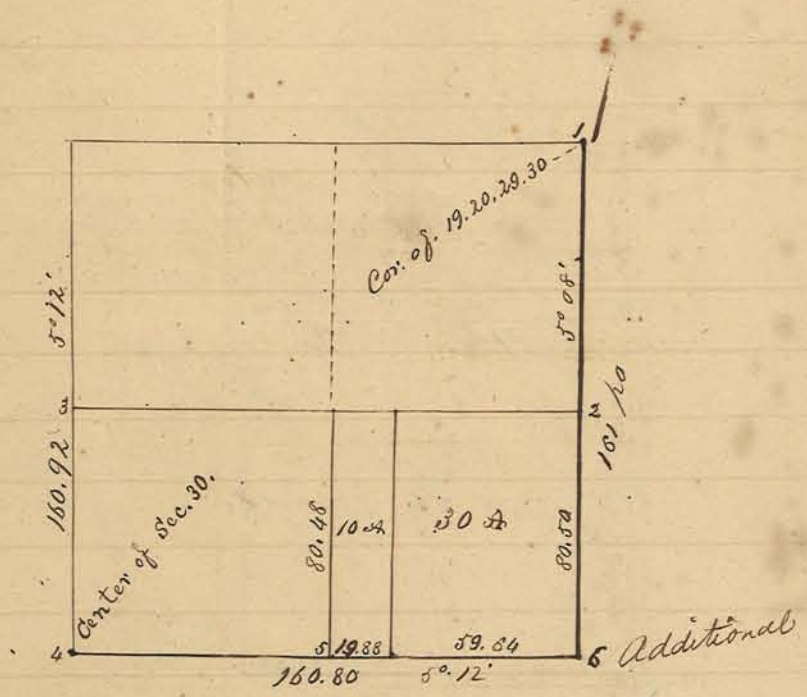

Corners.

1. Blk Jack 12. N 64 W 126
2 Blk Jack 6 N 71 E 95
3 White Oak 18 S 33½ W 119
4 Hickory 18 N 14½ W 57
5 ~~White Oak 30 N 64½ E 5½~~
6 Hickory 3 Corner tree
Blk Jack 6 N 79 W 17

Plat of North West fractional quarter of Section 6. in Town 22 N. Range 4 West.

Surveyed for Taylor and Others May 17th 1852

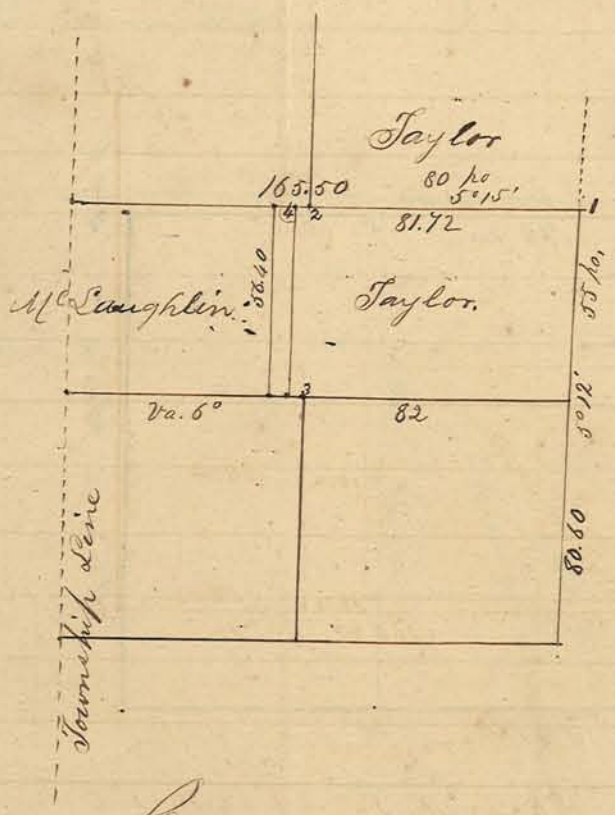

Corners.

1. Pin Oak 20 S 83¼ E 53
2 White Oak 3 S 2½ W 10
3 Black Jack 5 East 75
4 White Oak 24 N 61½ E 15½

West half of South East quarter and South West fractional quarter of Section 24. Town. 22 North: Range 6 West. Also part of East fraction of South East qr. of Section 23.

Estate of Every and Kiser

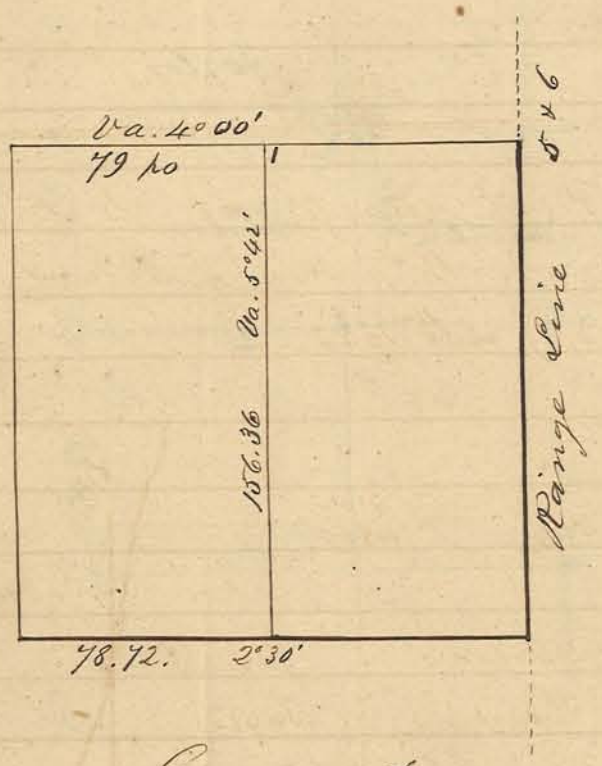

Corner at
1. Hickory 5 & 26 N 10.

Part of East half of North East quarter of Section 26. Town 22 North: Range 6 West

Adjoining Mrs Eury

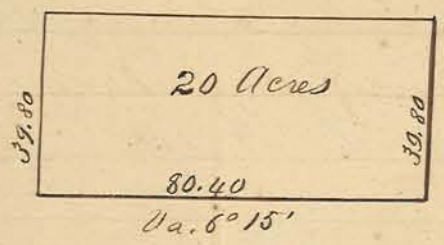

North West quarter of Section 13. Town 22 North: Range 5 West.

February 4th 1853

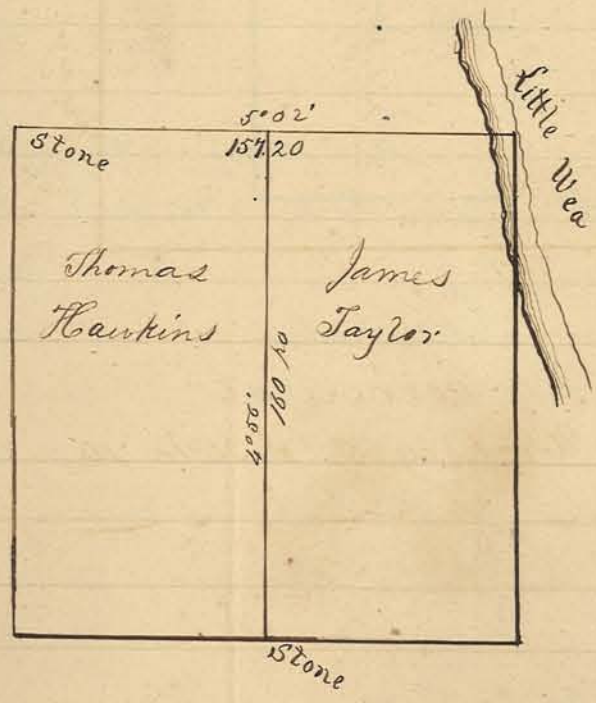

East half of South East quarter of Section 12. Town 22 North: Range 5 West.

Surveyed Feb 5th/53 (Cold and snowing)

(Taylor and Neider)



Corners

1. Black Oak 24 N 67 W 17
2 Hickory 20 S 37 E 4
3 Red Oak 30 S 76 E 37
4 White Oak 5 S 1½ E 7½

North West quarter of Section 22.
Town 21 North. Range 4 West.
Surveyed for Moses Guyn
February 8/53.

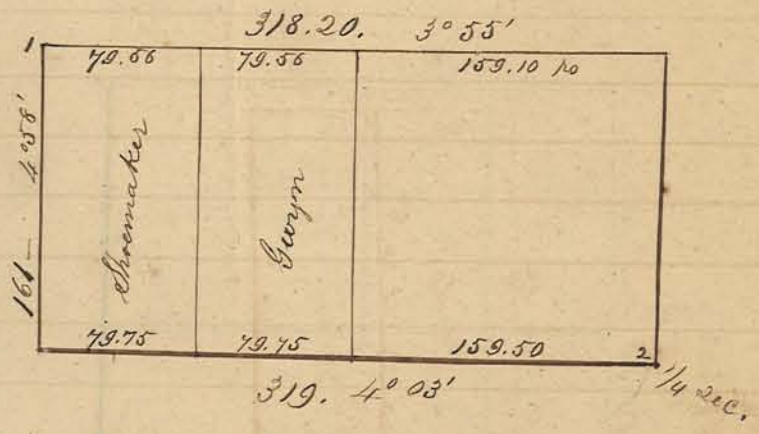

Corners

1. Flat Rock 24 N 65 E 13½
2 Wild Cherry 5 N 49 W 14½.

North East quarter of Section 25.
Town 24 North: Range 3 West.

February 11th 1853.

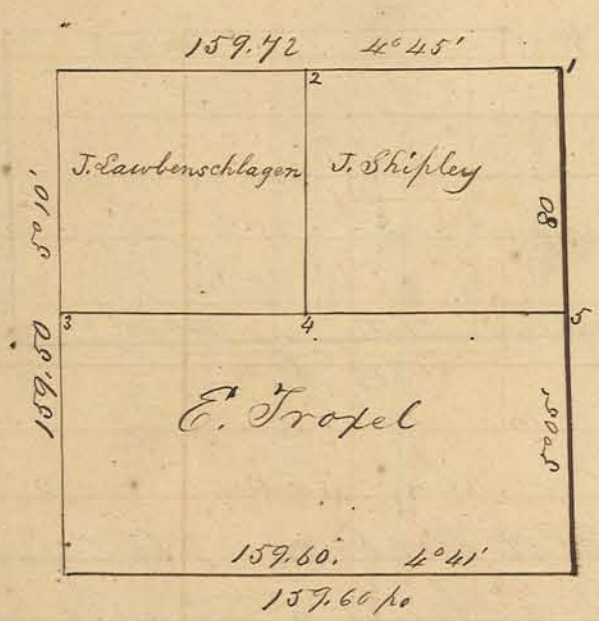

Corners.

1. Poplar 12. S 70½ W 38 (additional)
2 Ash 12 S 9 E 22.
3 Swamp Ash 20 S 12¼ W 24
4 Burr Oak 30 S 6½ W 29
5 Hickory 12 N 48 W 9.

Plat of part of Section 8. in Town. 24 North: Range 3 West.

Sugar Creek.



Corners.

1. Elm 6 East 19
2 Beech 8 S 1 W 13.
3 Ash 10 N 23½ W 28
4 Lynn 8 N 35¼ W 16

Part of the North West quarter of Section 10, in Town 22 North: Range 4 West. Surveyed for Mr Enseminger Cochran

March 10th 1853

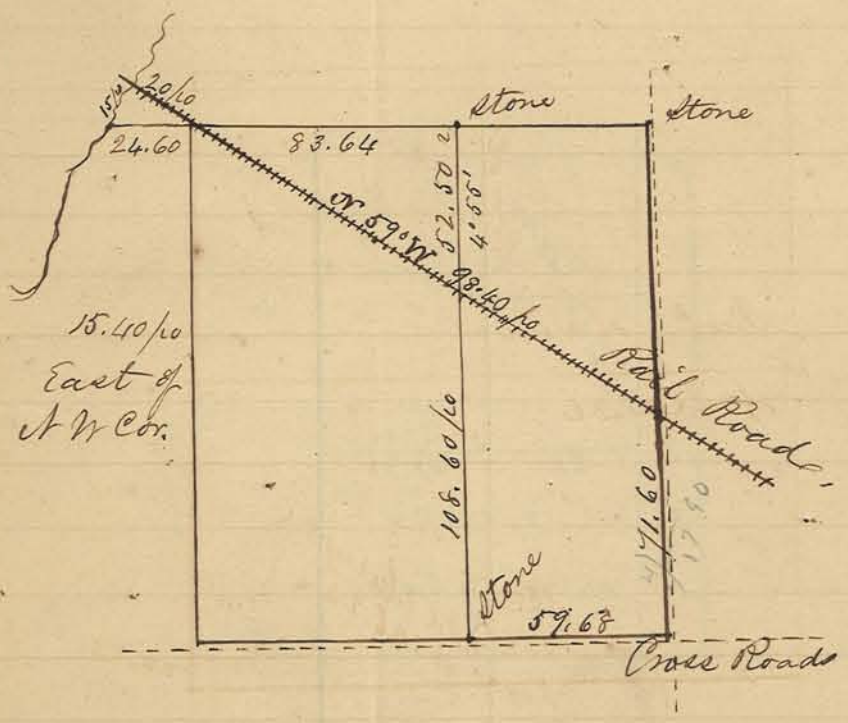

"Part of the West half of the South East quarter of Section 26: Town 24 North: Range 5 West.)
Surveyed for Mrs"

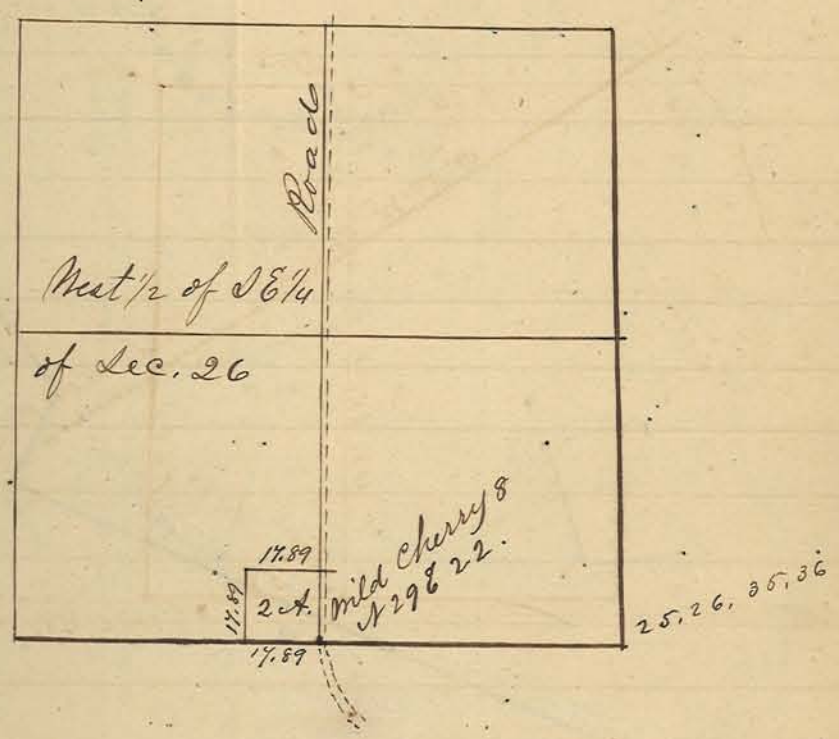

At the Corner where Sections 25, 26, 35, 36 meet, there is a Pin Oak 28. S 30° W 134, in Town 24 N: R 5 W.

Diagram of part of the South West and South East fractional quarters of Section 23. Township 24 North, of Range 4 West, surveyed for E. N. Cooper, March 16th/53

Beginning on the East corner of the Battle Ground.

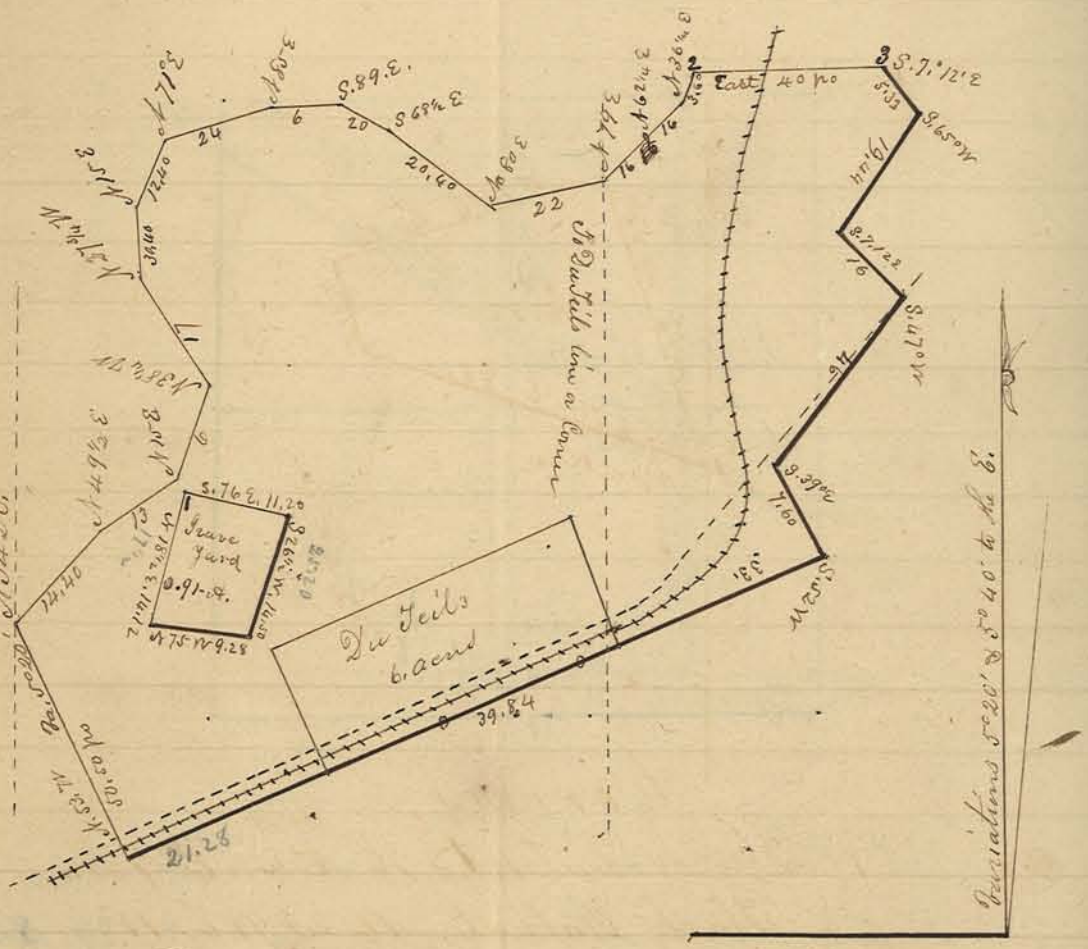

Corners

1 White oak 20. S. 62½ W. 62. (Grave yard)

2 Wild Cherry 12. S. 32½ E. 59.

3 Blk Jack 5. N. 22 W. 38.

Part of the North West quarter, of Section 5 in Burnetts Reservation adjoining the Town of West Point.

Error

March 29/53

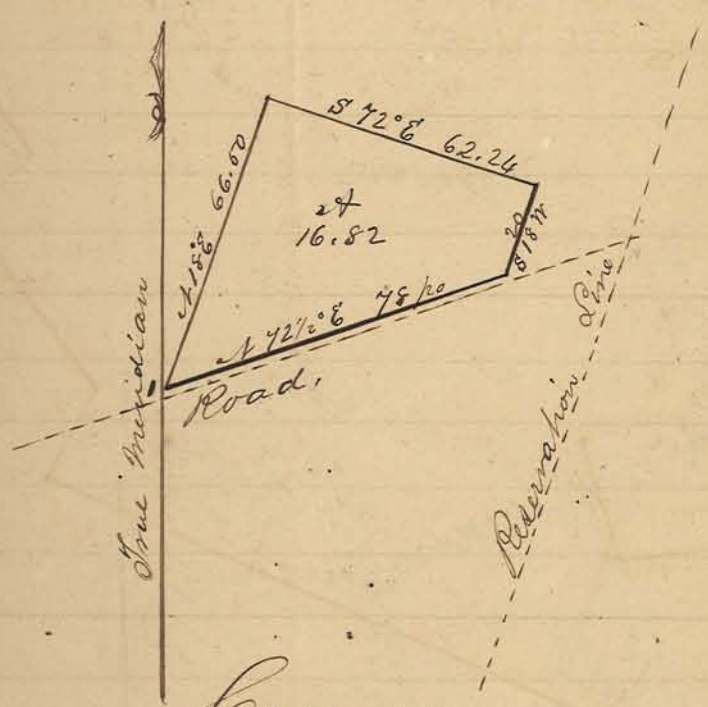

Corners.

1 Black Walnut 16. S 15½ E 78½

Black Walnut 16 N 71 E 118 link

Part of the South West fractional quarter of Section 24, embracing part of the East frac. of Section 23. Town 22 N. Range 46 West.

Every & Kiser April 2/52

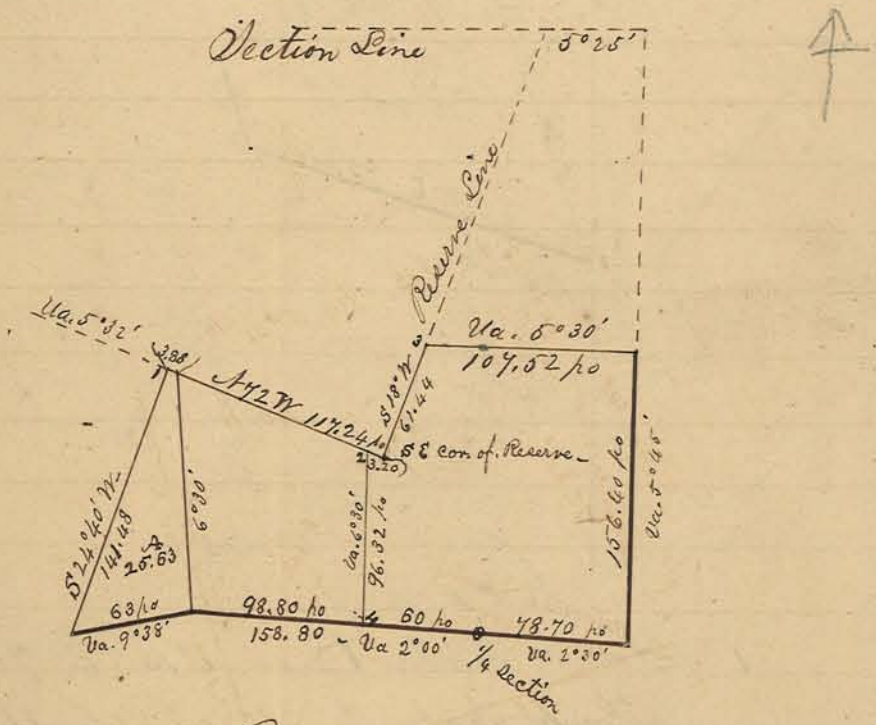

Corners

1. White Oak. 36, N 40½ W 27½
2. Hickory 3. Corner Tree
   Blk Jack 3. S 12½ E 8
3. Poplar 10 S 29° W 30
4. Red Oak 10 S 4° W 21

Diagram of Section No. 4 in Burnetts' Reservation at the mouth of Flint Creek Surveyed for Maj. J. Hall

March 31/53

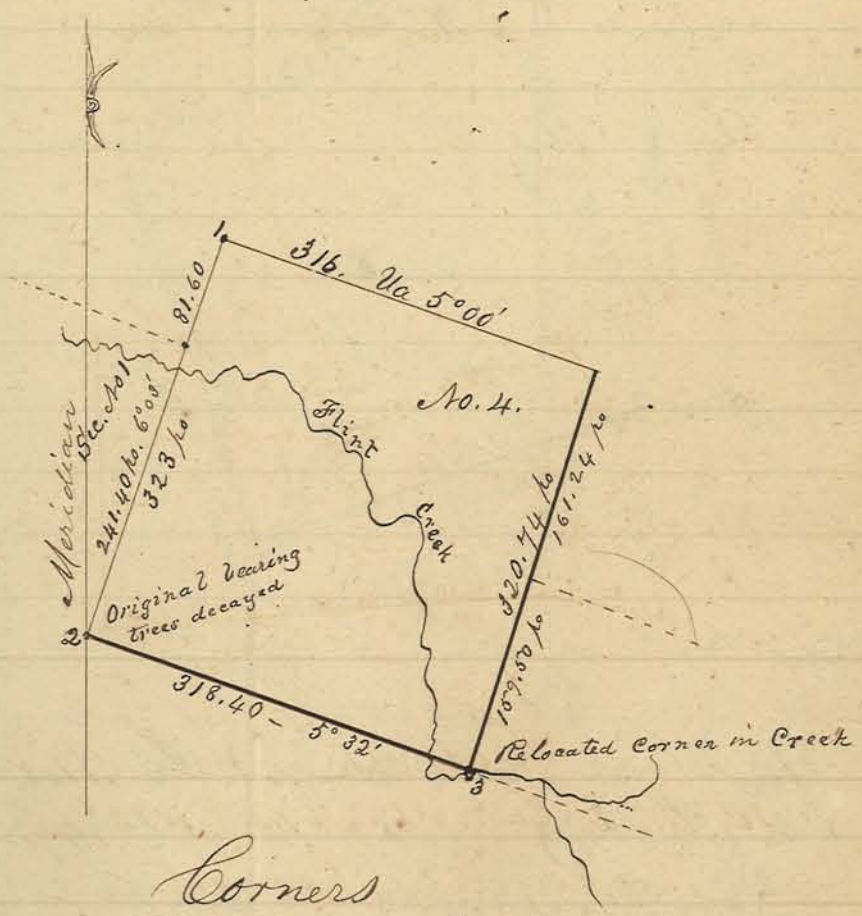

Corners

1. Red Oak 3, South 2½
2. Blk Walnut 30. N 39 W. 40
3. Sycamore 5 S 21° W 21

Section 6 in Reservation
Ketchey

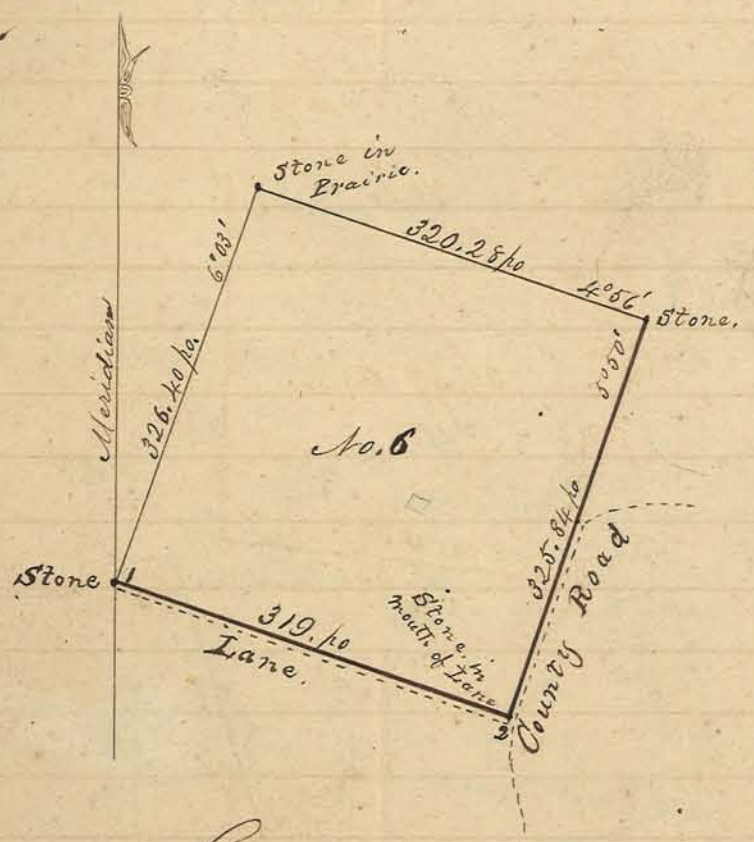

Corners

1.	Black Jack	20	N 2° E	14 1/2
2	Hickory	5	S 56° E	9 1/
	do	5	S 60 1/2 W	53

Part of the South fraction of the north West quarter of Section 4. in Town 22 North: Range 3 West.

Surveyed for Wm J. Shaddy

April 5/53.

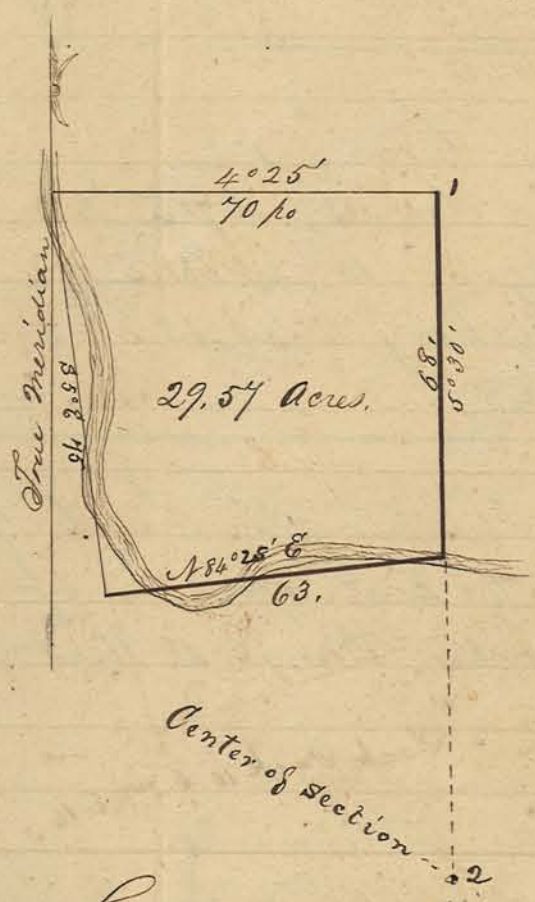

Corners.

1. Wild Cherry 3. S 59½ E 2
2 Burr Oak 18. S 14½ W 203.

Part of the North West quarter of Section 9. in Town 22. North: Range 3 West, near Dayton. Surveyed. Charles W. Page. April 5/53.



Corners.

1. Red Elm 20. S 7° E 40
2 Sugar 10 N 48¼ E 24
3. Hickory 6 N 13 W 8

Part of the South East quarter of the South West quarter of Sec. ___ Town 23 North: Range 4 West.

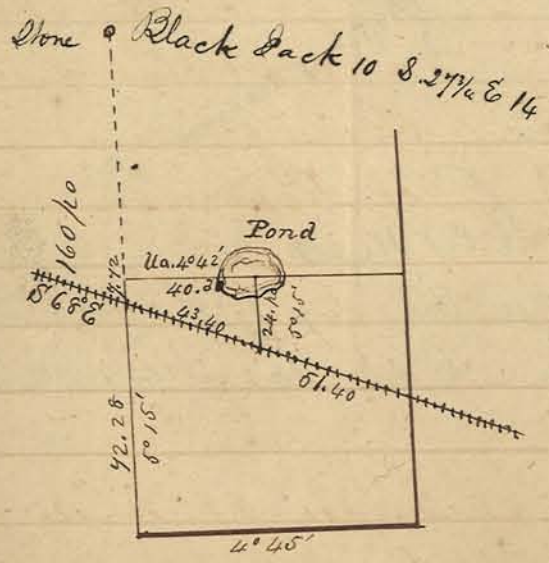

Survey for Chauncey Jones. in Sec. 3. in Burnetts Reserve. near Battle Ground

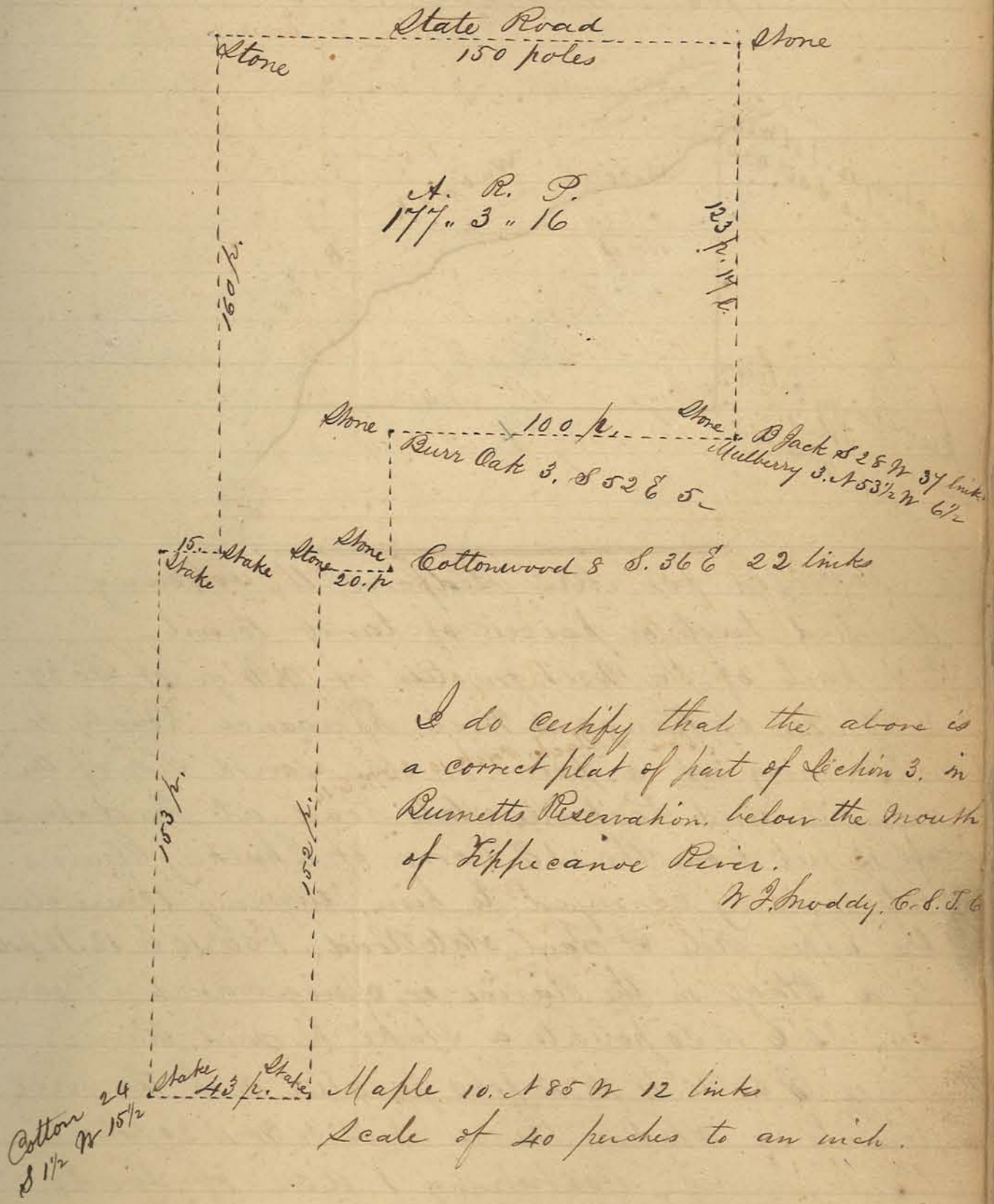

I do certify that the above is a correct plat of part of Section 3. in Burnetts Reservation. below the mouth of Tippecanoe River.

W. J. Moddy. C. S. T. C.

Scale of 40 perches to an inch.

Plat locating line between Hawkins and Bear.

Bearing 4° 30'
E + W. 5° 20'

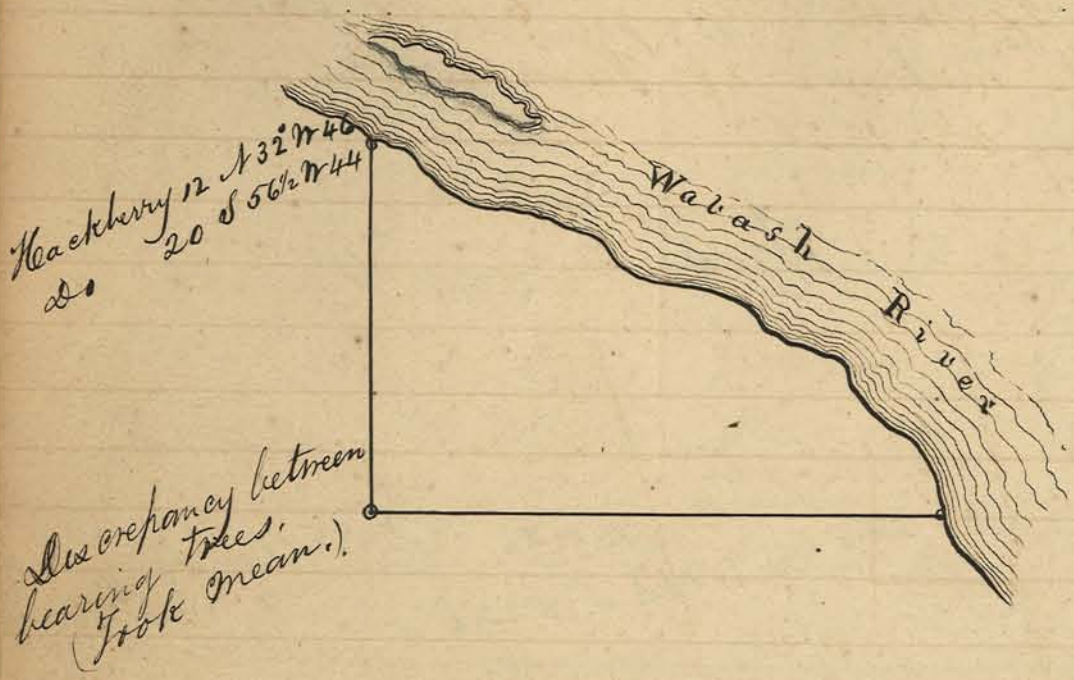

"Surveyed for Mrs Bedford the following described tract or parcel of land to-wit.
A part of the West fraction of S W qr. of Sec 29, T 23 N. of Range 4 West. Tippecanoe County, Ia.
Beginning at a point on the South Side of the Lafayette and Rockville State Road at the distance of 12 feet from the N E Corner of Chalkley Cleavers' lot formerly conveyed to him, running thence along the upper Side of said State Road N 50° 10' E 12.12 poles, to a Stake in the Ravine or Spring branch; thence S 52° 30' E 13.20 poles to a Stake in said Ravine, thence S 50° 10' W 12.12 poles parallel with the first line to a Stake; thence N 52° 30' W 13.20 poles to the beginning, Containing 1 Acre of Land.

Plat of Land belonging to the Estate of Shults, Embracing the North fraction of the North West quarter of Sec. 2, and part of the North East frac. of Sec. 3, all in Town 22 North : Range 6 West, Surveyed at the instance of Herman Peters Agent May 5th 1850

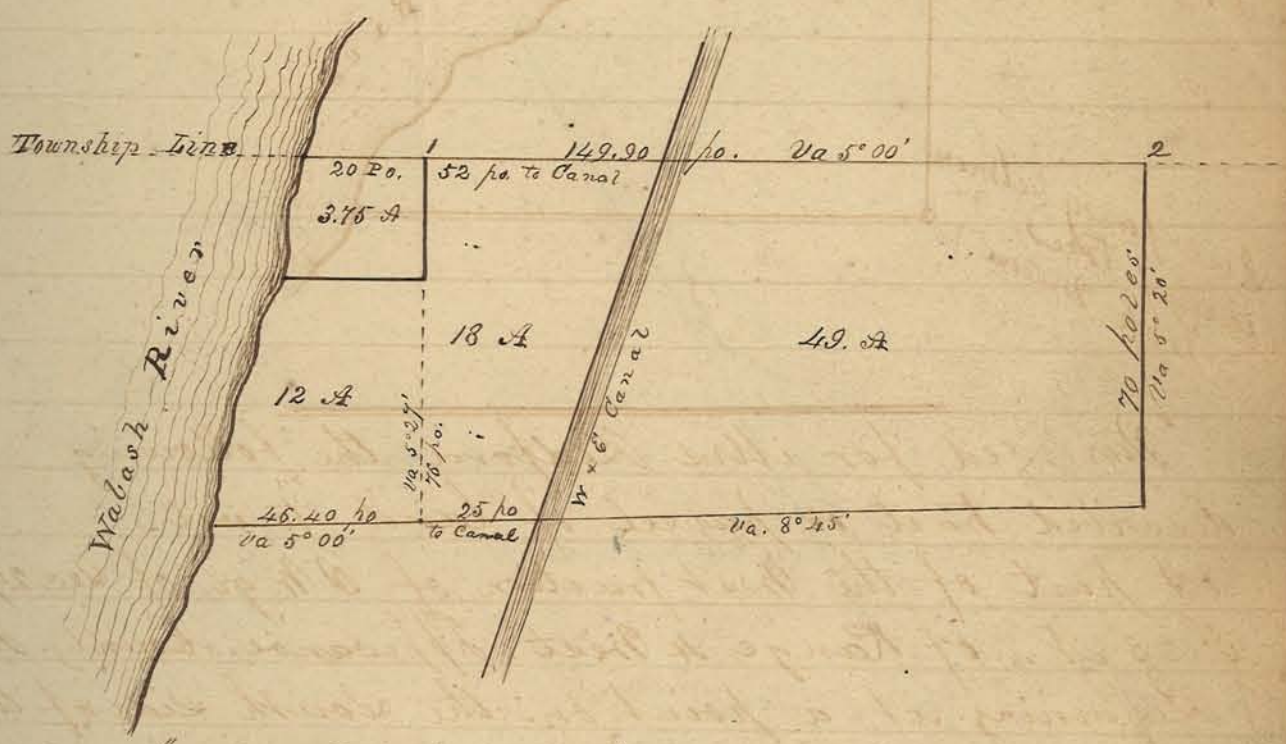

"Note, Canal occupies about 1.50 Acres".

Corners

1. Mulberry 6.
2. Black Jack 12 A 56½ W 171

Diagram of part of Section No. 1 in Burnetts Reservation at the Mouth of Flint Creek in T. 22 North: of Range 6 West. The following is situated in Fountain Co. Ind

Surveyed for Orth & Brackett

August 28/50

E. Timmons Co. S.
Tipp. Co.

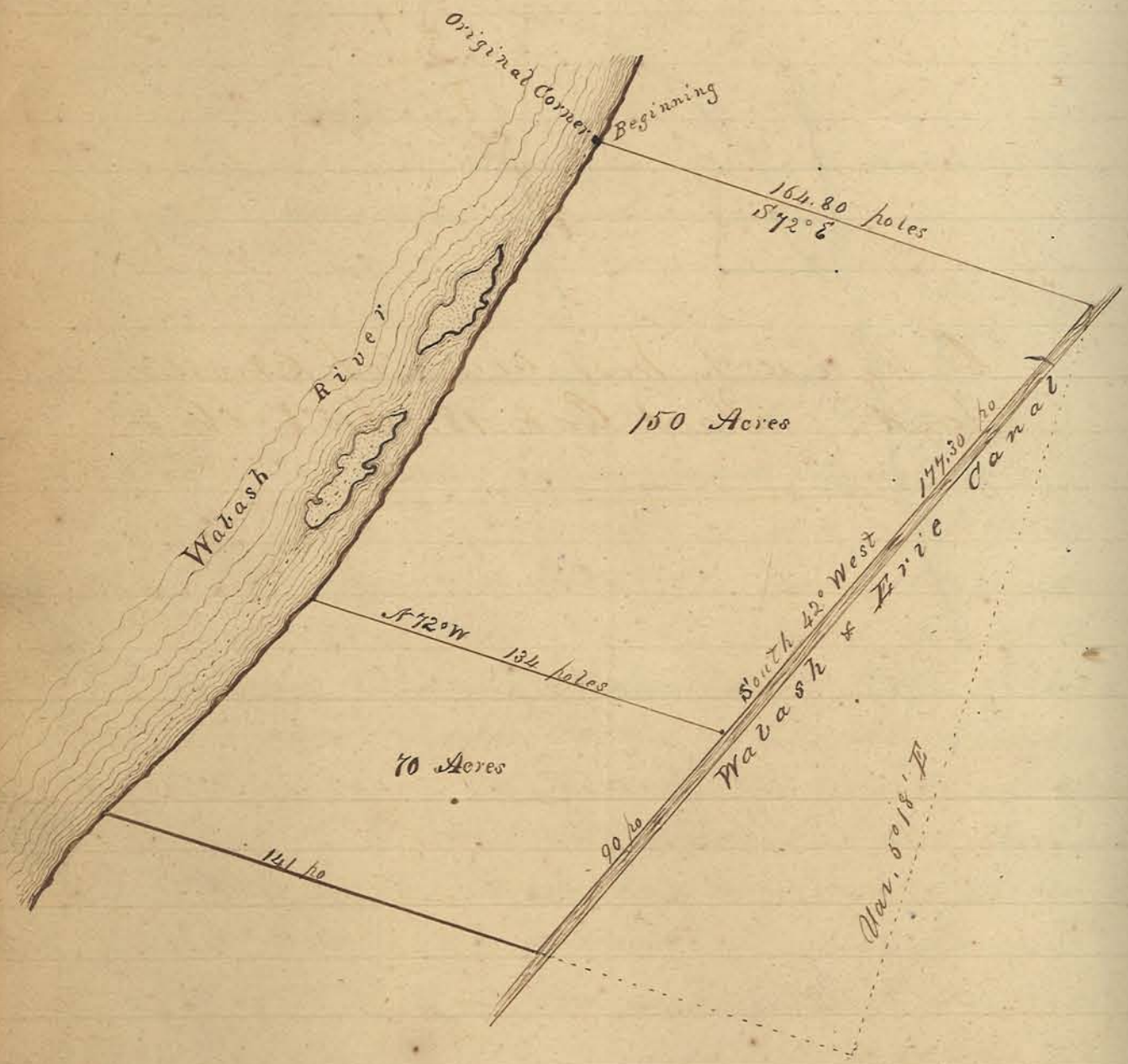

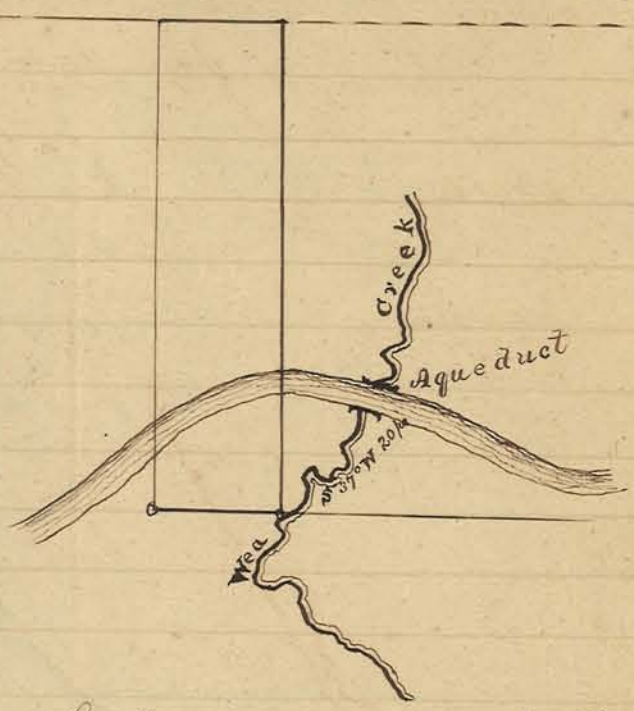

On the North West corner of Emmetts land. Black Oak 18. S 13° E 36.

Plat of Survey of the South West fractional quarter of Section 26. Town 23 North: Range 6 West.

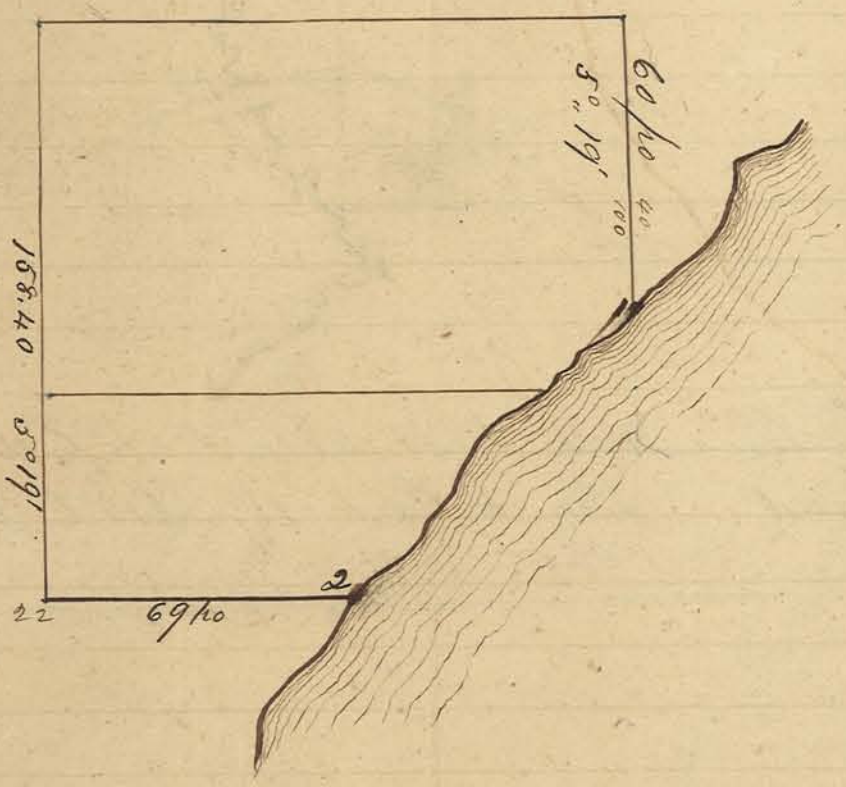

Corners

1. Sugar. 18 inches Corner tree
2 Honey Locust 6. " Corner tree

Plat of a Survey near Wyandott.

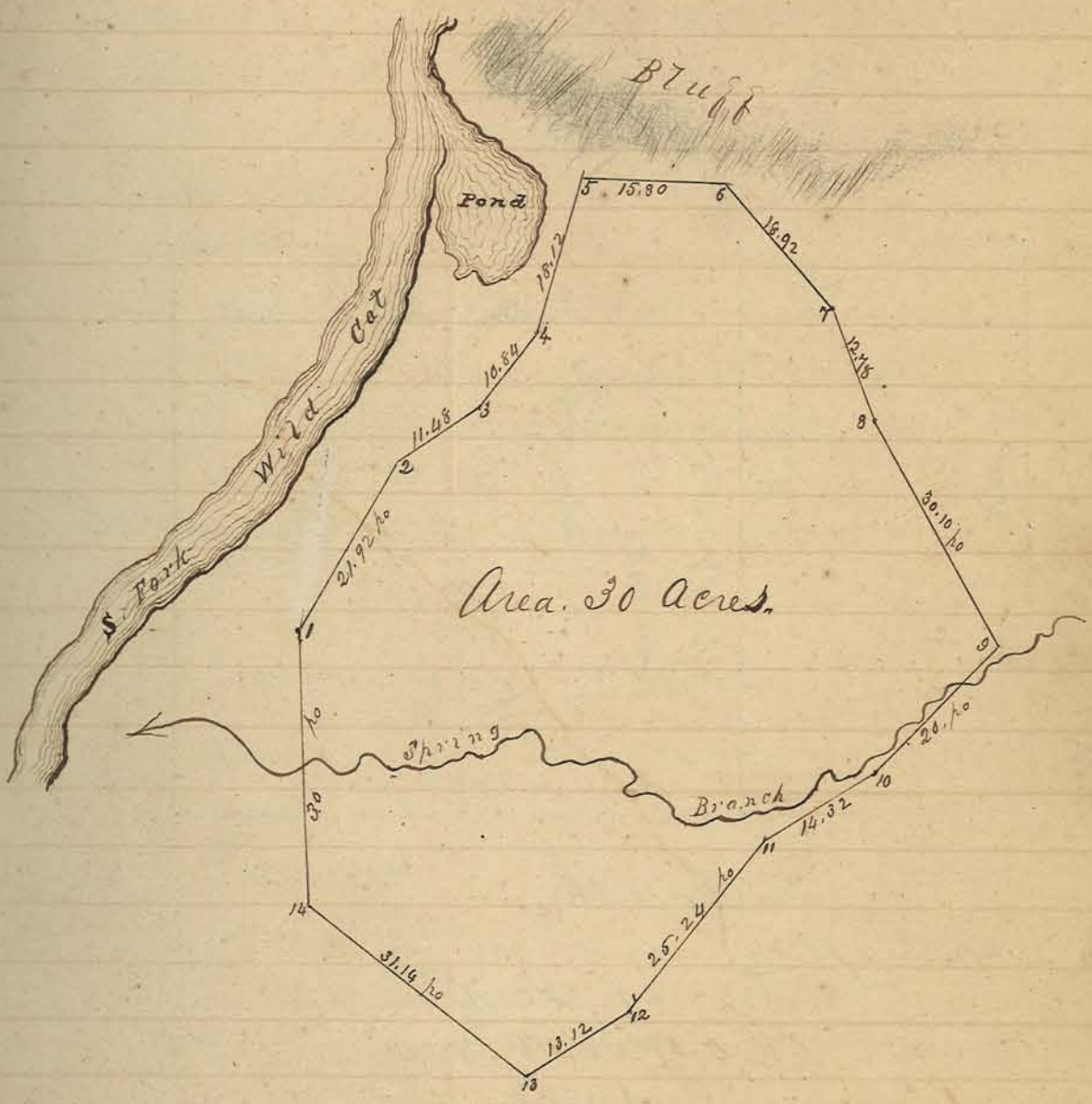

July 17th 1836
Endorsed on plat;

Plat of Survey of Sections 1: 2: 3: 10: 11 and 12. in Town 22 North: of Range 3 West

N.



W

E

South.

Center of Section 12
Ash 5 S 17° 30' W 8 lin
Sassafras 4 N 37° W 12 lin

Plat of the Lands belonging to the Estate of Daniel Shoemaker, late of Tippecanoe County, Ia. deceased, embracing the following described tracts, to wit. The W½ of the SE¼: & 65 Acres off of the South end of the E½ of the SW¼ of Sec. 31 in T 22 N. of Range 3 West. Also the North frac. of the North West fractional ¼, and the S½ of the West frac. of the SW¼ of Sec. 6 in T 21 N of Range 3 West. Also the W½ and 30 acres off of the South End of the E½ of SE¼ of Section 36 in T. 22 N of Range 4 West. The right of dower in and to the above described lands, has been duly set off to Rebecca Shoemaker, widow and relict of Said Daniel Shoemaker

Surveyed and platted by
E. Timmons, C.S.

Jan. 12th 1849

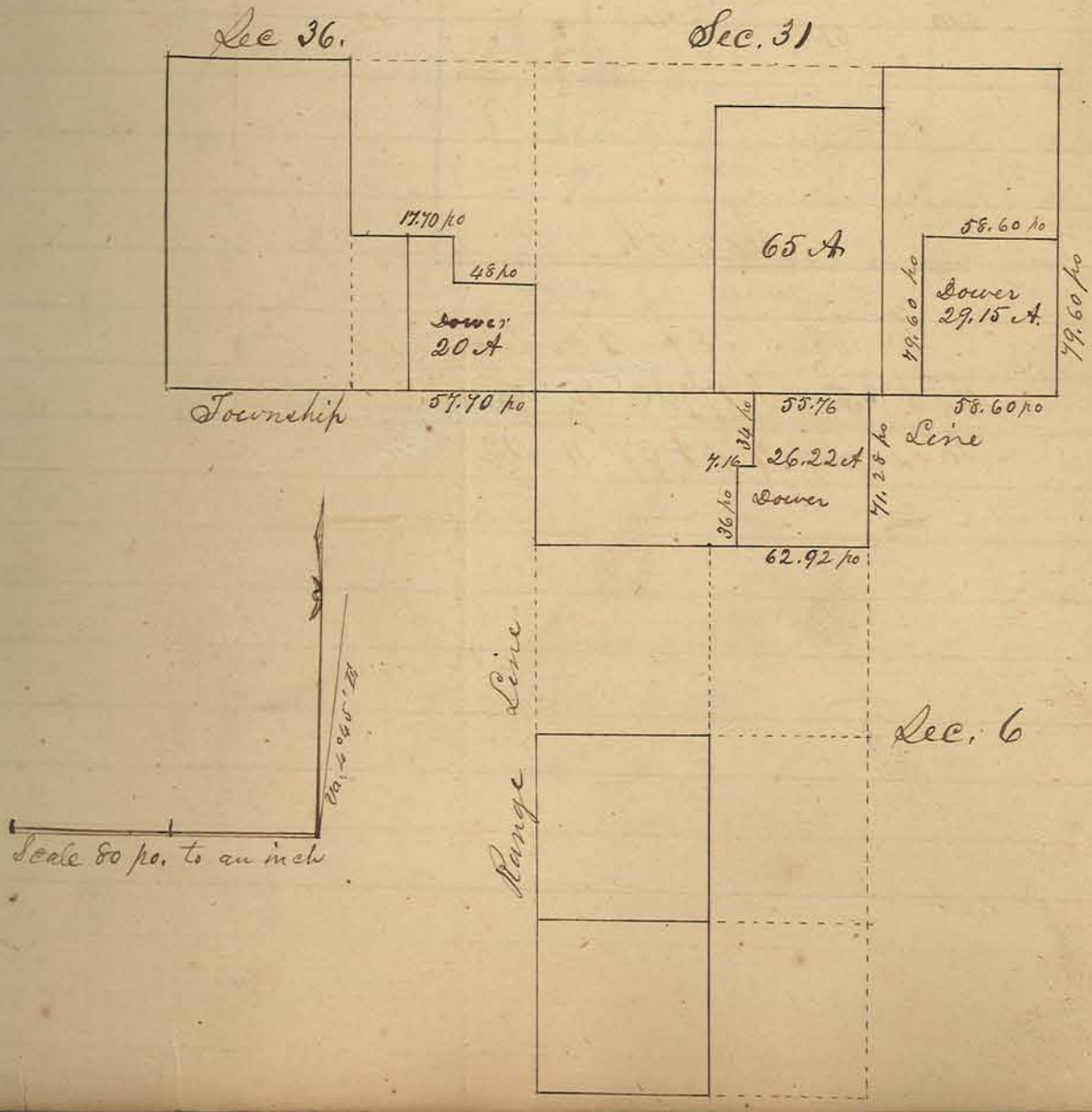

Surveyed for Dr Butts.

30 23 5

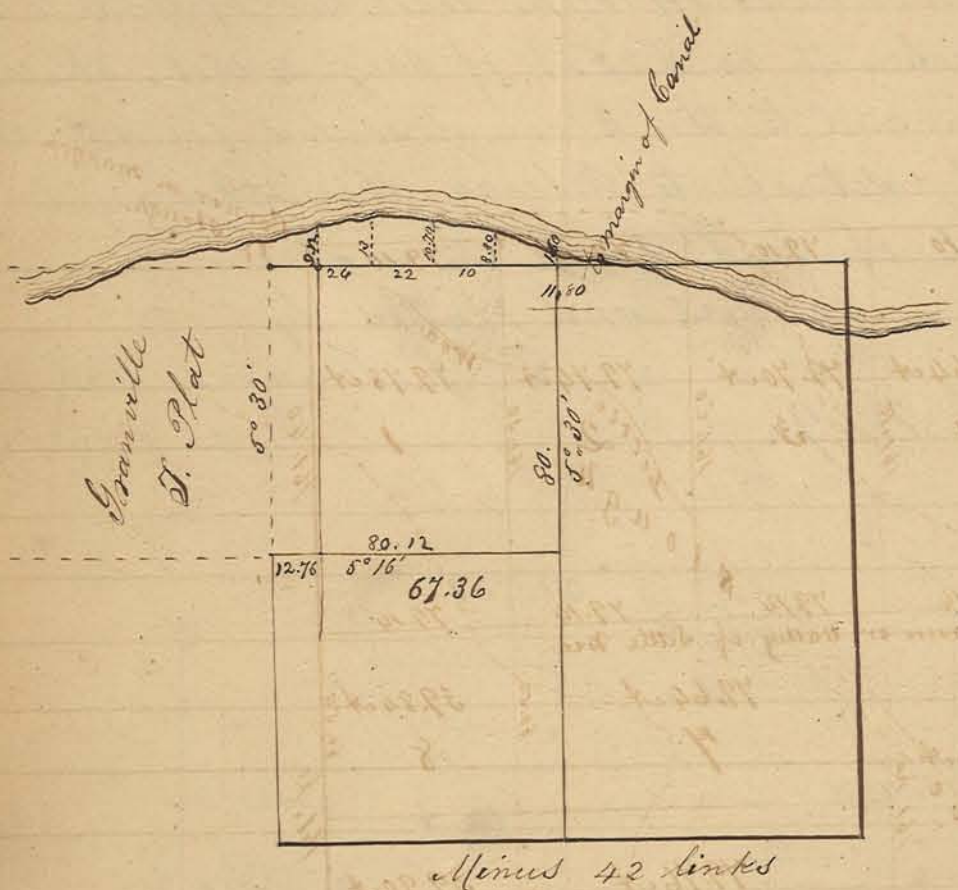

Running East 284.
Thence N 44 E — 140
Thence N 40 E — 28
to point of Intersection
Old route — 448
436 po
12

Plat of Section 16, in Town 21 North of Range 5 West, as Subdivided by the Trustees of Jackson Township

Surveyed and platted by E Simmons C.S. March 9th 1848

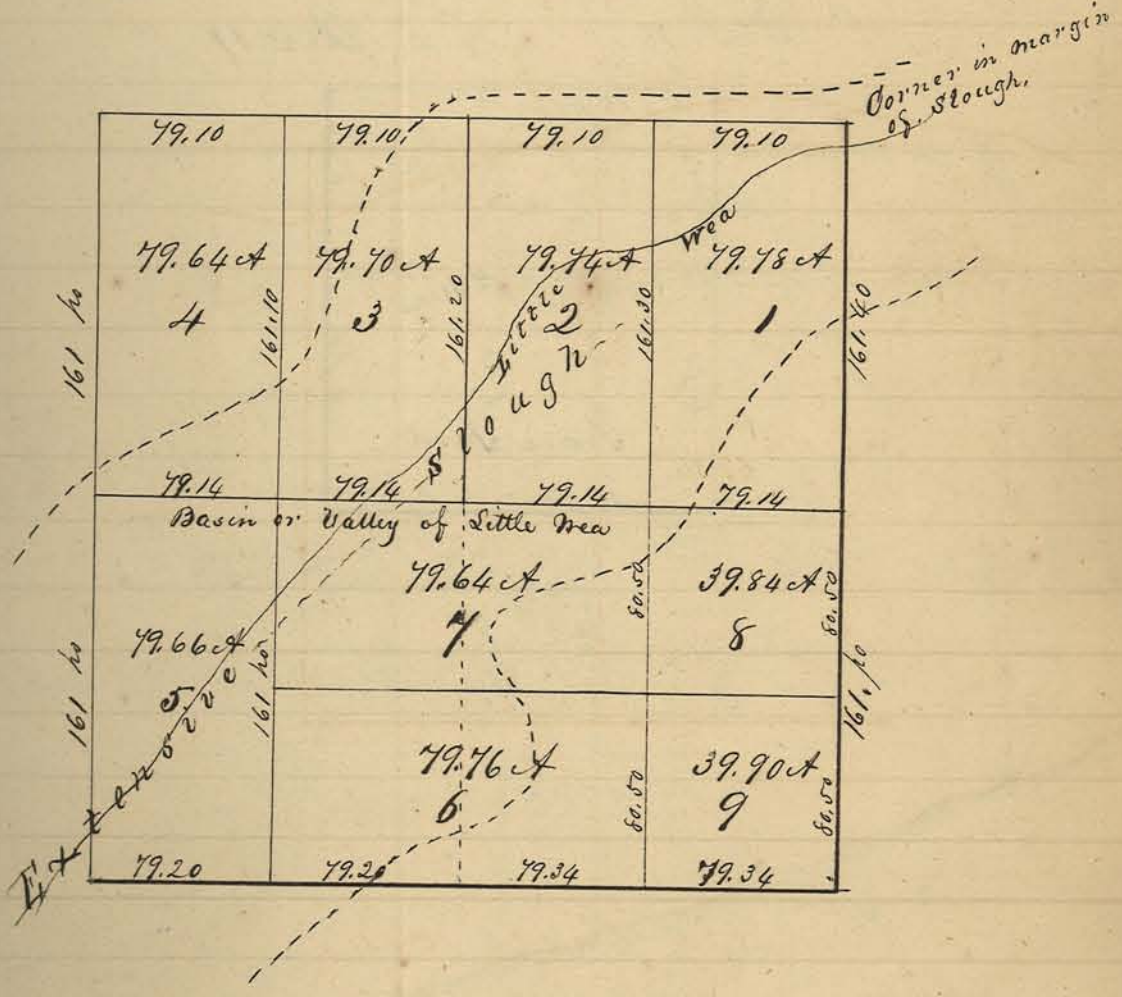

Diagram of a Survey of a Grave Yard, embracing parts of Sections Ten. and Eleven. Town. North Range West, Surveyed for George H. Stein. Treasr

Sept. 6/52

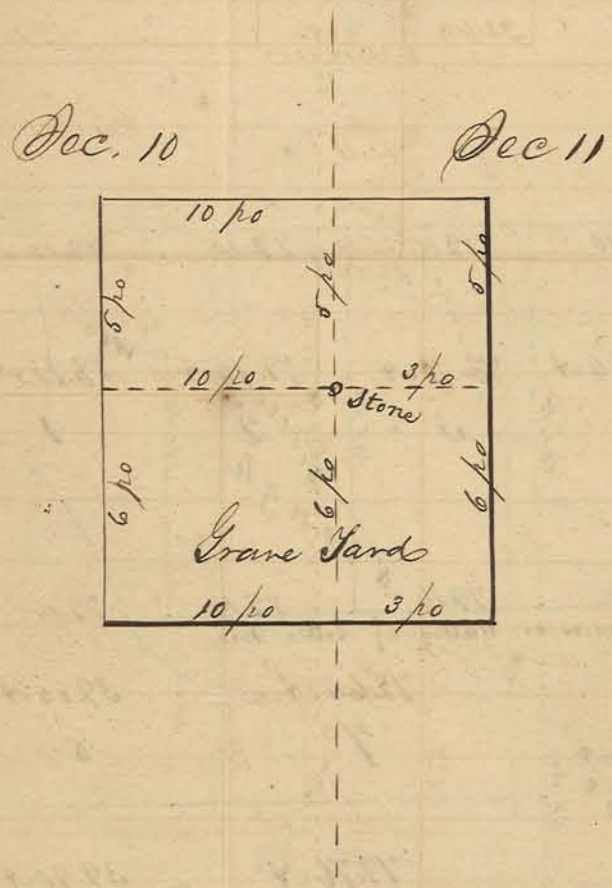

Emmerson's Estate. See Field Book from 64 to 75½ (inclusive)

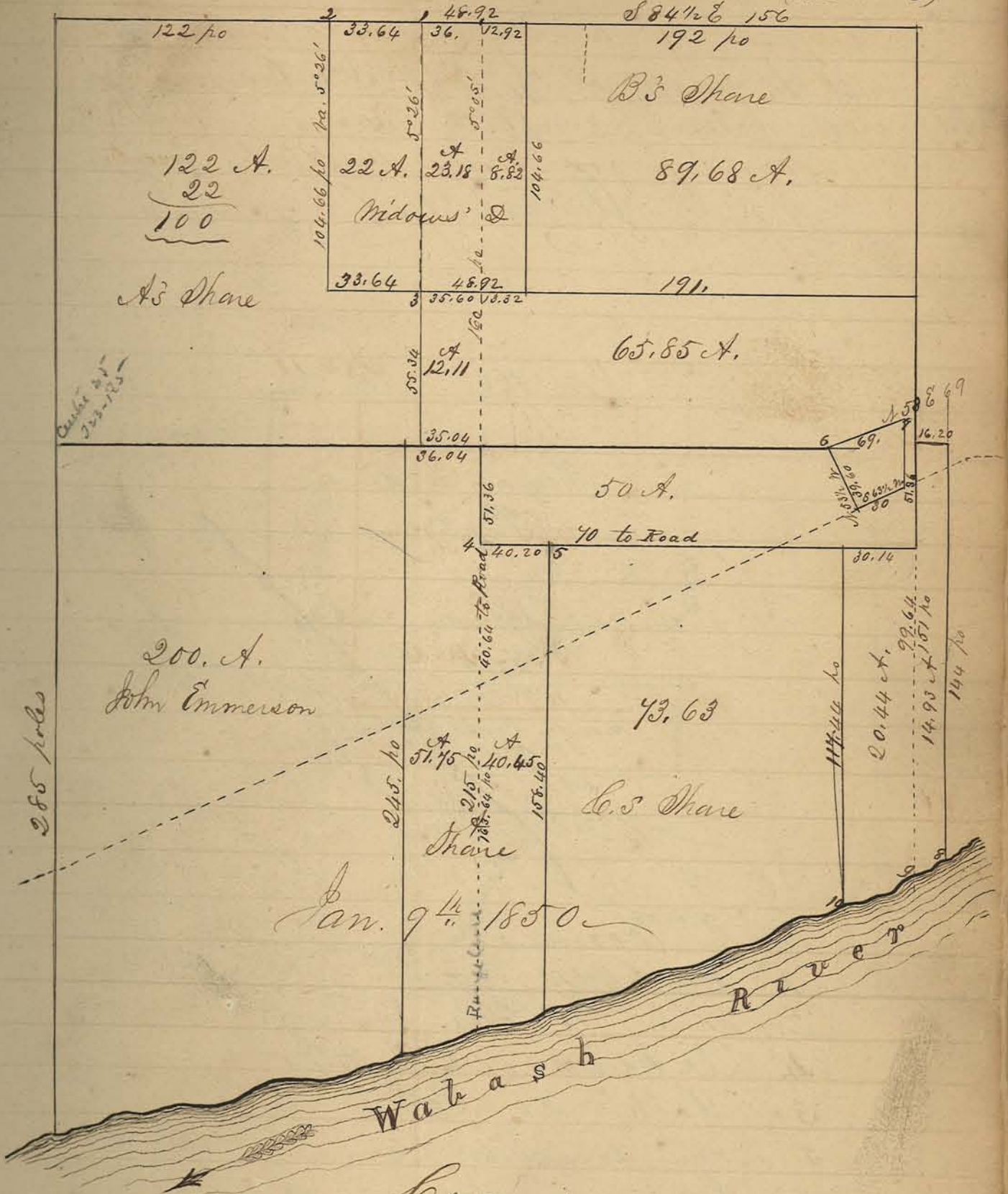

Corners

1. Wild Cherry 6. S 36 W. 36.	6 White Oak 24 S 44½ W 36
2 Wild Cherry 30 S 7¼ E 49.	7 White Oak 15 S 71 W 51
3 Wild Cherry 12 S 20 E. 111.	8 Honey Locust 4 West 4
4 White Oak 30 S 35½ W 25.	9 Do Do 15 West 18½
5 White Oak 24 N 2 W 24.	10 White Elm 6 N 23¾ W 22

S W fractional 1/4 of Section 26. Town 23. R 6.

August 31/52

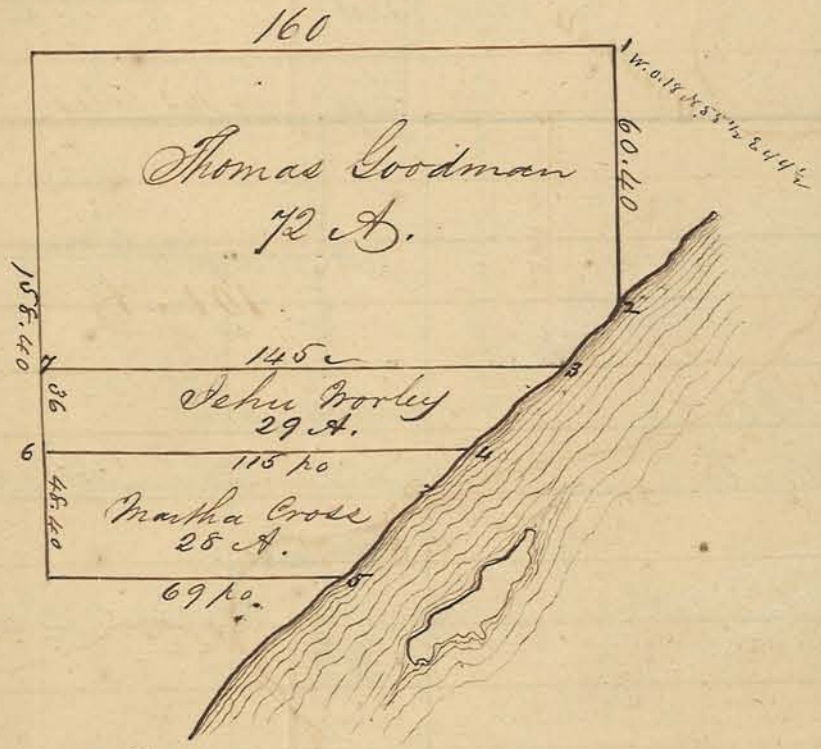

Corners.

1. Sugar 12. N E
2 Sugar 18 Corner Tree
4 Blk Walnut 5. N 37 1/2 W 20
3 Maple 20 Corner.
5 Honey Locust 6. Corner.
6. Hickory 10. S 35 1/2 E 5 1/2
7 White Oak 15 N 85 E 14

Plat of the NE 1/4 of Section 27 in Town 22 North of Range 3 West, Surveyed for William Merritt and James Cullom Sept. 11th 1851

E. Timmons Cor.

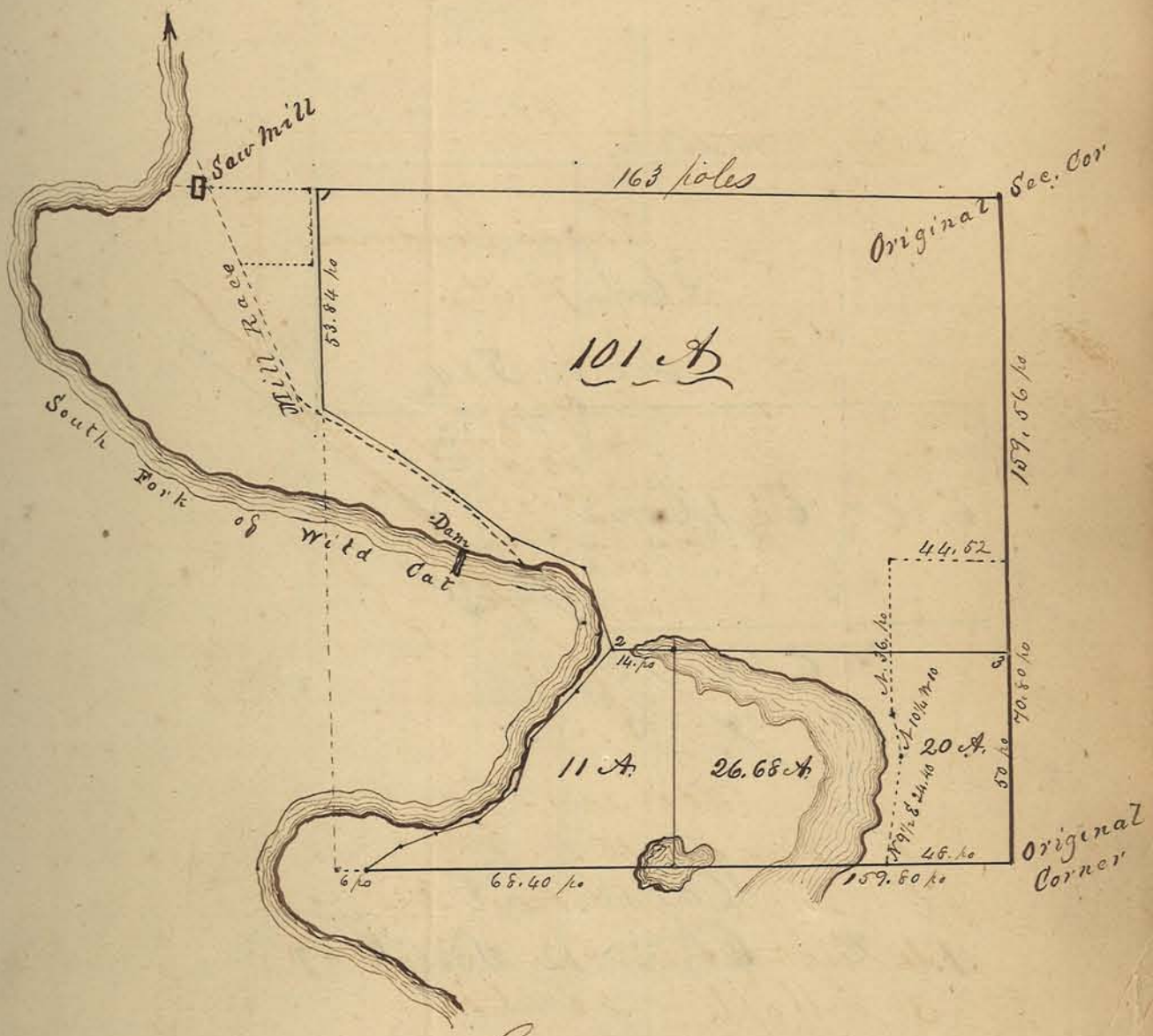

Corners

1. Sugar 12 N 52° E — 59
2. Sycamore 36 N 68½ E 17
3. Blk Walnut 12 N 32½ W 58

Diagram of Section 23. in Town 24 North: of Range 4 West. Surveyed for E. A. Cooper.

Sept. 7th 1852

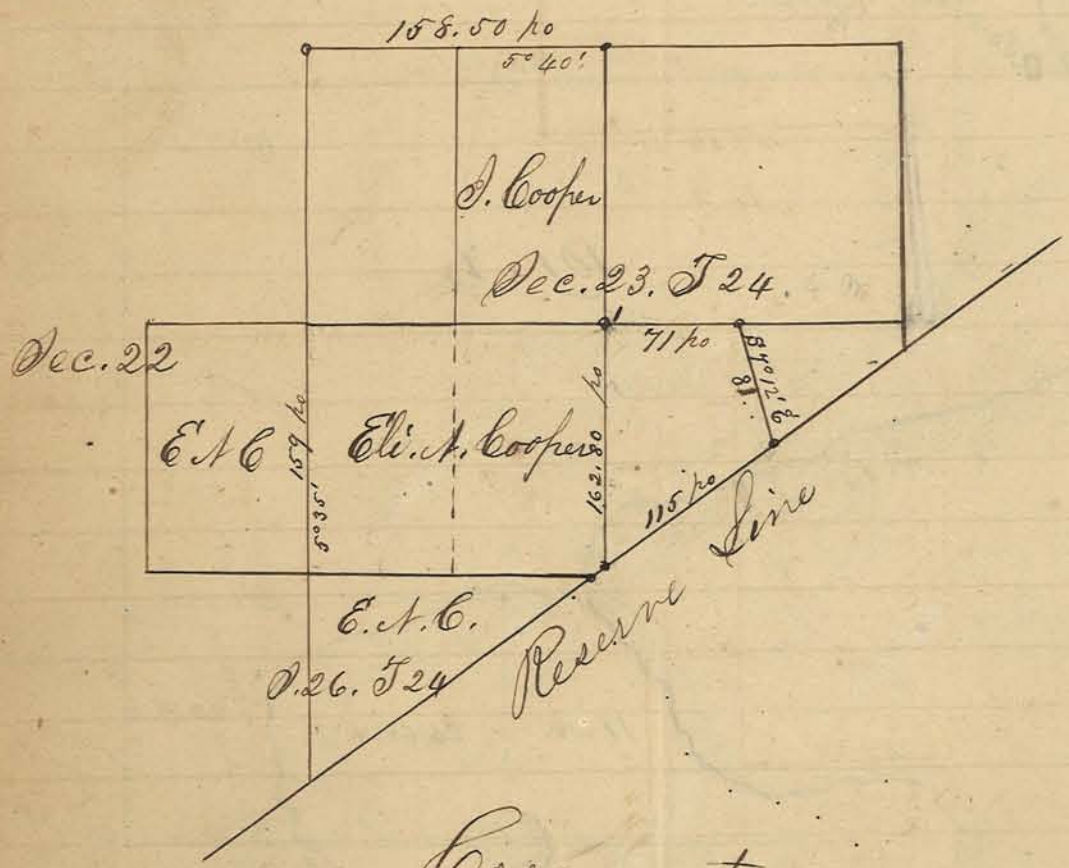

Corner at
1. Wild Cherry 12 S 32½ E 57

Plat of the lands belonging to the Estate of George Fox. late of Tippecanoe County Ind. dec'd) Surveyed & platted by

E Timmons C.S.

21-4

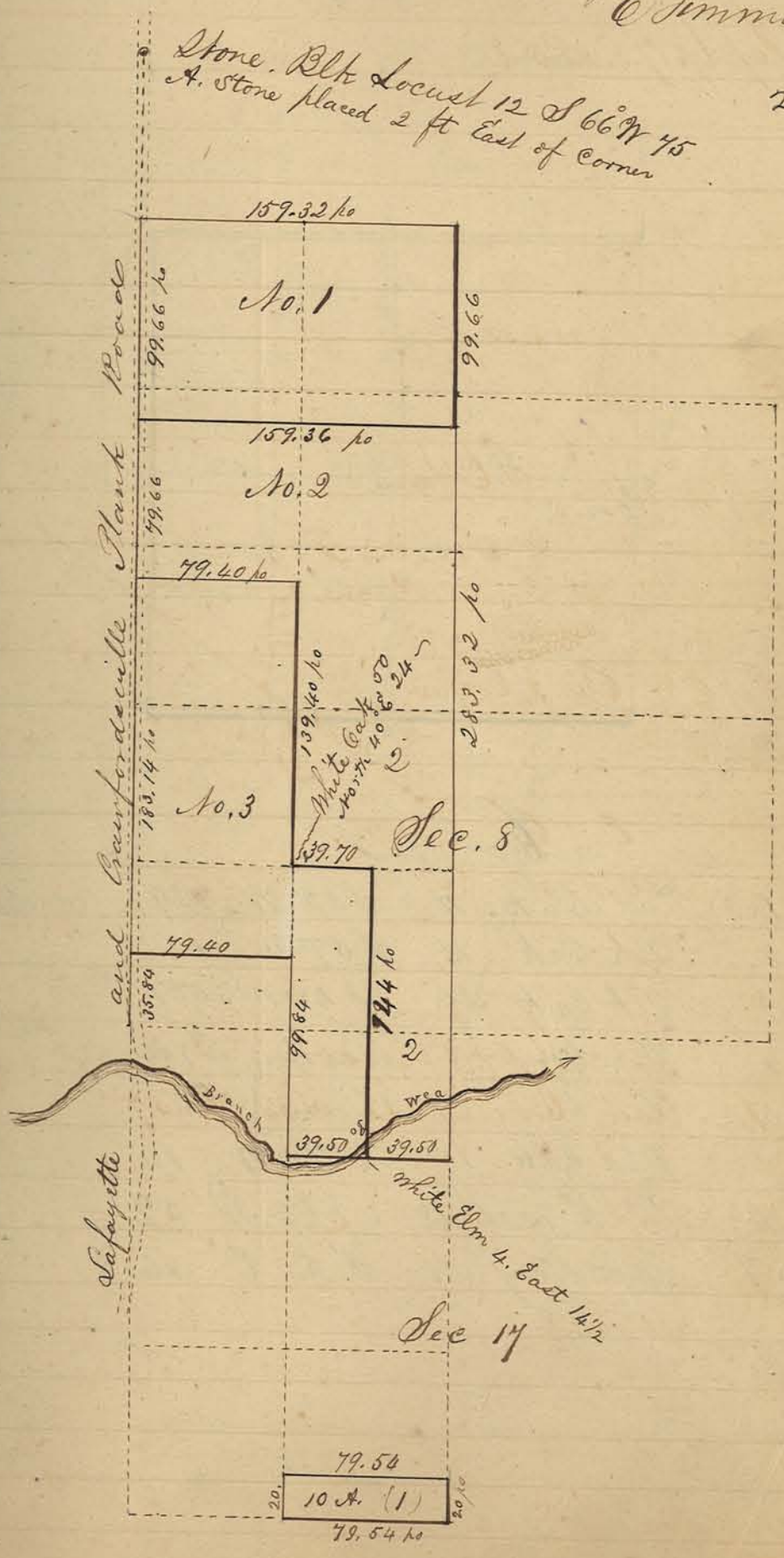

Robinson

Survey of Sec. 29. Town 22 North.
Range 4 East

Sept. 11th/52

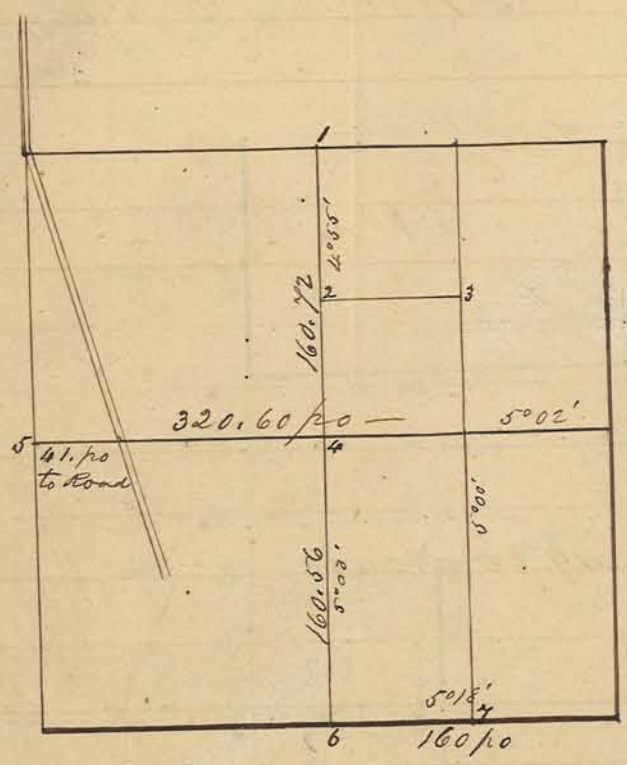

Corners

1. Red. Oak. 10 S 22° W. 139 Additional
2. Blk Oak 10 S 59° W 10½
3 Blk Oak 20 N 48½ W 239
4 Hickory 15 Corner Tree
5 Hickory 2 Corner Tree
Red Oak 10 N 78 W 16
6. Blk Jack 12 N 68 W (E) 59
7 Hickory 20 S 5½ E 46

Plat of a tract of land belonging to Mrs. Wattles. Situated in the N E Corner of Section 5 in Burnetts Reservation at the mouth of Flint River in T 22 N. Range 6. West. Tippecanoe Co. Ind. Surveyed and platted January 3rd 1850. By E Simmons C. Surv.

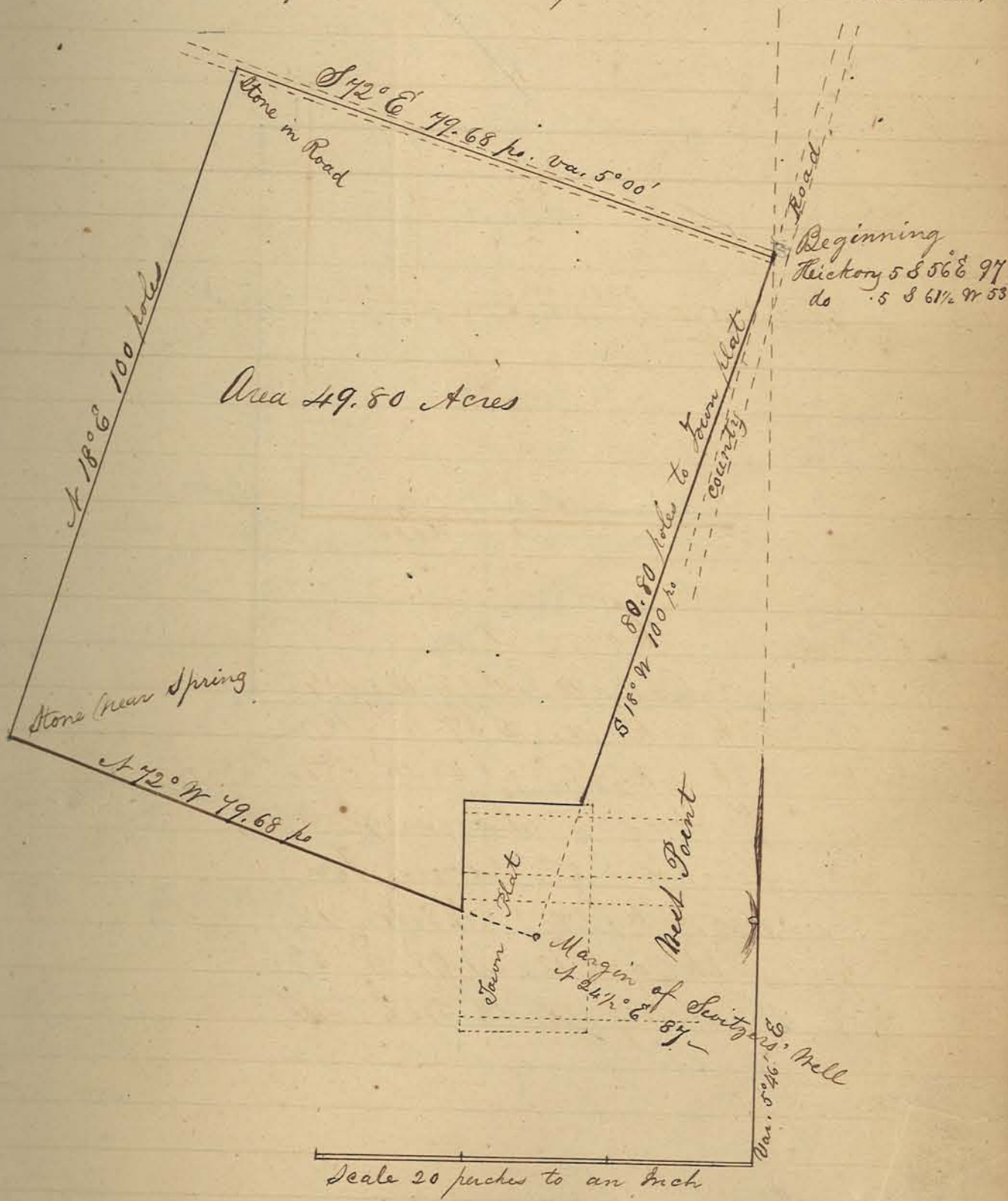

Plat of W½ of SE¼ and E½ of SW¼ of Sec. 24 T. 22 N of R. 5 W. Surveyed for William Harper & Brothers. Feb. 6th 1849.

E Simmons C.S.

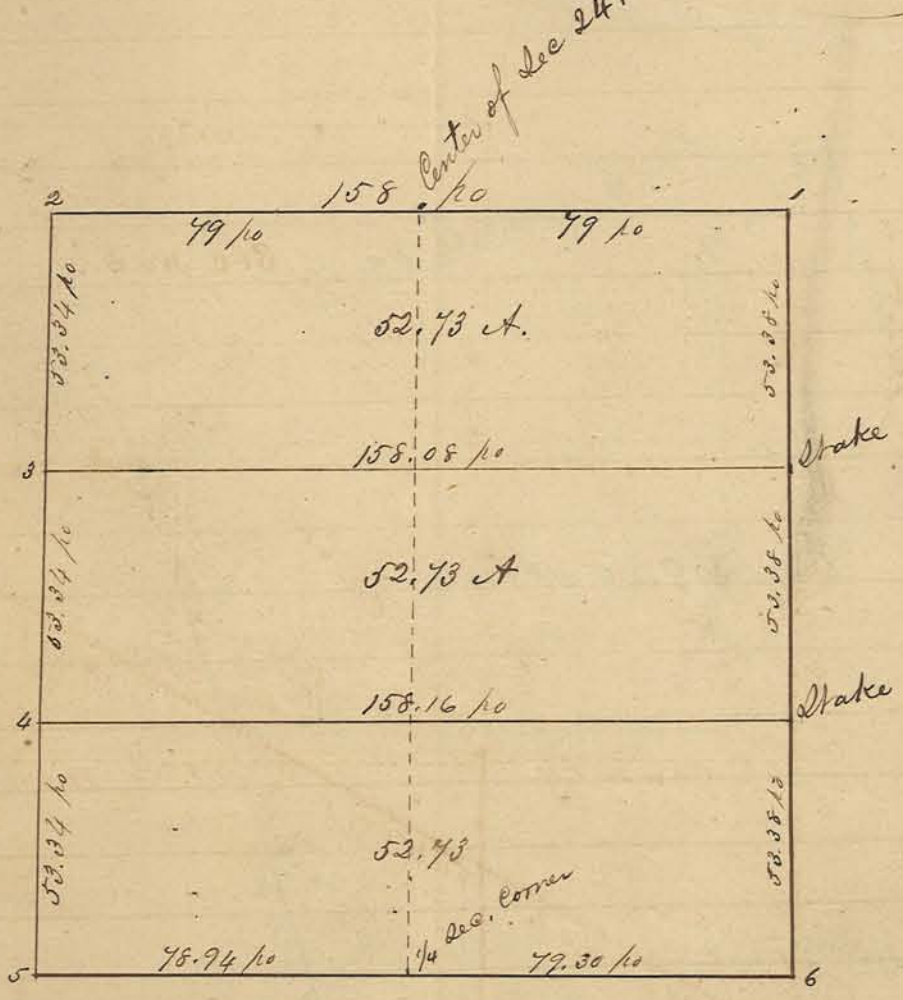

Corners.

1. Plum 4. S 45° W 9
2 White Oak 24 S 75° W 142
3 Black Jack 6 N 51½ W 136
4 Red Oak 24 S 71½ E 34
5 Red Oak 15 N 26½ E 11
6 Wild Cherry 3. S 82½ E 74

Plat of Sections No 4 and 6 in Burnetts Reservation at the mouth of Flint River in Town 22 North of R. 6 W. Tippecanoe County Indiana
Surveyed for Maj. Henry Hall Senr.
E. Timmons C.S.

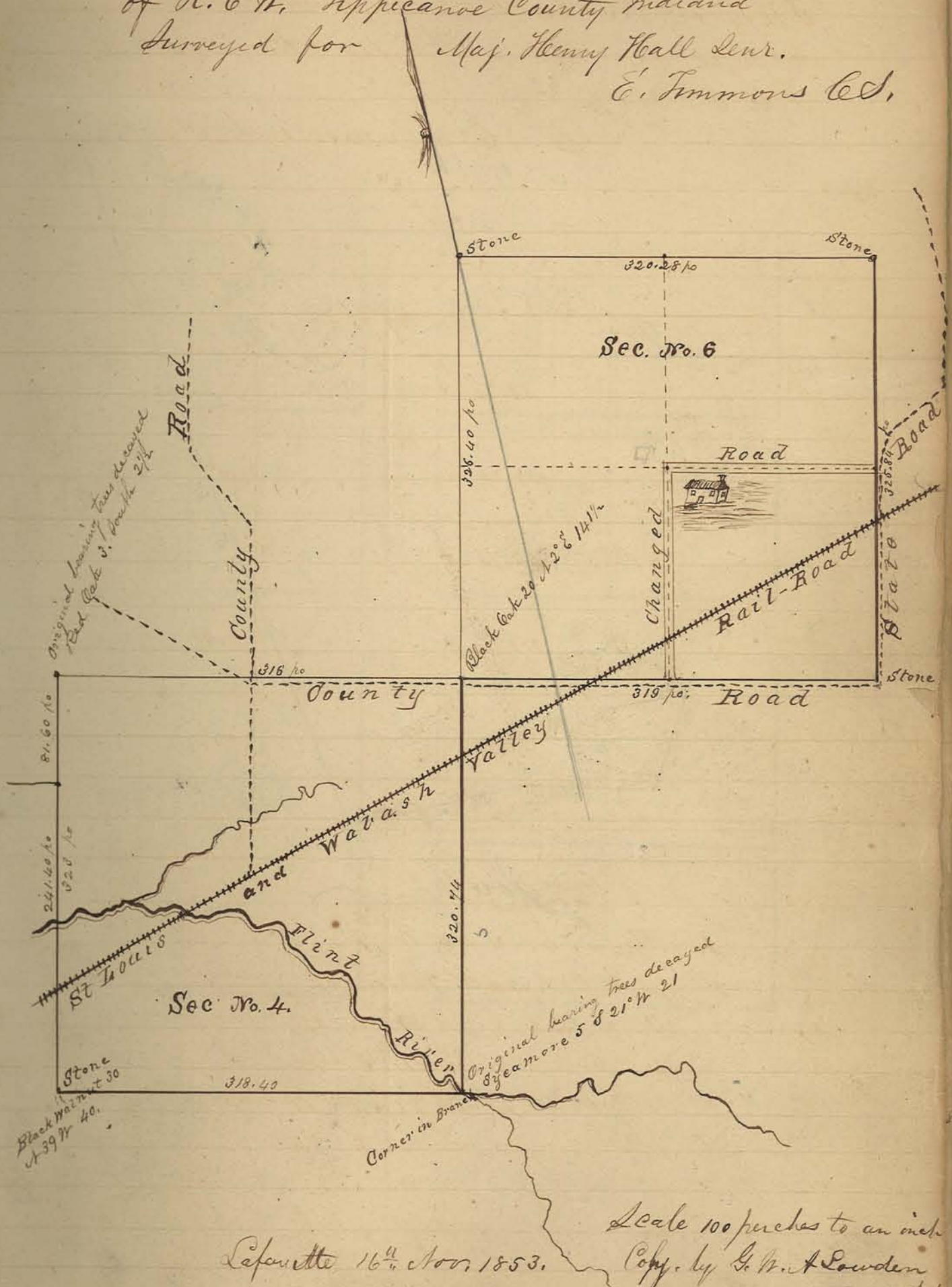

Scale 100 perches to an inch

Lafayette 16th Nov. 1853.

Copy. by G. W. A. Lowden
Dep.

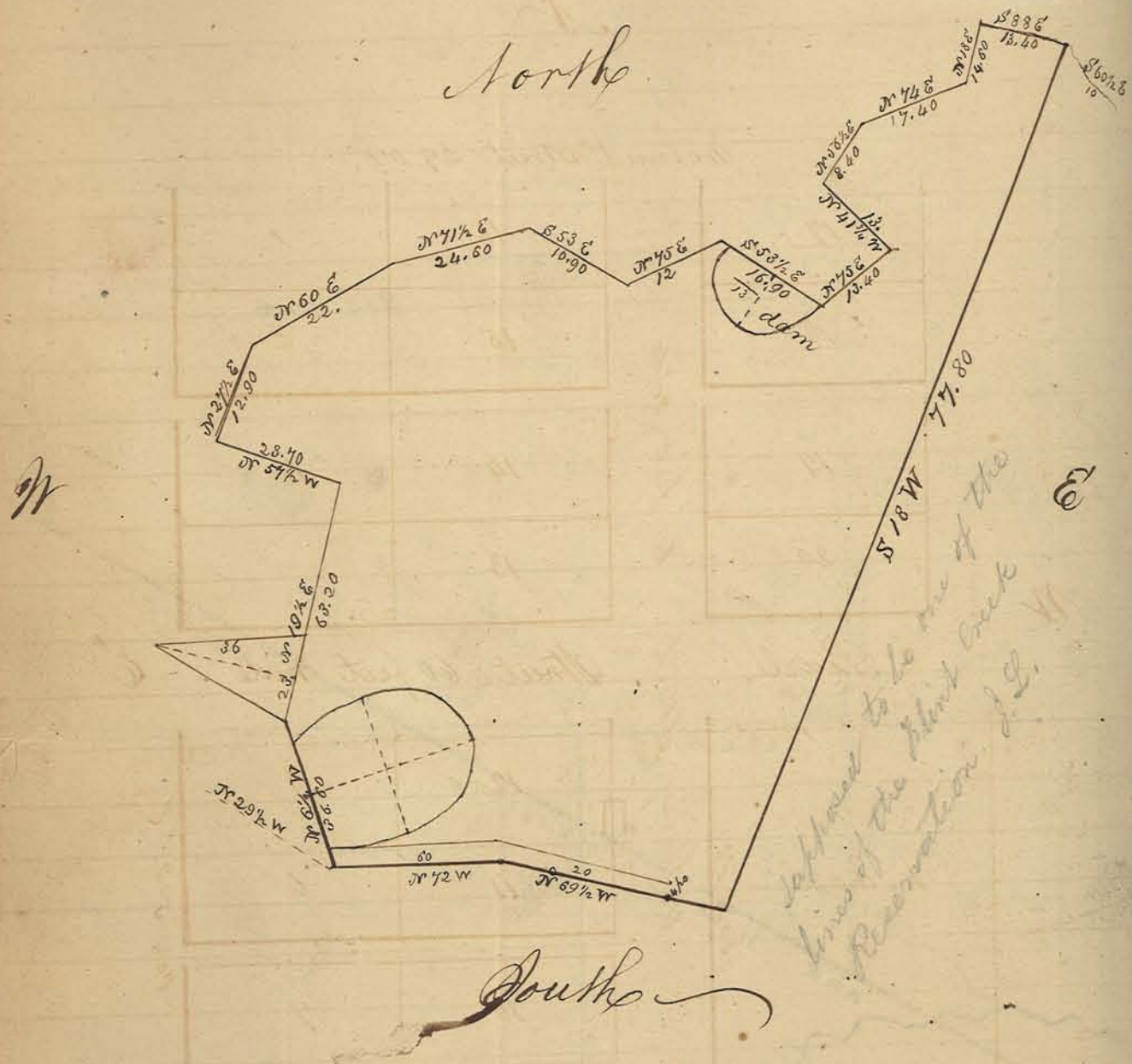
North
South
W
E
S 88 E
13.40
S 60½ E
10
N 18 E
14.60
N 74 E
17.40
N 56½ E
8.40
N 41¼ W
13.
N 75 E
13.40
S 53½ E
16.90
13
dam
N 75 E
12
S 53 E
10.90
N 71½ E
24.60
N 60 E
22.
N 27½ E
12.90
28.70
N 54½ W
N 19½ E
63.20
36
23
N 6¼ W
36.60
N 29½ W
60
N 72 W
20
N 69½ W
S 18 W
77.80
Supposed to be one of the lines of the Flint Creek Reservation. J. L. W.

Addition to the Town of West Point
By Henry Koons 22-6

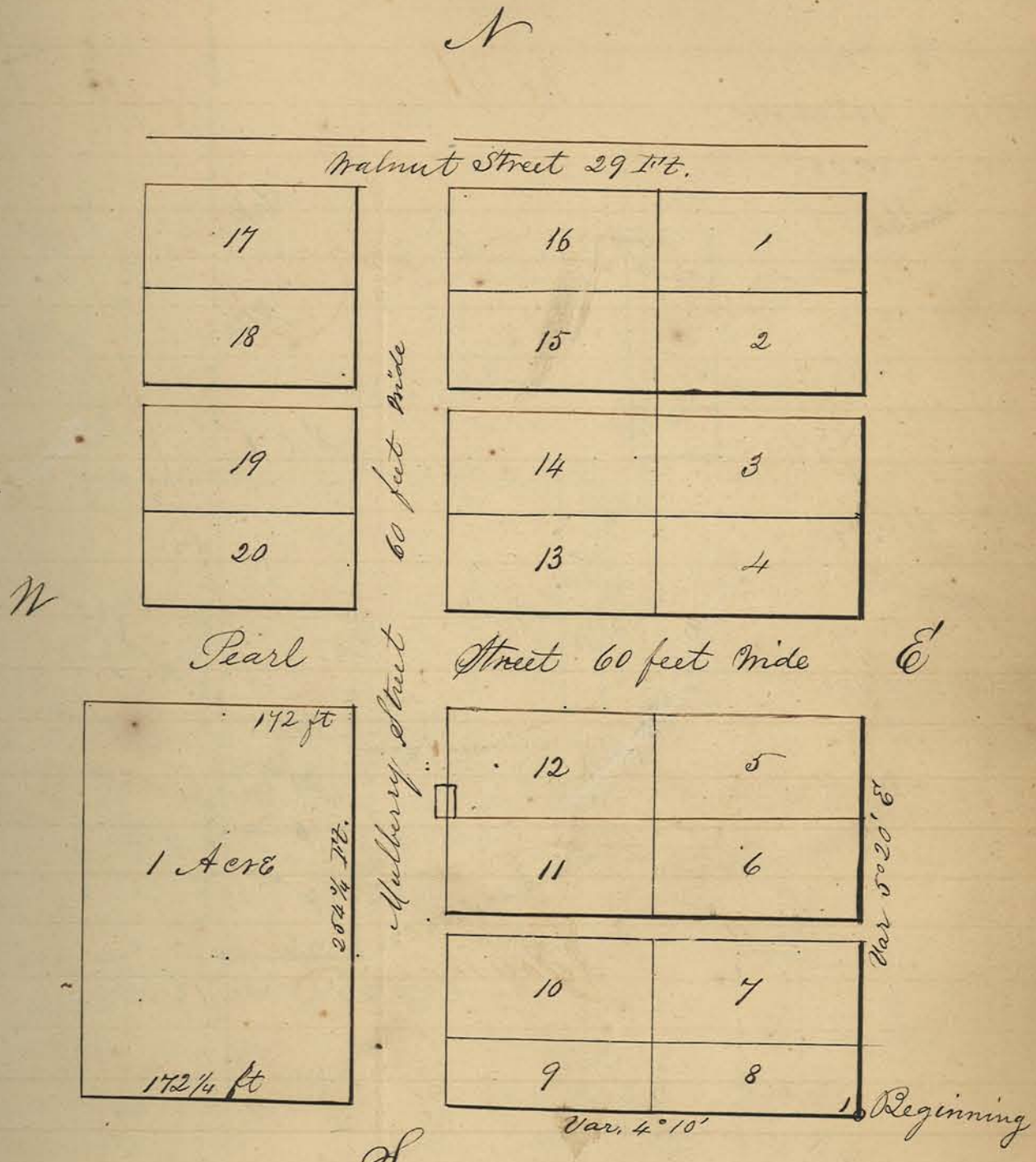

Beginning Corner, { Black Oak. diam 10 I. S 56¾° E 54 links
Do 8 S 59° W 35 links

Plat of Lands belonging to the Estate
Surveyed and partition Made

Tracts Contain

No. 1 = 113.00 A
" 2 = 80.00
" 3 = 165.28
" 4 = 87.86
" 5 = 80.15
" 6 = 79.62
" 7 = 80.37
" 8 = 96.95
" 9 = 106.57
" 10 = 48.63
" 11 = 80.80
" 12 = 40.00
" 13 = 20.00
" 14 = 52.00

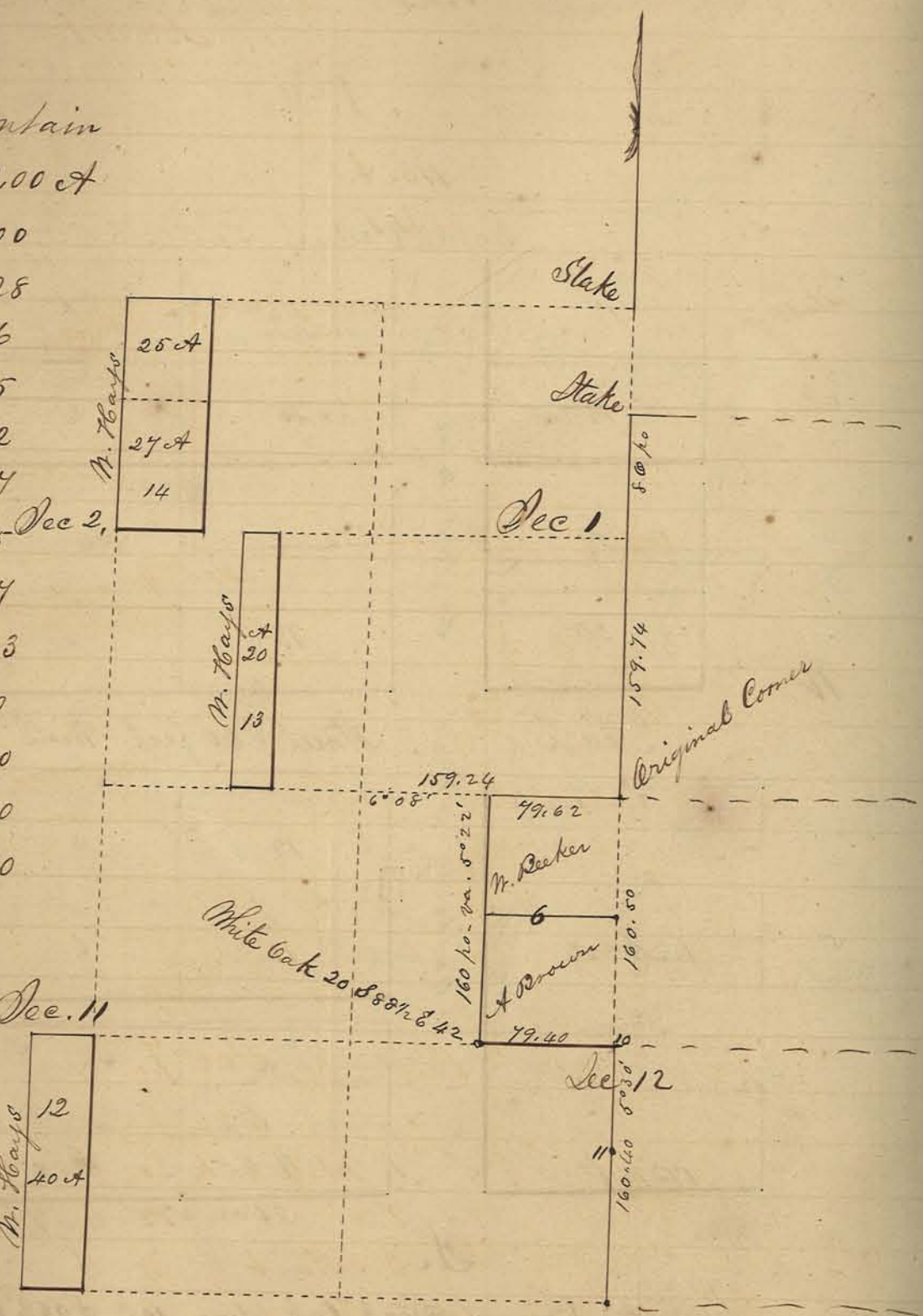

of John Beeker decd:
February 13th 1849

Secs. 31. T 25. R 3 W
Secs. 6 + 7 24 " 3
" 1:2:11 + 12 24 " 4

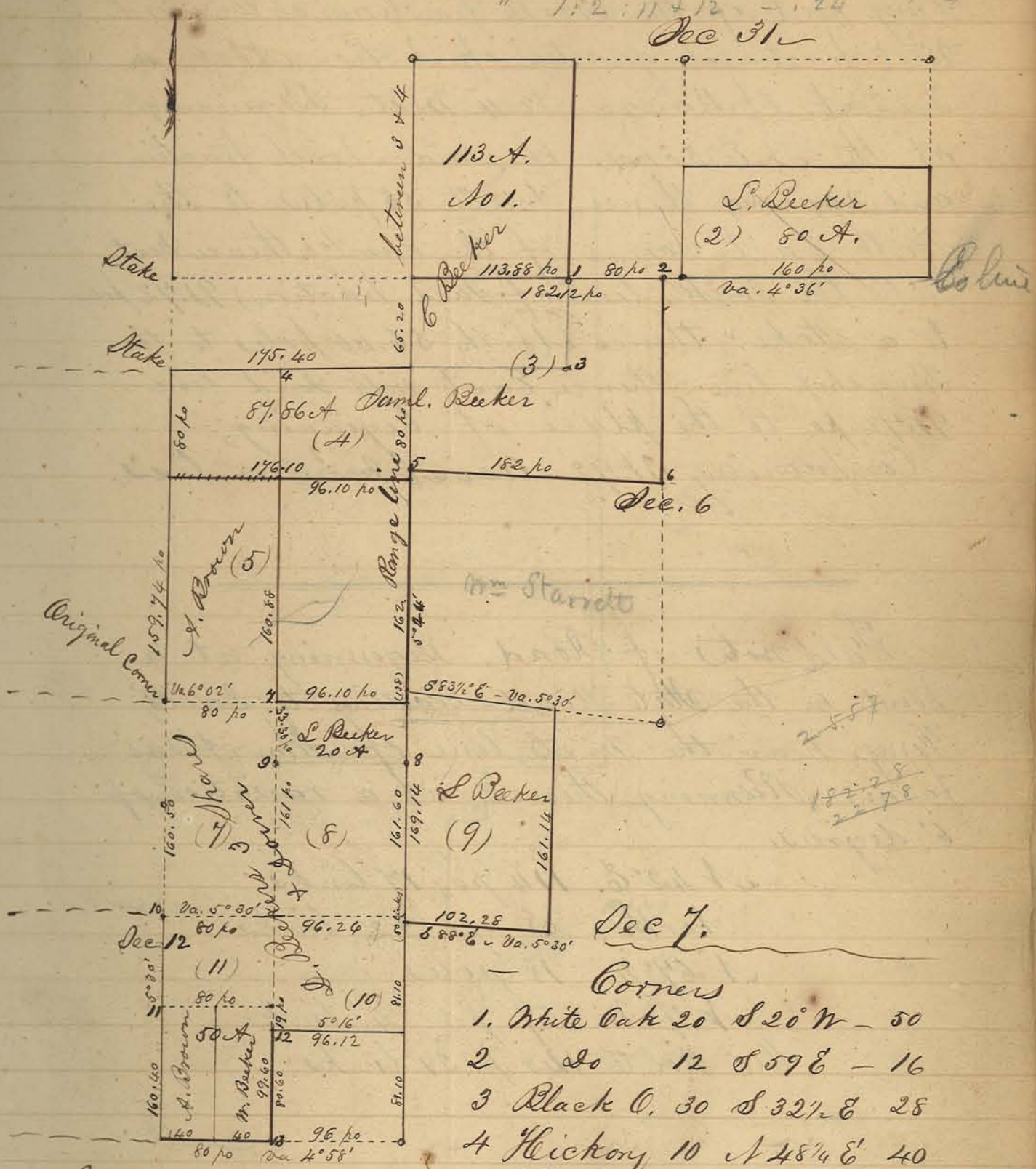

Sec 7.

Corners

1. White Oak 20 S 20° W - 50
2 Do 12 S 59 E - 16
3 Black O. 30 S 32½ E 28
4 Hickory 10 N 48¼ E 40
5 Red Oak 20 S 33½ W 20
6 Hickory 4 S 18½ W - 5
7 Wild Cherry 6 S 56 W 22
8 Hickory 4 N 5½ W 9
9 White Oak 24 N 42½ W 40

Corners

10 White O. 30 S 3° W - 36
11 W. Cherry 12 S 82½ W 70
12 W Cherry 3 S 7½ E 57
13 W Cherry 5 N 7½ W 32½

"Surveyed for Parnham Boswell the following described tract or parcel of land, being part of the North fraction of the North West fractional quarter of Section No. 6. in T 22 N. of Range No 4 West. Beginning at the N E Corner of said North fraction and running thence South 55 poles to the South East Corner of the same: thence West (with the South line of said fraction) 91.72 poles to a Stake: thence North 56.40 poles to the Township line: thence East with said line 91.72 po. to the place of beginning.

Containing 31.92 Acres: more or less.

Field notes of Road. Beginning at a point in the State Road leading to Davis' Ferry, near the West line of John Allen's farm. Running thence (at a variation of 6° degrees)

N 42° E. 114 po. 17 links
North 8 po. 22 links
N 67° W 18 poles
N 7° W 57 po. 4 links
Old Route 148 p. 21 links

Diagram of part of the SE¼ of Section 5 and part of the NE¼ of Section 8. in Township 22 N. Range 3 W. lying West and adjoining the Town of Dayton. Also, a tract Situated in the NE Corner of the Richardsville Reservation, Surveyed & platted for Ryeraft. May the 15th 1848.

Platted by Charles Brown
Sep. C. S.

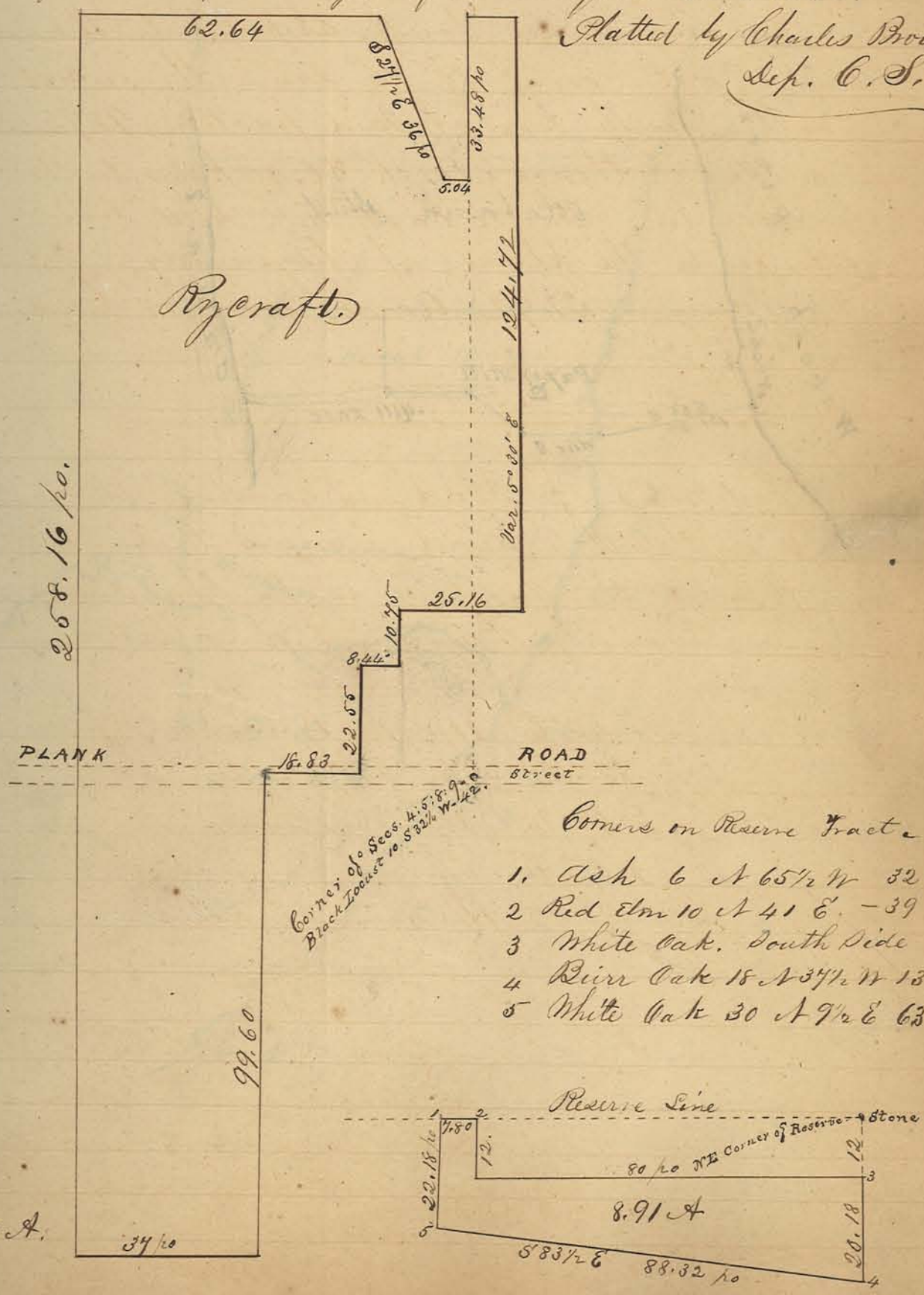

Plat of Survey, South of Lafayette between Canal and River

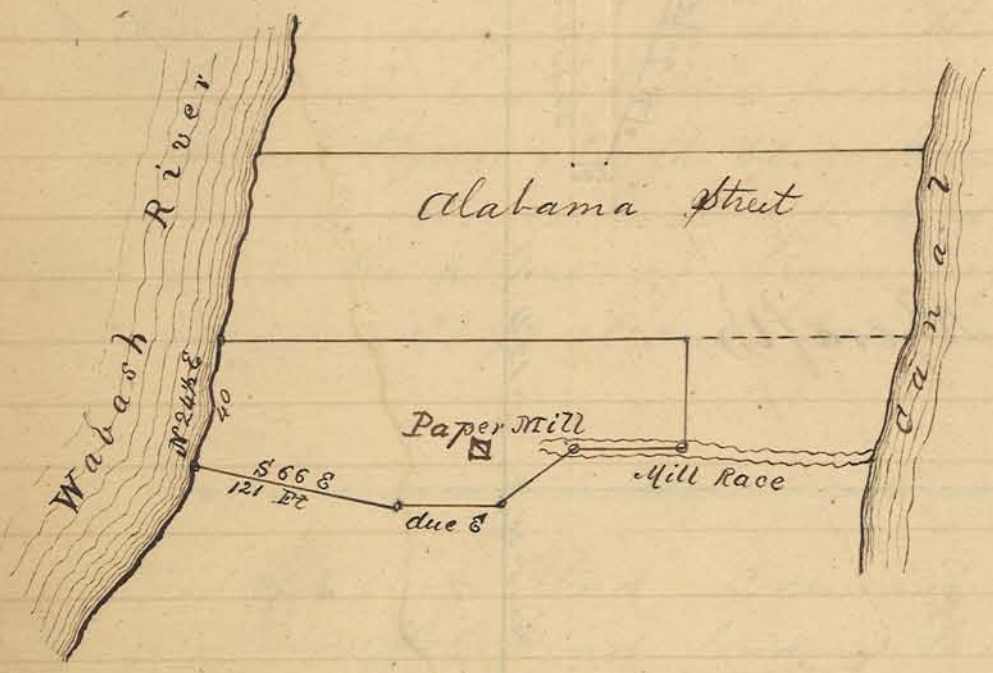

Plat of the North West fraction of Section 10, Town. 22 North; of Range 6. West Surveyed and platted for Saml. Hoover

April 25th 1851

E Timmons C.S.

V

Plat of Survey of Section 21 in Town twenty six north. of Range seven West. for Joseph Simmons

November 6th 1852

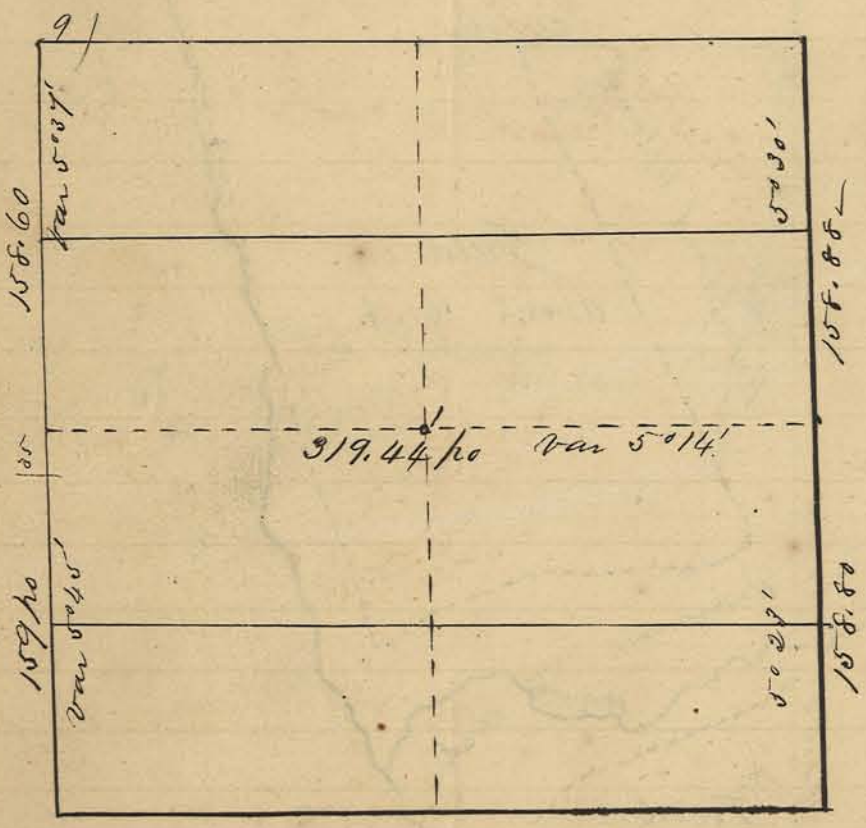

Corner at
1. Center of Section
Large White Stone. N 19° E 162

Plat of a Survey of a Road located in Lauramie Township, Beginning at the South East corner of Sec. 16. T 21. R 3 W.

Surveyed Nov. 19th & 20th /43.

E. Simmons

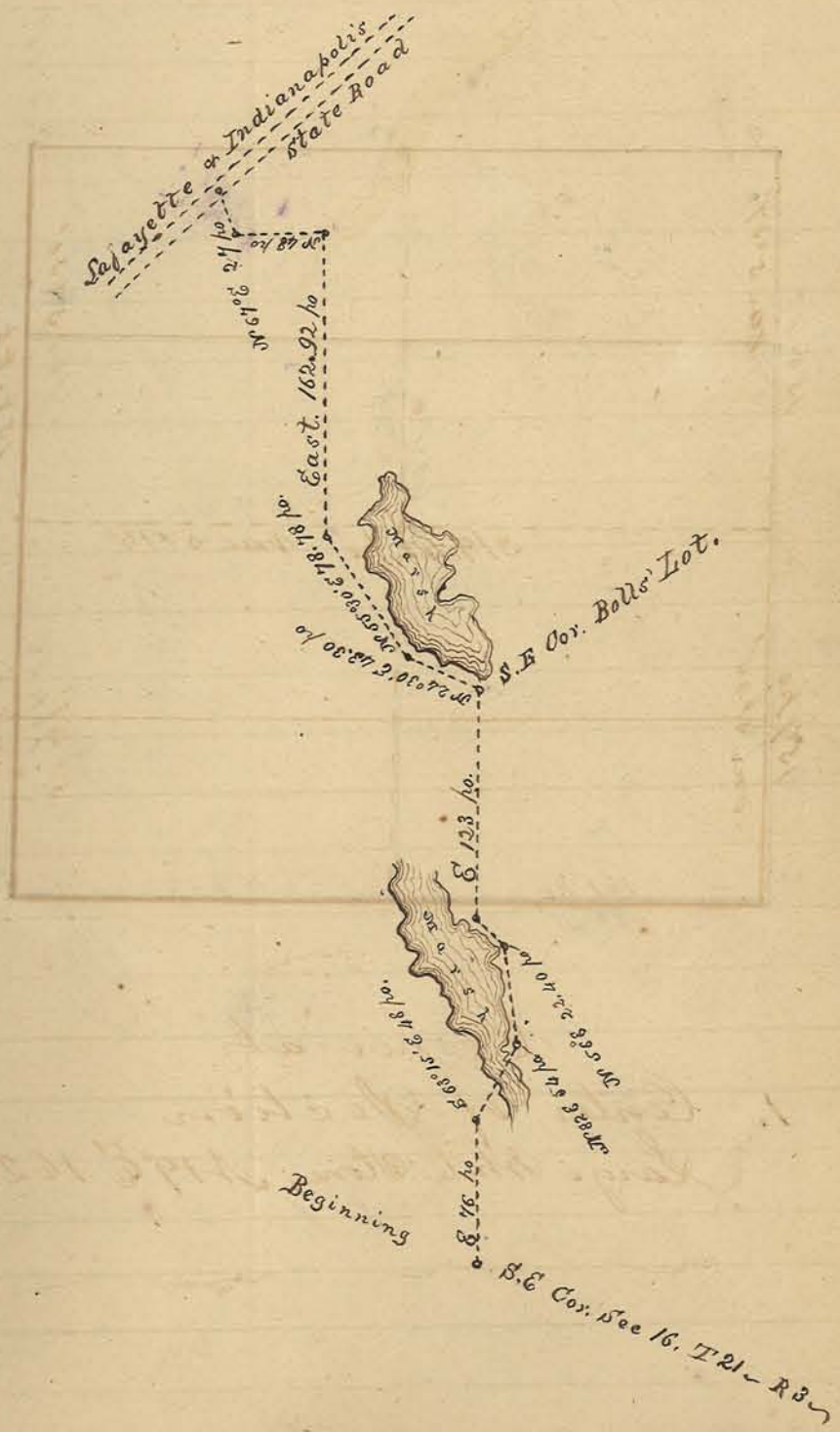

Plat of Survey in Section 22, in Town Twenty four North: of Range Six West

Surveyed Nov. 8th 1852

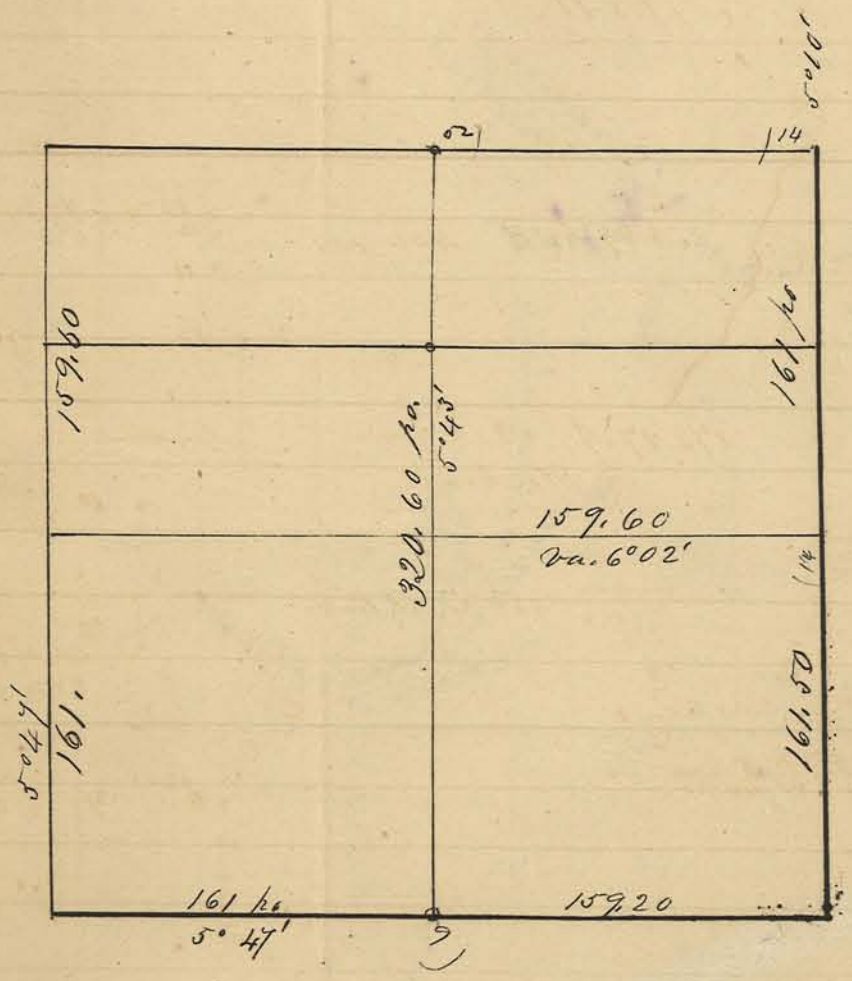

Eliza L. Beard to A. H. Stockwell.

South ½ of E fraction of Section 15. T 22 N. R. 3 W. Also S ½ of W ½ of S W ¼ of Sec. 14. T. 22 N: R 3 W. Containing 97.36 A

Andrew Ingram To. A. H. Stockwell

the following in the Reservation

Surveyed August 10th to 12th 1848.

North

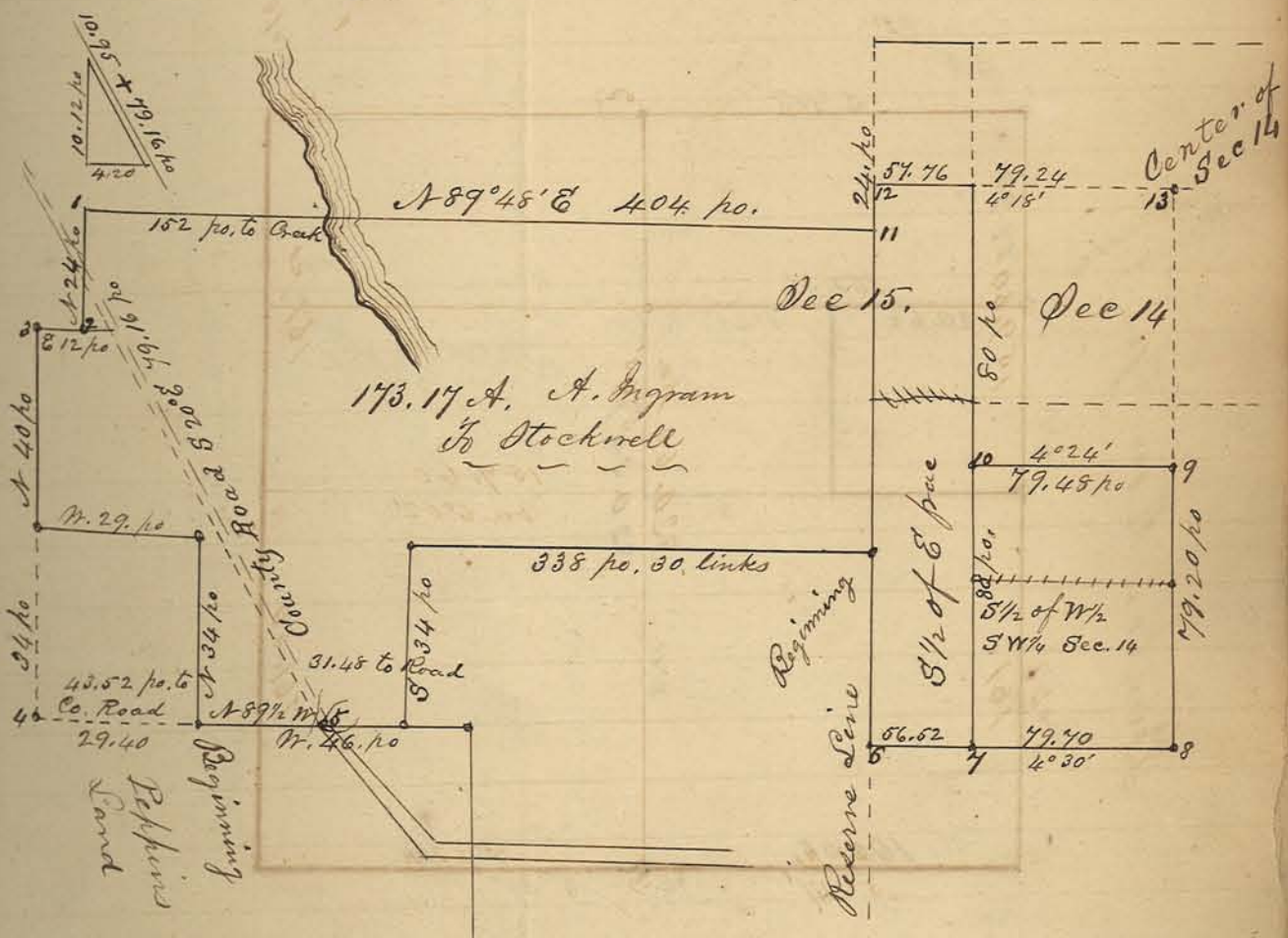

Corners

1	Hickory	6	N 12° W	12½	7	Red Oak	24	S 77° E	23½
2	do	4	S 86½ W	29½	8	Red O	30	N 69½ E	51
3	White Oak	6	S 88¾ W	9½	9	Ash	10	S 15½ E	5
4	Red O	10	S 21½ W	52½	10	Hickory	18	S 64¾ W	23
5	White O	30	S 36 E	114	11	Red Oak	12	N 40½ E	11
6	Beech	12	S 44½ E	27	12	Beech	6	N 1° E	7
	Additional				13	Sugar	16	N 37 E	14
						Beech	18	S 57½ W	22

Plat of Survey in Section 27 in Town 24 North of Range 6 West.

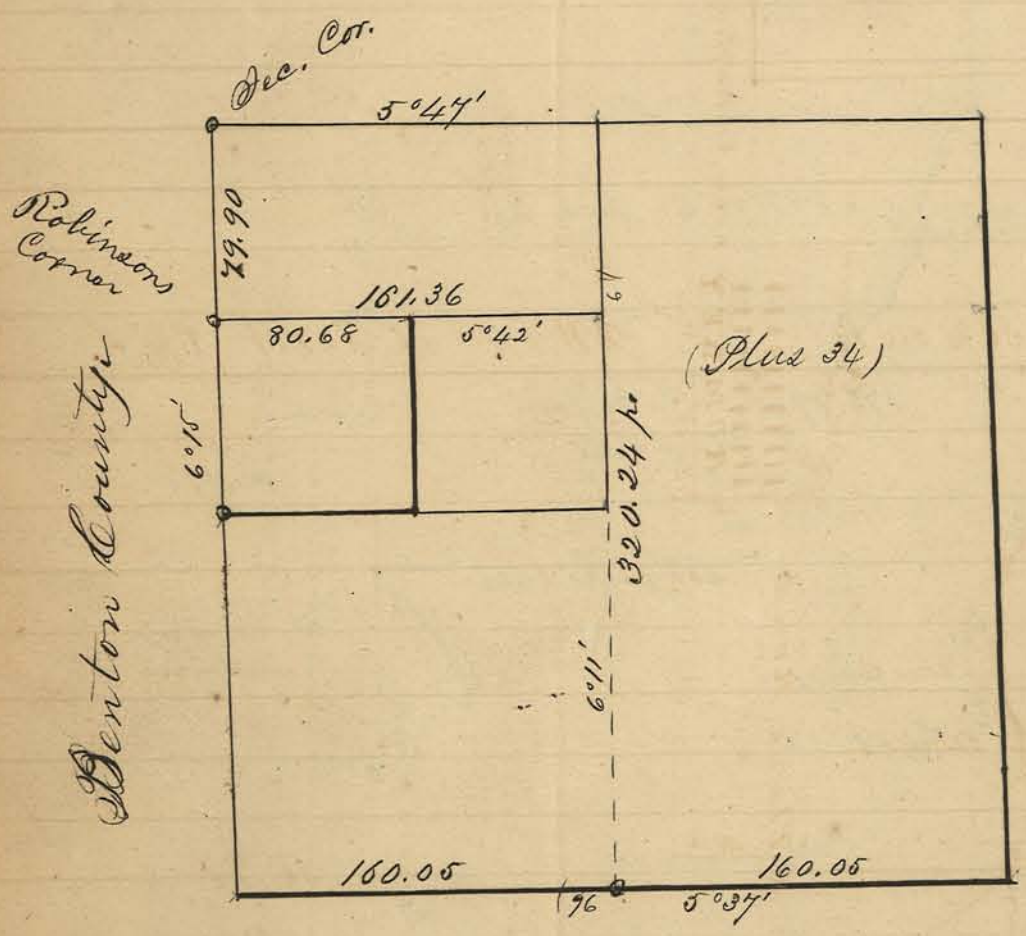

Plat of lands belonging to the Estate of Amos Fox, late of Tippecanoe County, Ia. dec'd
Surveyed (in part) and platted
December 30th 1853. By E Timmons C S

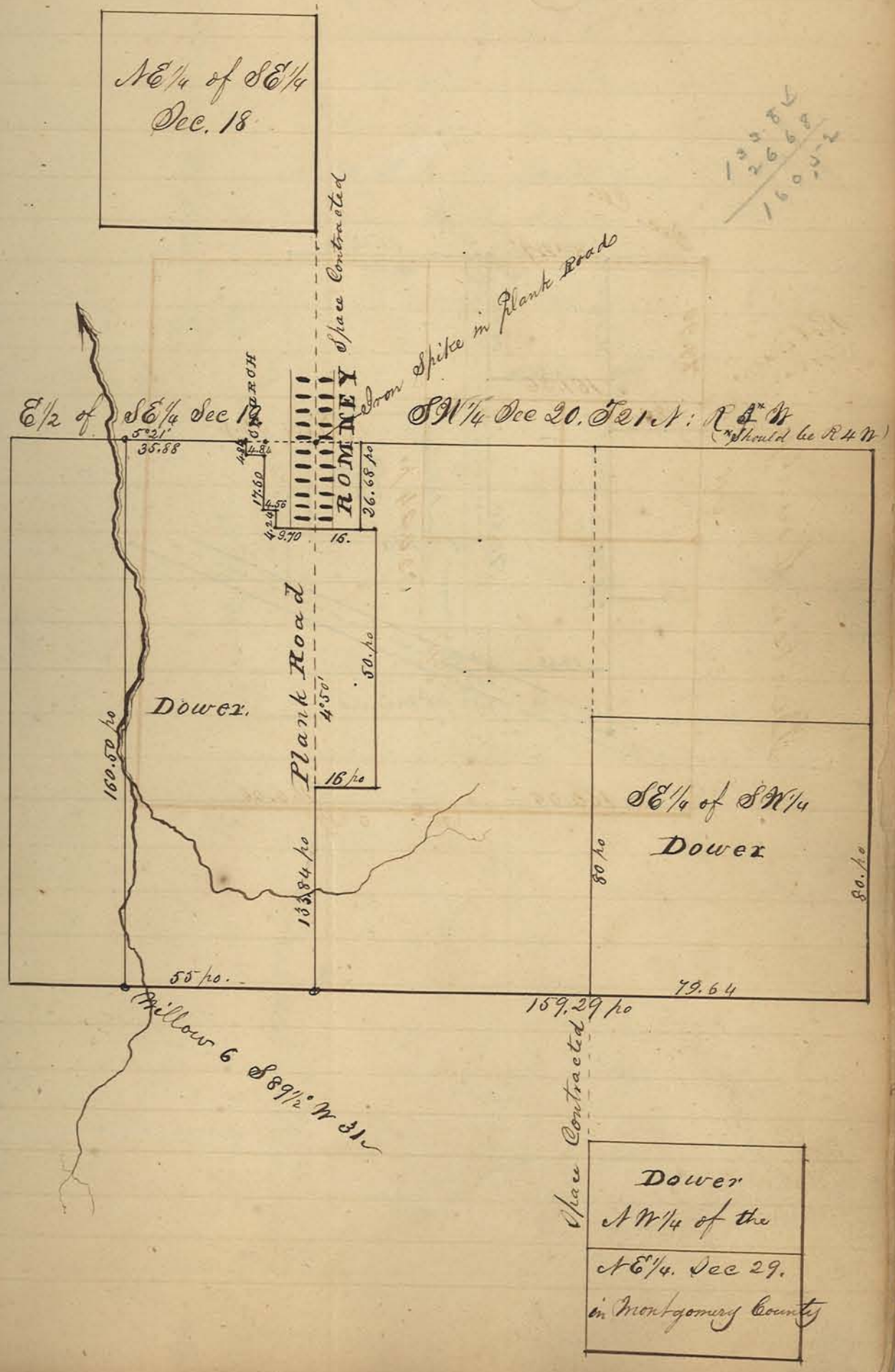

Notes taken for M. S. Peirce in the vicinity of Lafayette.

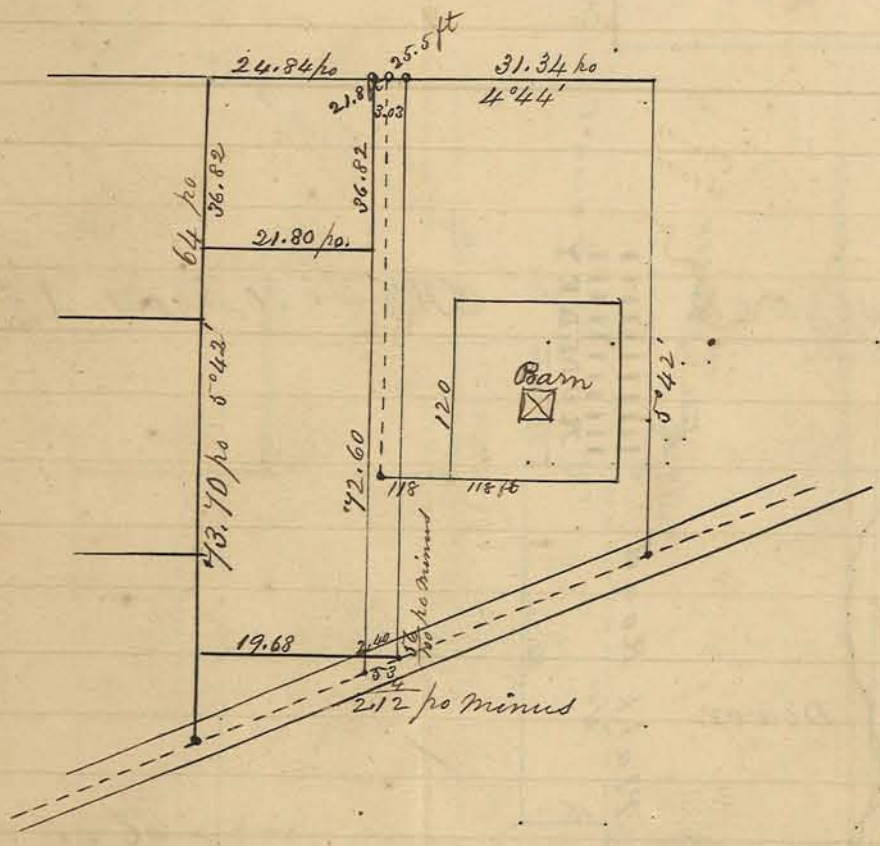

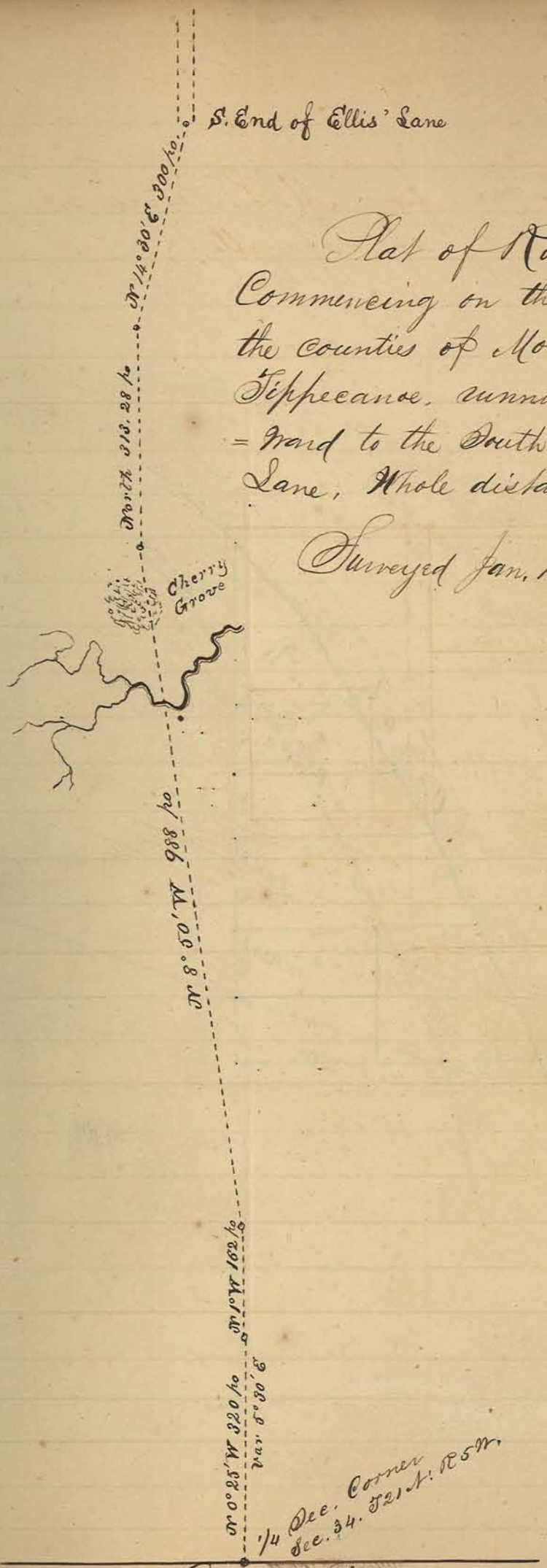

Plat of Road.

Commencing on the line dividing the counties of Montgomery and Tippecanoe, running thence northward to the South End of Ellis' Lane, Whole distance 6 M. 163 po.

Surveyed Jan. 15, 16 & 17th /44

E. Simmons

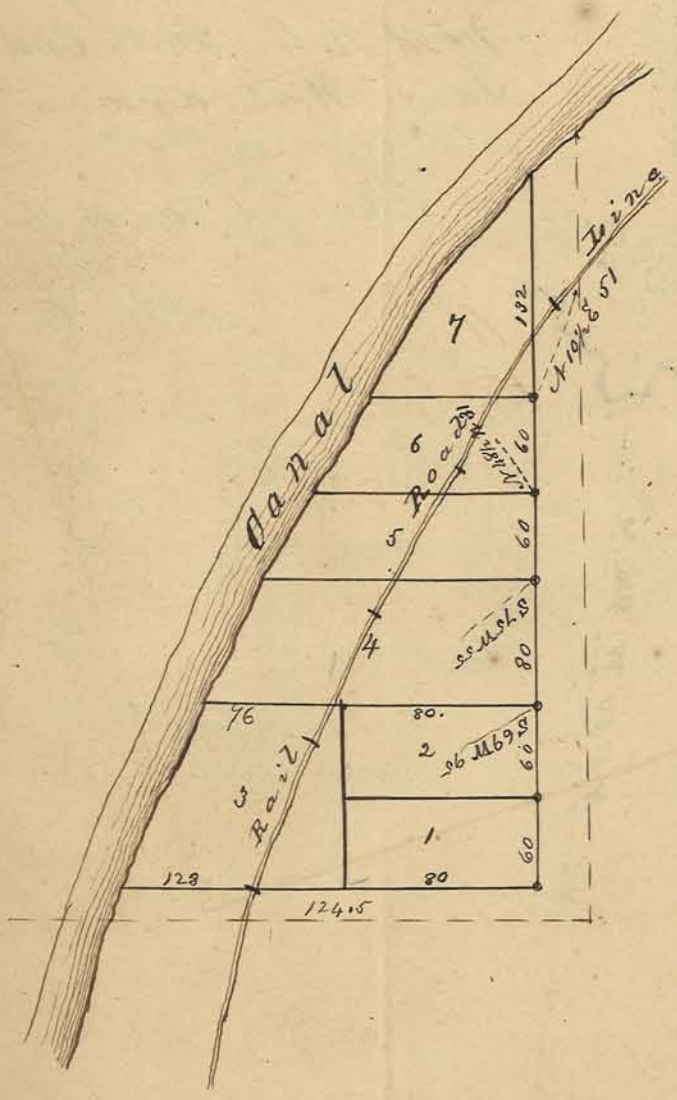
Canal
Line
Road
Rail
7
6
5
4
3
2
1
132
60
60
80
80.
60
60
76
128
80
124.5

A plat of the North West quarter of Section No. five in Burnetts' Reserve on Flint River in the County of Tippecanoe and State of Indiana

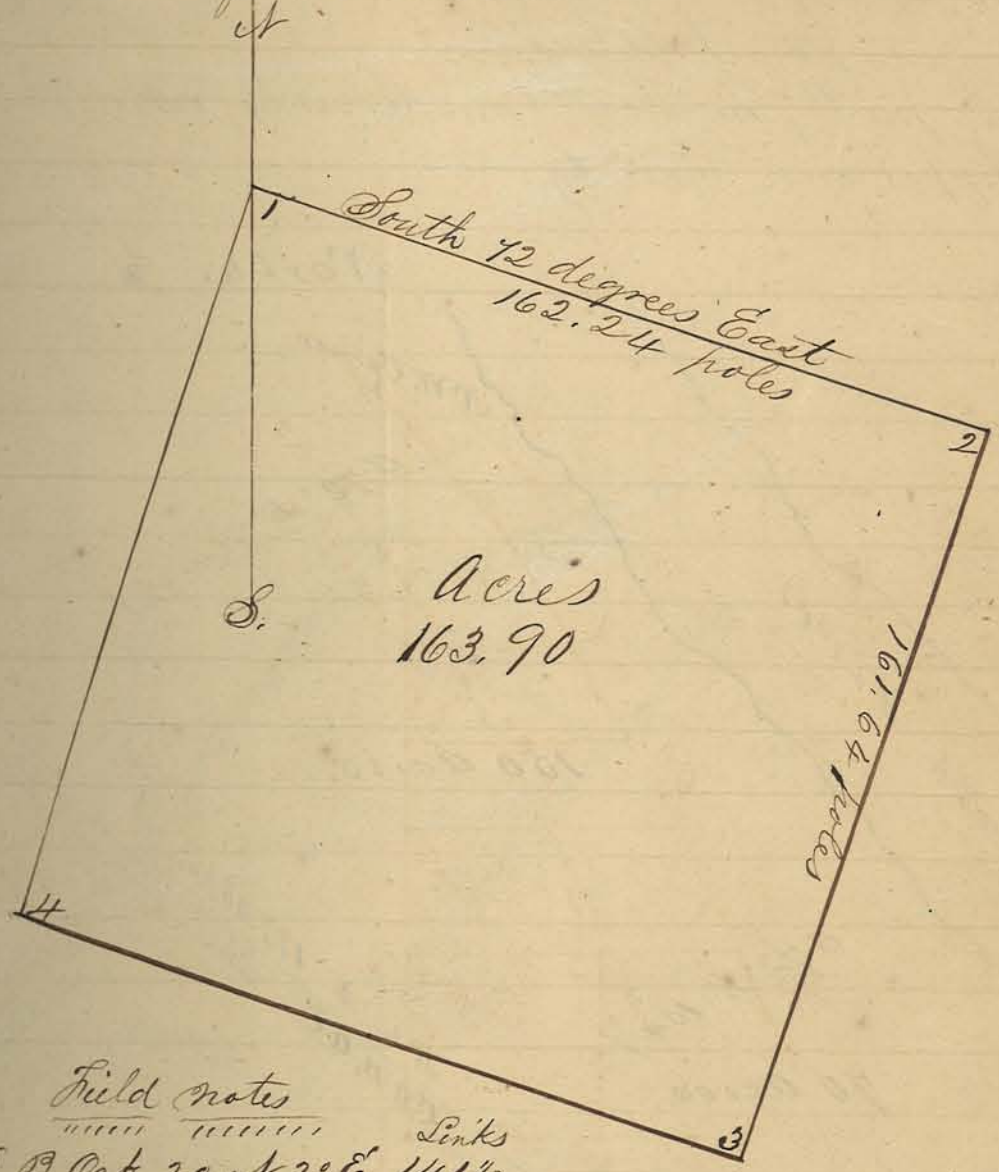

Field notes

		Links
1.	B. Oak. 20 N 2° E	141½
2	Stake in the prairie	
3	Stake in the barrons	
4	Hickory 22. S 61½ E	64

This is to certify that the above is a correct plat and certificate of a Survey done by the undersigned for Patrick H. Weaver. November 27th 1828

L. B. Stockton C.S.

Plat of a part of Section one in Burnetts Reservation at the mouth of Flint Creek, in T. 22 North: R 6 West. Surveyed for - Walters' -
Lying partly in Fountain County and partly in Tippecanoe County.

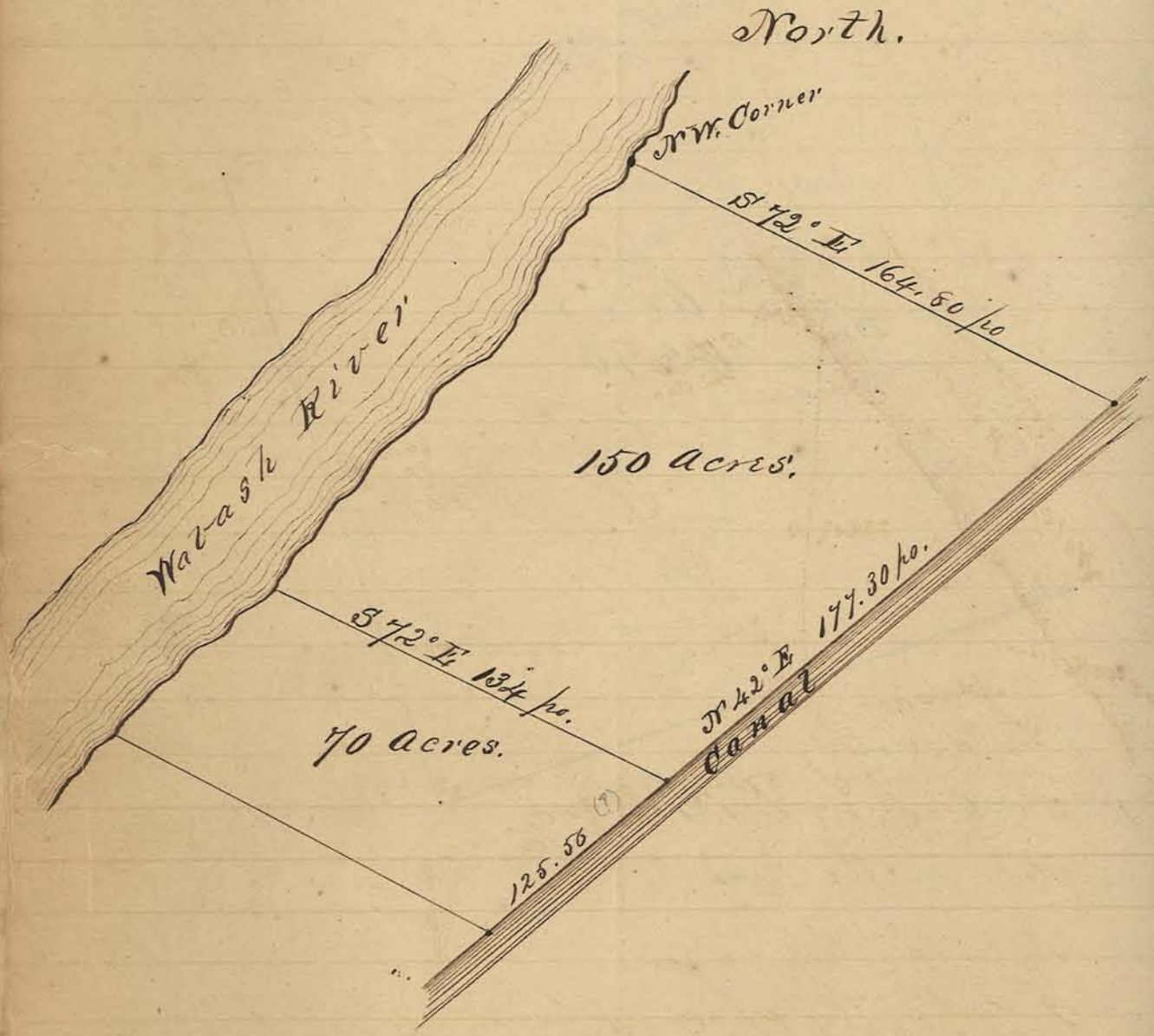

Sold by Orth & Blacket to Casper Walter

Plat of Section No 1. in Burnetts Reservation at the mouth of Flint Creek in T. 22 N. of Range 6 West.

Surveyed Feb 26th 1848

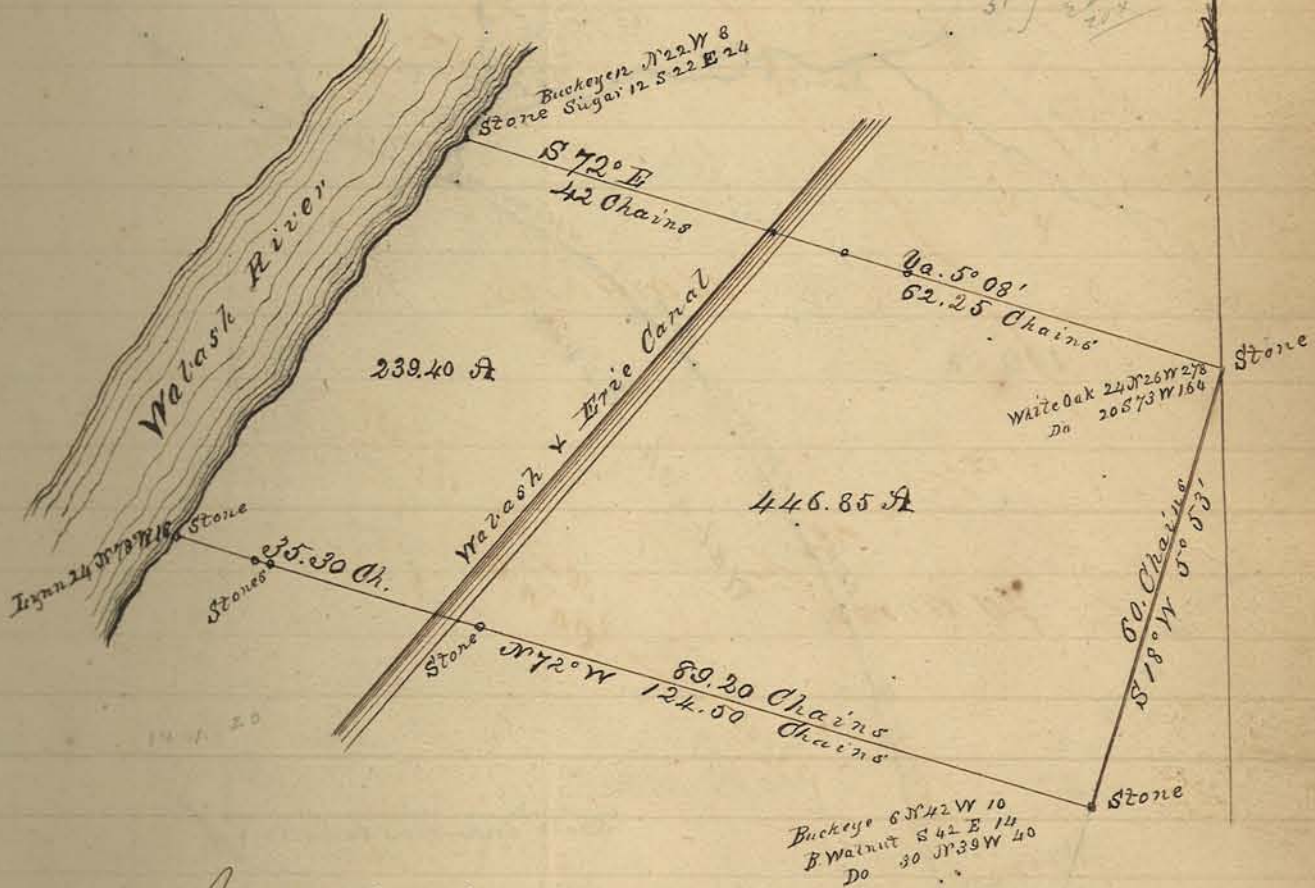

I certify the above to be a correct plat from a Survey made on the 26th day of Feb. 1848

given under my hand this 27th day of Feb. 1848

William Dimmitt } Chainmen
John Fullis }
Solomon Hodge. Apeman

Plat of the West End of Section No 6, below the mouth of Tippecanoe River, in Burnetts' Reservation,

Surveyed for Rev. M. Clark June 1st 1850

E Timmons C.S.

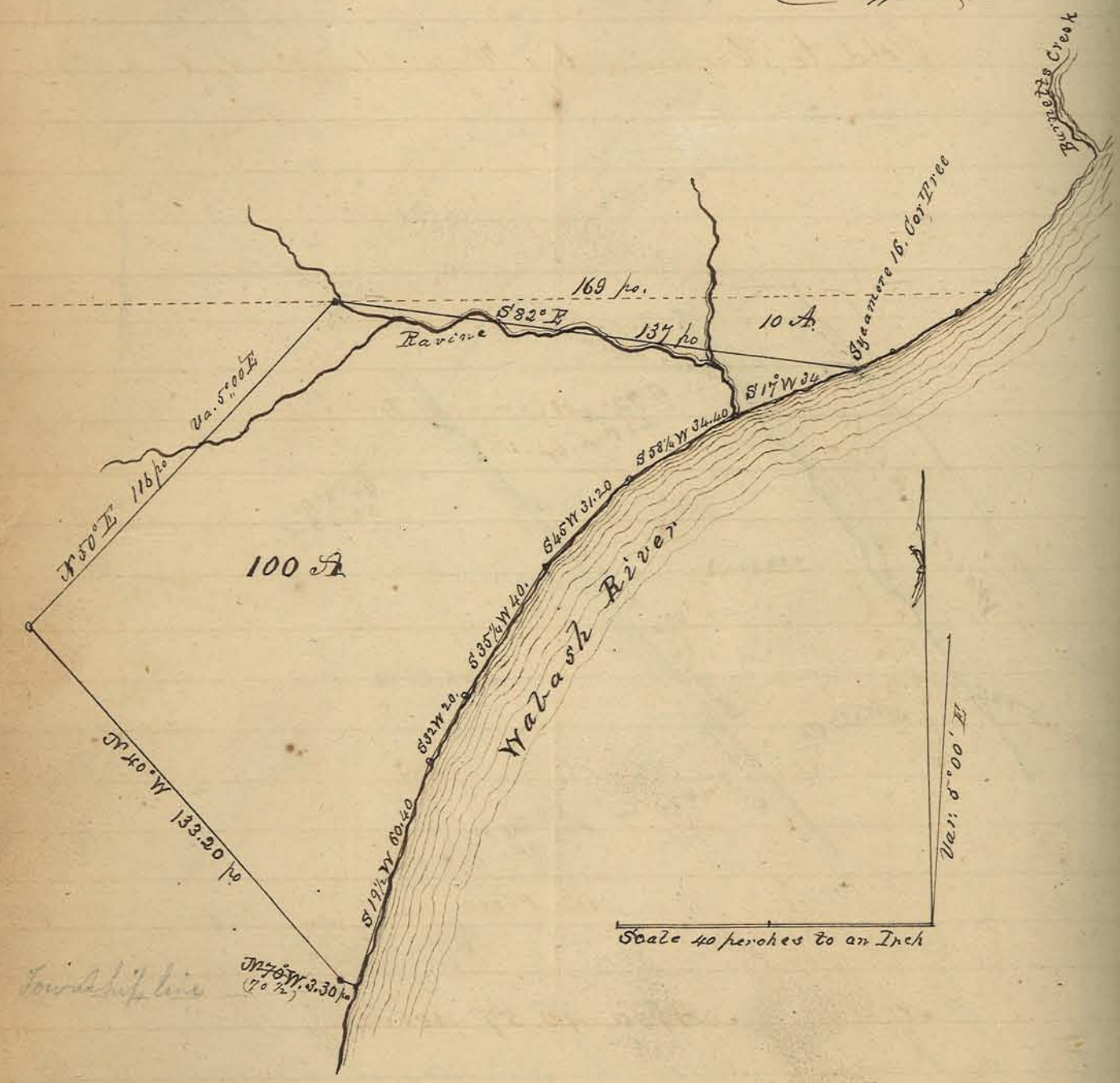

Diagram of a part of the N E fraction of Sec. 9. Town 23 N. of R 4 W. Fip County. Indiana.

Surveyed for Wm F. Reynolds & Robt. Higman. Nov. 3rd 1854 by

E. Emmons. Co.

Sold to Higman by Reynolds, deeded Dec 11/54

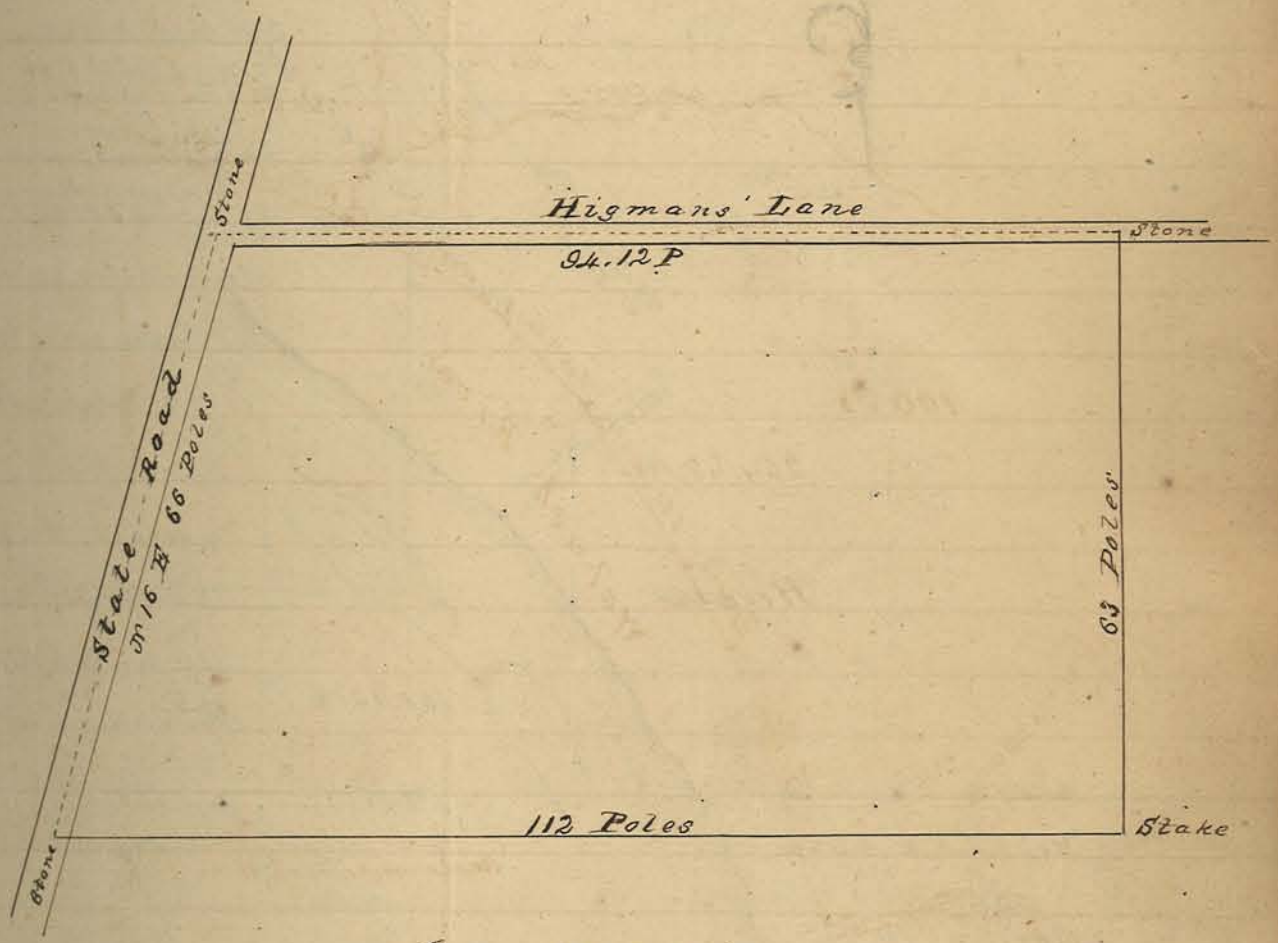

Area 40.57 Acres.

Plat of lands surveyed for William F. Reynolds, embracing the N E and S E fractional quarters of Sec. 5. and the North fraction of Sec. 8. on the West side of the Wabash River, also the S W. fraction of Sec. 4. and N E fraction of Sec. 9. all in T. 23 North: Range 4 West. Surveyed and protracted by

E. Timmons. C.S.

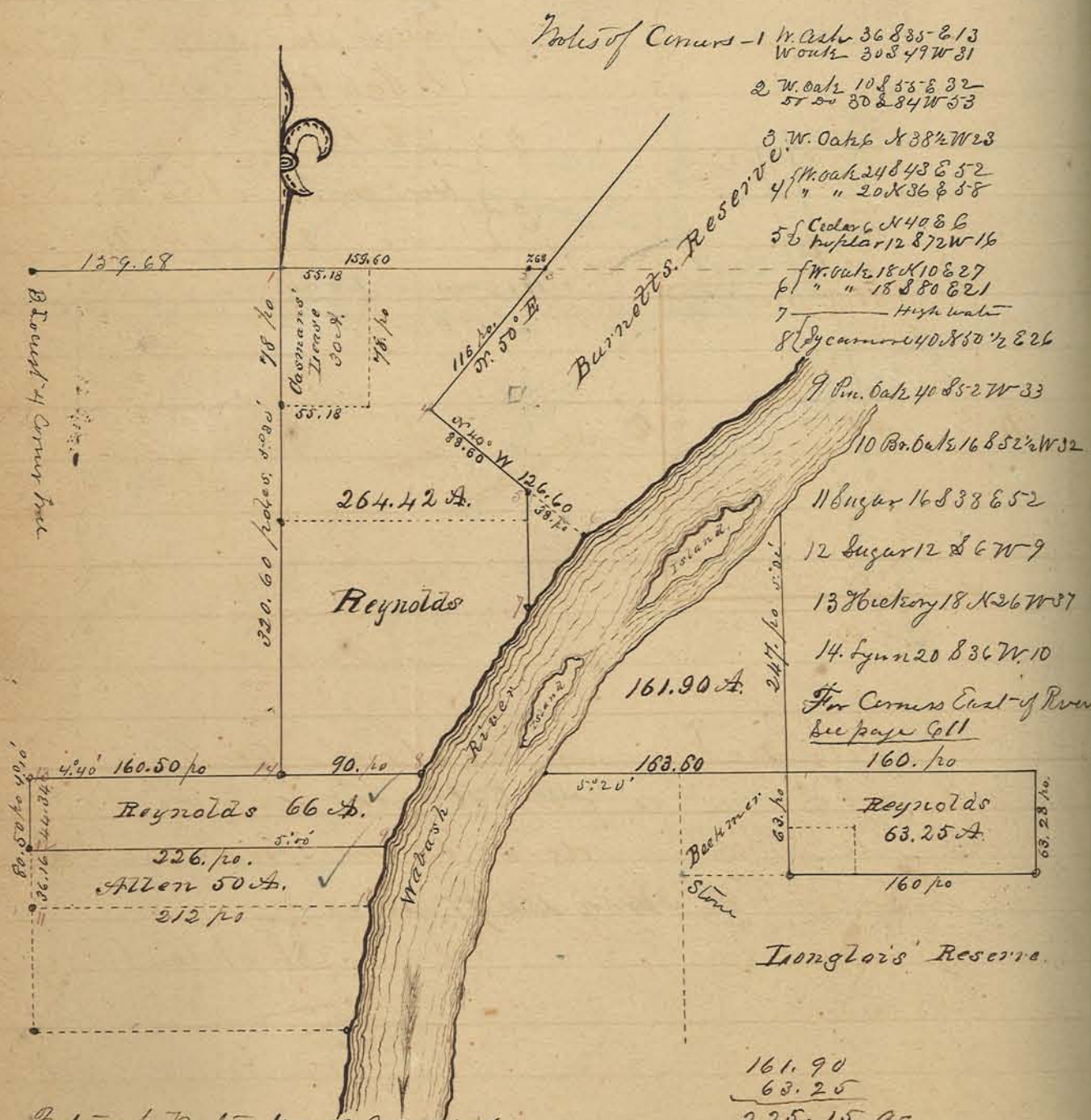

A plat of the South half of the west half of the South west quarter of Section No. No. Twenty Eight, in Township No. twenty three North, of Range No. four West, in the County of Tippe=canoe and State of Indiana.

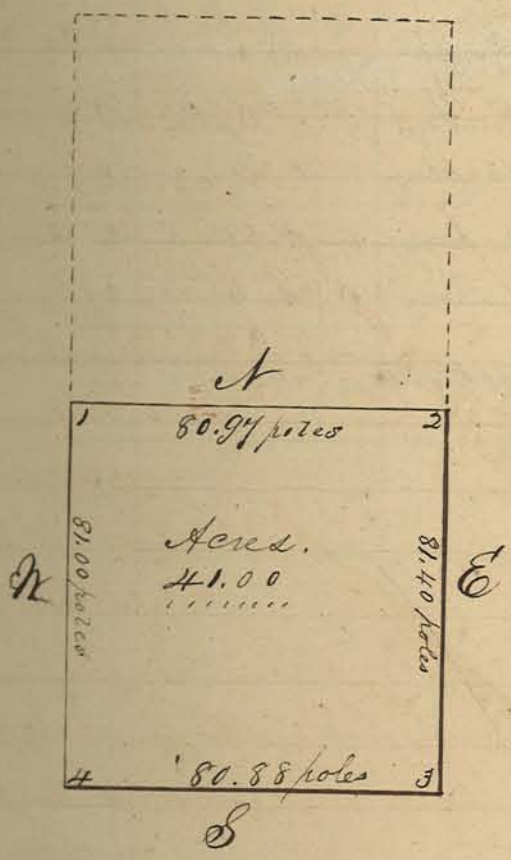

Field Notes

Corners.

1	Beech in di. 15	N 49½° W	39
	W. Oak 24	N 20½ E	74
2	Stake	—	—
3	Hickory 18.	N 85 E	47¼
	Do 24	N 40 W	60¾
4	00	00	00

I the undersigned do hereby certify that the above is a correct plat and certificate of a Survey done by me for Isaac Edwards December 28th 1829.

L. P. Stockton C.S.

Feb 6/58 recorded

A plat of a tract of land surveyed by the undersigned for John Barr, composed of 33.50 acres off of ~~the~~ the west end of the South fraction of the north west quarter, and 28.60 acres off of the west side of the north fraction of the South West quarter, both of Section Two, in Town Twenty four North; of Range three west in the County of Tippecanoe and State of Indiana

Posts	Bearing trees	In. Di.	Course they bear	Links dist.
1	Buckeye	9	N 57 E	18¾
	Hackberry	8	S 36½ E	20
2	Hickory	4	S 87½ E	6
	W. Thorn	9	S 25 E	28
3	Hackberry	12	S 43 W	16
4	oo	oo	oo	oo



I, the undersigned do hereby certify that the above is a correct plat and certificate of a survey done by me for John Barr on the 16th of May 1833 & given under my hand this 17th day January A D 1835.

L. B. Stockton C. Sir.

Fort Wayne & Runkle Est.
Partition. Com. Pleas. Oct. term 1854

Plat of the W½ of SE¼ of Section 29.
T. 23 N. of Range 4 West.
Surveyed for William K Rochester.
May 1st 1849.
E. Simmons C.S.

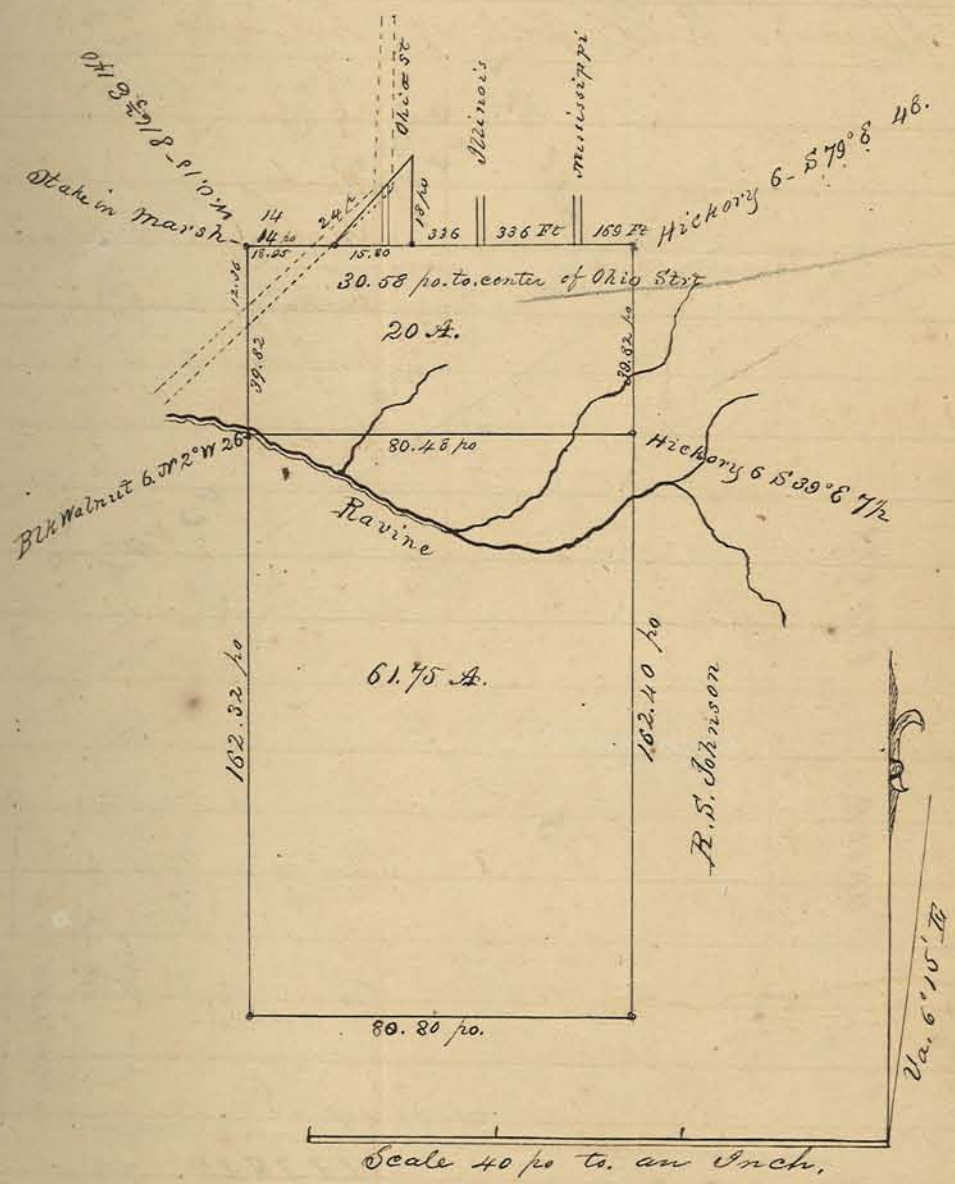

Surveyors fees $4.00
Chainmens 1.50
Flagbearers' .50
$6.00

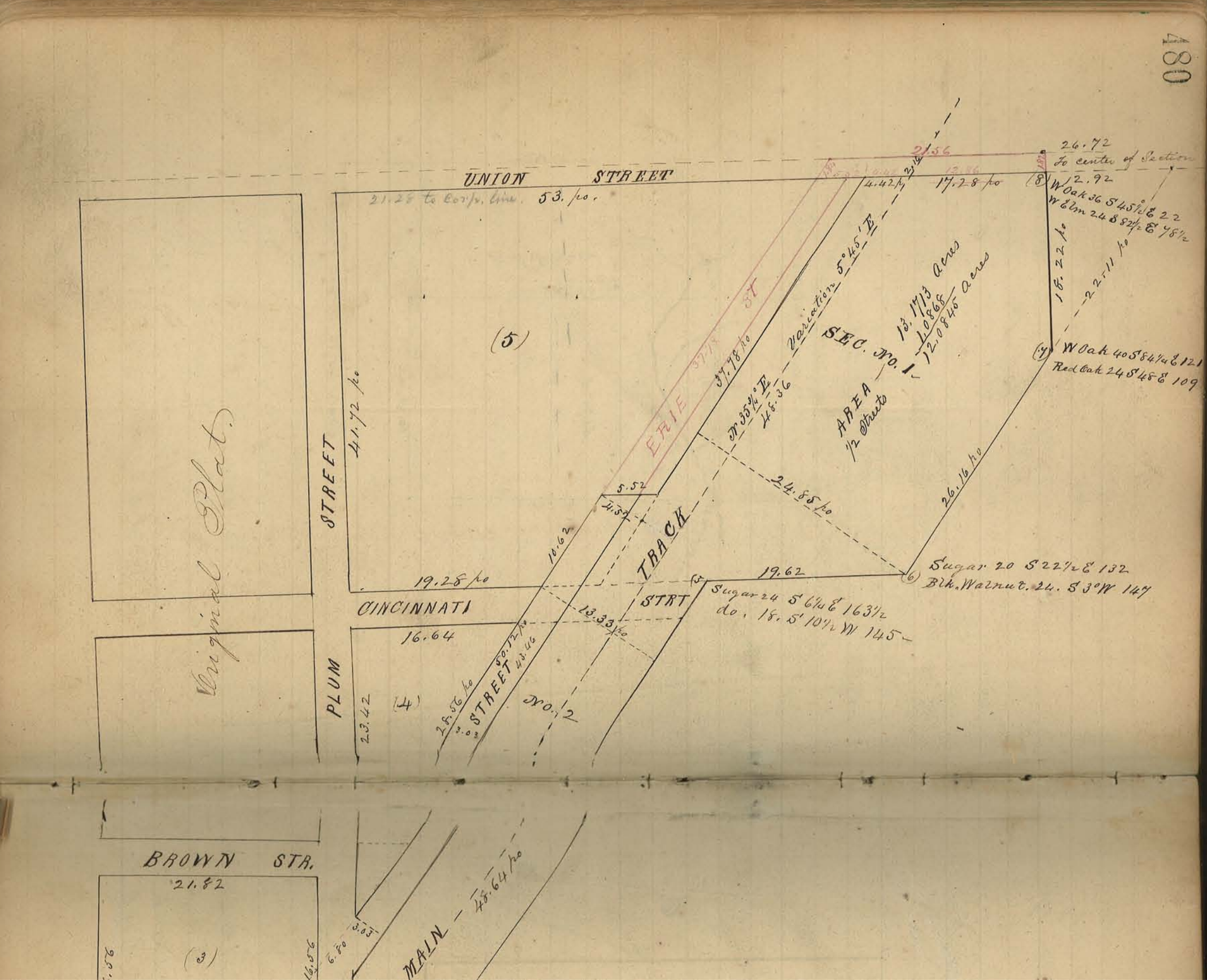
UNION STREET
21.28 to Corp. line. 53. po.
26.72
To center of Section
21.56
4.42 po
17.28 po
(8) W Oak 36 S 45½° E 22
W Elm 24 S 82½ E 78½
18.22 po
22.11 po
(7) W Oak 40 S 84¼ E 121
Red Oak 24 S 48 E 109
(5)
ERIE ST
37.78 po
Variation 5°45' E
SEC. No. 1
AREA
½ Streets
13.1713 acres
1.0868
12.0845 acres
N 35¾° E
48.36
24.85 po
26.16 po
5.52
4.52
10.62
TRACK
19.28 po
19.62
(6) Sugar 20 S 22½ E 132
Blk. Walnut. 24. S 3° W 147
Sugar 24 S 6¼ E 163½
do. 18. S 10½ W 145
CINCINNATI
STRT
13.33 po
16.64
50.12 po
43.46
28.56 po
3.03
STREET
No. 2
PLUM STREET
41.72 po
Original Plat.
23.42
(4)
BROWN STR.
21.82
(3)
16.56
6.80
3.03
MAIN
48.64 po

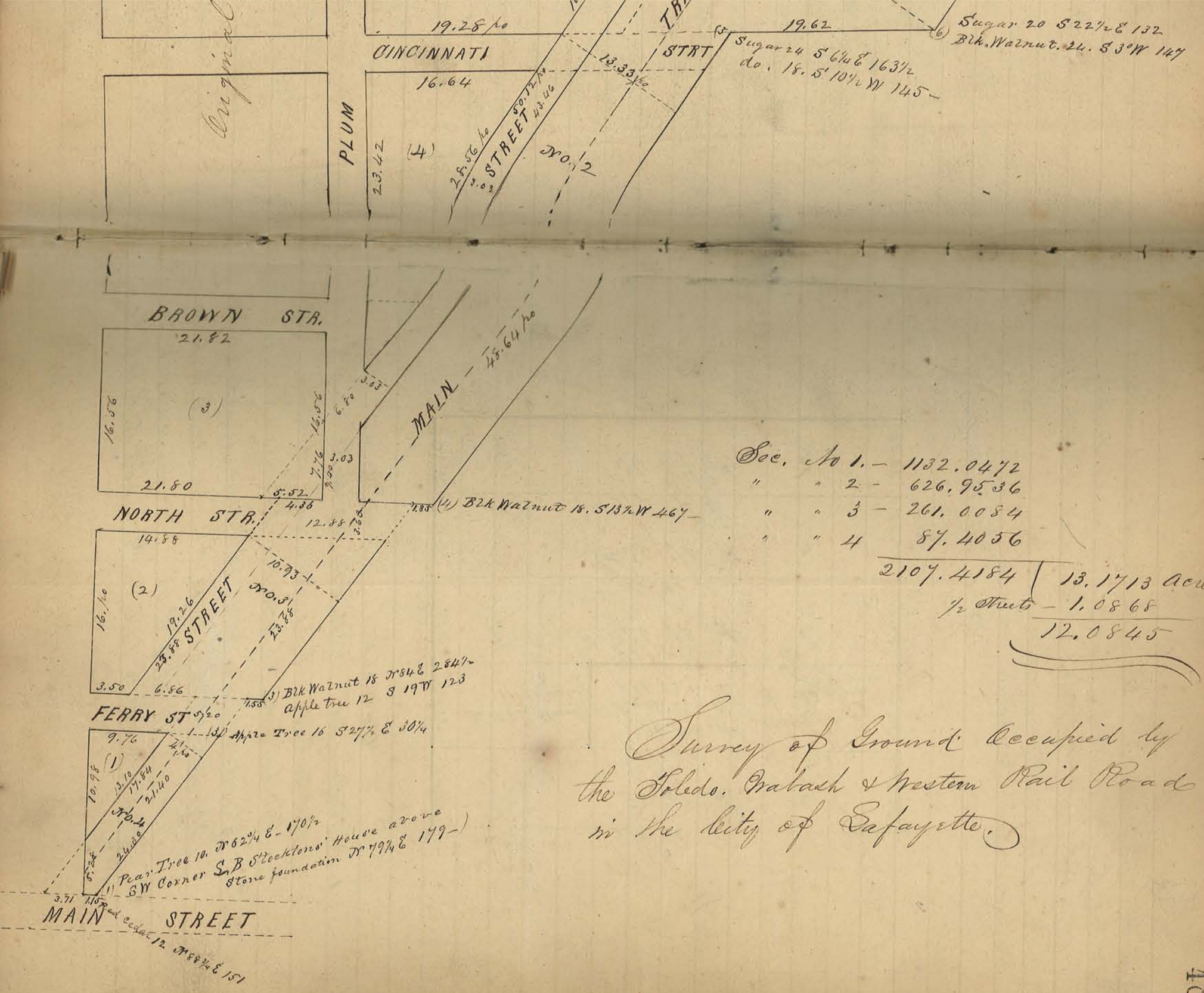

Sec. No 1.	1132.0472	
" " 2	626.9536	
" " 3	261.0084	
" " 4	87.4056	
	2107.4184	13.1713 acres
	½ Streets	1.0868
		12.0845

Survey of Ground Occupied by the Toledo. Wabash & Western Rail Road in the City of Lafayette.

A plat of the S.W. quarter of Section 8. in Township 24 North, of Range 4 West, Tippecanoe County Indiana; embracing also twenty acres off North end of N.W. qr of Section 17. Township and Range aforesaid.
Surveyed for Jonathan Rich
By E. Simmons C.S.

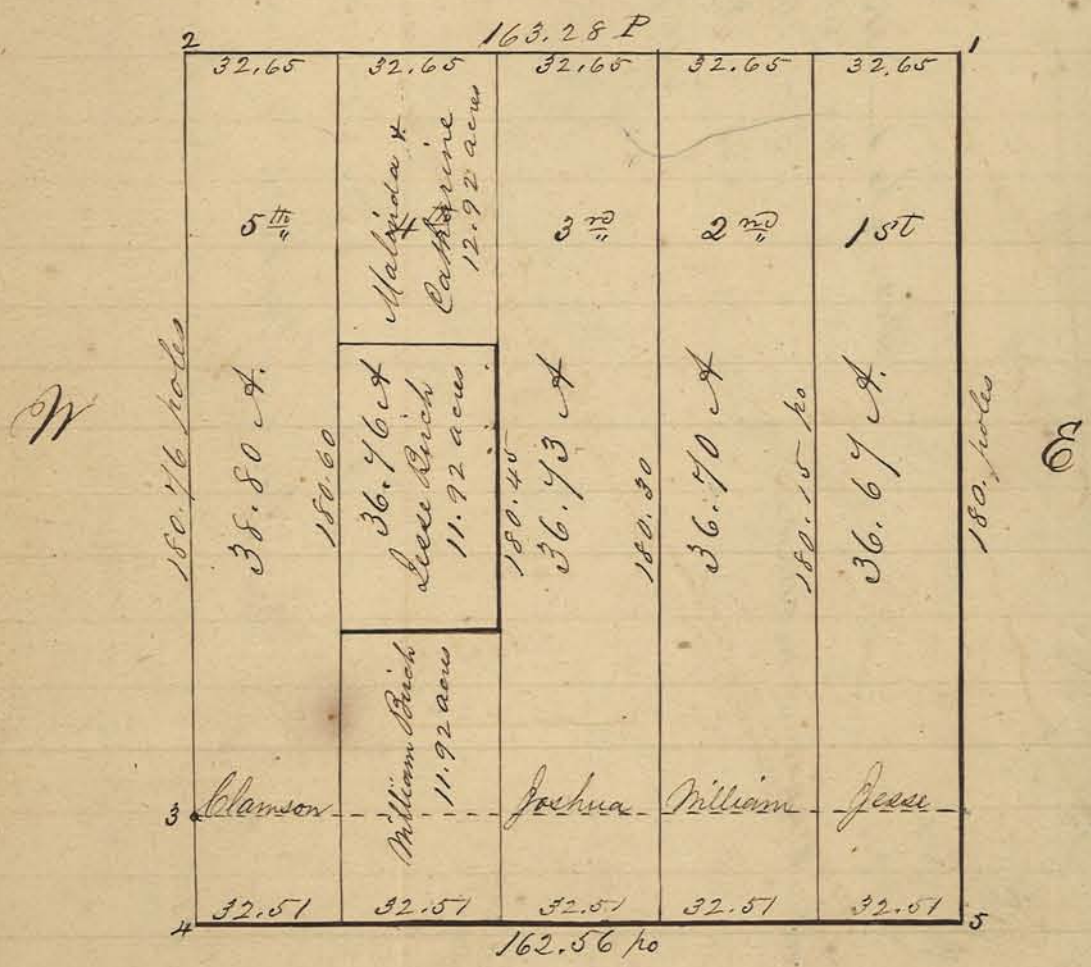

Corners.

1. Hickory 20. N 31¼ E 19 links
Red Oak 18 S 30 W 38 "
Hickory 16. S 59½ E 20 "
2 W. Oak
Span Oak 22 S 63 W 11
3 Hickory 16 N 9 E 68
Red Oak 24 S 74 E 3½
4 Do 5 S 8 W 19
5 Sugar 12 N 14¾ W 13½
Do 15 S 76¼ E 20
Sugar 16 N 12 E 25
6 Do 16 S 18 E 30

Scale 40 perches to an inch.

Plat of part of Lot No. 6. in the Subdivision of the School lands. in Section 16: T 23 N: of R. 4 W.
Tippecanoe County Ind.
Surveyed & platted
By E Simmons C.S.

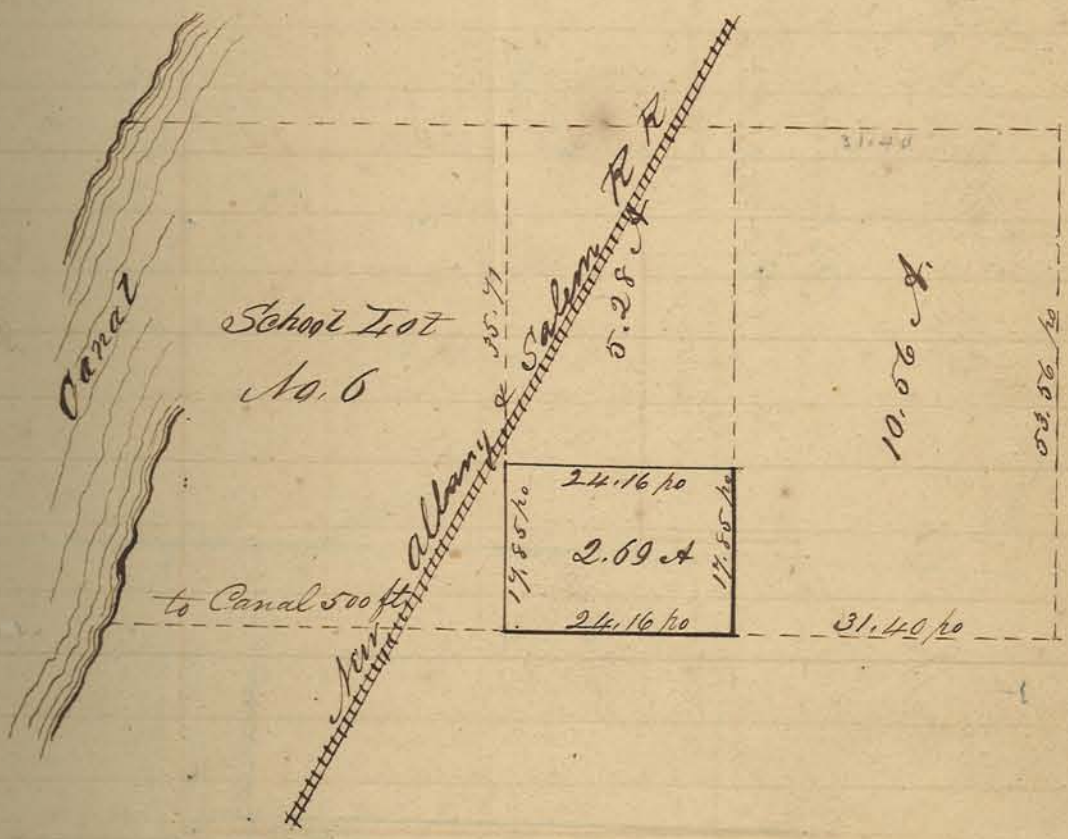

Plat of above, on final Record. Clerks office. Book 14. page 120. with the partition of lands in the Estate of,-

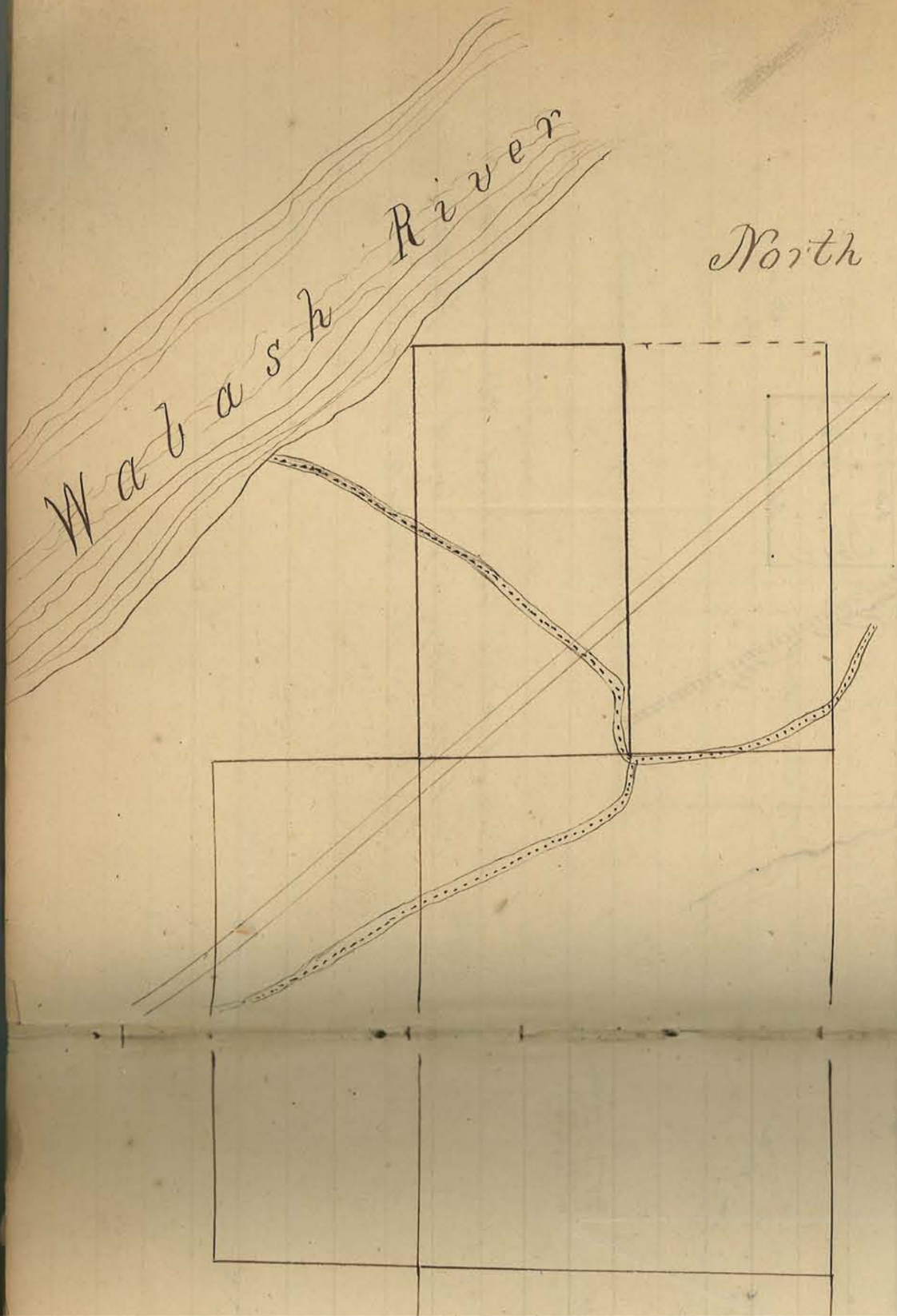

Plat of Dr Jewett's Lands.

Situated in Township 23 & 24. N:
Ranges 3 & 4 W.
Surveyed and platted by
E Timmons. C.S. Tipp Co.

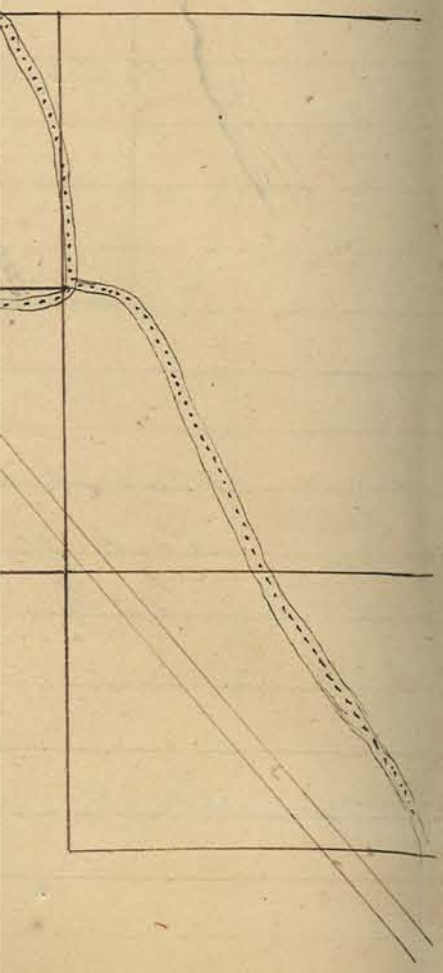

Plat of School lands as laid out upon Section 16: Town 24 North: Range 3 West. in the year 1832.
— on County Records, Book D. page 114 —

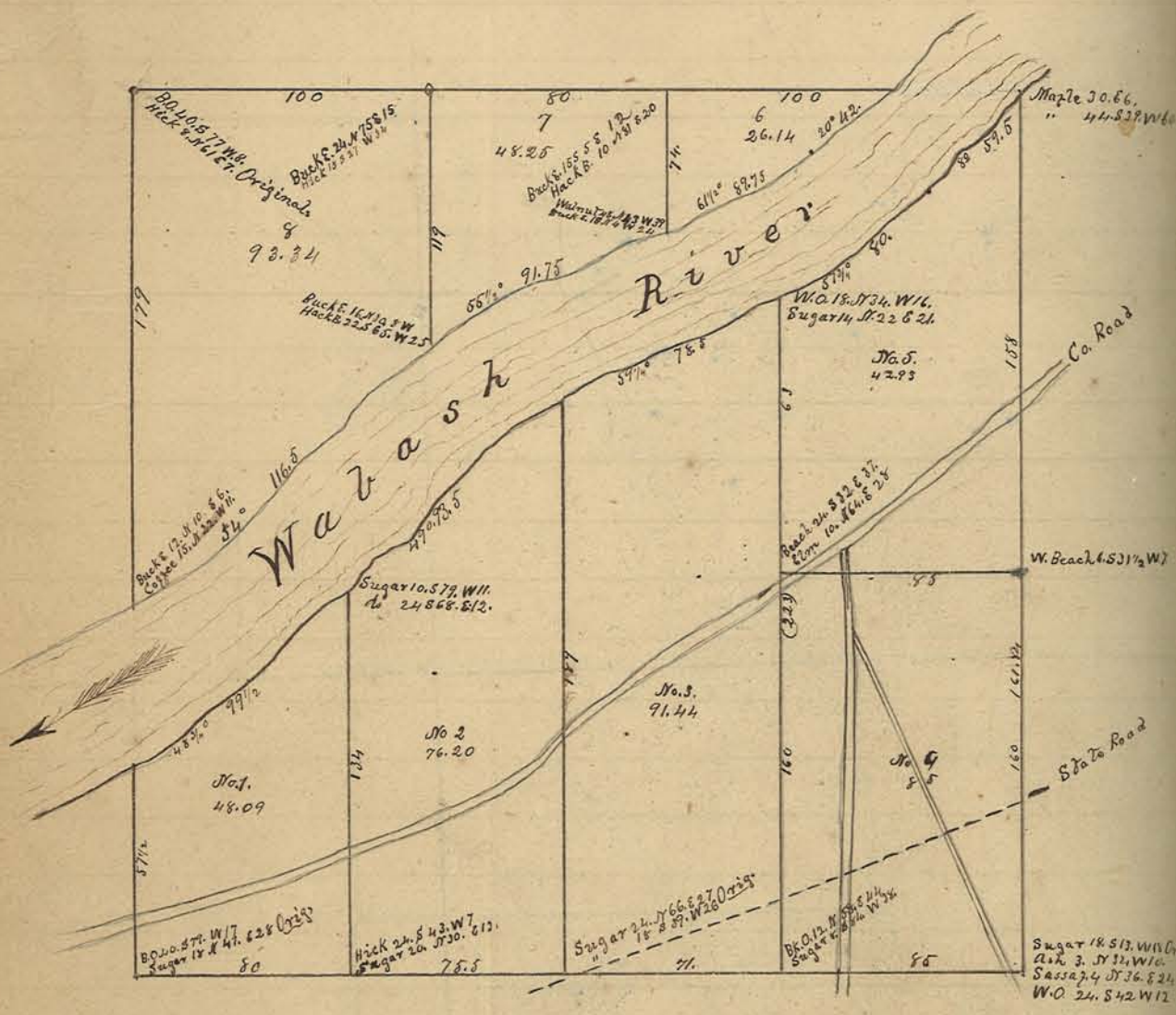

Tract of land Surveyed for John Baer, being 33.50 acres off the West end South fractn. of North West quarter; and 28.60 acres off the West side of North fractn. of South West quarter of Sec. 2: Town 24 N: R 3. West.

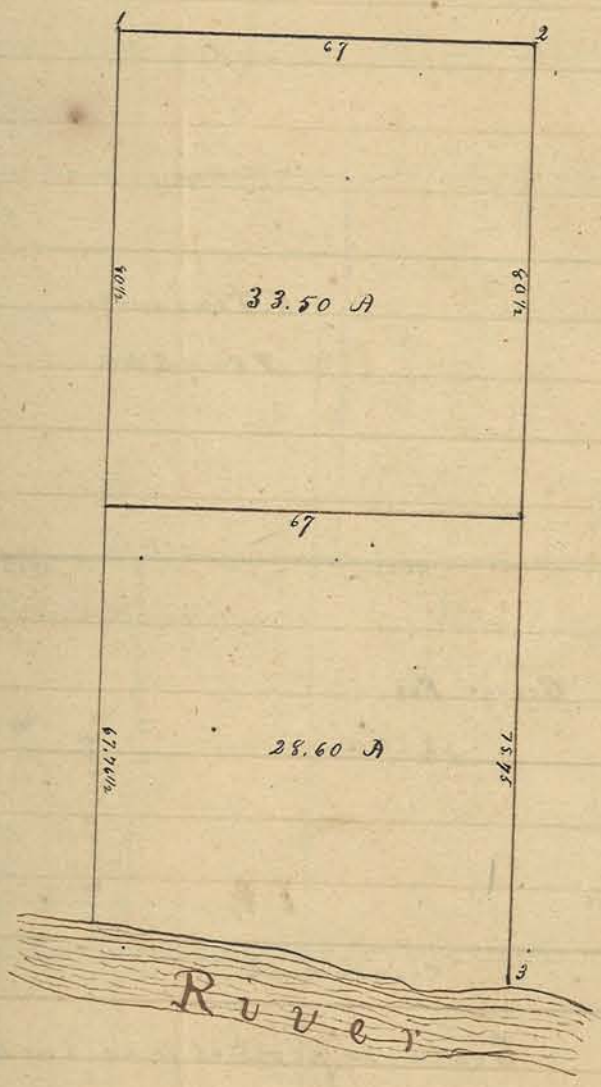

1. Buckeye 9 – N 57 E 18¼
" Hackberry 8 – S 36½ E 20
2 Hickory 4 – S 37½ E. 6
" W Thorn 9 – S 25. E 28
3 Hackberry 12 – S 43. W 16

Plat of SW 1/4 of Section Seventeen (17) in Town 21 North. of Range four (4) West Tippecanoe Indiana.

Surveyed for George Fox and others.

Feb. 11th 1846.

E Simmons C.S.

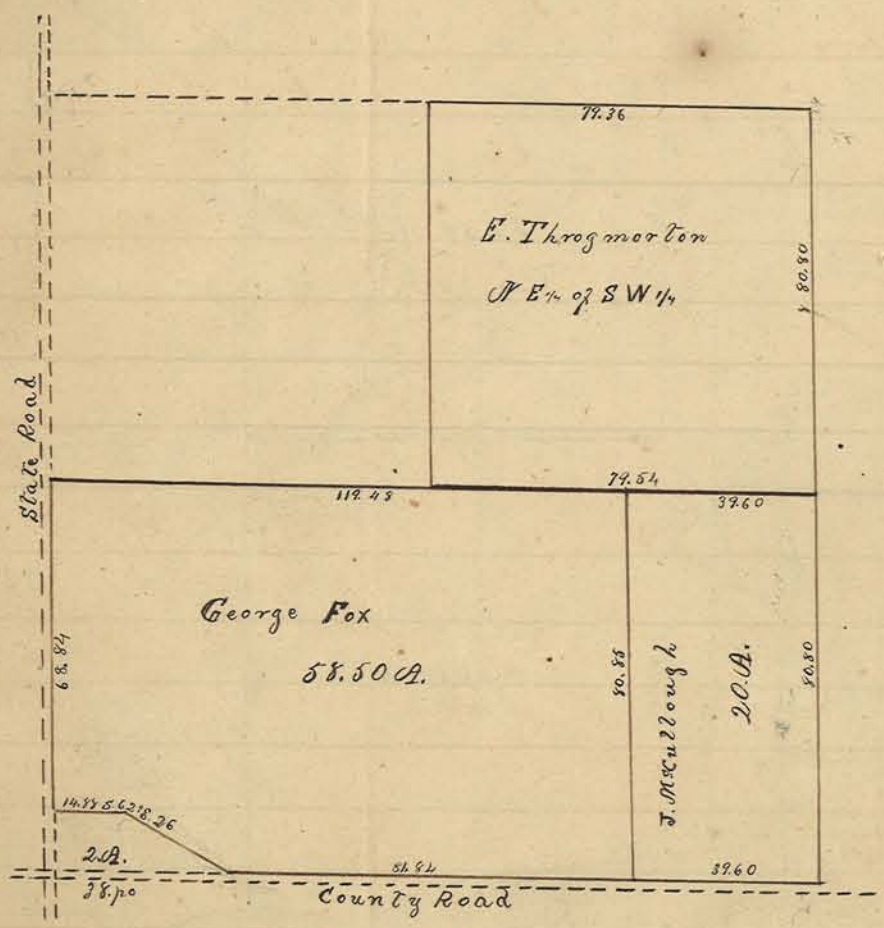

Scale 40 perches to an Inch

Ten acres of land surveyed at the request of Elizabeth Allen, wife of John Allen. Dec. Heir of Peter Longloy Sep 12. 1855. situated in the said Longloy reserve. in Tippecanoe County, State of Ind. in Town 23 N. Range 4 West. being a part of the South 1/2 of the South West quarter of the West Section of said reserve. and bounded as follows. commencing at the S W corner of said reserve. and running thence North 89.45 poles. thence East 50 poles. to the place of begining. thence East 50 poles. thence North 32 poles. thence West 50 poles. thence South 32 poles. to the place of begining

A. N. Snoddy, Dep, le, S.

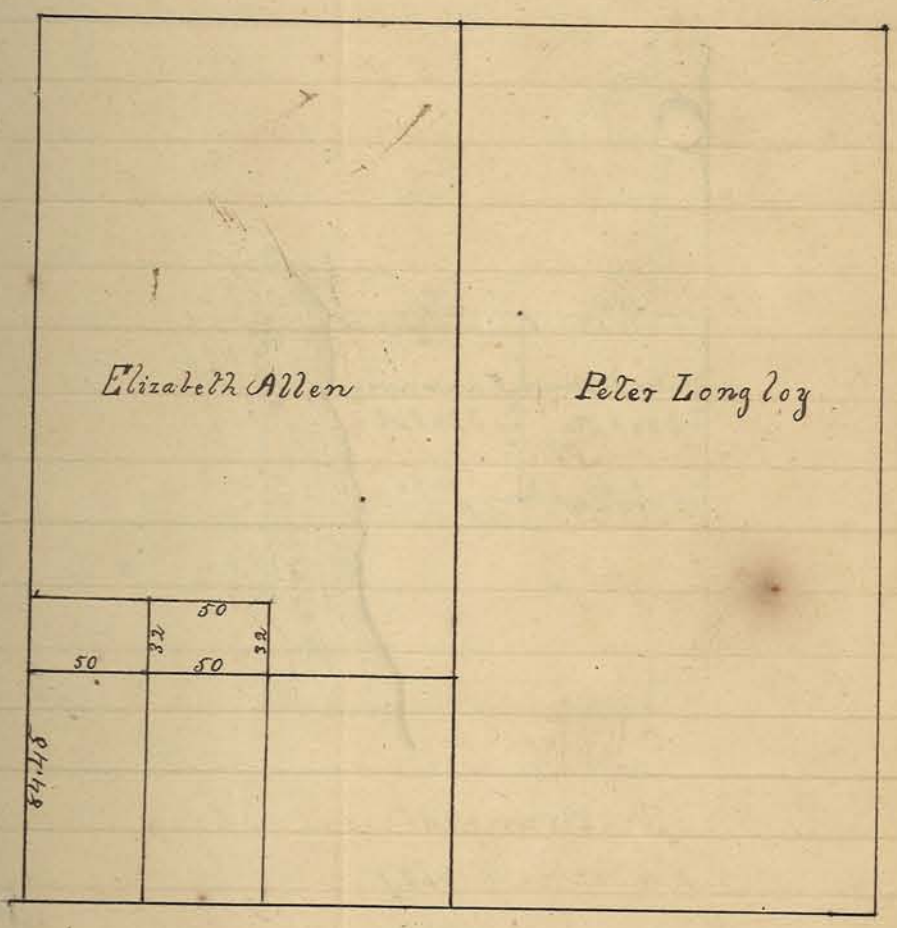

Plat of North fraction of South West 1/4 of Section Seventeen (17) Town Twenty Three (23) Range Four (4) West. Subdivided for Henry L Ellsworth.

July 26th 1849 E Timmons C.S.

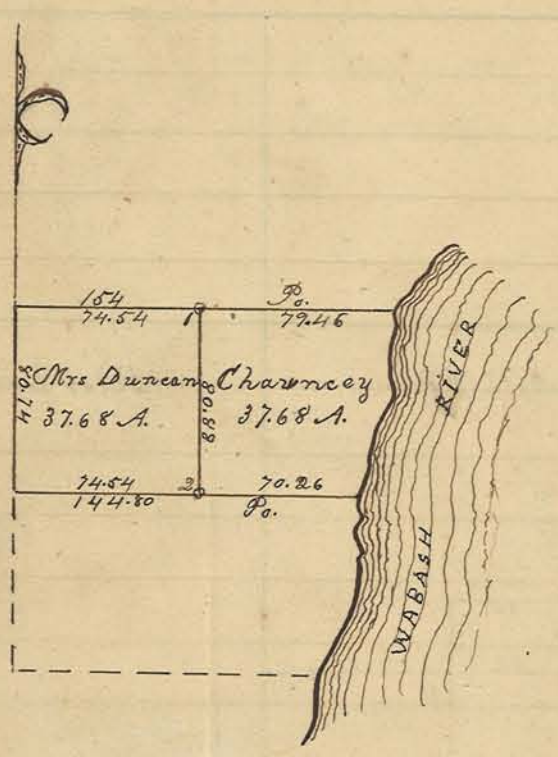

Corners

1. W. Oak 24. N. 71. E. 7.

2. B. Oak. 4 S 30 W. 12 1/2.

" W. Oak. 3. Corner tree

A Plat of the North 1/2 of the East 1/2 South 1/4. Section Thirteen (13) ~~Town~~ Twenty Two. (22.) Range Three (3) West. Surveyed at the request of George H. Steen.

April — 1855. W. S. Snoddy C.S.

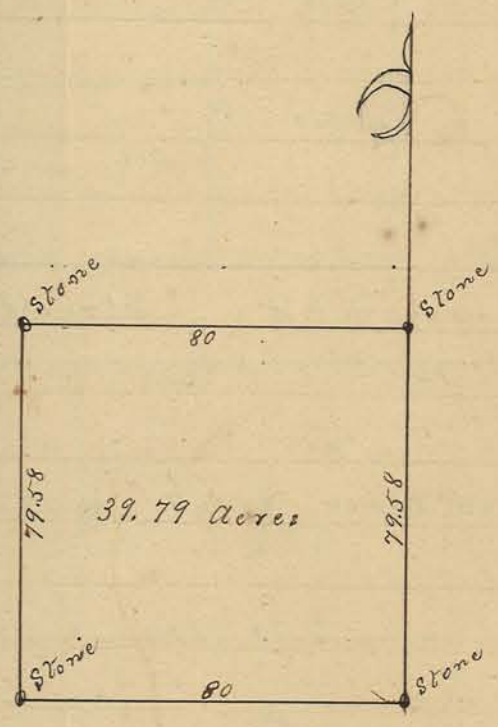

Tatman's Sub. division (RD7.)

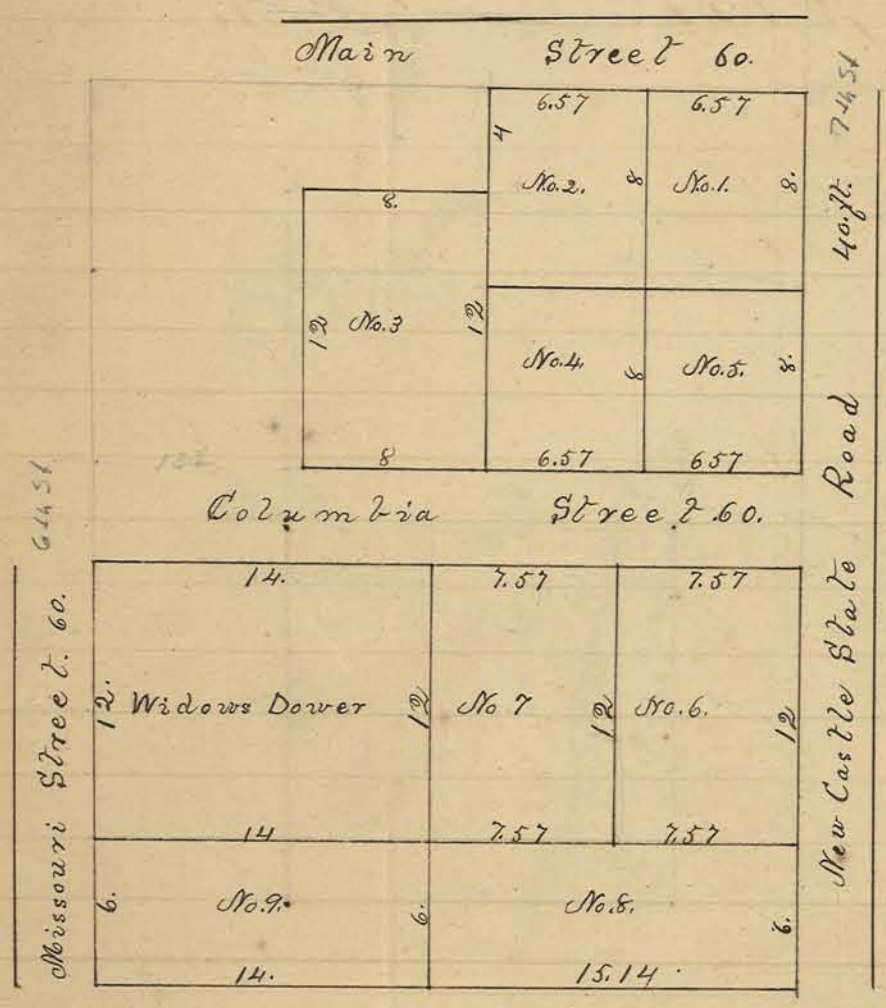

Surveyed for H. W. Ellsworth certain Lots of Land embracing part of a tract of Land belonging to the estate of Isaac Edwards decd. Also four other lots embracing part of Out Lot No. 16. laid out by Jeremiah Bartholemew on the E½ of N.E qr of Sec 29. T 23 N Range 4 West. Tippecanoe County Ind

April 29th 1844. E Timmons C.S.



Plat of 20 acres cut off of the South end of the West half of the South East quarter of Section No. 6. in T. 23. N. R. 4. W.
Surveyed for H. P. Ellsworth
Dec 15th 1853

E. Timmons C.S.

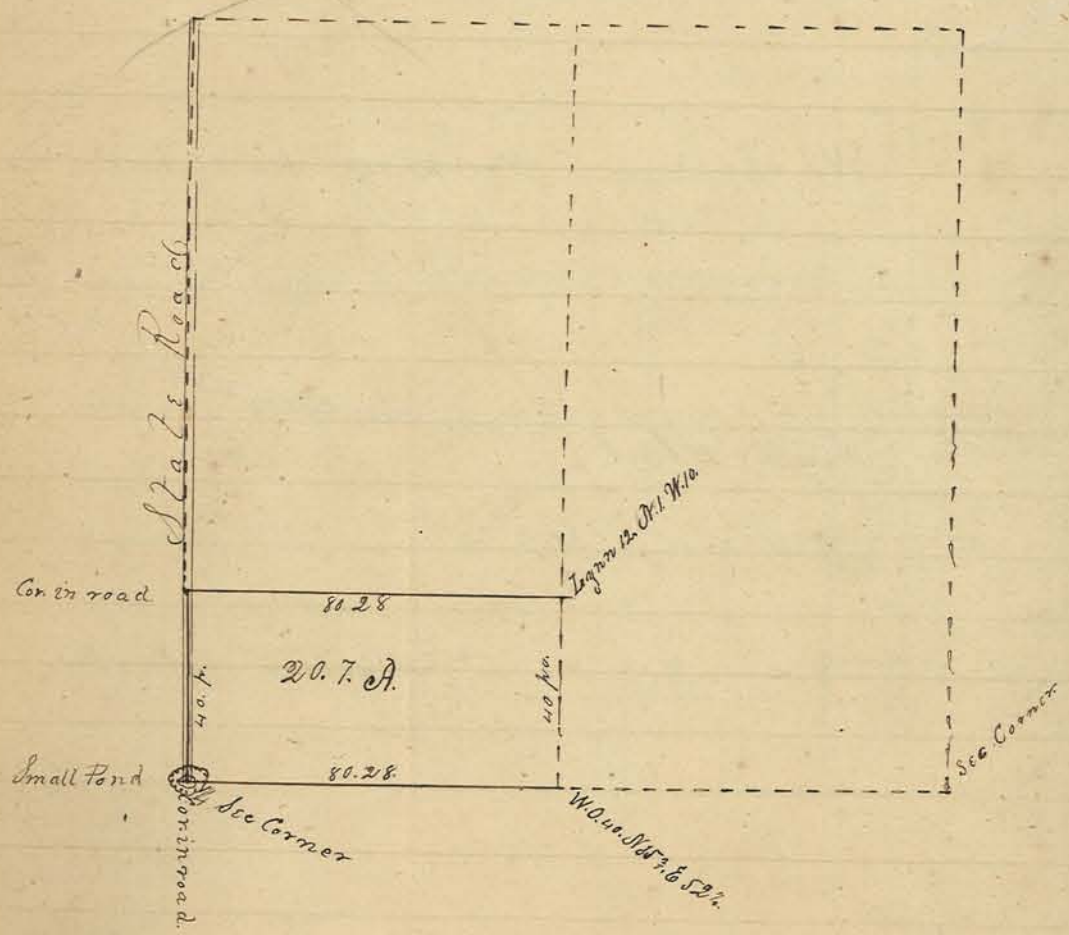

Plat of Out Lots surveyed for H. W. Ellsworth Esq. embracing a part of the S. E. fraction of N. W. qr. and a part West fraction of S. W. qr. of Sec. 29 T. 23. N. R. 6 W. Tippecanoe County Ind. lying between Canal & River

March 18th 1844.

E. Jemmont C. S.

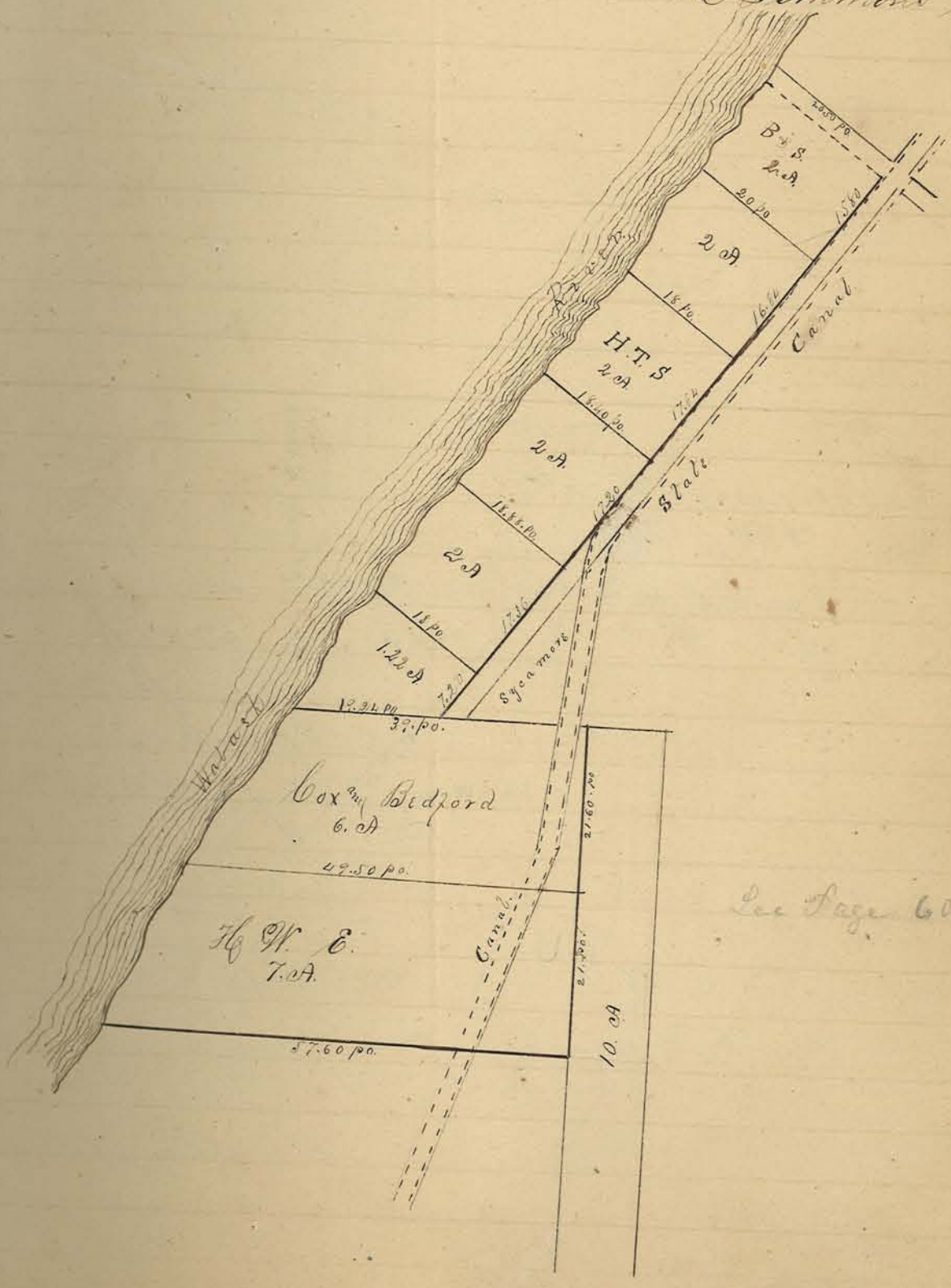

See Page 602

Plat of Lands belonging to C Replogle and D Studebeckr embracing a part of the W½ of S.E. qr. of N.W. qr of Sec 2. T. 23 N Range 3 W Tippecanoe County Ind

Surveyed May 11th 1844 — E Timmons C.S.

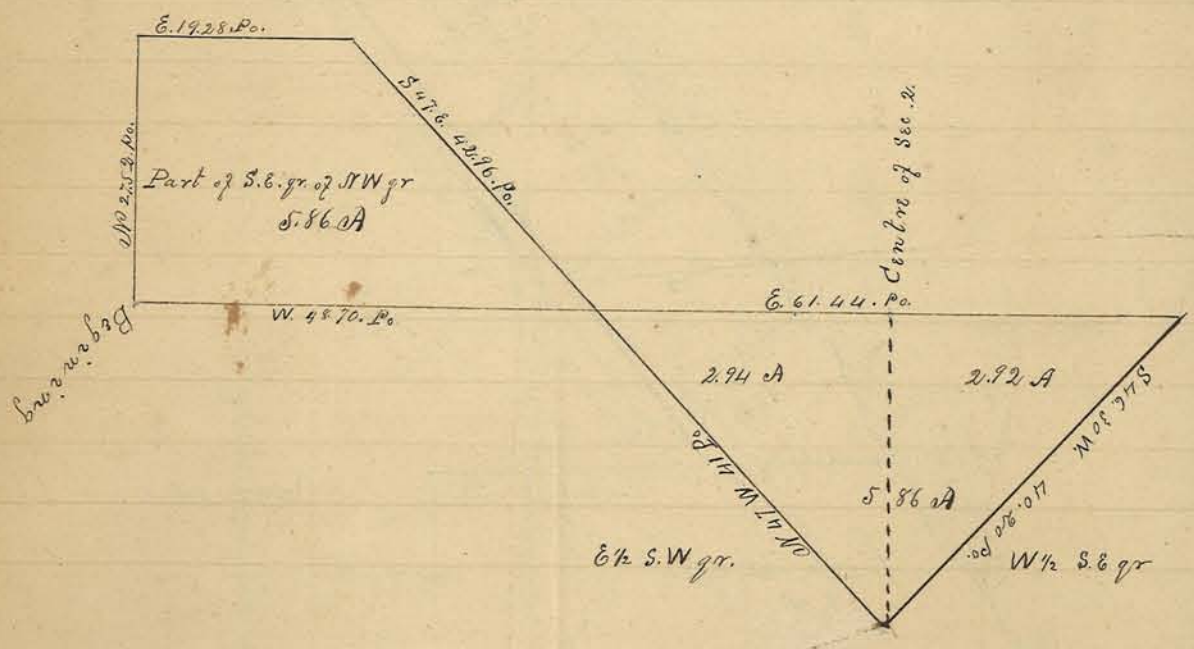

Plat of Sections 32 & 33 in T 23. N Range 5. W.

Surveyed in August 1841

John A Slayback C.S.

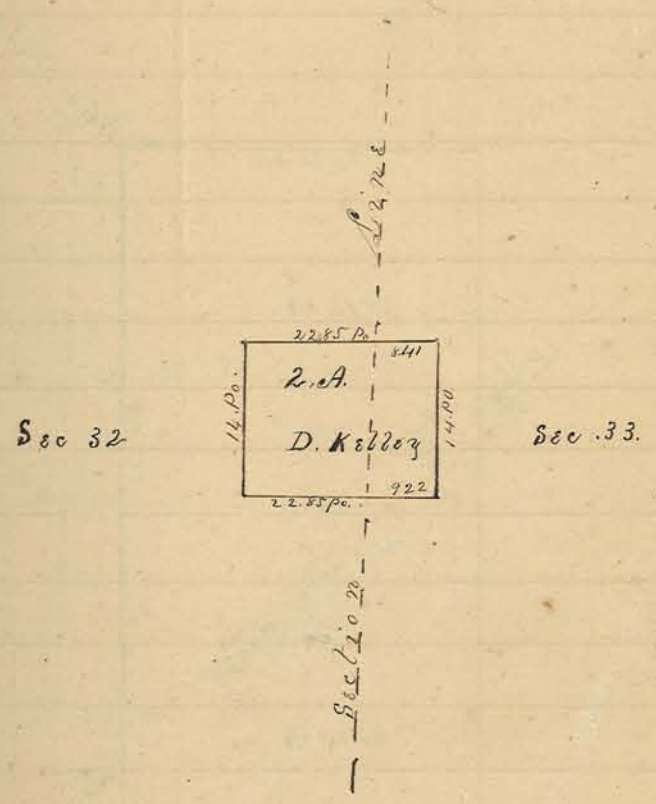

I certify the above to be a true copy of record given under my hand this 11th Sept 1916

E Timmons C.L. F.C.

Plat of the E½ of the S. W¼ of Section 7 in T. 23 N of 4 Range 4 W. Surveyed for Benjamin Crist

Jan 2nd 1852 E Timmons C.S.

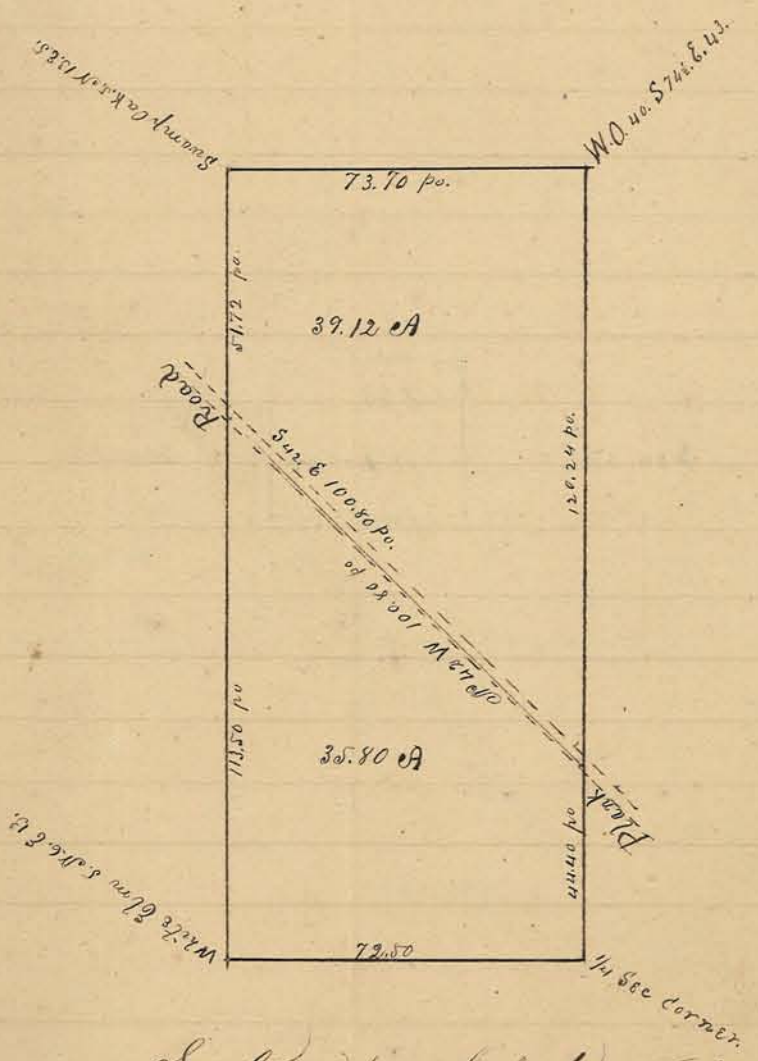

Scale 40 perches to an inch

Plat of the S E¼ of the S W¼ of Section No. 5. in T 23. North of Range 4 West Surveyed for H L Ellsworth Dec 21st 1850

E Timmons C.S.

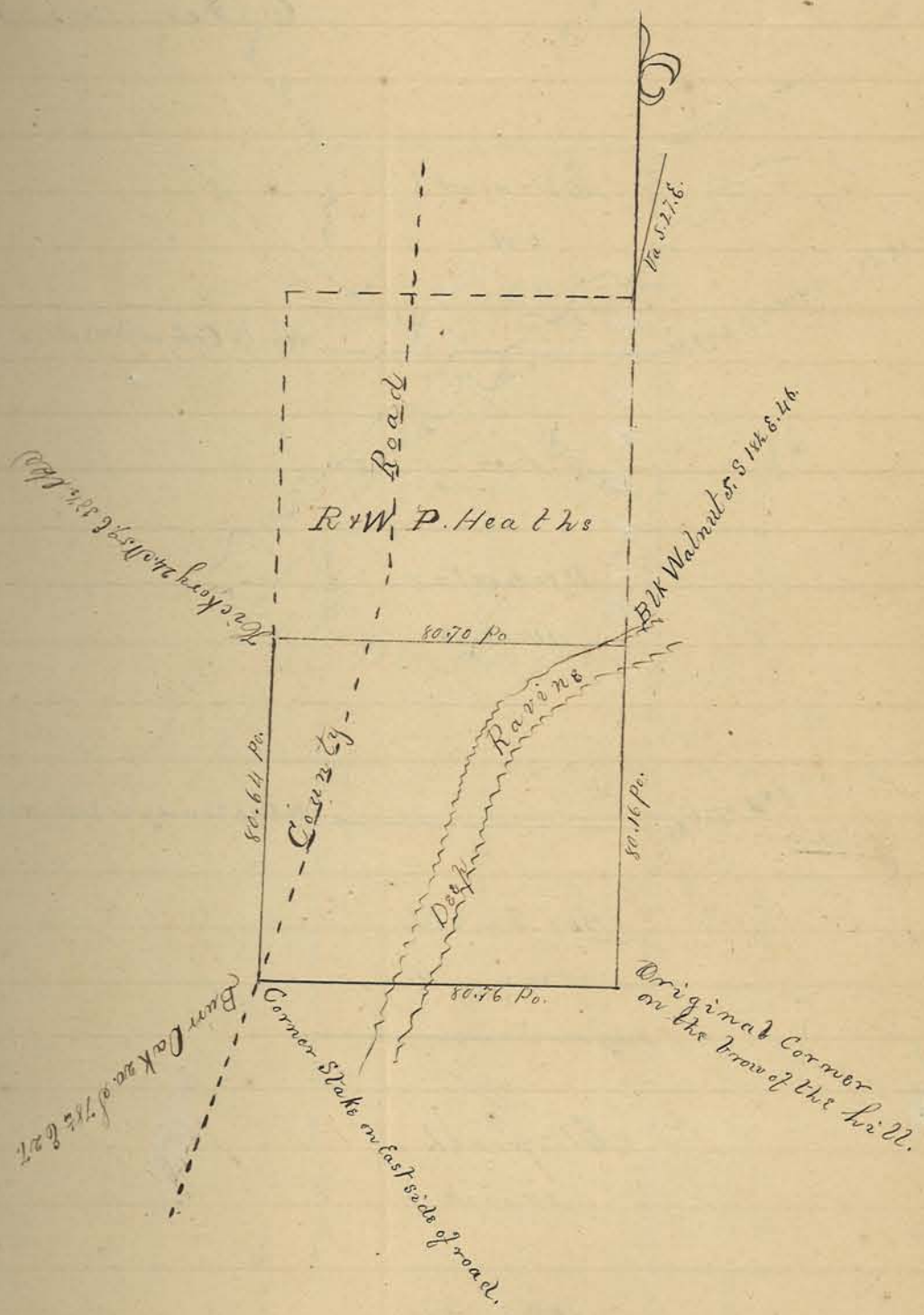

Scale 40 perches to an inch

Plat of the E½ of the E½ of the S W¼ of Section 29 in T 23 N of Range 4 West. Surveyed and Subdivided for H S Ellsworth and W K Rochester. Jan 26th 1819.
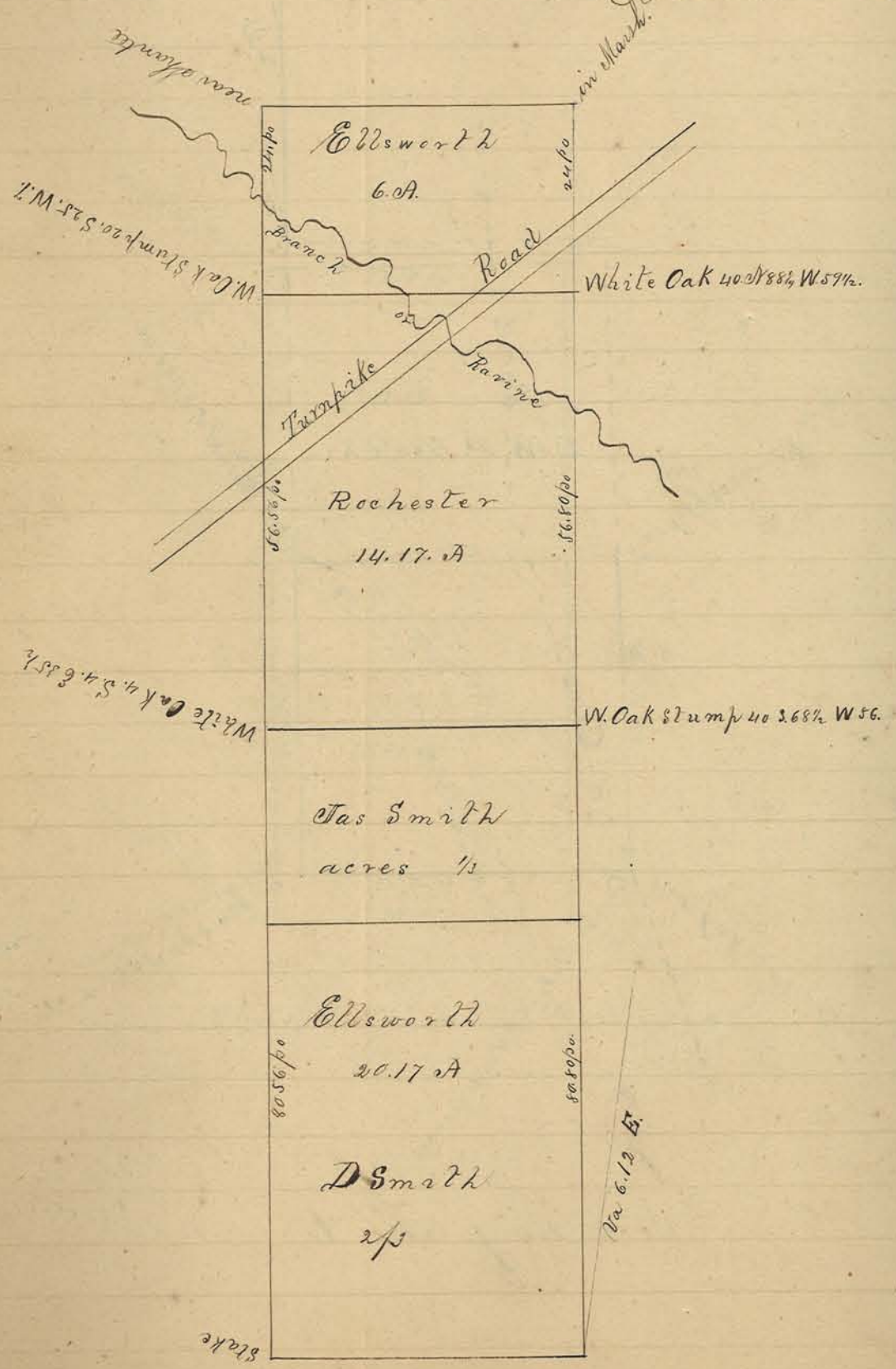
E Timmons C.S.