Plat of a part of the E½ of the NE¼ of Section 22 in T. 23 N: of Range 4 West in Ashpecanoe Co. Ia. Surveyed and platted for Thomas Hamar
July 1853 — By E Timmons C.S.



A correct copy from Original plat. —

Plat of Survey, made for Wm M. Jemers and others, by E. Timmons
Not located by any specifications referring to Government Survey –

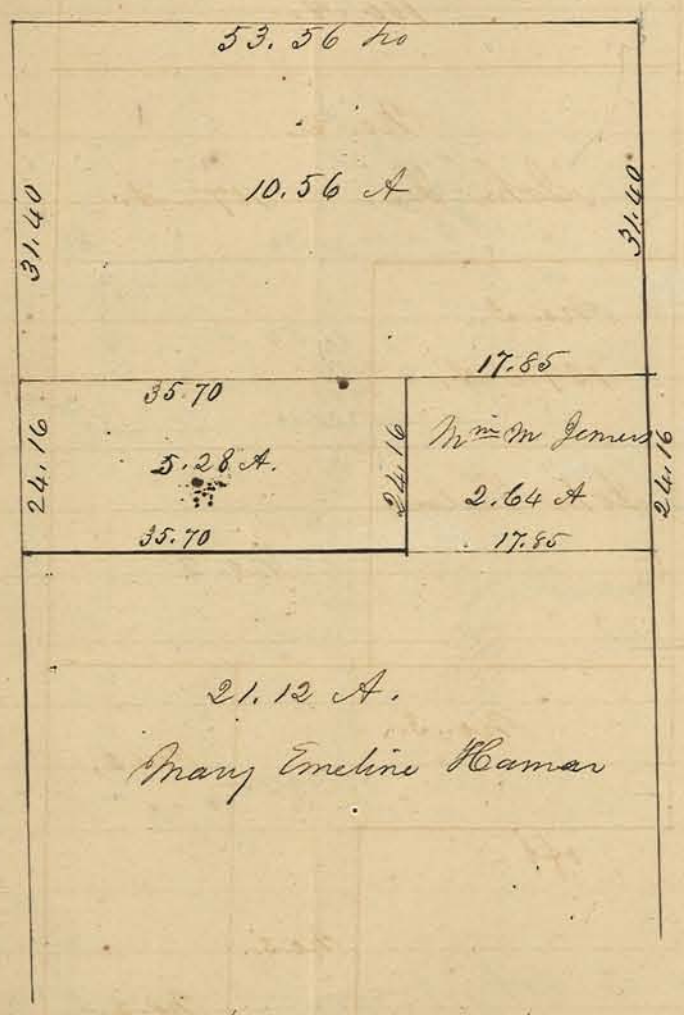

A correct plat from Original –

Plat of the Estate of George Fox decd. as divided between the Heirs, Surveyed by Ezekiel Simmons

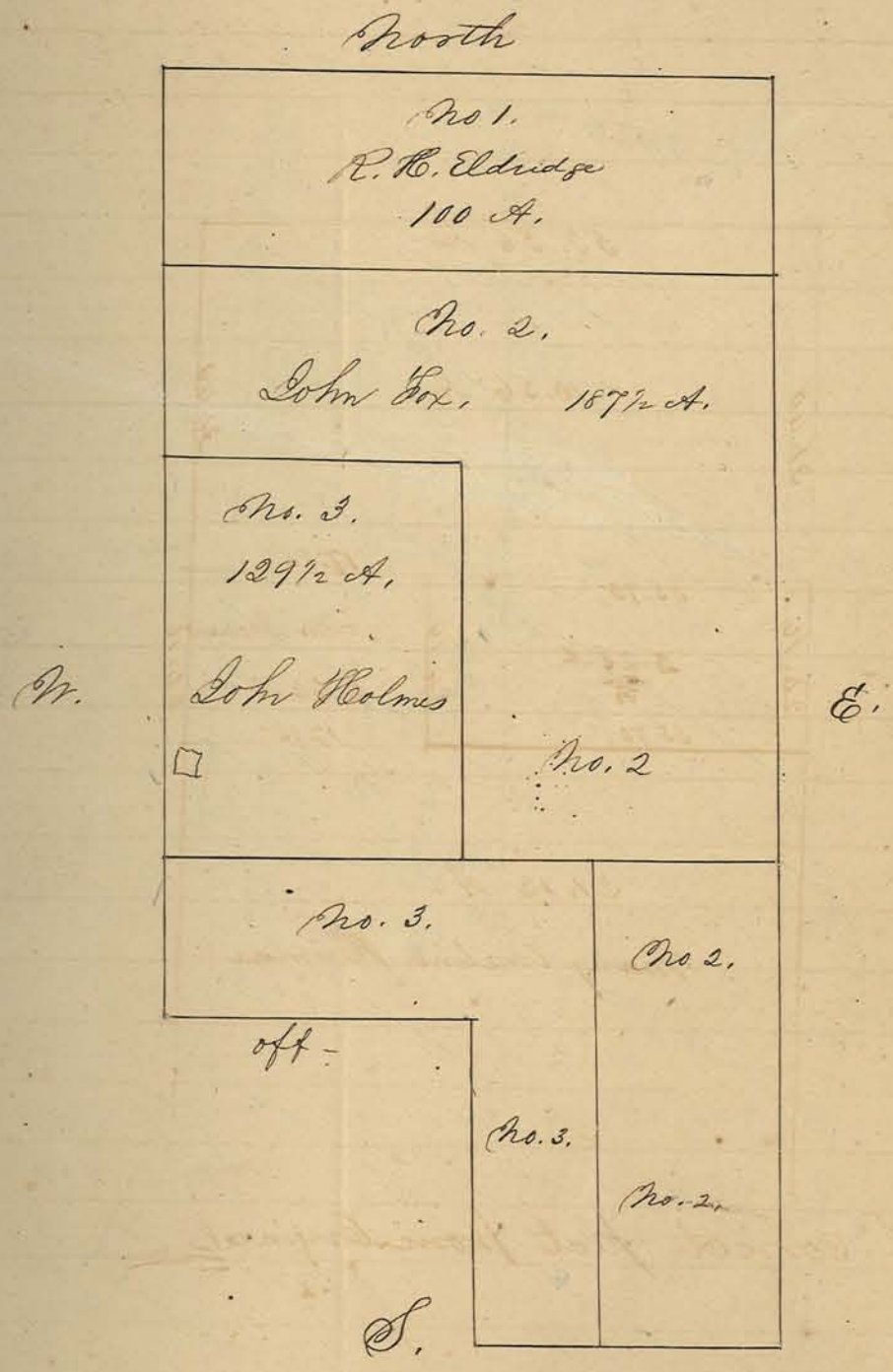

A Correct plat from Original

Survey made by Timmons and plat also, but is not located. The name only of Dawson appearing on the plat.

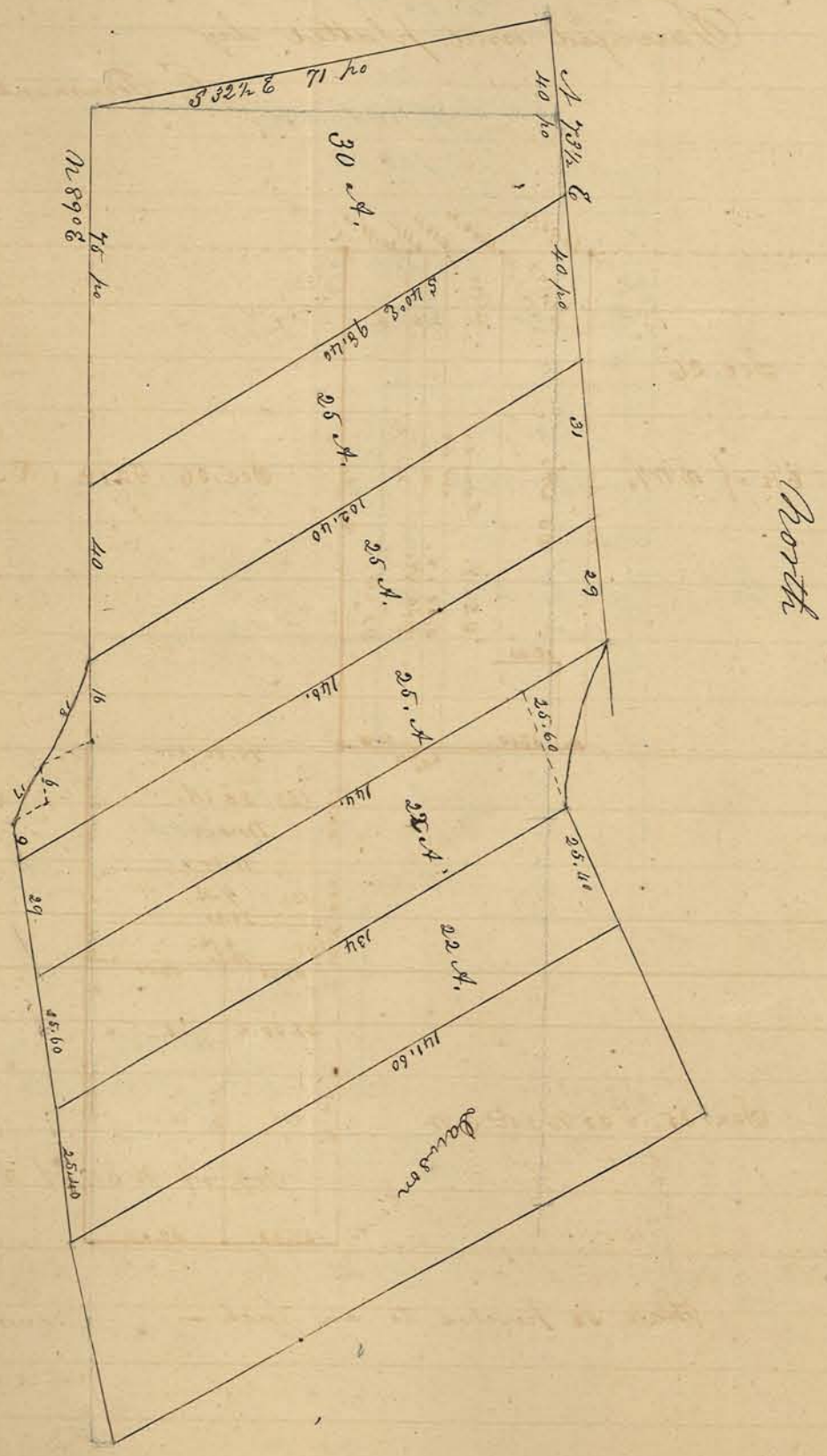

Plat of the Lands belonging to the Estate of William Bryant (dec'd) late of Kipsecanoe County Indiana – Surveyed and partition made among the Heirs and widow said decedent, June 19th 1852.

Surveyed and platted by
E. Timmons, C.S.

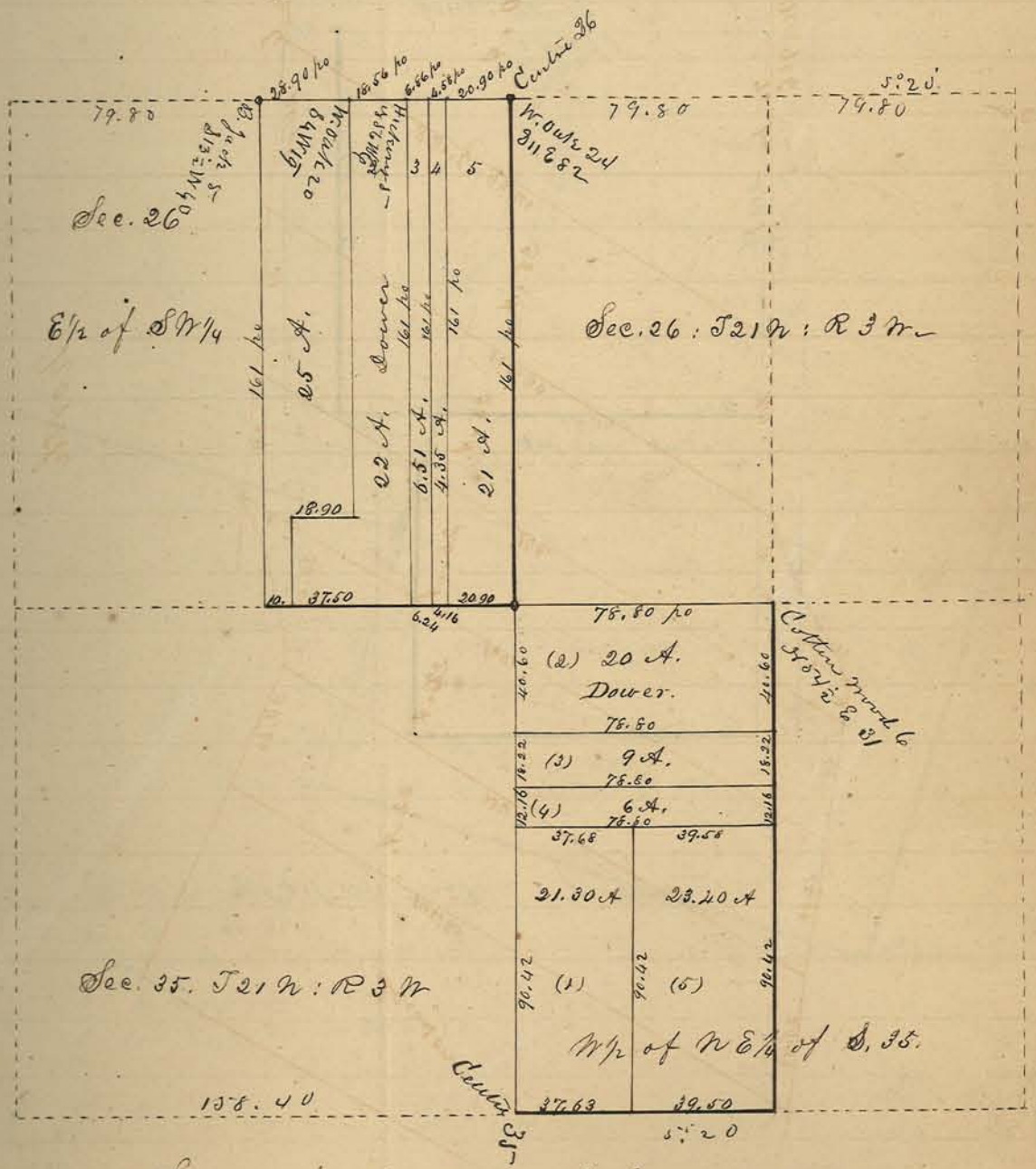

Scale 55 perches to an inch –

Witnesses Copied from Small Book Aug 10/68
P. G. V.

Plat of Land Surveyed for John Taylor in Lafayette.
June 3rd 1850 — By E Simmons

29-23-4

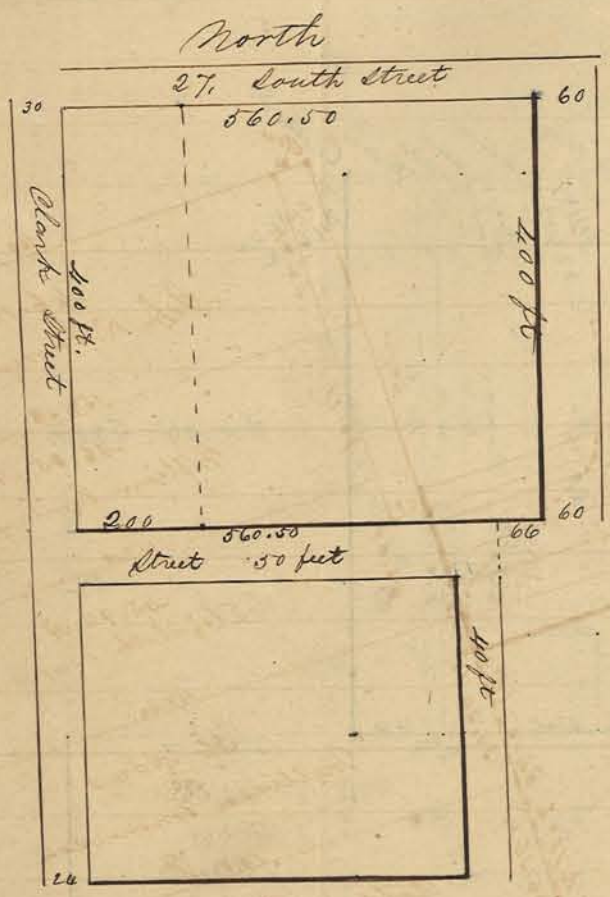

A Correct Plat from Original

Plat of Emmerson Estate near Beet Point, by Simmons.

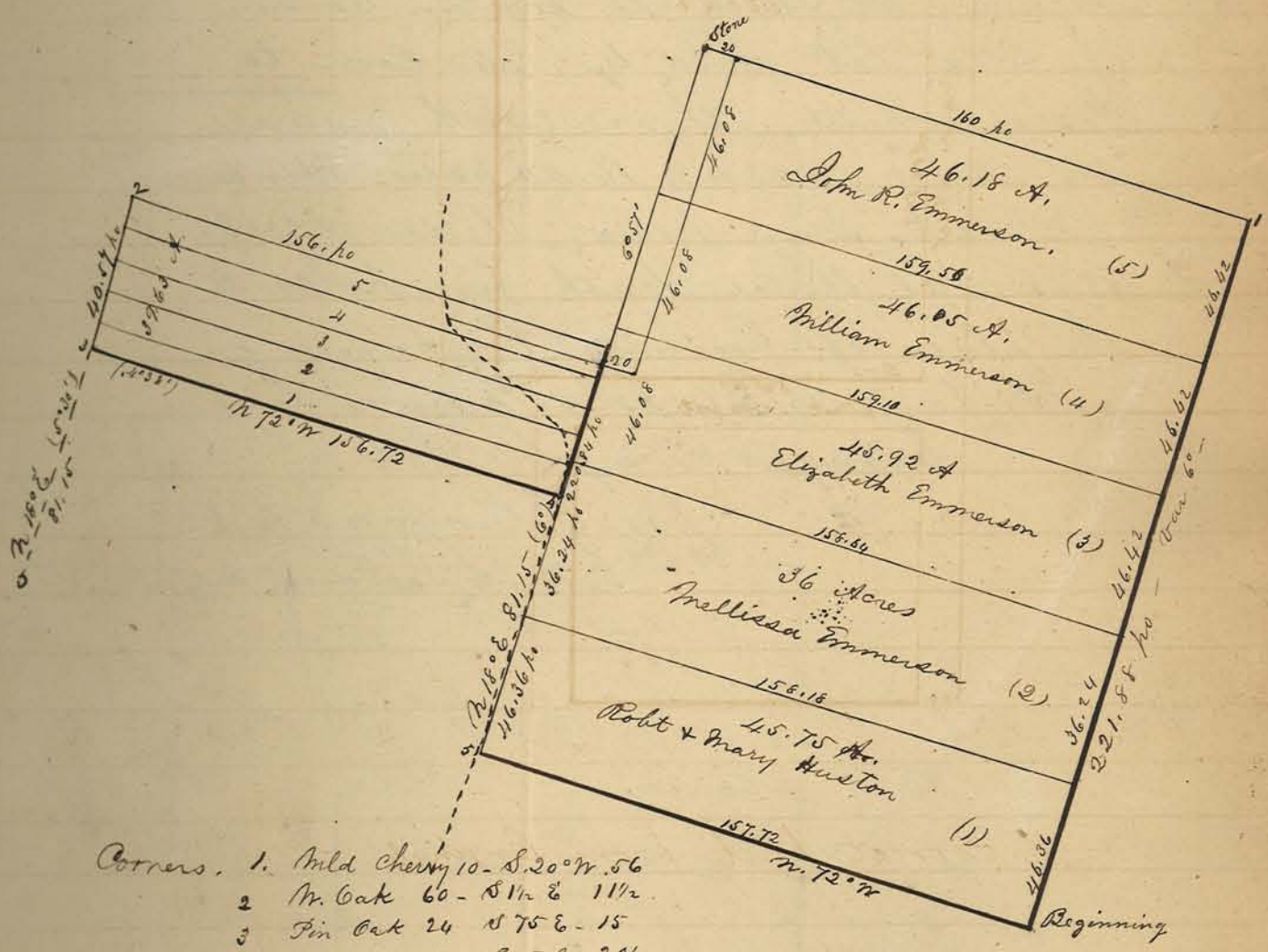

A correct plat from Original.

Being part of the West fraction of the SW fractional quarter of Sec. 29, T. 23 N. of R. 4 W. and out of and from off a lot lying South of and adjoining Peter Coon's 3rd Addition to the Town of Lafayette, and by Peter Coon sold to Josiah Scheidler. Beginning at the South eastern corner of said lot sold by Peter Coon to Josiah Shideler, thence (with usual variation) N. 62½ W 16.40 poles, thence N 38° East, seven poles, thence S 32° E 13.05 poles; thence South five poles to the place of beginning. Containing Eighty four Square poles, more or less.

Surveyed May 6th 1854

Jno. E Simmons C.S.

G. M. A. Lowden, Dep.

Plat of the lands belonging to the Estate of Amos Fox (dec'd) late of Tippecanoe County, Ind. Embracing fifty acres (more or less) of off the E side of the E 1/2 of the SE 1/4 of Sec. 19; also the SW 1/4 of Sec. 20; the W 1/2 of the NW 1/4 of Section 29; and the NW 1/4 of the SE 1/4 of Section 18, all in T 21 N. of R 4 W. in Tipp. Co, also the NW 1/4 of the NE 1/4 of Sec. 29, in T. 20 N; R 4 W.

Surveyed (in part) by
E Simmons Coun. Sur.
Tip Co

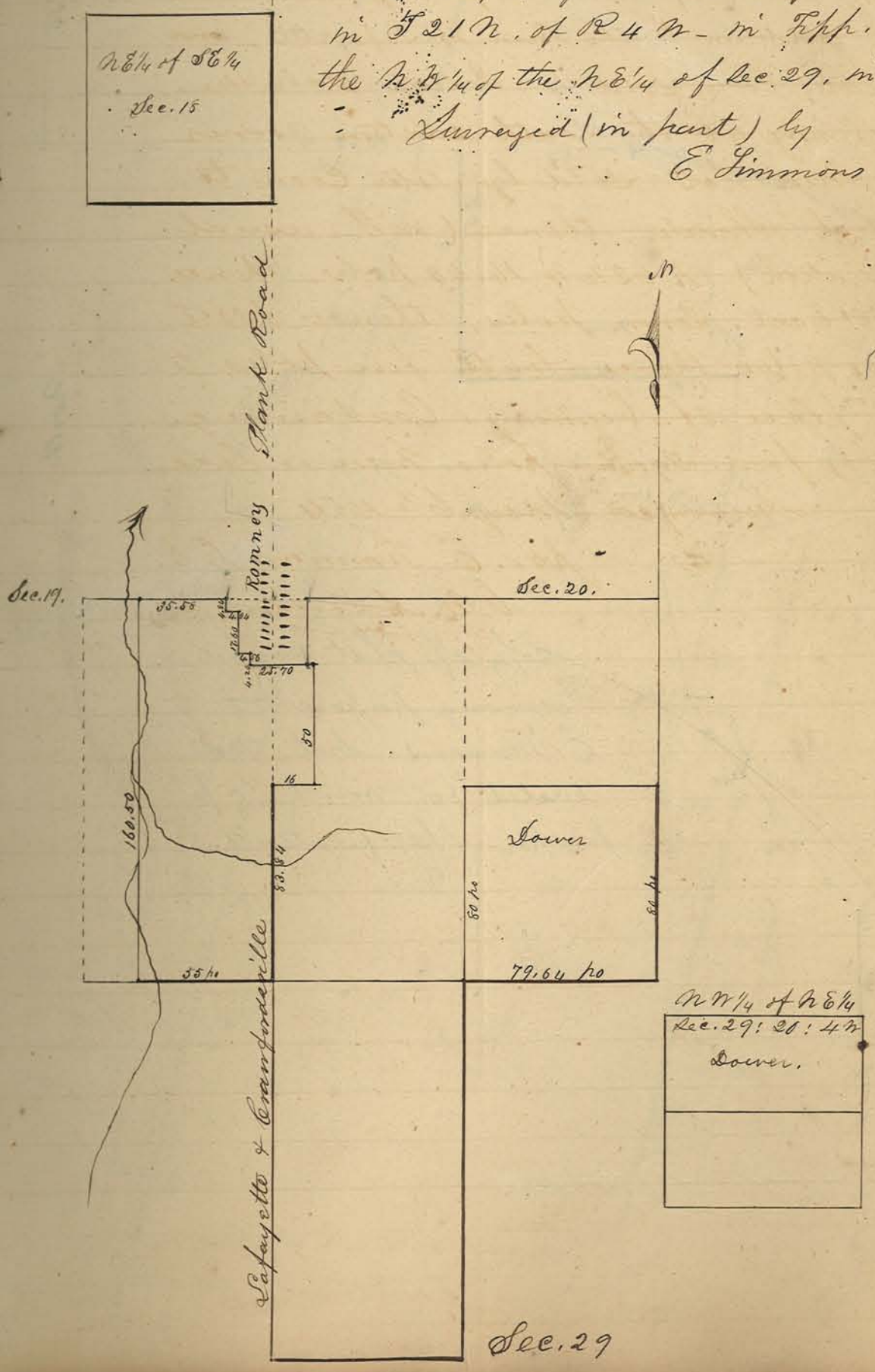

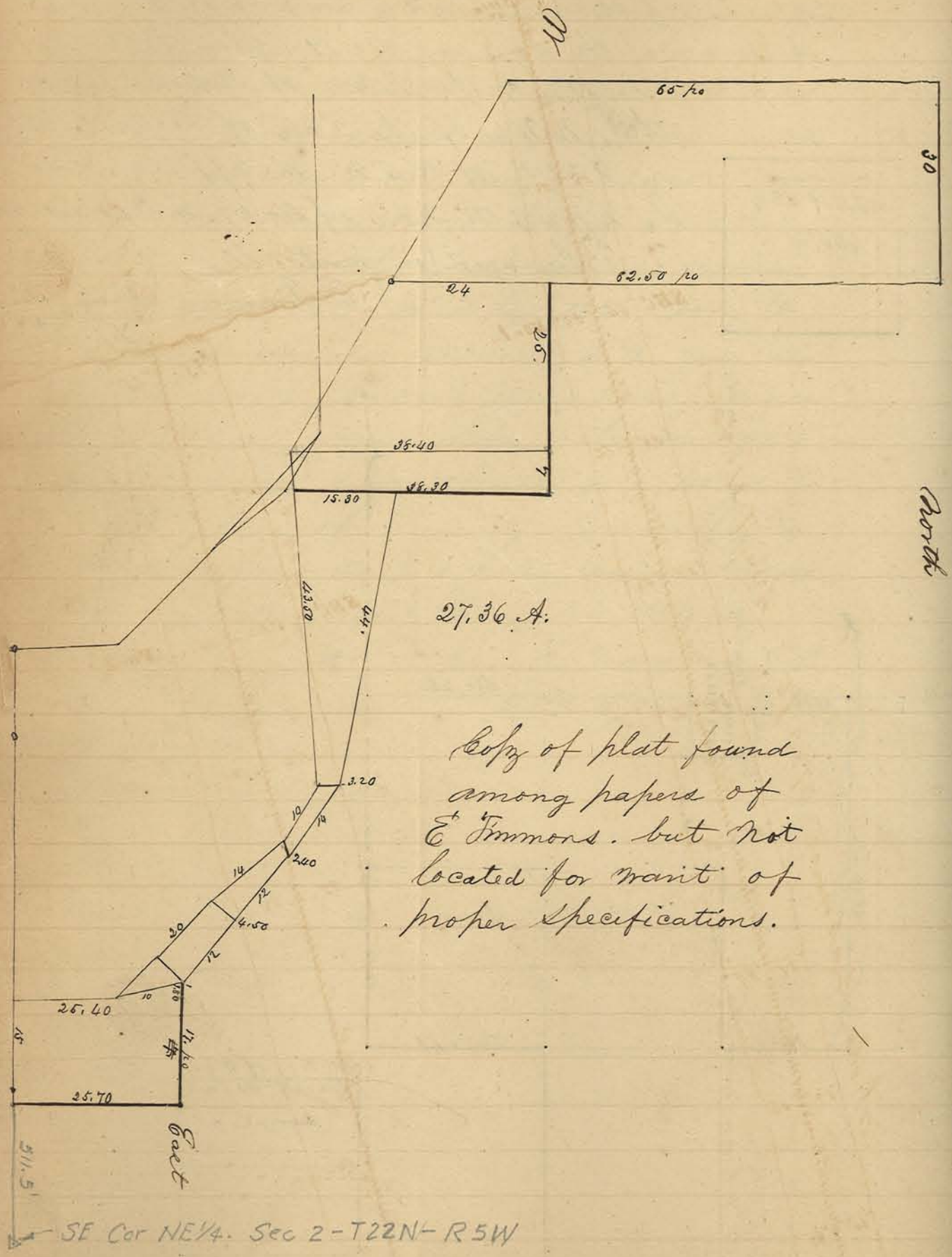

Copy of plat found among papers of E. Emmons. but not located for want of proper specifications.

Plats of Rail Road lands on Secs. 3 + 4 - T. 23 N : R 4 : W - near the Ferry

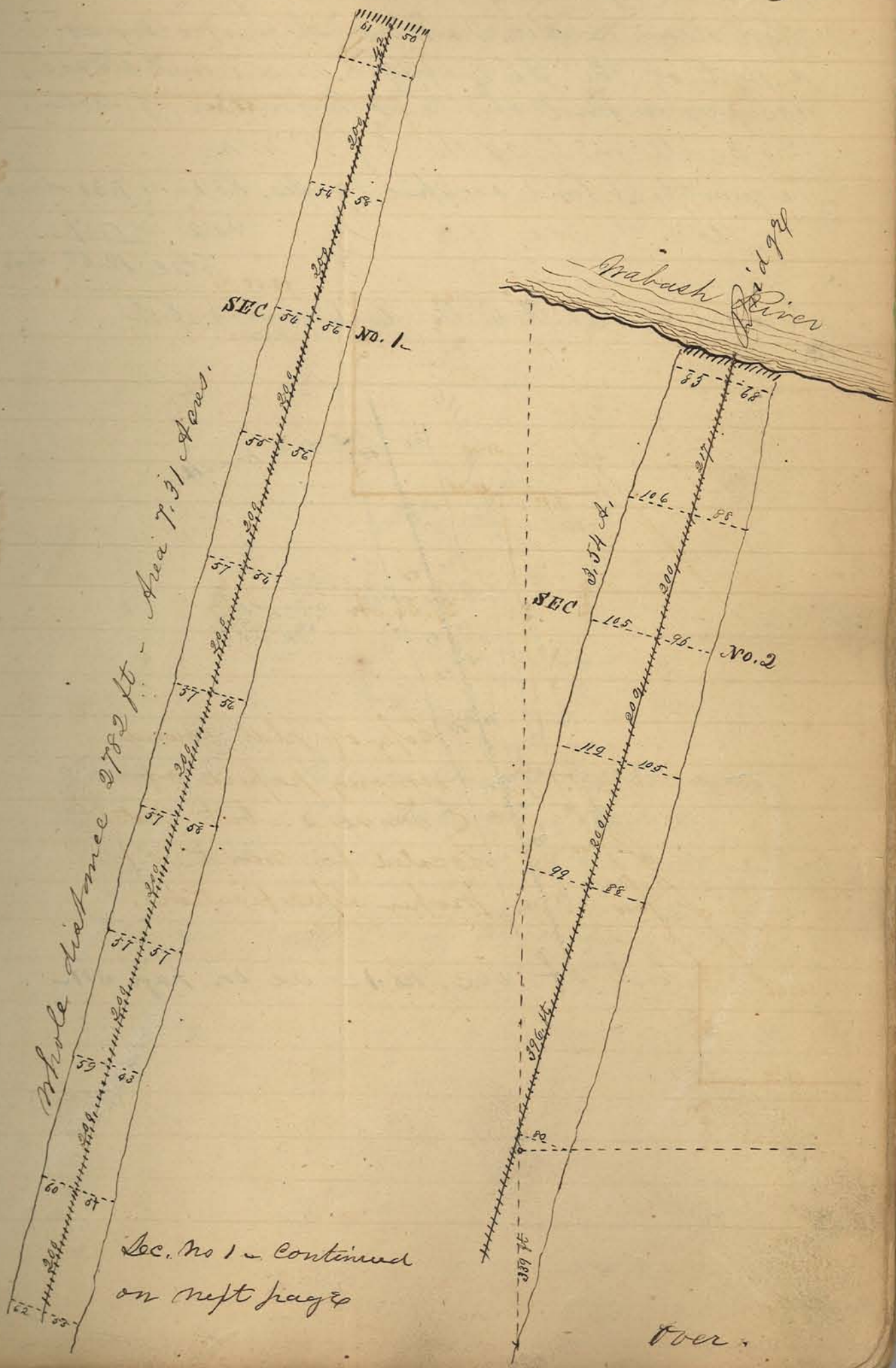

Sec. No 1 - continued on next page

over.

These plats pages (311 + 312) are plats of the lands occupied by the New Albany & Salem Rail Road. – "Sec. No 1" (on both pages) occupies a part of the SE ¼ of Sec. No. 4. : and "Sec No. 2". occupies a part of the N W fraction of Section No 3. all in T. 23 N : of R 4 W.

The quantity of land occupied by Sec. No 1 – is 7.31 Acres
do do by No 2 is 5.27
Total 12.58 Acres

Surveyed & Computed By E Simmons C.S.

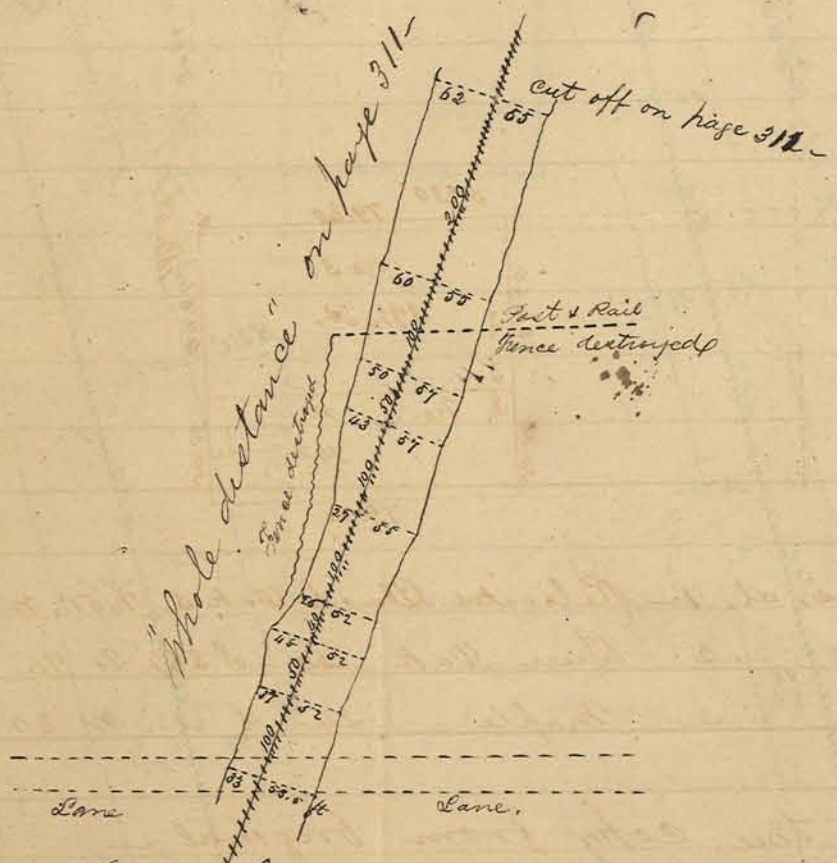

Part of Sec. No 1 – as on page 311

Survey of the South East quarter of North East quarter of Sec. 33 in Town 23 North of Range 3 West. Except ½ Acre.

Surveyed by E Simmons.

L. & E Crowden

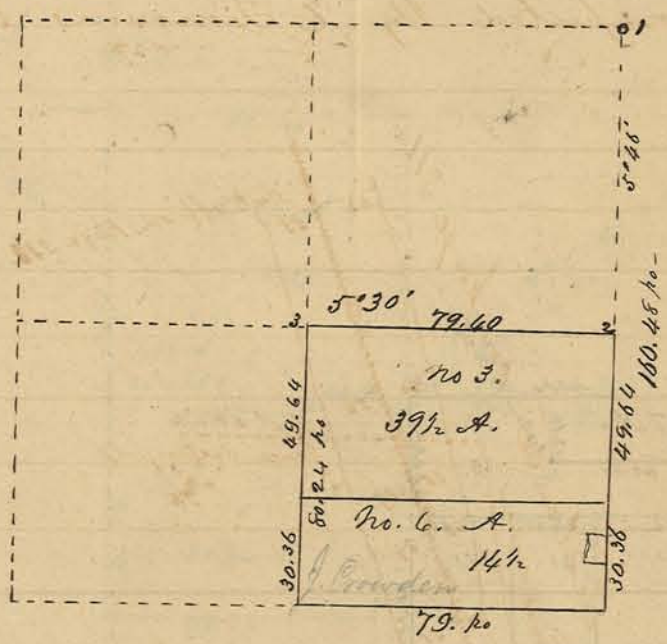

Corners, at. 1 – Relocated Black Oak 5 – N 51½ W 15½ –
" 2 Run Oak – 40 – S 56½ W 96
" 3 – Maple 24 – S 61½ W 20 –

A true copy from Original –

N ½ (S½ we think, L. Bros) of West ½ of South West quarter of Section 14 in Town 22 N: of Range 3 West – Except 7 Acres &c
Surveyed by E Simmons –

Note – The description of this 7 acres is wrong –

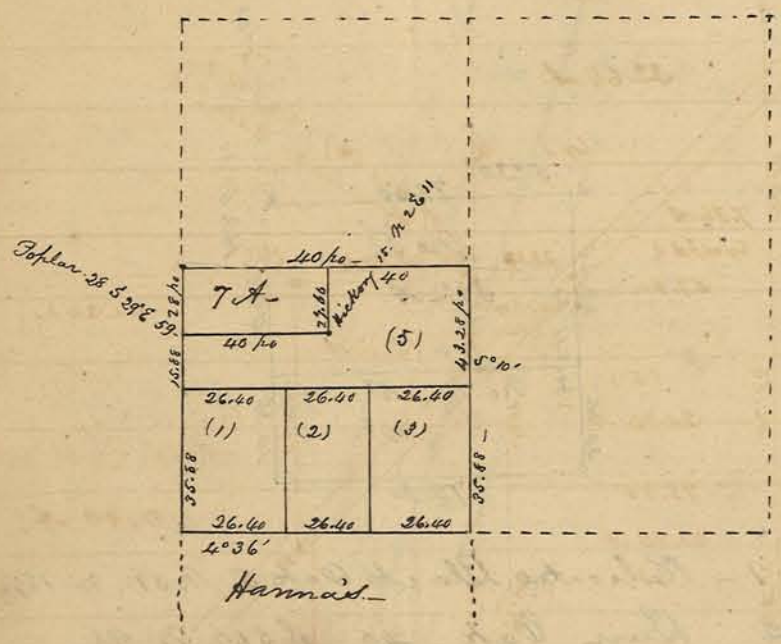

A Correct copy from Original –

Survey of parts of Sections 1 & 12 in Twn 22 R. of R 4 W. also part of Sec. 7. in Twn 22 R of Range 3. West -

Surveyed by Timmons -

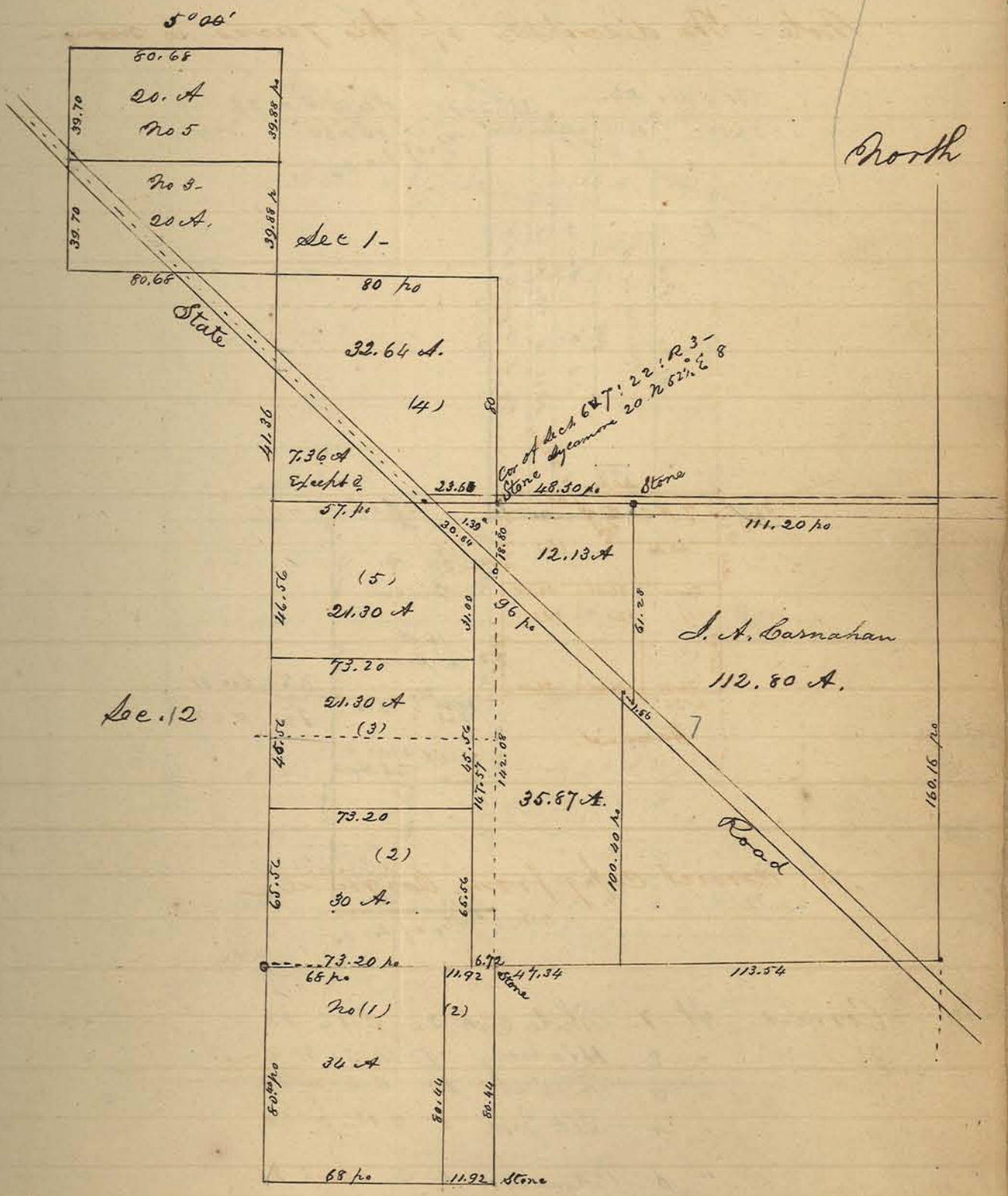

Plat of partition of Estate of — Bryant — being parts of sections 26 & 35 in Town 21 North: of Range 3 West Surveyed by E Simmons



Corners. At 1 — White Oak 24 S 11 E 82
" 2 Hickory 5 R 36 W 6
" 3 W. Oak 20 - S 4 W 19
" 4 Blk Jack 5 S 13½ W 40
" 6 Cottonwood 6 W 54½ E 31 —

A true Copy from Original

Plat of some lots on the Wabash near mouth of Wea. not definitely located.

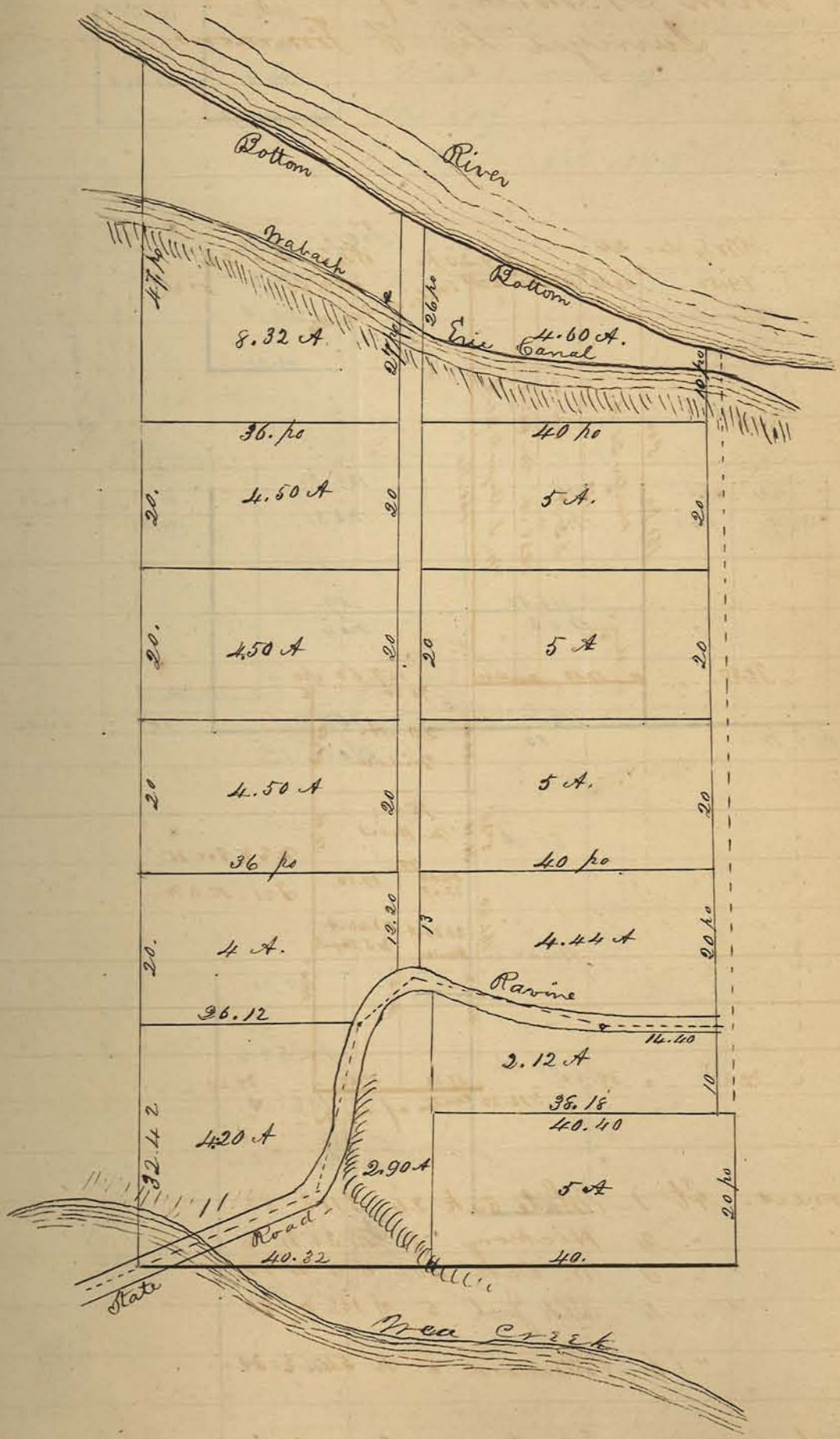

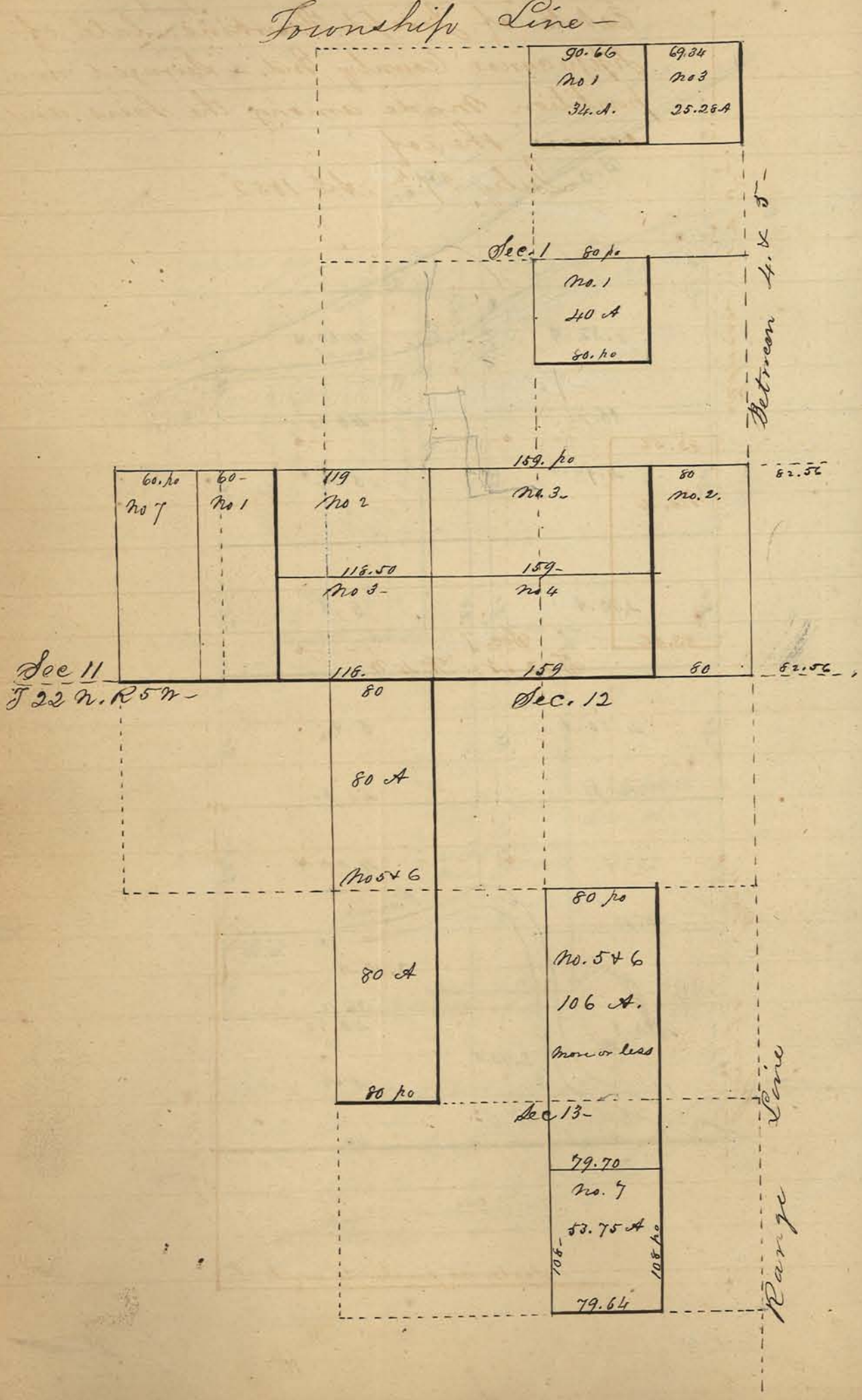
Township Line
90.66
No 1
34. A.
69.34
No 3
25.28 A
Sec. 1
80 po
No. 1
40 A
80. po
Between 4 & 5
159. po
60. po
No 7
60-
No 1
119
No 2
No. 3
80
No. 2.
82.56
118.50
No 5-
159-
No 4
Sec 11
T 22 N. R 5 W
116.
159
80
82.56
80
Sec. 12
80 A
No 5 & 6
80 po
No. 5 & 6
106 A.
more or less
80 A
80 po
Sec 13-
79.70
No. 7
53.75 A
106-
106 po
79.64
Range

Plat of the Lands belonging to the Estate of Joseph Hawkins, late of Tippecanoe County Ind. – Surveyed and partition made among the heirs and owners thereof

July 27th AD 1852 –

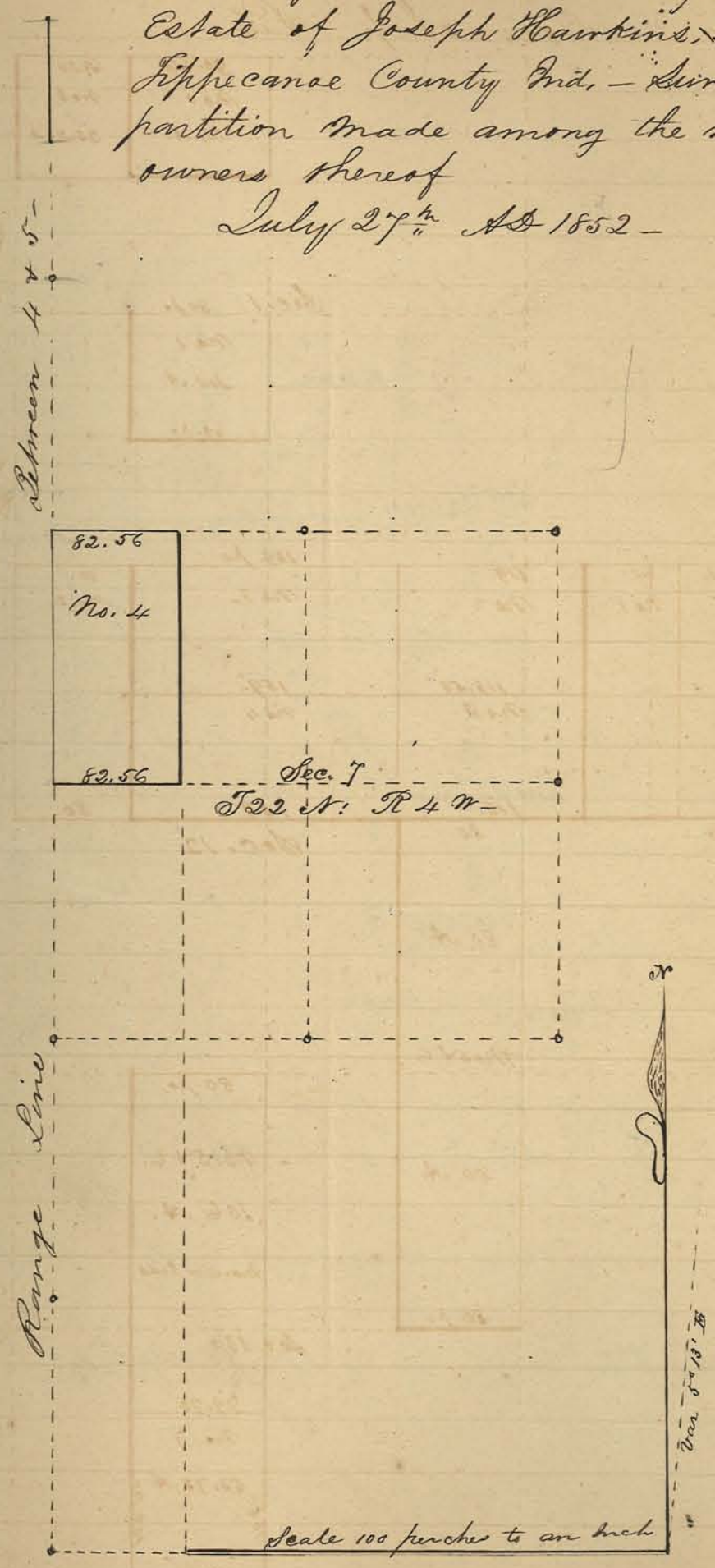

Sketches of Sections 27 and 34 in T 24 N. R 3 W. Surveyed for Conrad Insley and others.

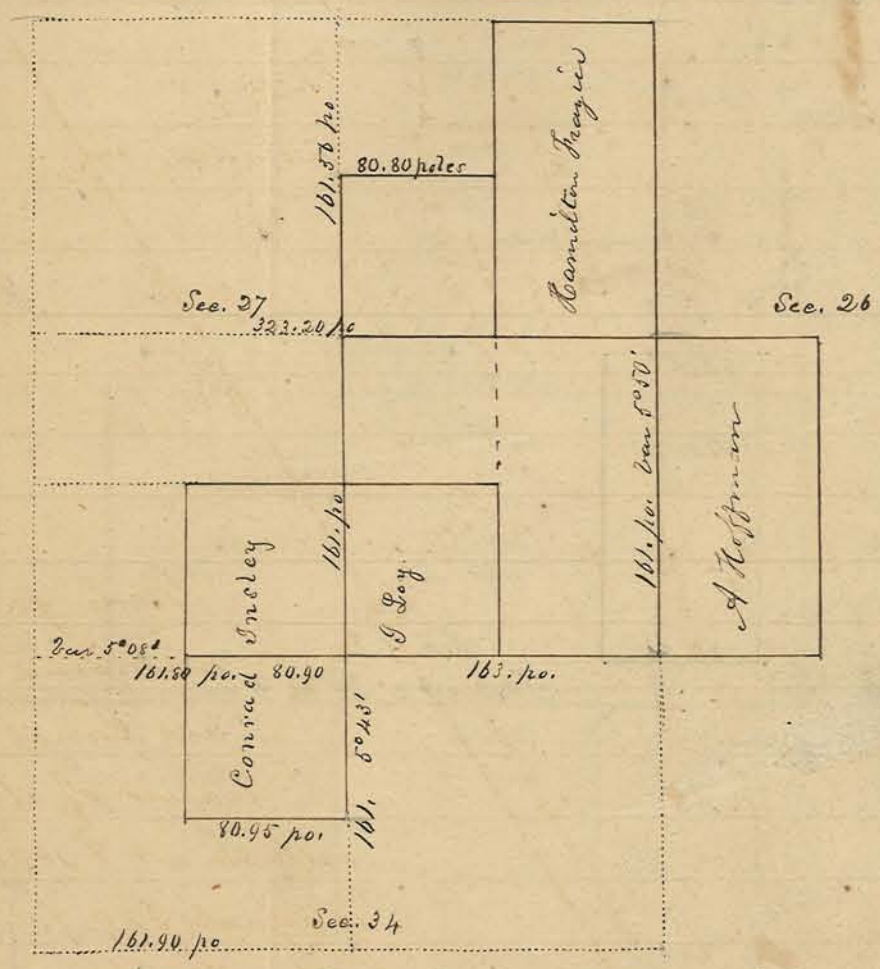

No 1, Center Rock, 10 L. 16°30' E. 28 L.
Ash, 6 L. 77° 30' W 17 L.

Note,
(The Mark No 1 is not placed upon the plat.)

A true Copy of Original plat on file

County Land 3.75 acres
Carsons Land 0.61 "
Total 4.36 acres.

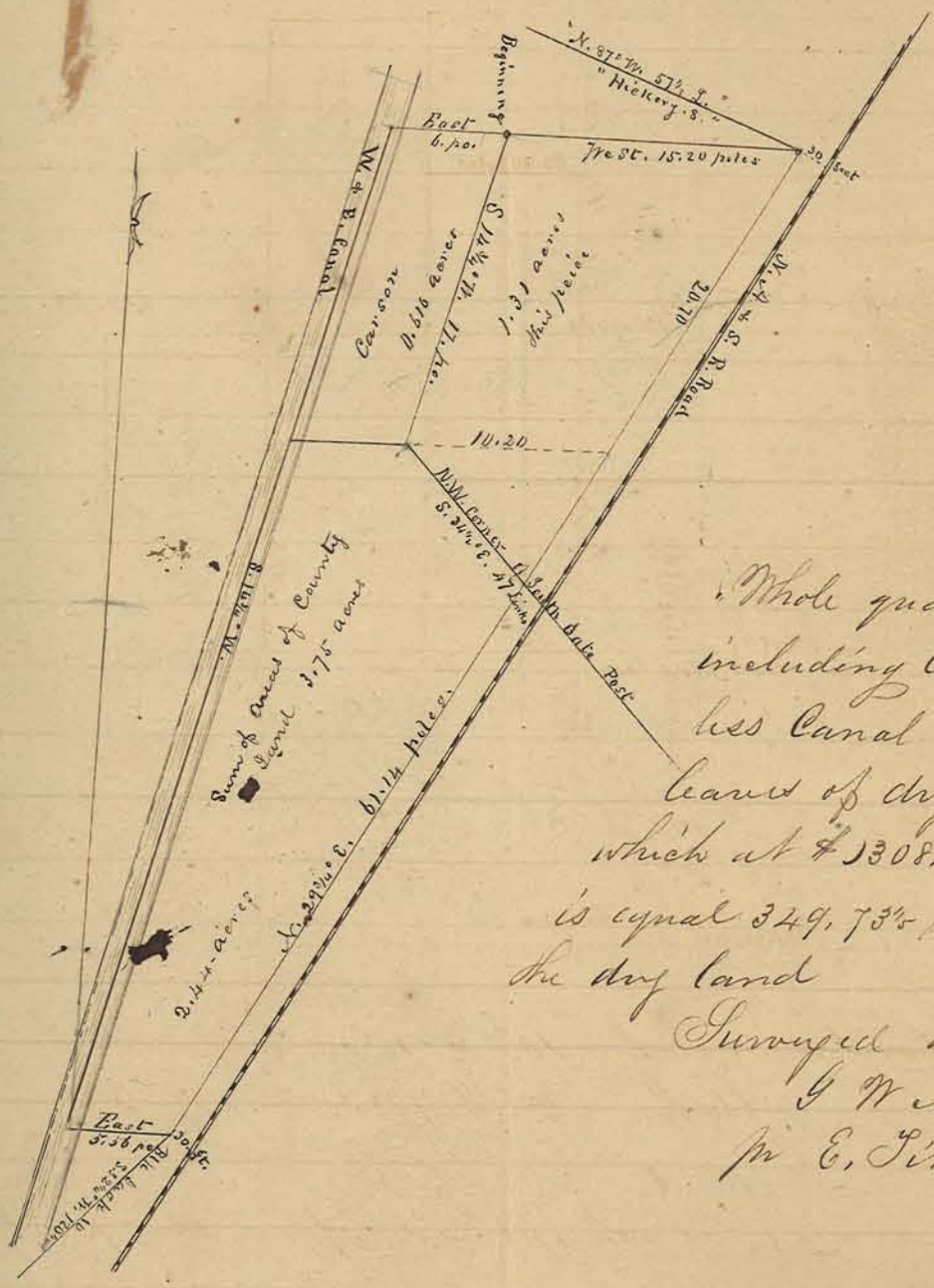

Whole quantity of Land including Carsons 4.36 Ac
less Canal Water 0.62
leaves of dry land 3.74 a
which at $1308.00 for the whole is equal 349.73⅓ $ per acre for the dry land

Surveyed June 9th/34
G W A Snowden Asst
for E. Timmons C.E.

A true Copy of Original plat on file.

Gonyales Land.

North



June 21, /53

A true Copy of the Original plat on file.

Change in County Road leading from Lafayette to Americus

A true copy of original plat on file

Plat of S W¼ of Section 21. T 23 N. Range 4 West —

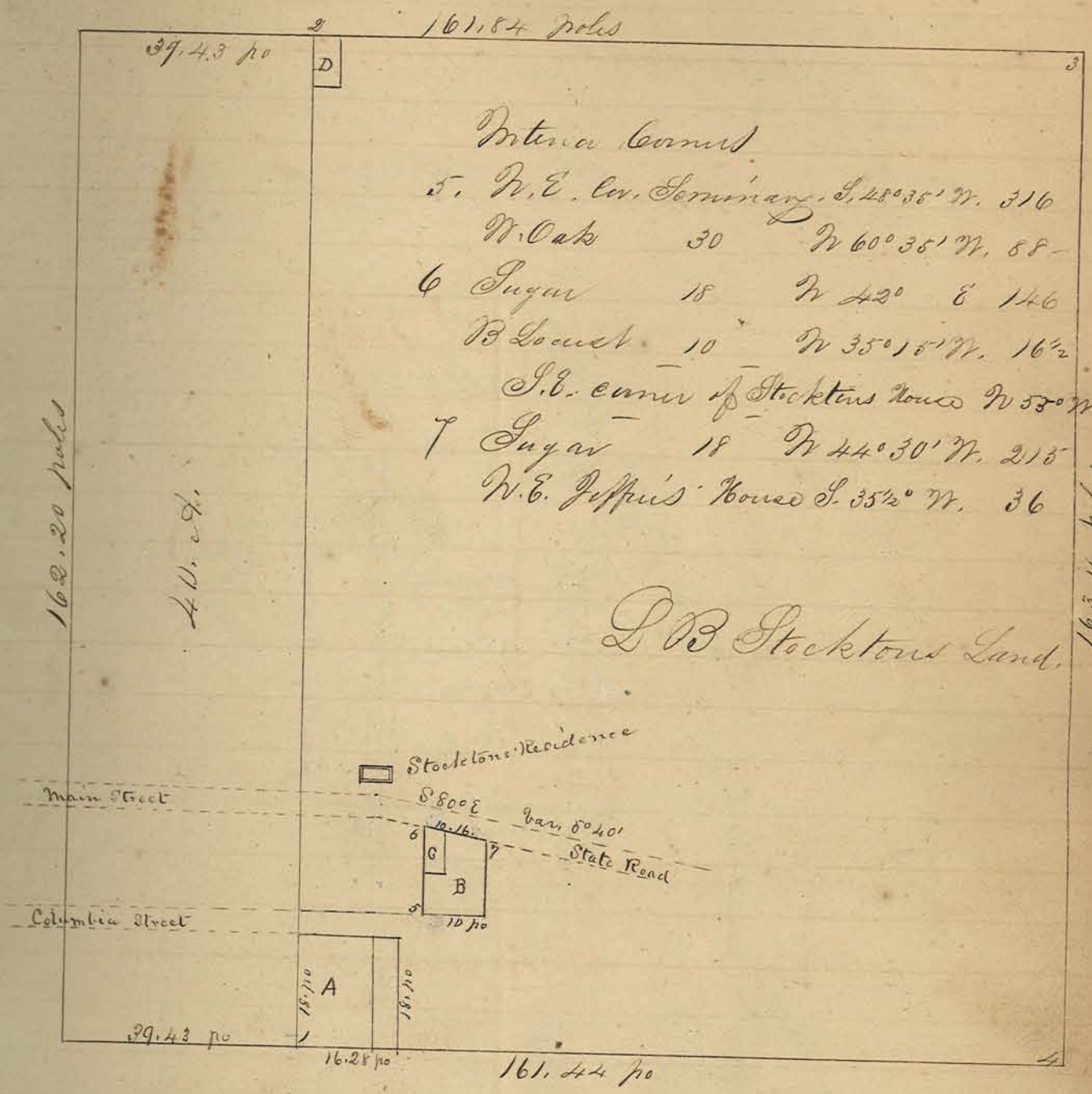

References

A. Seminary Lot.
B. C. Jeffries Lot.
C. R. Ashleys Lot.
D. J. Scouden's Lot.

Corners

No 1 Red Oak 8. N 31°30' E 67 Lin.
" White Oak 30 S 65° E 59 lin.
2. Pin Oak 18 S 62°30' W. 69 lin.
Do 18 S 57°30' E 105¼ lin.

No 3. Red Oak S 36½ W. 69½
Sugar S 6 E 48½
4 Red oak 12. N 30° W. 72½
Sugar 18 S 4° W 54 lin
add nl bearing trees

E. Timmons C.S.
Feb. 25. 1845

A true Copy of

Fractions lying in Sections 8 & 9
in T 23 N. R 4 W. surveyed for
William Farmer and C. L. Clarke
March. 24. 45

Corner
1.

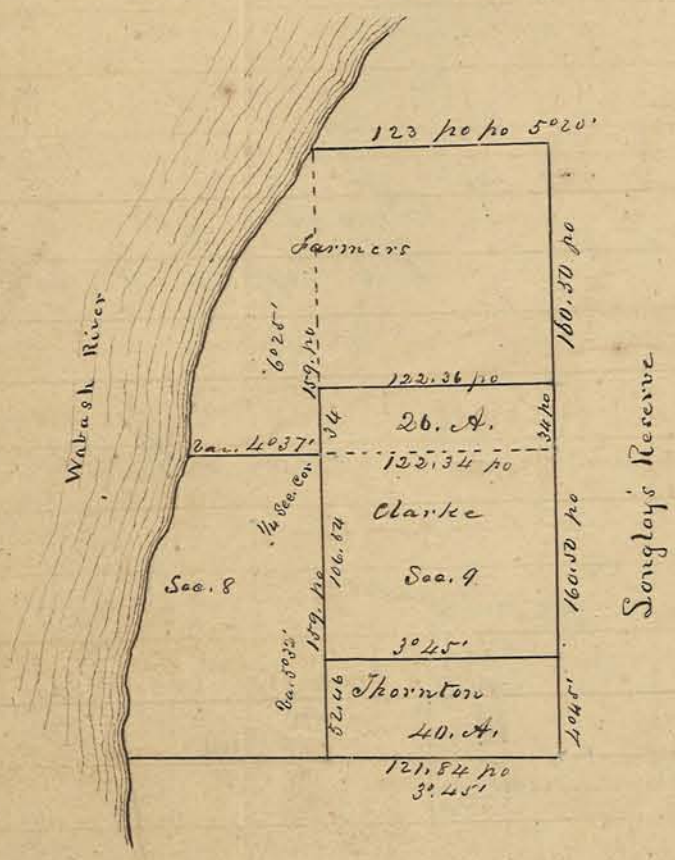

A true copy of the original
plat on file

March 1852

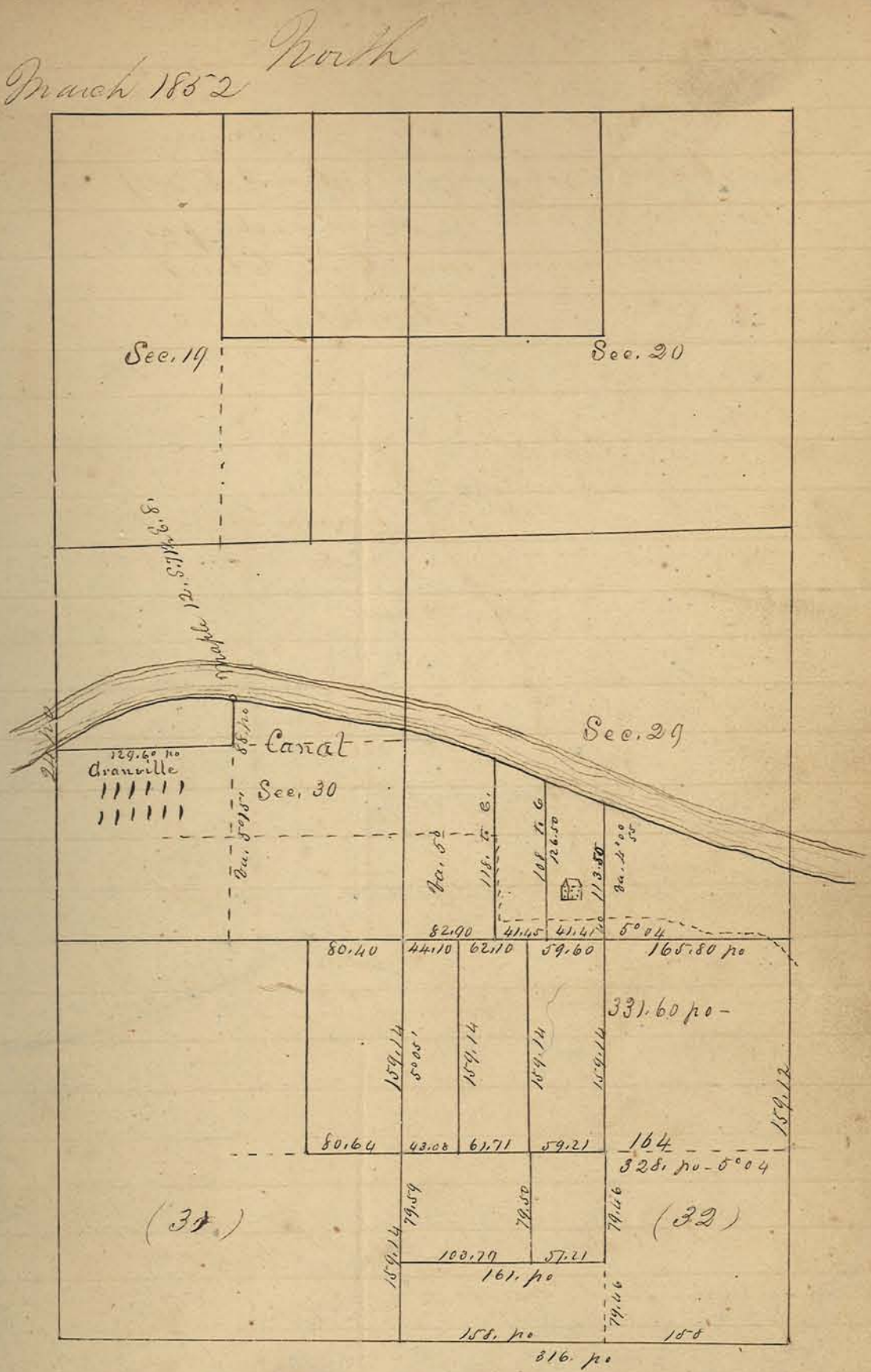

Sketch of the Lands belonging to the Estate of Nehemiah Ellis

23. 6. 5

Survey for Longley Feb. 1850

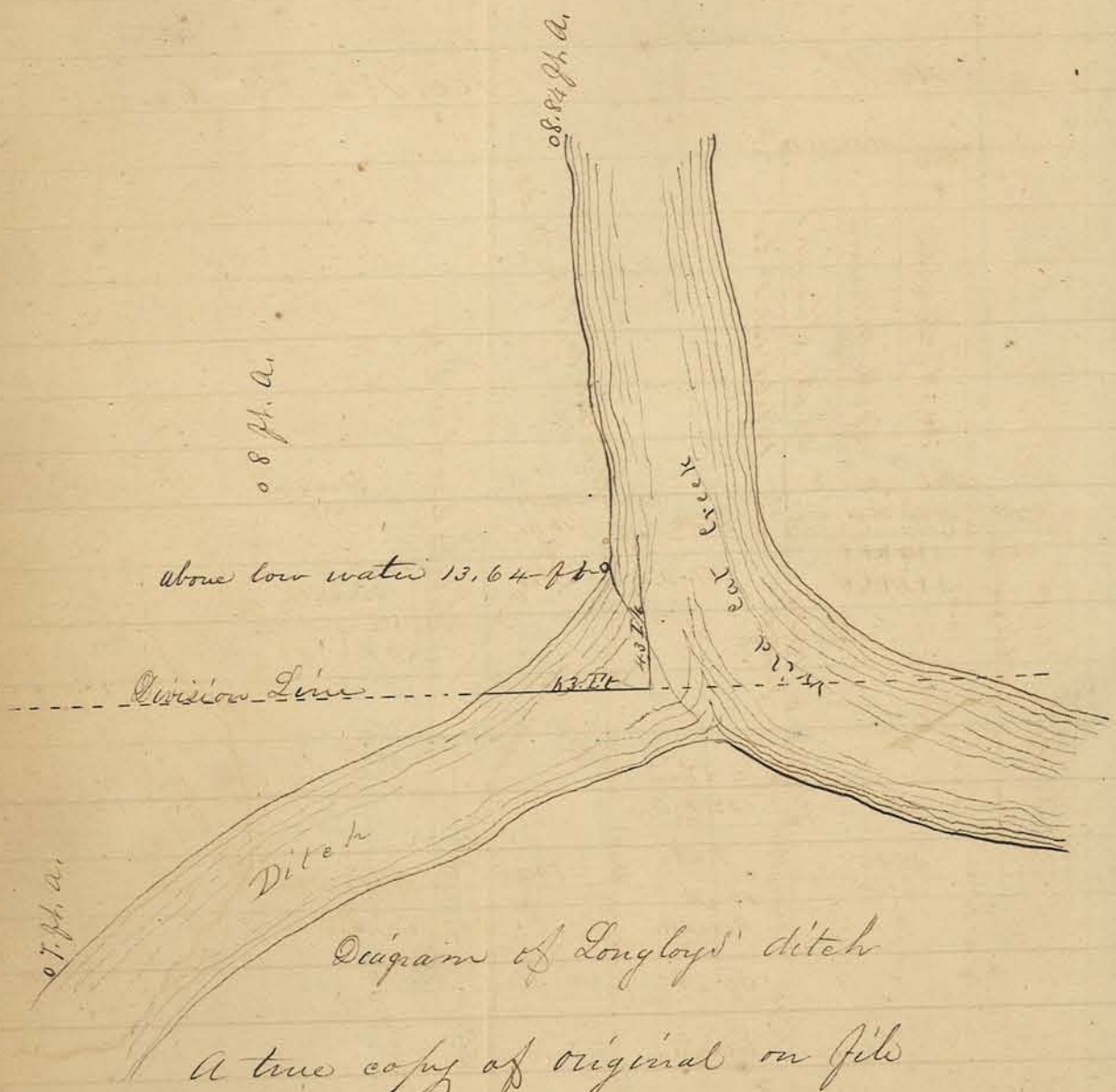

Diagram of Longley's ditch

A true copy of original on file

Diagram of William Foster's Estate
15, T 23. R 6.

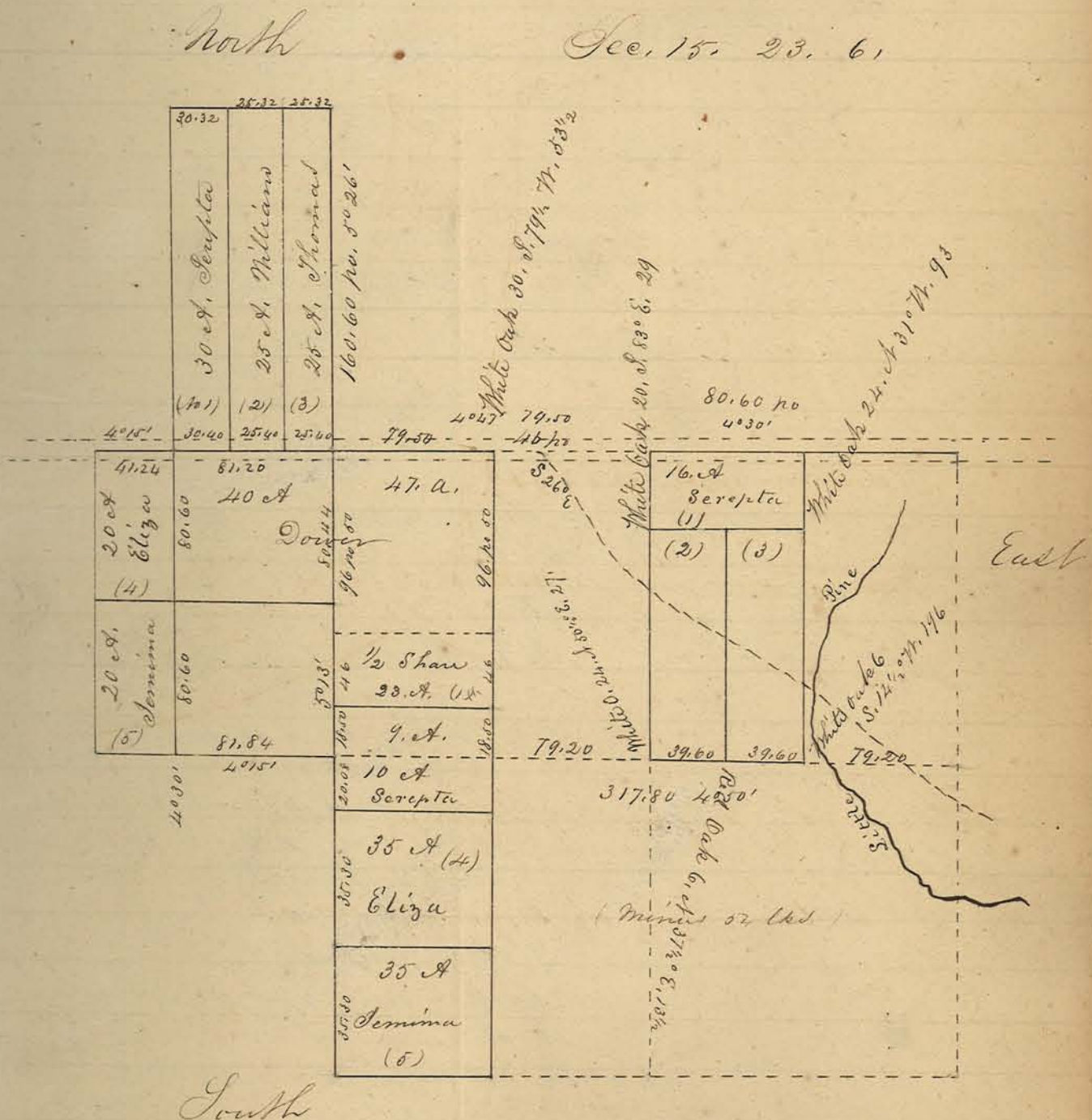

A true copy of original survey on file —

Plat of Lands belonging to Reuben Staley embracing a part of Sections 23 & 26. in T 23 N. Range 4 W.

Surveyed Jan. 30th & 31st 1845
E Simmons C.S.

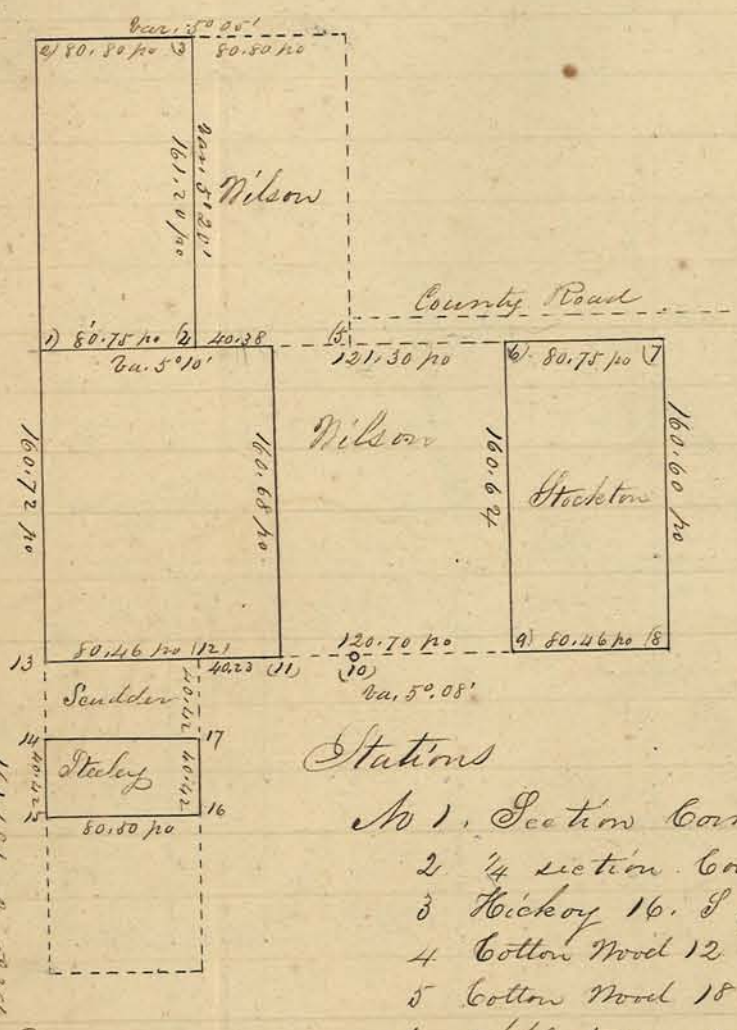

Area of Staley's Plat
223 acres

Stations

No 1. Section Corner
2 ¼ section Cor.
3 Hickory 16. S 16° 10' E. 30 lin
4 Cotton Wood 12 S 0° 10' W. 137 lin
5 Cotton Wood 18 S 70° 15' E 100 lin
6 apple tree 1 S 18½° E. 67½ lin
7 Section Corner
8 ¼ section cor.
9 stake in prairie
10 Cotton Wood 4. N 41½ W. 182 lin
11 Stake in prairie
12 Cotton 4. S 34½ W. 82 lin.
13 ¼ Section cor.
14 Stake in prairie
15 Stone
16 Stake in prairie
17 same

A true copy of Original plat on file

329

Plat of Dr L. Sewetts Farm. embracing the principal parts of S½ of Sec. 22 T22 N. R 6 W. Tippecanoe County Indiana

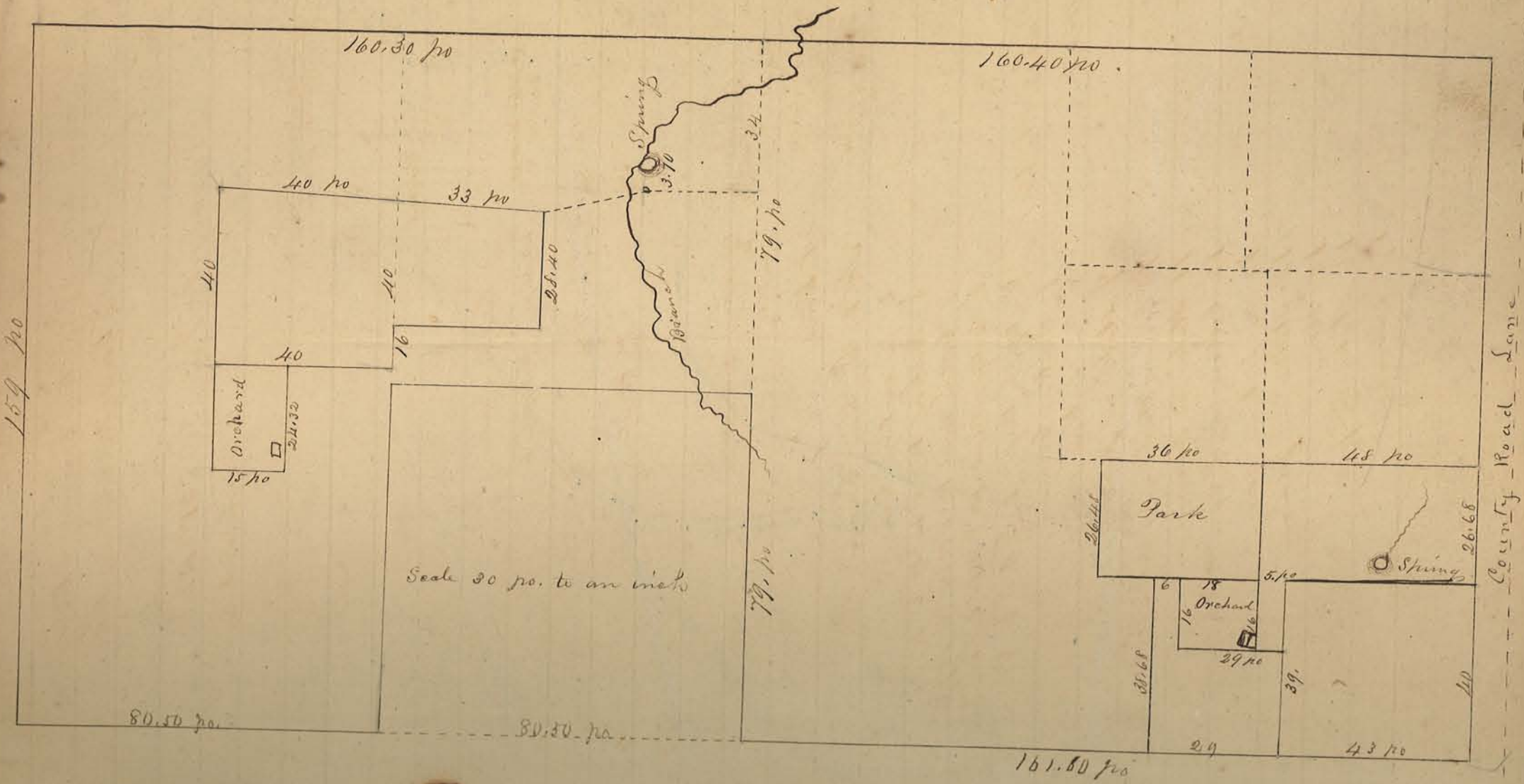

No. 2

Plat of a Road from the Wild Cat Bridge intersecting the County Road at Petro Hill.

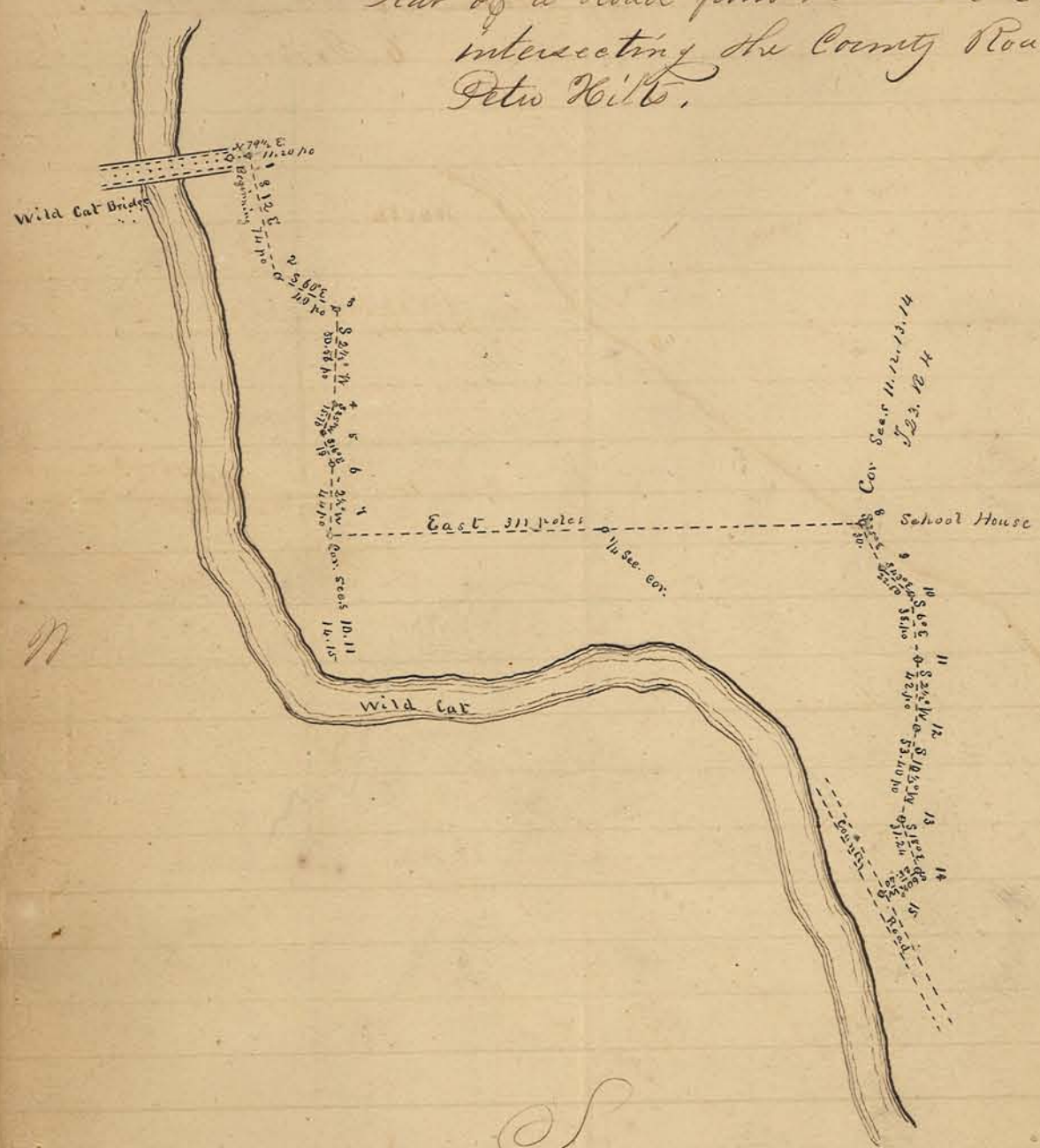

Surveyed for Jewett and Stair Jany. 1849
S.E. 1/4 and S.E. fraction of Section 25 and
E 1/2 of E 1/4 of Section 36. T 24 N. R 4 W.
E. Simmons

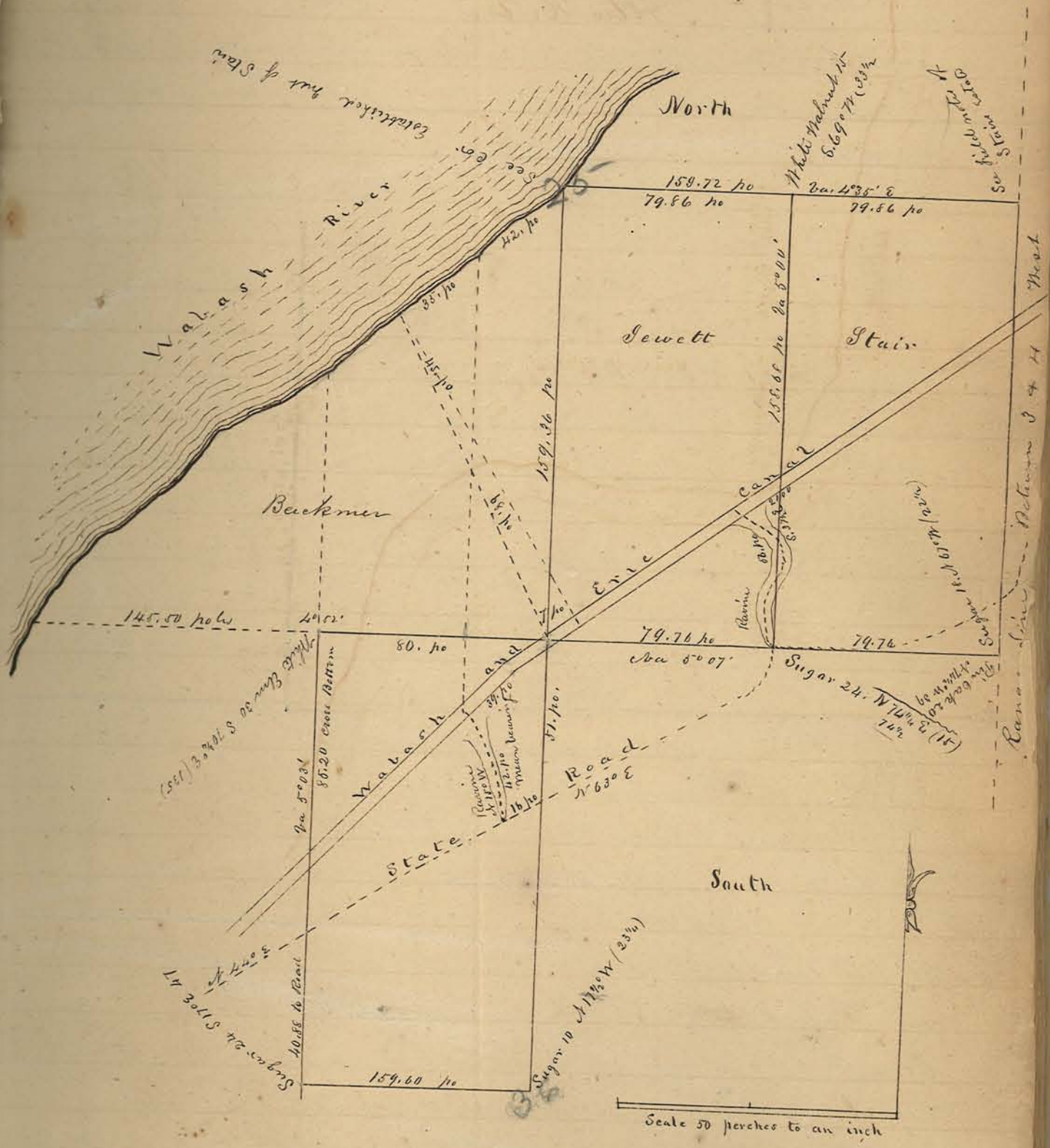

Plat of Joel Fullers lot of Land.

No 1 Red Elm 20 N 30° W 26 links
Hickory 12 S 25°45' W 25 links

No 2 B Walnut 20 N 74½° W 62 links
Do 12 S 35½° W 43 links

No 3 Jack Oak 5 J. corner Tree

No 4 Jack Oak 6 N 13°45' E 11½
Sasafrass 3 N 80°30' W 4½ links

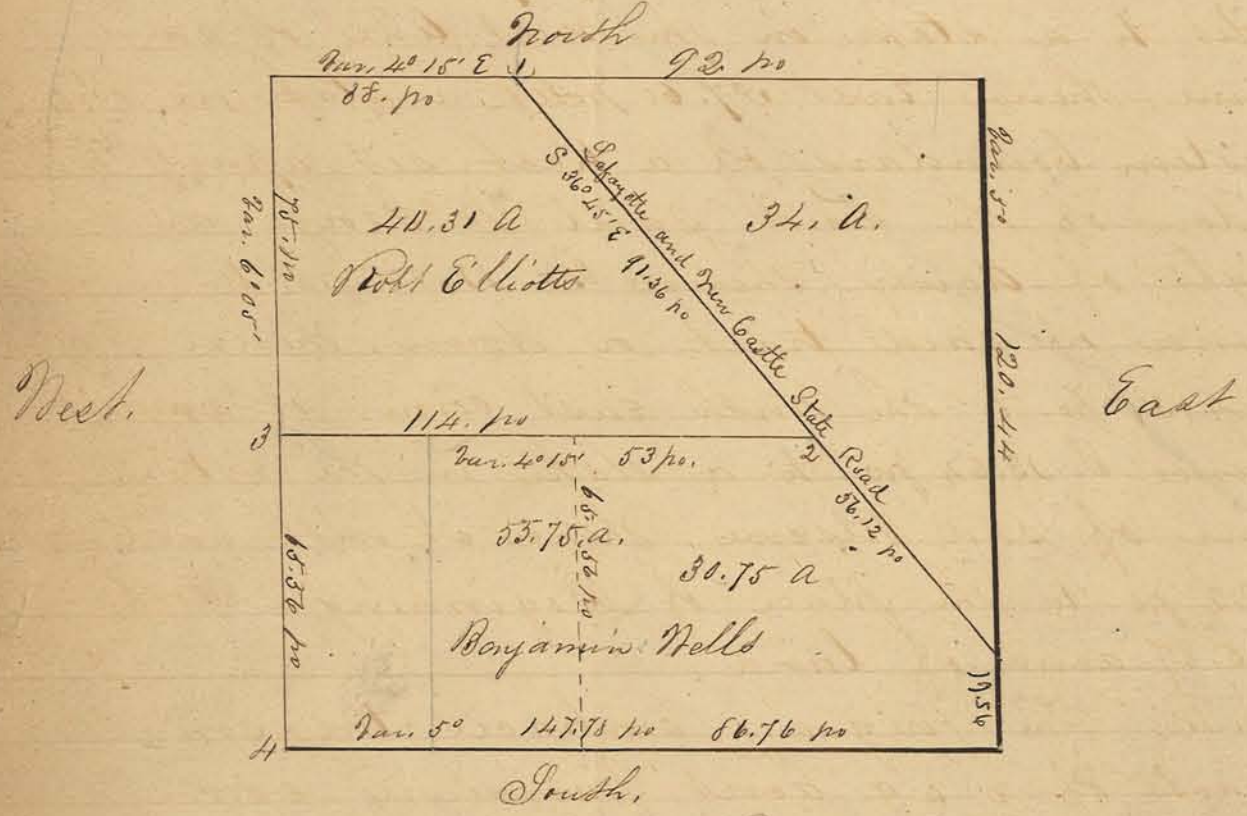

(Accompanying Notes)

N. E. corner of Joel Fullers Lot of Land

Reff. Hickory 20 J S 34°10' E 32 links
White Oak 40 No 84½° E 30 Do

S.E. Cor. Red Oak 10 N 16°30' W 21¼ links
Do 8 S 60° E 7½ lin

Corners of E½ S.E. qr. sec. 34 T 22 N. R 3 W.

S.W. Cor — White Oak 20 S 9°10' E. 10 lin
Do 24 S 40°45' W 11½ lin

Corner on East Line
Ash 20 M. N 13° E 22 lin
White Oak 30 S 42°45 E. 32 "

Corner on West Line
White Oak 20 South 12½ lin.
Do 12 N 34½° E 13 lin.

a true copy of original plat.

Surveyed for John Holloway one of the Administrators of the Estate of Samuel McGeorge the following described tract or parcel of land to Wit: Beginning Being part of a tract of land known and designated as the Richardville Reservation at the Wyandotte Village. Beginning at the N W corner of said Reserve running thence South with the proper variation 122 poles to a stake in the west line of said Re-serve. thence East 37.60 poles a stake in the western boundary of a tract set apart to the Widow of the said Saml McGeorge as her right of dower. thence N 11.52 po. to the S.W. Corner of said tract or dower. thence East 344.37 po. to the North east corner of said tract thence S. 13.64 po. to a stake in the extreme east line of said Reserve. thence N with said line 122 po to the place of Beginning, Containing 515.87 acres of land,

N.B. The foregoing embraces two smaller tracts of 6 & 9 acres previously conveyed leaving 500.87 acres in the above

E Simmons C.S.

Description of Land surveyed for John Holloway, administrator &c

A true copy of original notings on file



Plat of Two small tracts of 6 & 9 acres mentioned above.

Surveyed for Barwick and Rizer near Dayton
April 19, 1853.

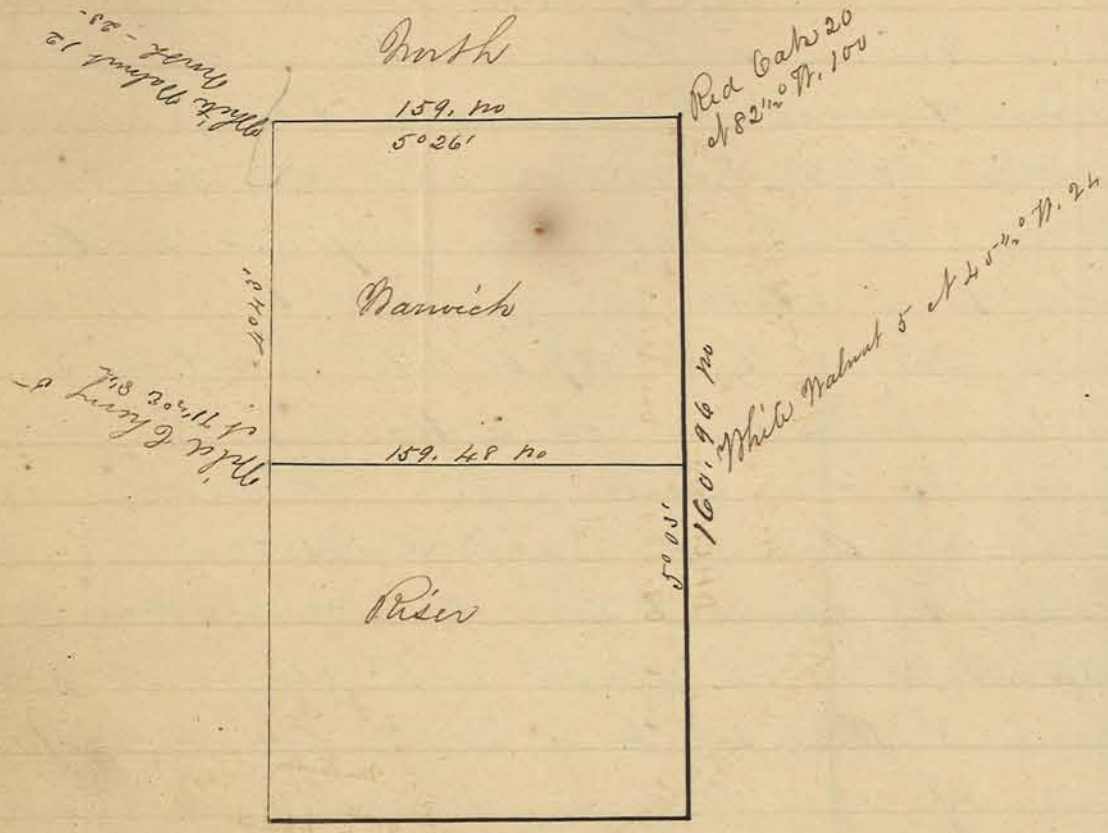

East ½ of S. E. ¼ of Sec. 28. T 28. R 8.

A true copy of original plat on file

Center of Sec. 1. Town 21. Range 3 West.
Red Elm 12 in Bearing S 48° E - 29 links
Black Walnut 8 in. Bearing S 13° 15' W. 34½ links
Center line through S.W. qr Sec. 1. S. 4° 41' E.
¼ Sec. Corn on West line of Sec. 2. Town 21. Range 3 West.
Hickory 16 in. Bearing S 42° 15' E 115½ links
Also Hickory 14 in. S 28° W. 131½ links
Tied up
Center of Sec. 2. White Oak 20 I. S 48° 40' W. 100
White Oak 30 I N 83° 20' E 111 links
A true copy of original notings

Plat of Cochran and Eatons' Land

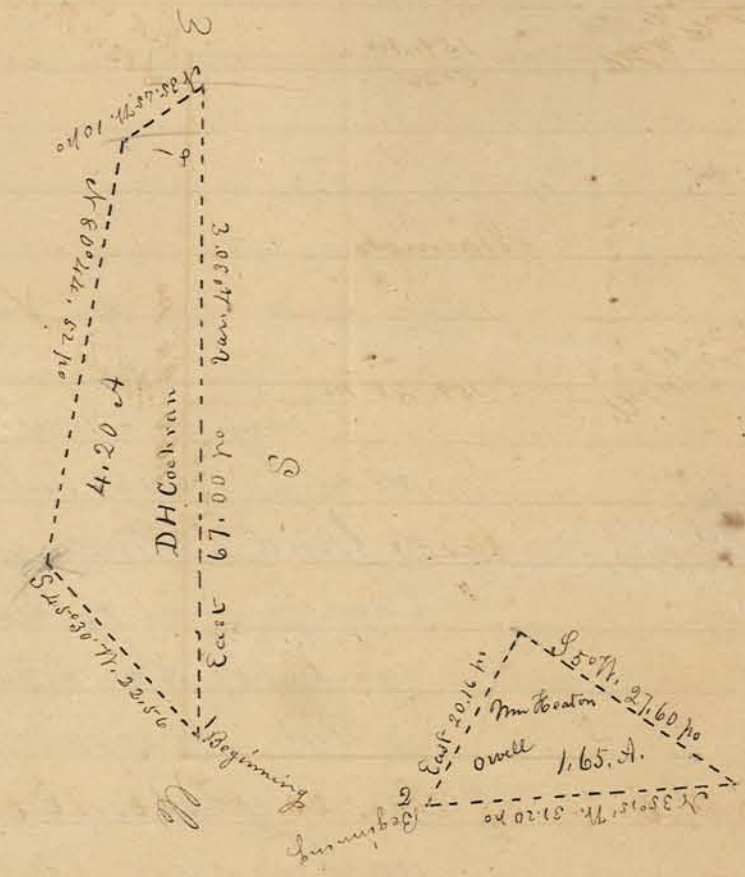

1 Beginning 46.24 links E. of S.W. corner of N.W. qr Sec. 17, T 22 N. R 3 W. W½ N W qr

2 Part of E ½ S.W. qr. Sec. 17

Riff

Well Bearing S 53° E. 287 links

Var. 5° E.

A true Copy of Original Plat on file.

Plat of Road in T 24 N. Range 3. W.



Survey for James Harter. the following described tract or parcel of land (to wit) A part of the East fraction of the S.W. fractional quarter of Sec. 29. T 23 N. Range 4 West. Beginning at a point in the western boundary of said fraction about 72 poles North of the S.W. corner thereof and on or near the western margin of the present contemplated turnpike road, running thence north 120 feet, thence N 53° E 100 feet, thence South 120 feet, thence South 58° W. 101 feet to the place of beginning

March 12/46

E. Timmons Sur

True copied of Original plat on file

Description of Land Curtis & Wood.

Surveyed for T. Wood and I Curtis the following described tracts or parcels of Land (to wit) The E ½ of the S.W. ¼ of Section 1. in T 22 N. of Range 5 West. Containing 80 Acres more or less (except 8 $\frac{97}{100}$ acres situate in the S.W. corner of the above described lot and bounded as follows. Beginning at the S.W. corner aforesaid running thence North 54.60 poles to a poste. thence East 26 po. thence South parallel with the first line 54.60 po. thence West 26 poles to the place of beginning) Also 8 $\frac{87}{100}$ lying immediately South and adjoining the first described tract. being part and parcel of the E ½ of S.W. ¼ of Section 12, Township & Range aforesaid. Beginning at the S.E. corner of said lot running thence South 26.54 po. to a poste. thence West 53.50 po. crossing the Wea Creek to a poste in the Western margin of said creek. thence North 26.54 po. thence E 53.50 po. again crossing the creek to the place of Beginning

---

Measurment of the Plank Road
To intersection of Turnpike Ch. 2. P. 28 Extend
Saml. Allins' Contract at a distance
of 8 Ch. 04 P. 24 Passed Devaults' cross Roads
at 8 Miles 216 poles. arrived at 1st
Bridge across the Wea. 10 Miles 212.24 po.
End of Allins' Job
Arrived at the ¼ Sec. cor. between sections
19 & 20 in T 21 N. R 4 W. in the Main
Cross street in the Town of Romney
distance 12 M. 11 chains (4 po chain)

Two copies of original notings on file

Diagram of N.E. fractional ¼ of Sec. 25. T24, R4. embracing also the S.W. fractional ¼ of Sec. 19. the N.W. fractional ¼ and W½ of N.E. ¼ of Sec. 30. T24 N. R 3 W.

71.00 A.
36.90
108.12
159.79
375.81 A.

Surveyed and partition made Jan. 13th 1848

Measurements in red made April 23-1924
E. C. Minton
C.S.

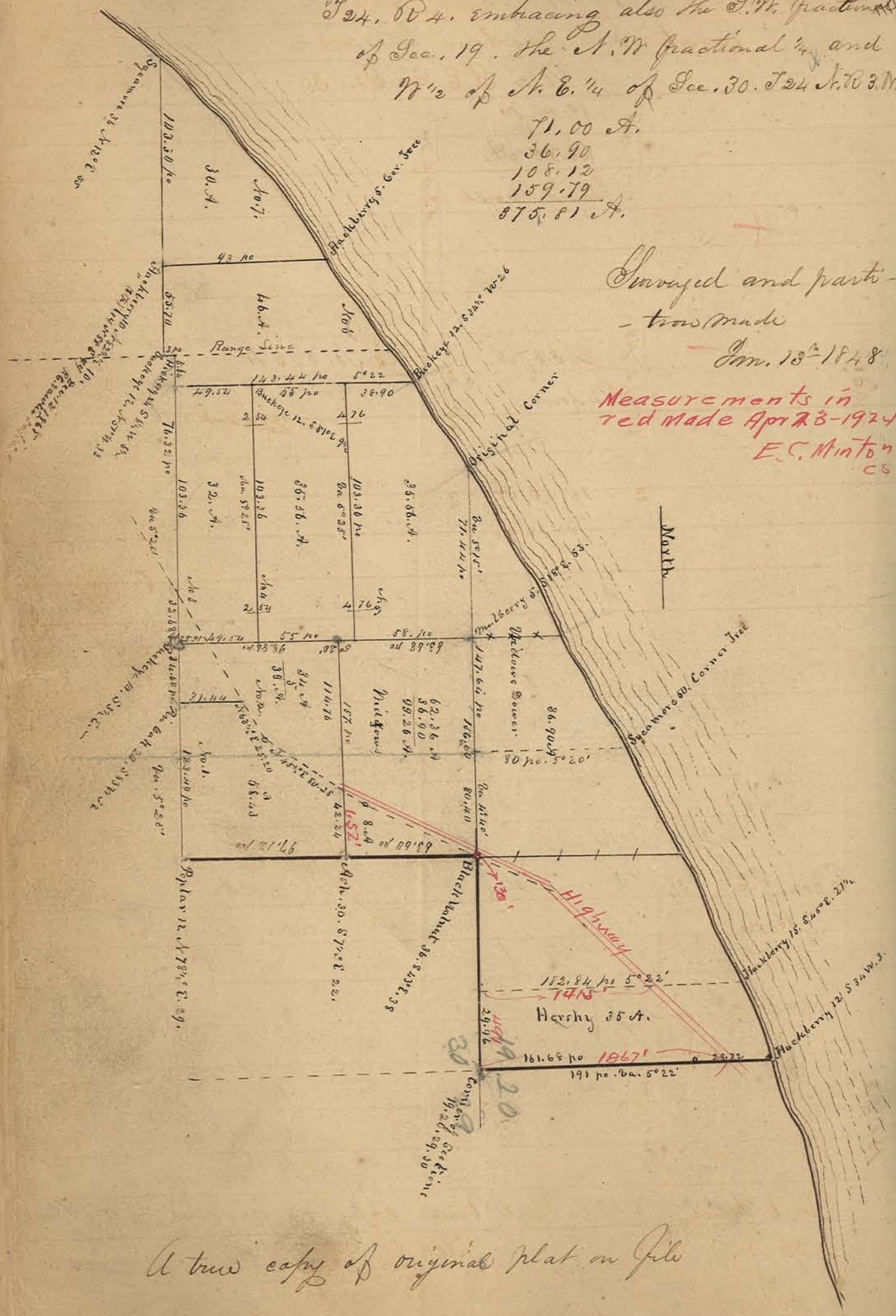

A true copy of original plat on file

Diagram of the Lands belonging to the Estate of Absolom Marsh

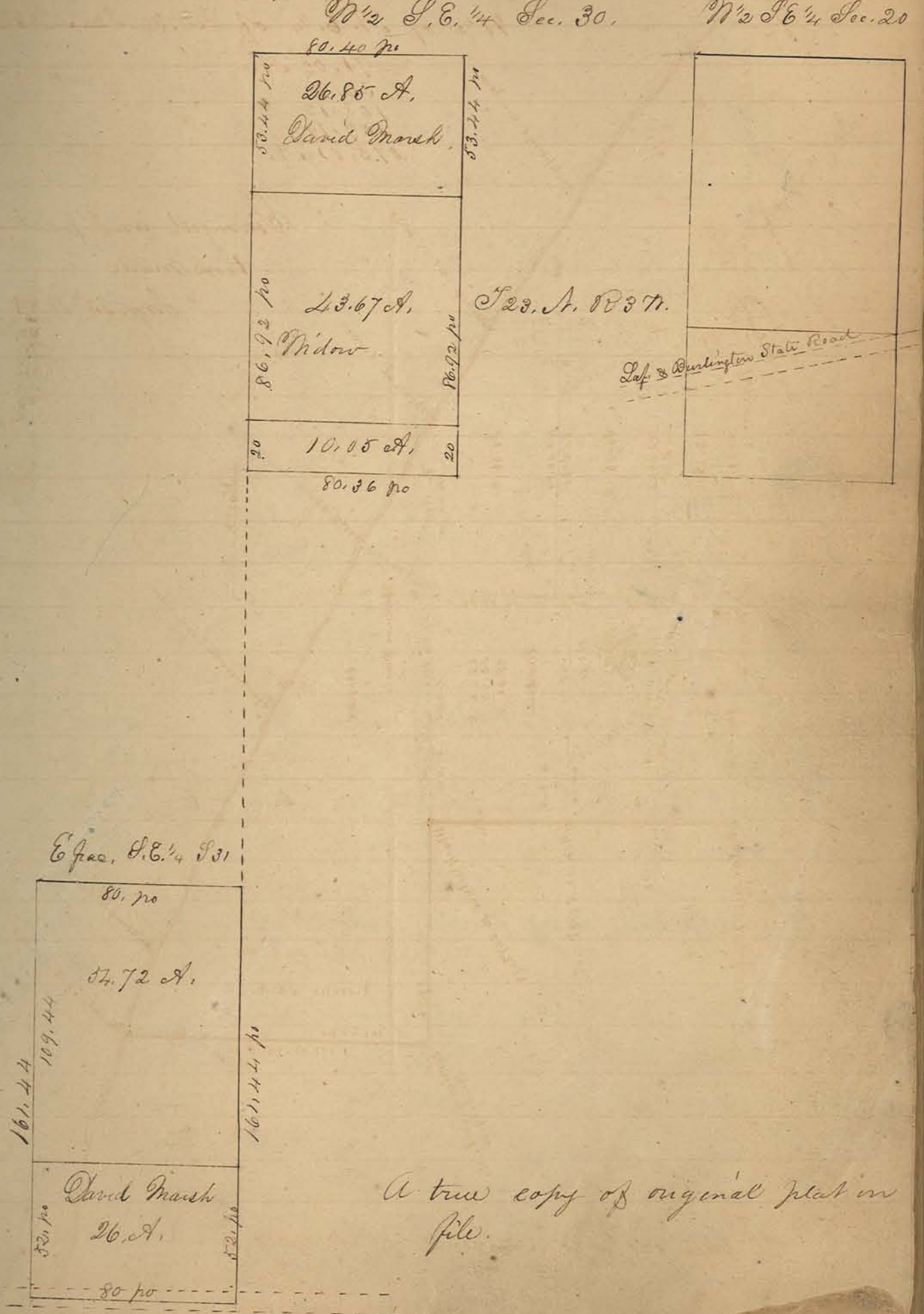

A true copy of original plat in file.

Secs. 5 & 6 Burnetts Reserve
in 22 & 23 N. R 4 W.

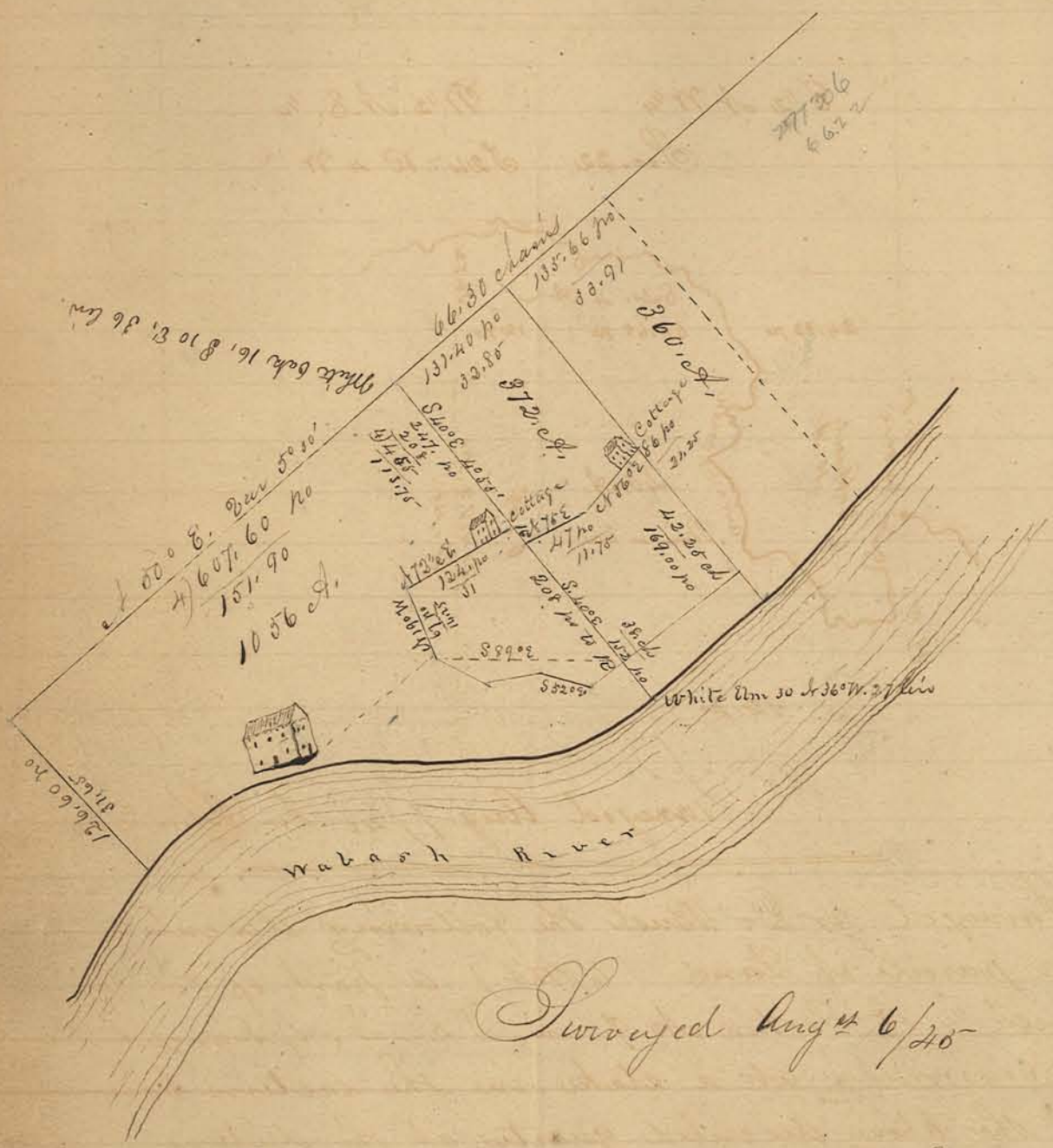

Surveyed Aug^st 6/40

A true copy of Original Plat on file

Survey of Park, Sec. 22. T24 N. R 4 W.

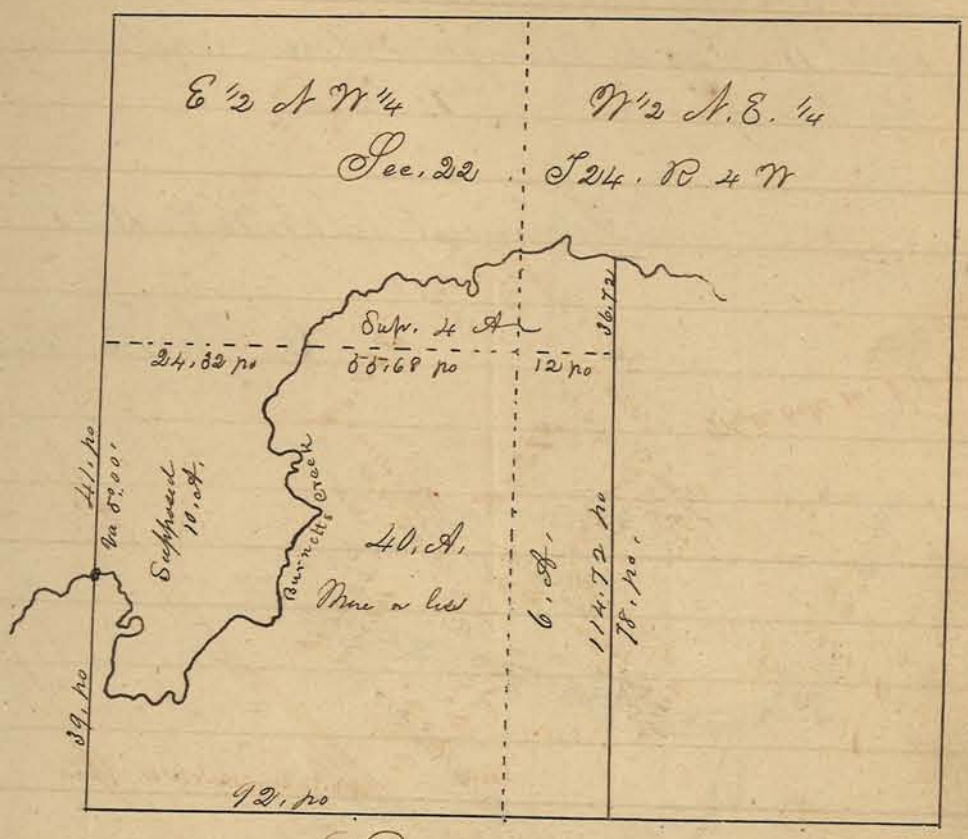

Surveyed Aug. 7/45 For John Deardorf.

Surveyed for Dr Bush the following described piece or parcel of Land (to wit) a part of the North west ¼ of Section No 9 in T 22 N. of Range 3 West. Beginning at a stake in the eastern boundary of the above described quarter at the distance of 47.70 p. North of the S E corner of said quarter. and running thence West 51 poles to a stake. thence North 185.68 poles to a stake, thence East 51 poles to a stake in the eastern boundary of said ¼ Section. thence South with said boundary line to the place of beginning. Containing 5 acres of Land more or less

Surveyed by

E. Simmons C. E.

True Copies of Originals on file

Plat of Land belonging to P. S. Hamm embracing the S.W. 1/4 and W 1/2 of N.W. 1/4 of S. 11, T. 23 N. Range 4 West, including also the S.E. fraction Sec. 10 do.

Surveyed Feb. 10th 1845

E. Simmons C.S.

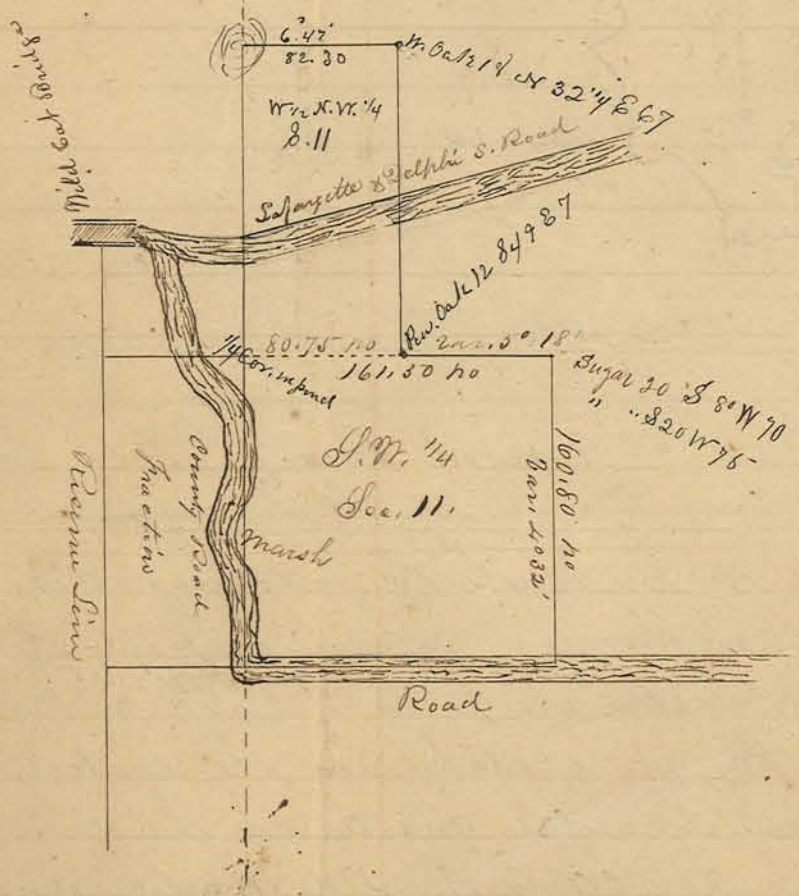

A true copy of original plat on file

Diagram of section line between 26.27.34.35
T24 .. R.6 W.

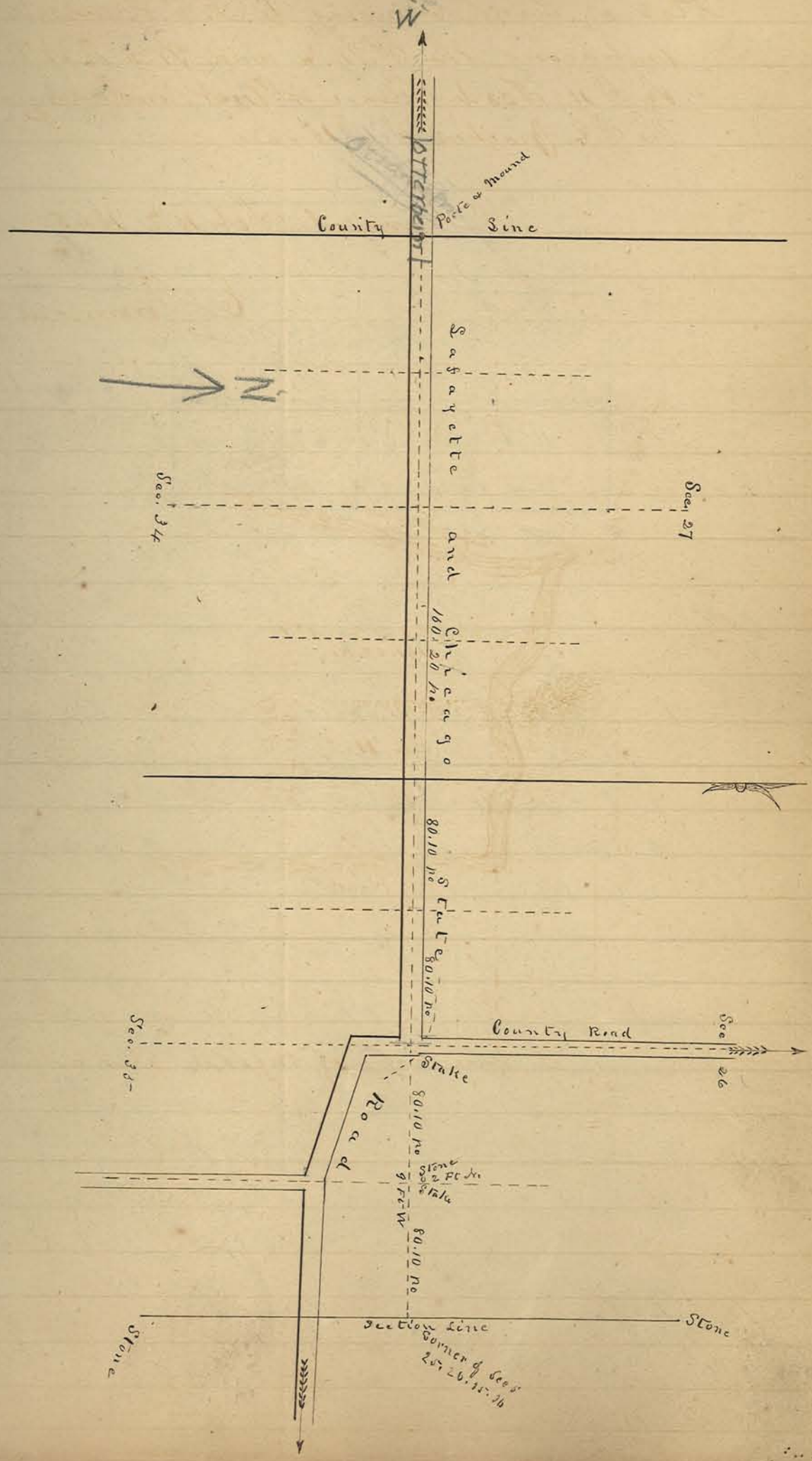

N. E. 1/4 of N. E. 1/4 Sec. 21. T 23. R 5 W.

T. A. Wiggins 40. A.

E 1/2 of N. W. 1/4 of Sec. 22. T 23. R. 5. W.

H. A. Wiggins 23 acres	L. G. Wiggins 17 Acres	R. Marstellen 40. Acres
R. V. Wiggins 23. Acres	C. W. Wiggins 17 Acres	

S. E. 1/4 of S. W. 1/4 of Sec. 15 T 23 N. R 5 W.

Plat of the Lands belonging to the estate of Samuel G. Wiggins late of Tippecanoe County, deceased. Embracing the S. W. fraction of Section 27. the N. W. 1/4. and West 1/2 of the N. E. 1/4 of same Section, also the North fraction of the S. E. 1/4 and E 1/2 of N. E. 1/4 of Section 28. Except 20 acres situated in the N. W. corner of the last named tract. Also the N. E. 1/4 of the N. E. 1/4 of Sec. 21. the East 1/2 of N. W. 1/4 of Sec. 22. the S. E. 1/4 of the S. W. 1/4 of Section 15. and 18 acres situated in the N. W. corner of Section 26. Also 8 acres being part and parcel of the N. fraction of S. E. 1/4 of Sec. 27. all in T 23 N. of R. 5. West.

Surveyed and partition made among the Heirs and owners thereof. by mutual consent of said Heirs. under the direction and supervision of Henry Oiler and Phillip McCormick as referees. Surveyed and platted by

E. Timmons C. S. Tip. Co

Dec. 22nd. 1848.

A true Copy of original plat on file

Plat of Land belonging to the Wiggins Family
December 22nd. 1848.

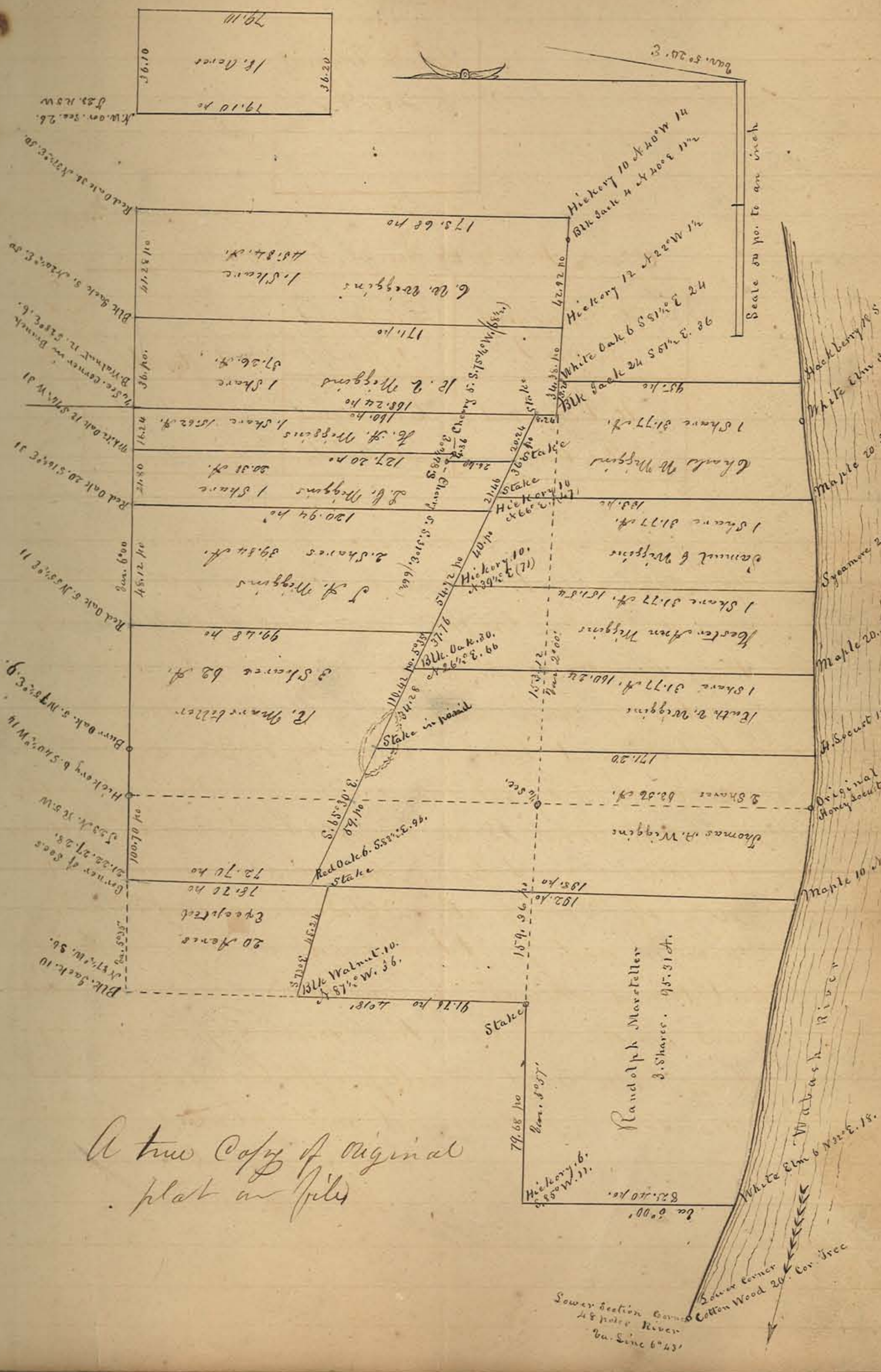

A true Copy of Original plat on file

Land Surveyed for Moore and Badger in Section 33. T 23. R 4.

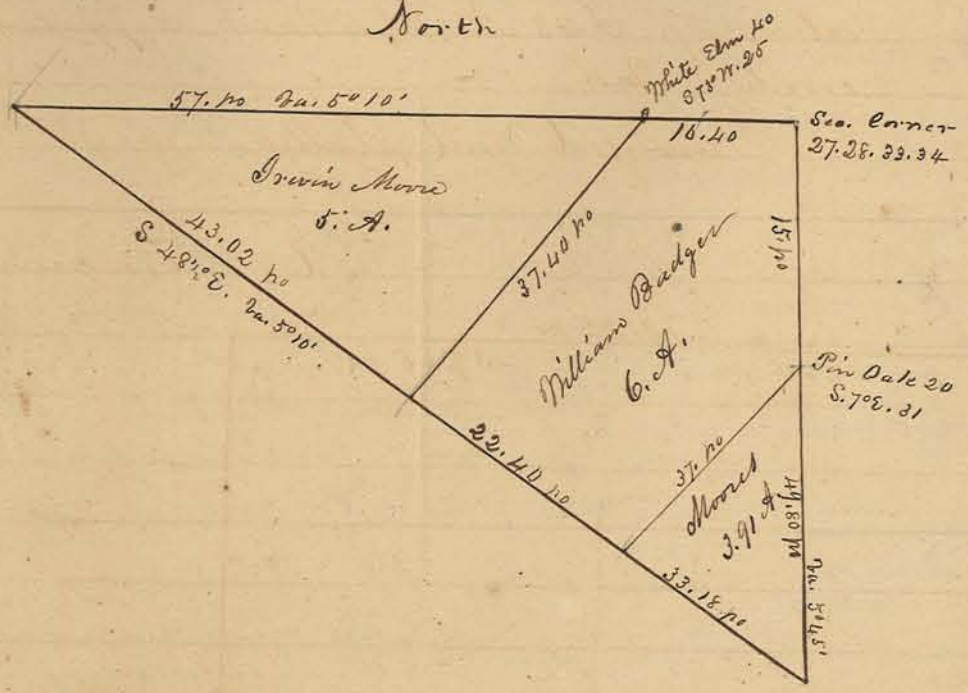

Plat of 14.91 Acres situated in the N.E. Corner of Section 33. T 23. R 4. near the residence of D. Patton

Surveyed Feb. 20th 1849

A true copy of the original plat on file

Plat of the N. W. ¼ of the S. W. ¼ of Section 27, T 23 N. R. 4 West. Tippecanoe County, Ind.

Surveyed and platted by

E. Timmons C.S.

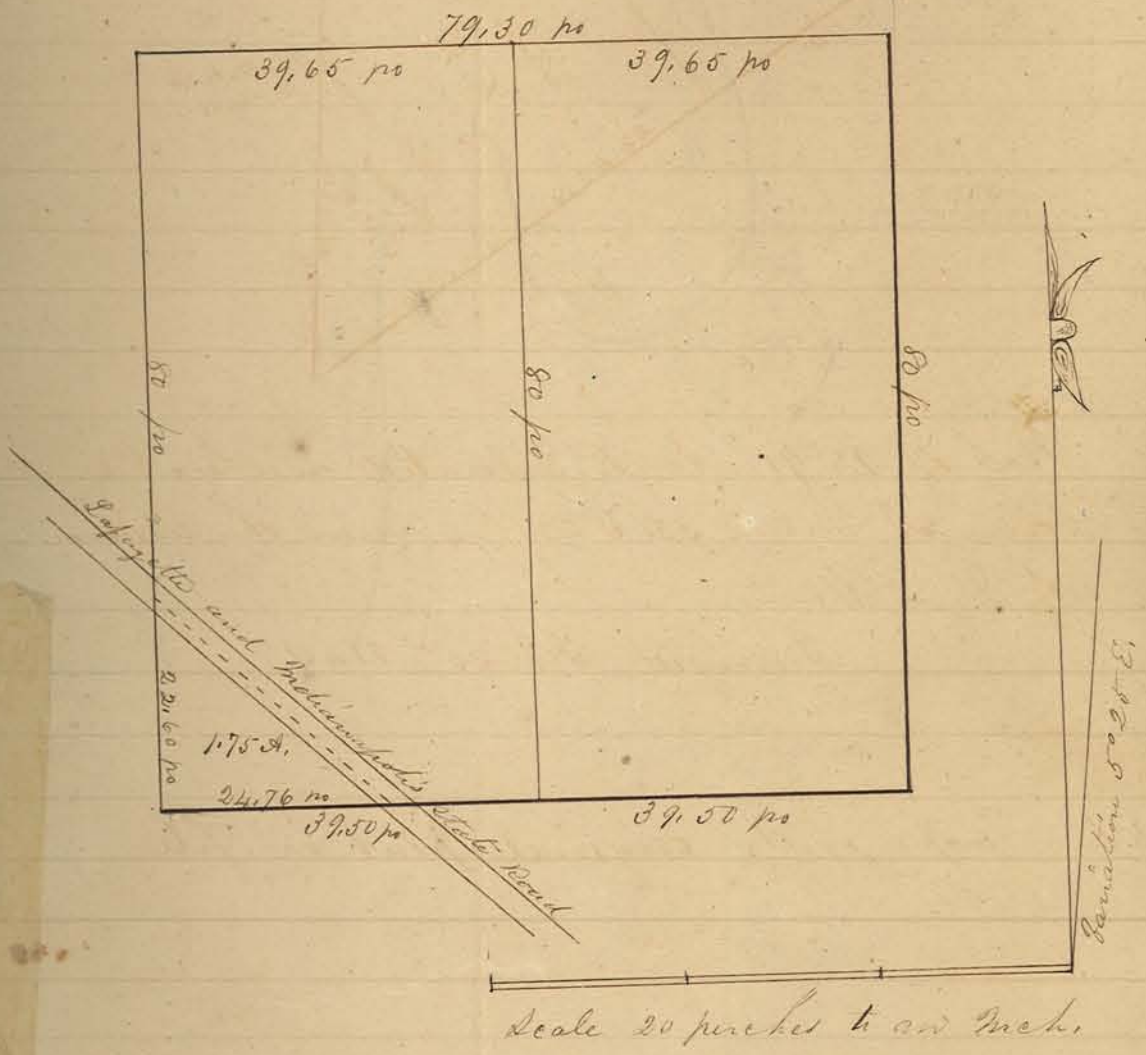

Surveyed for Hart and Eldridge

A correct copy of the original plat on file

Plat of Road on the Margin of Wild Cat. by

Bartholomew & Timmons

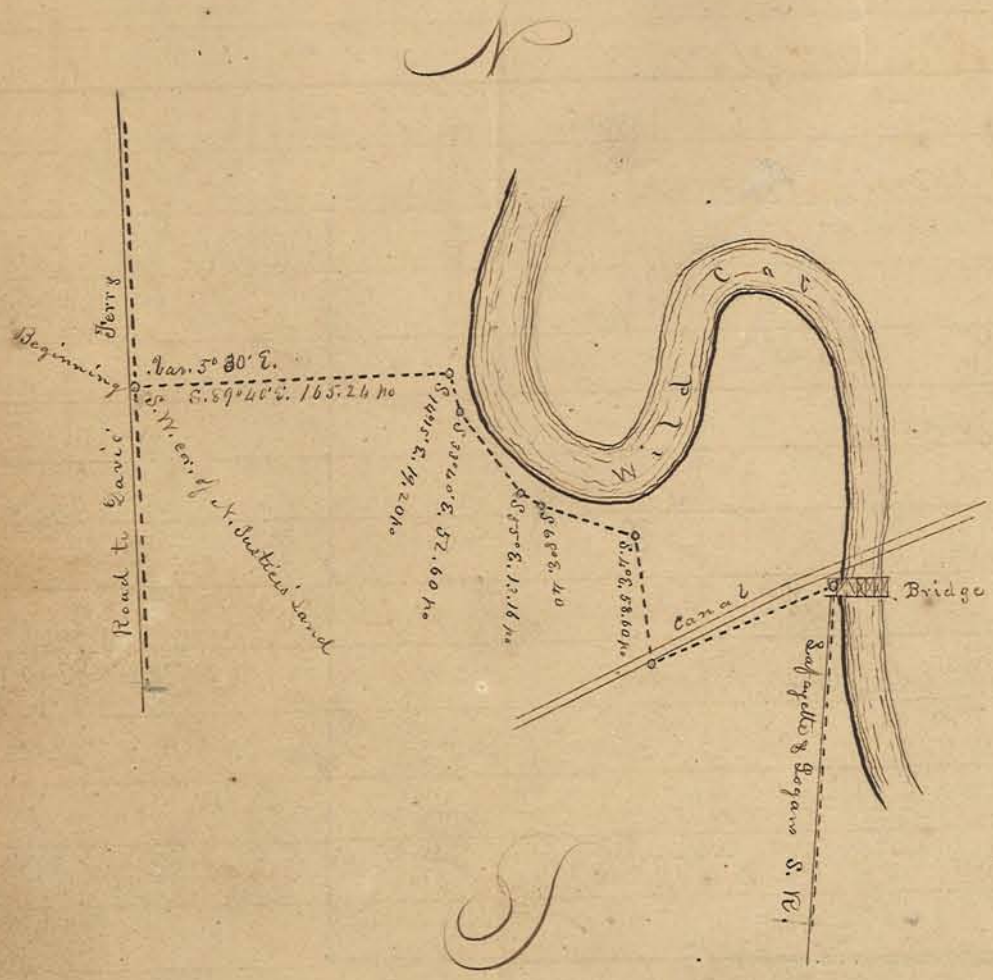

A true Copy of the Original plat in file

107½
16½
642
107
53½
1765½

Plat of Lands surveyed and protracted for Mr Geo. Fox agt &c, embracing Lots 2, 3, 4 & 5 of the school Lands in Sec. 16, T 24 N, R 3 W, Tippecanoe County, Ia. Showing the position of the Out Lines of the Town of Americus laid out thereon.

Surveyed Dec. 21st 1844

E. Timmons C.S.

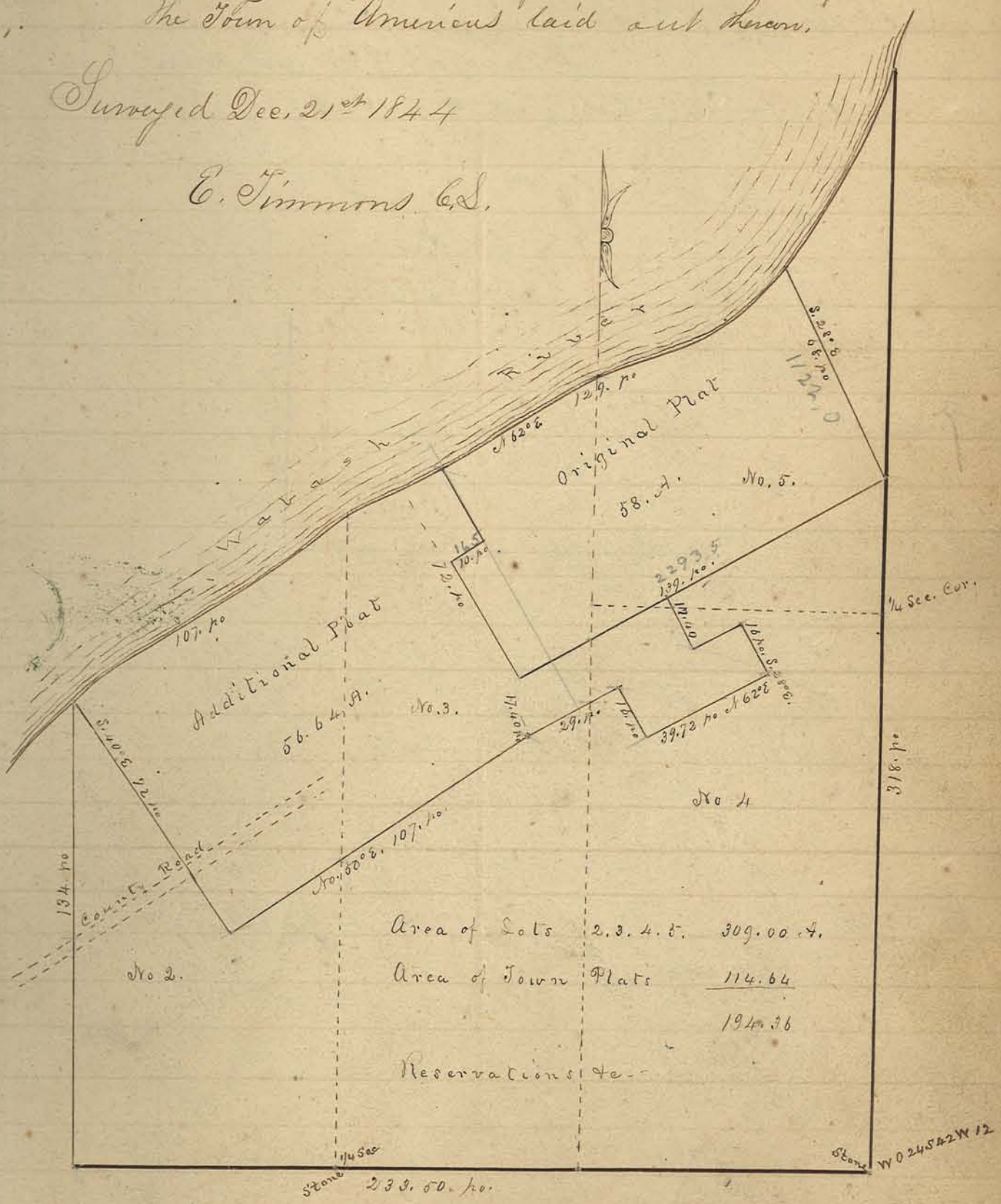

Scale 40 per. to an Inch

V

South half of Section 23. Town 24 North of Range 6 West

Surveyed for Brown and Nagle. August 9th 1850

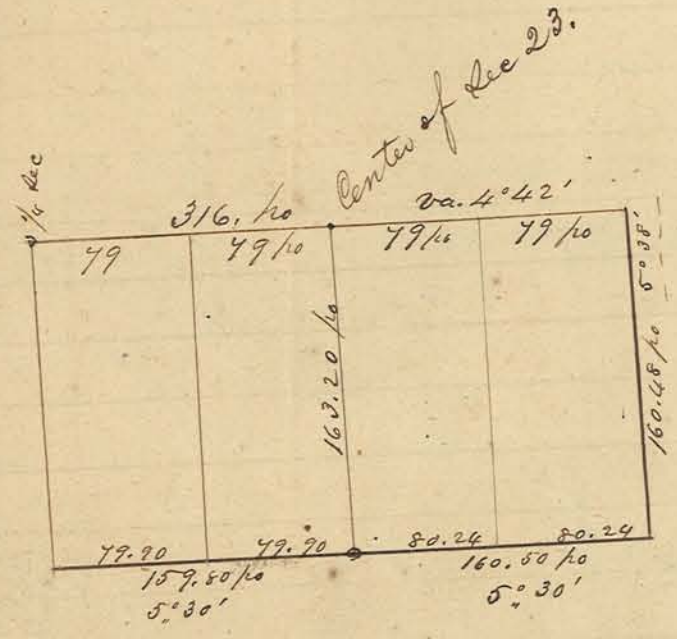

Surveyed by E. Timmons,

Plat of Section 18. Town 24 North Range 5 West. Surveyed for Shultz, Moore and Others.
August 15/50



South half of Section 13, T 22 N. Range 4 West. Surveyed for Clark Searduff and Others. Oct. 21/50

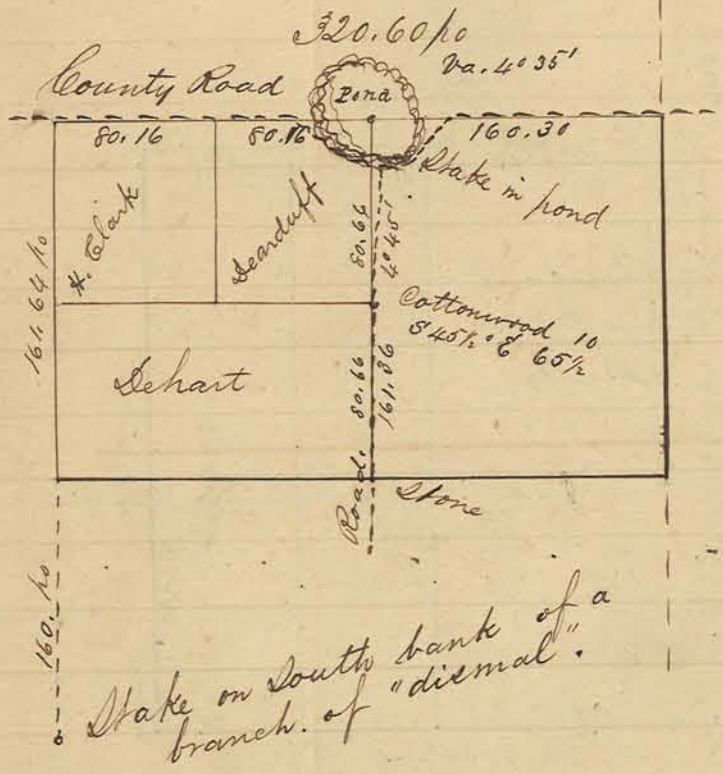

South line of Section 15, Town 22 North
Range 4 West.
Run Oct. 22/50



7932
1983

7970
19925

North half of Section 23. Town 22 N.
of Range 4 West.
Surveyed Oct. 23/50.

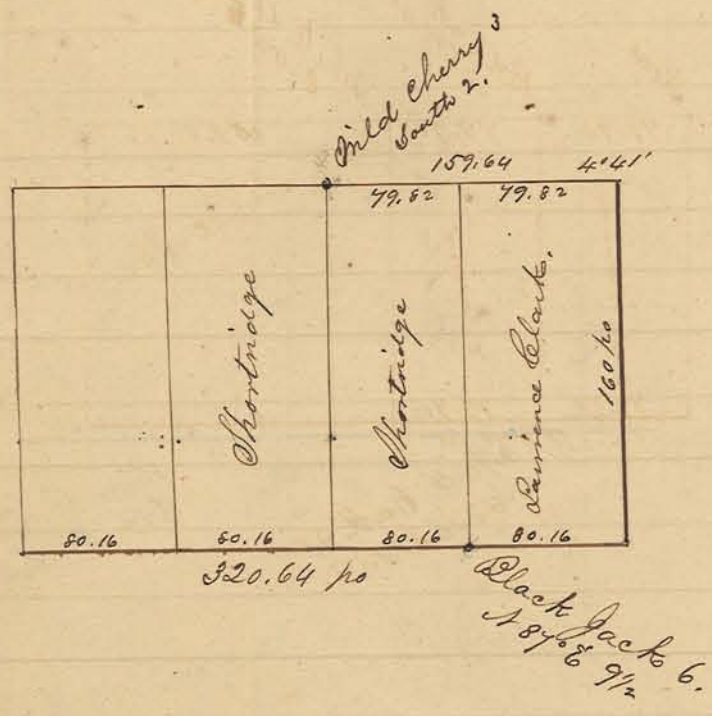

13 9.40

South West 1/4 of Section 36 in T 22 N: of Range 4 West.
Surveyed for Alexander and Storms. Oct. 24/50.

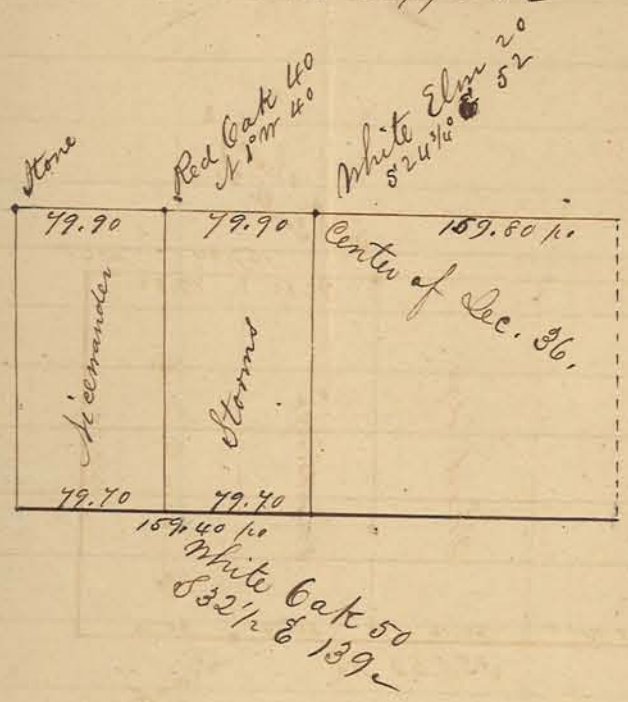

South East 1/4 of Section 18. T 23 N
of Range 4 West.
Surveyed Nov. 23/50



Sections 14 and 15 in Town 24 North Range 5 West.

Surveyed for Messrs Henderson & Schoonover.

April 21/51.



Section 10. Town 24. North. Range 5 W.
Surveyed for Stretch & Others
April 22 /51.

Part of School Lot No.* in Sec. 16.
Town 23 North, of Range 5 West,
Surveyed for Isaac Best.
April 23/51.

*Number omitted.

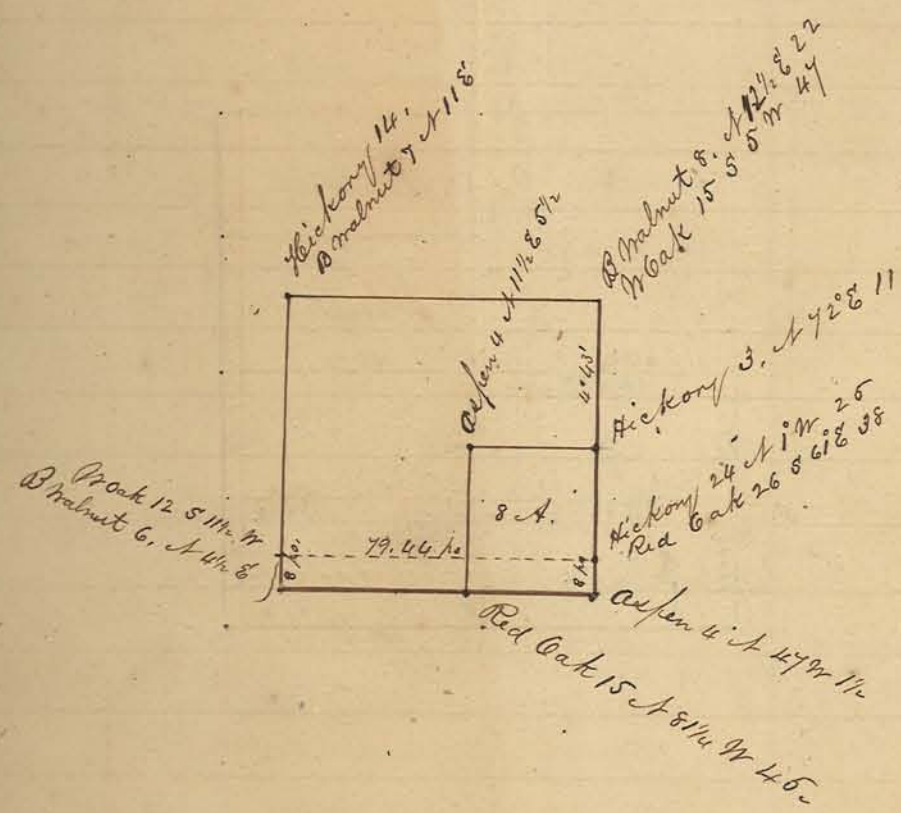

Part of Sections 22 and 23 in Town 21 North: Of Range 5 West.
Surveyed for Dr. Milgus and others. April 29/51



Plat of Part of Bartholomew's
Plat of Cut lots. Surveyed for.
N. F. Reynolds

April 30th 1851

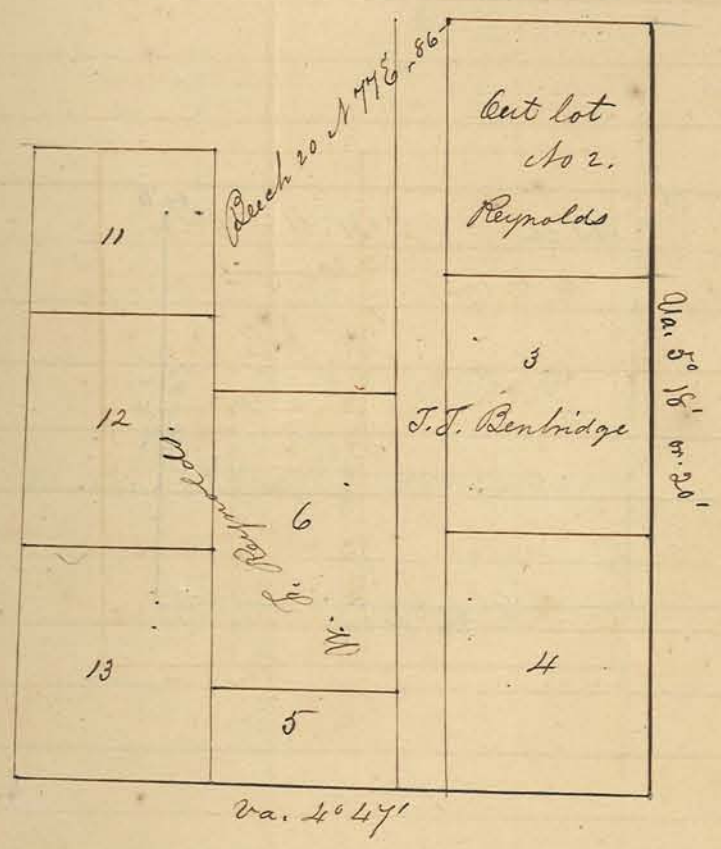

North half of Sec. 2. in Town 24 North. Range 6 West, and South half Sec. 35. in Town 25 N. Range 6 West.

May 2nd 1851.

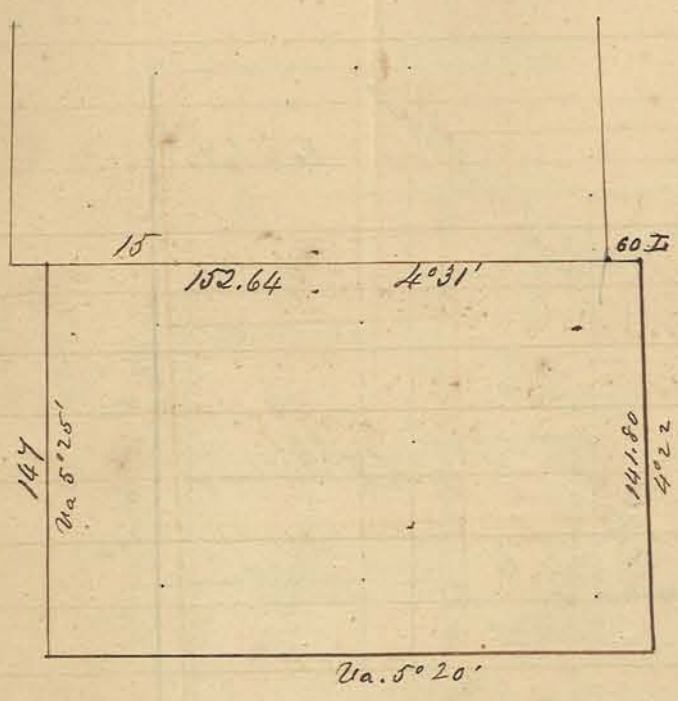

Part of Section 7 and 8 in Town 24 North Range 5 West,

May 3rd/1851



Plat of Grave Yard, embracing part of West half of North East qr. and part of South East fraction Sec. 27. Town 23. N. R 5 W – May 19th 1851

May 19th 1851.

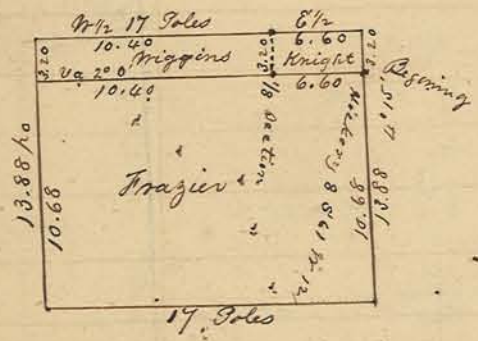



Blk Oak. 18.
565½ E 6.

Part of South East quarter of Sec. 14.
Town 29 North. Range 6 West.
June 15th 1851.

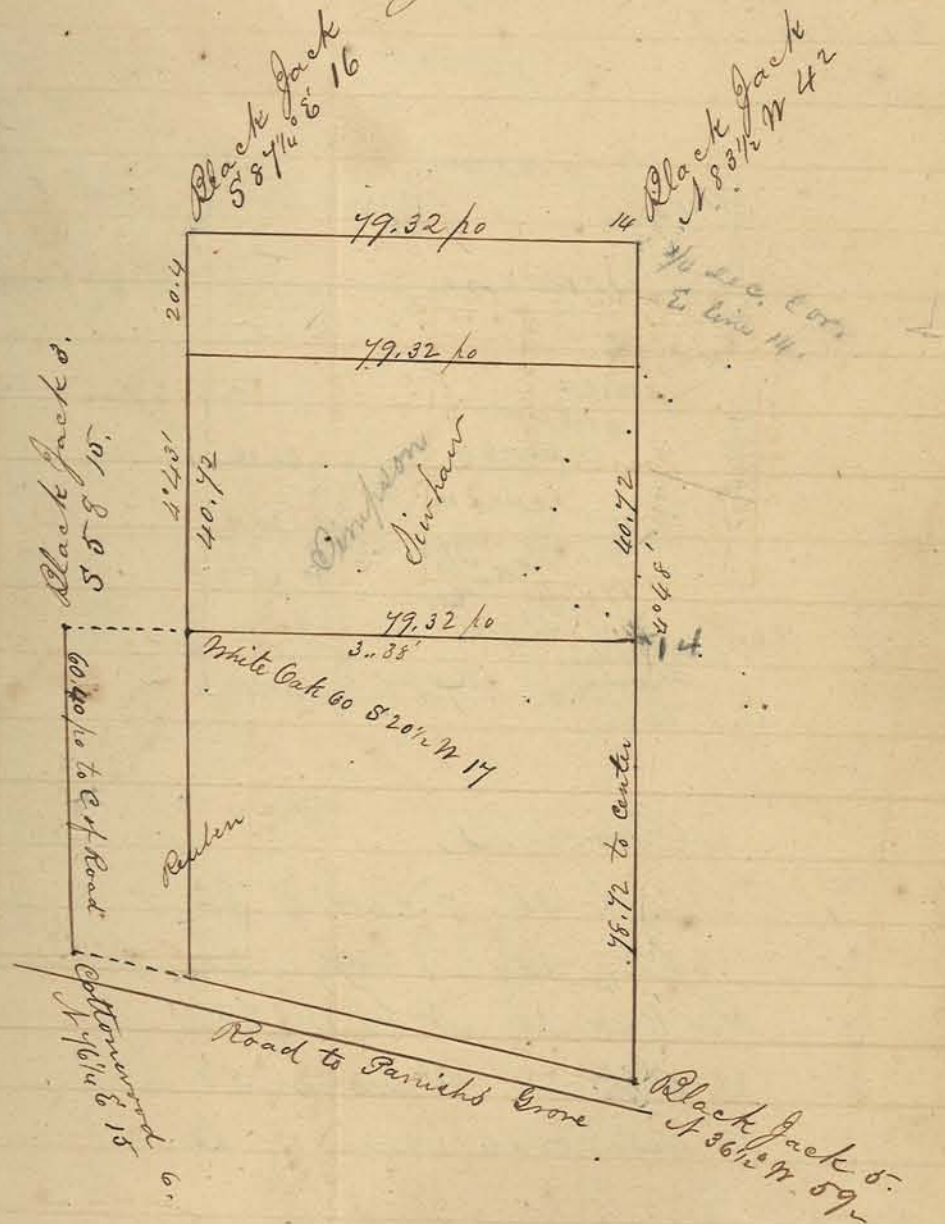

September 11th 1851

Survey of the N E 1/4 of Sec. 27, in T. 22 N: R. 3 W for James & Harvey Cullow.

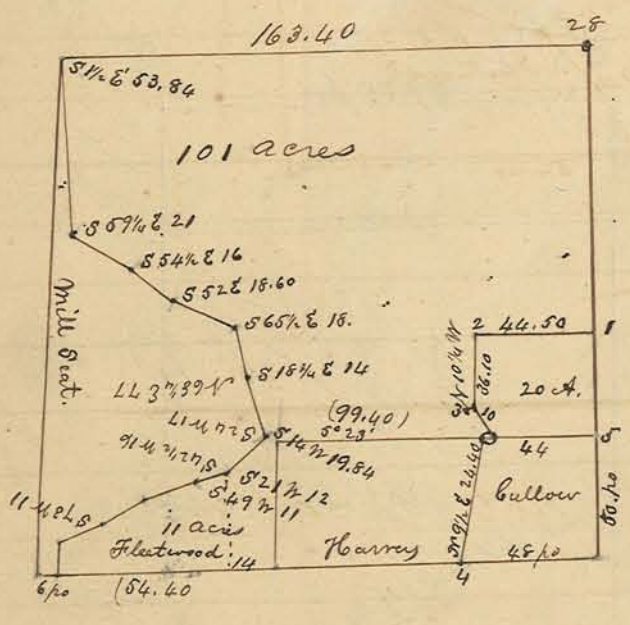

Corners,

1 Beech 36. S 26 1/2 E 38
2 Poplar 12 N 29° W 20
3 Red Oak 20 N 35 W 25
4 B. Ash . N 43° W 28
5 B Walnut 12 N 32 1/2 W 58

NE¼ 27-22-3.
see P. 366.

Survey for Fleetwood

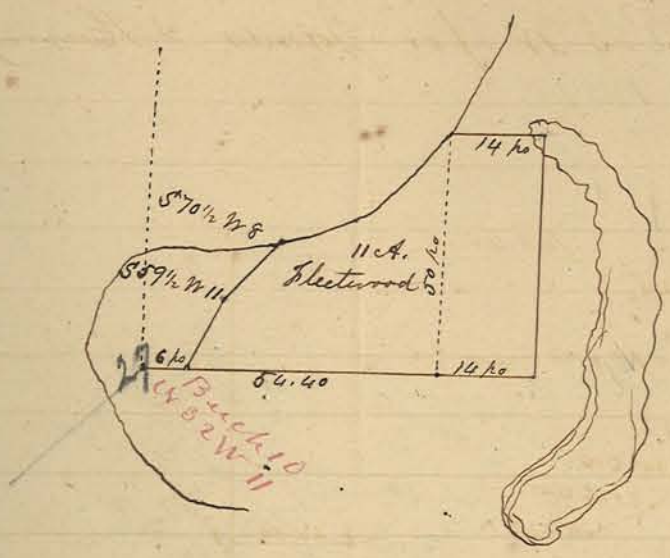

Plat not Located.

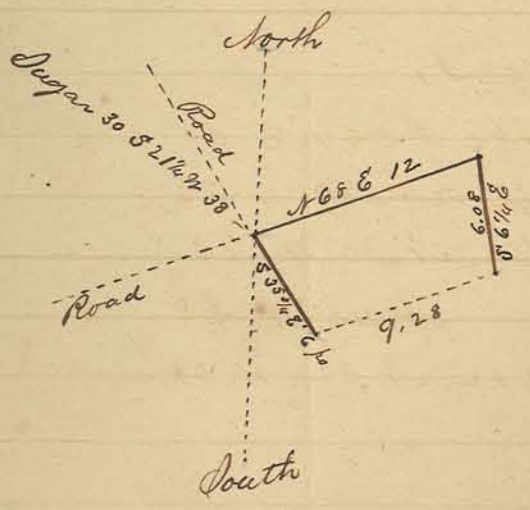

School House Lot, being part of Reservation near the Town of Wyandott
Sept. 13/52.

Part of N. fraction of South West qr. of Section 30. Town 24 North, Range 3 West.

Surveyed for John Stanfield

Sep. 15th 1851 —

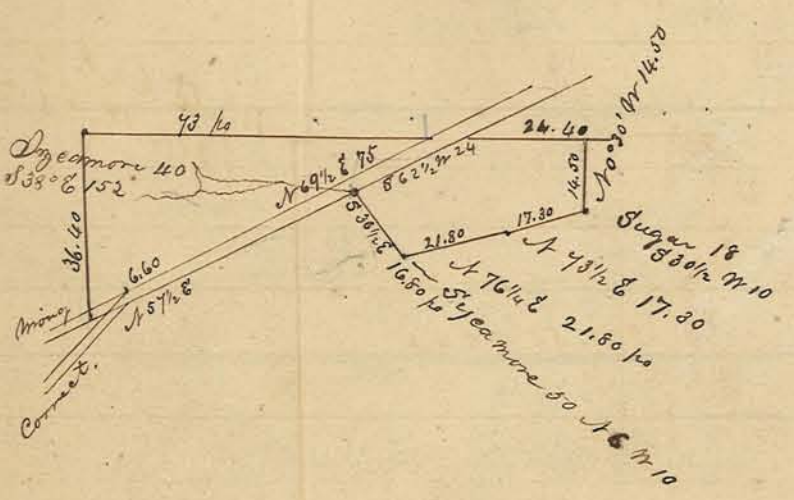

Part of Longlois Reservation
Surveyed for Mrs Allen
Sep. 20/51



Plat not located

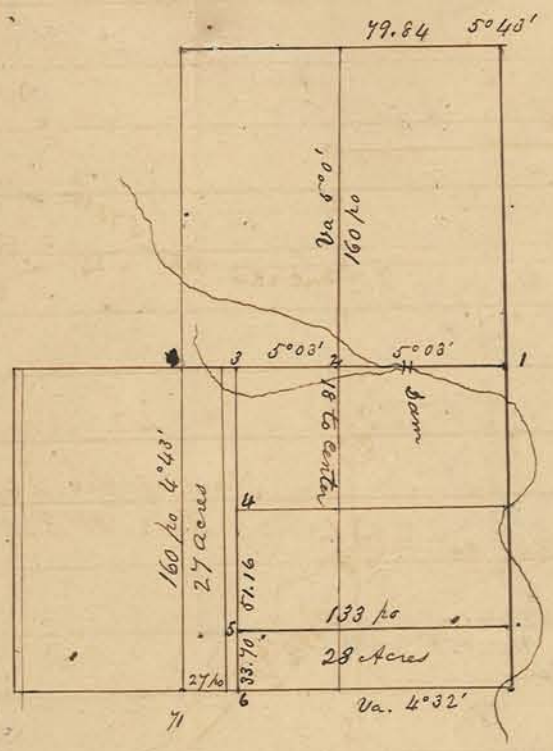

Corners

1. Red Oak 6. Corner Tree
2. Red Oak 10 N 4° E 155
3 Blk Jack 18 S 6° E 24
4 Red Oak 5 S 45° E. 14
5 Hickory 20 S 72½ E 49
6 W Oak 30 Corner tree

South East 1/4 of Sec 27, and part of West half of S West 1/4 of Sec. 26, Town 22 N. Range 3 West

Surveyed Dec. 10th 1851

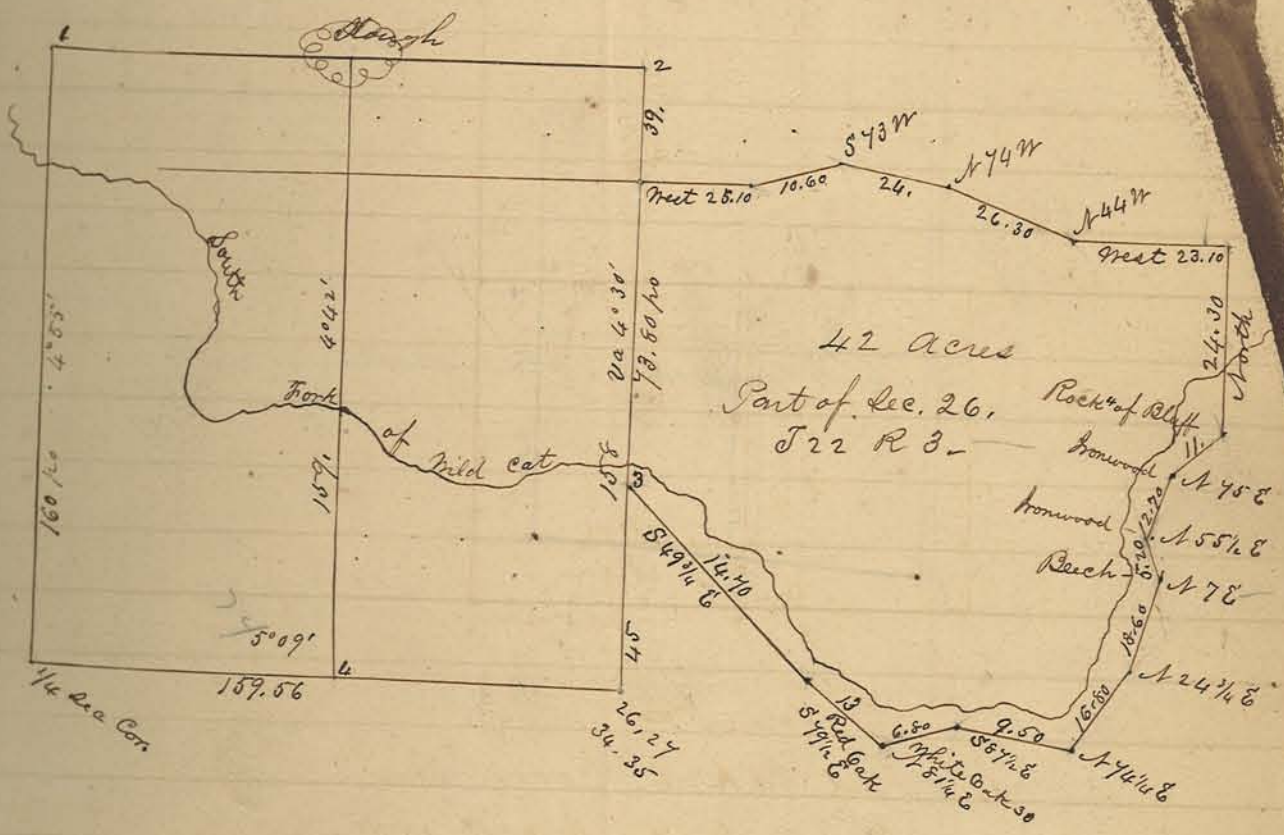

Corners

1. White Elm 12. Corner tree
2 Do 30 N 88 1/2° E 17
3 Lynn. 18 N 15° W 80(20)
4 Ironwood 8 N 55 W 8

Plat of North East quarter of Section 28. in Town 23 S. of Range 4 West.

Survey in Section 7. in Town 22 North: of Range 4 West.
Nov. 15th 1851



Corners.

1 Black Jack 10 S 48 1/2 W 31
2 Black Jack 8 N 22 1/4 W 81
3 Black Oak 24 N 12 E. 1
4 White Oak 30 N 35 1/2 E 90
5 Hickory 15 N 82 E 35

Survey in Sec 7 &c. for
Elizabeth Kern. Et. al.

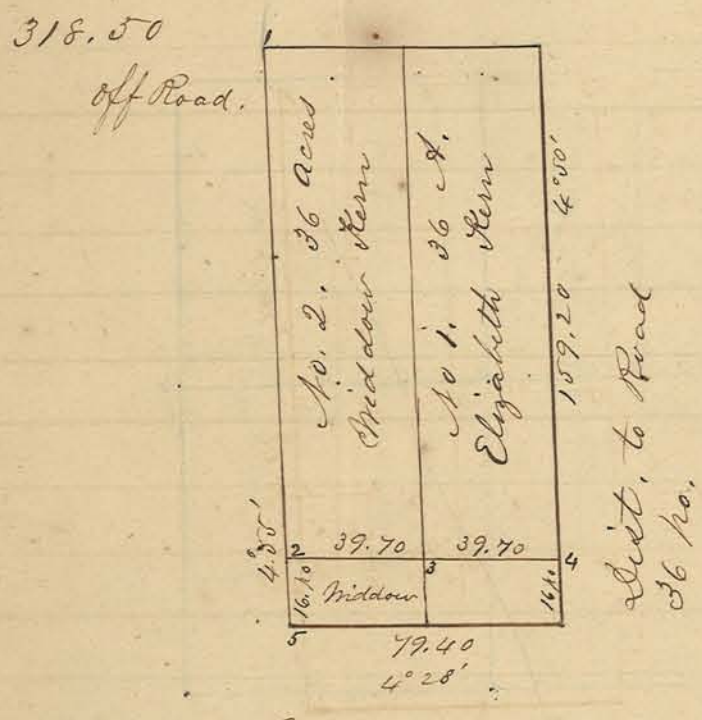

Corners

1.	Black Walnut	4	N 29 W	25
2	Hickory	5	East	1½
3	Buck eye	10	S 47¾ E	18
4	Red Oak	6	N 4¼ W	271
5	Beech	18	S 45½ E	33½

East half of Section 16. in
Town 23 N. of Range 5 West.
Surveyed for Isaac Best
April 23rd 1851.

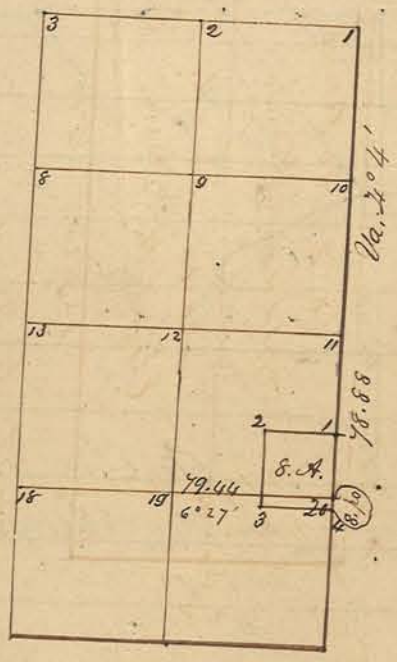

Corners.

1. Hickory 3. N 72 E 11.
2. Aspen 4 N 11¼ E 5½
3. Red Oak 15 N 8¾ W 45
4. Aspen 4 N 47 W 1½

North West frac. Section 10 - Town 22 N.
of Range 6 West.
Surveyed for Samuel Hoover
April 25/51

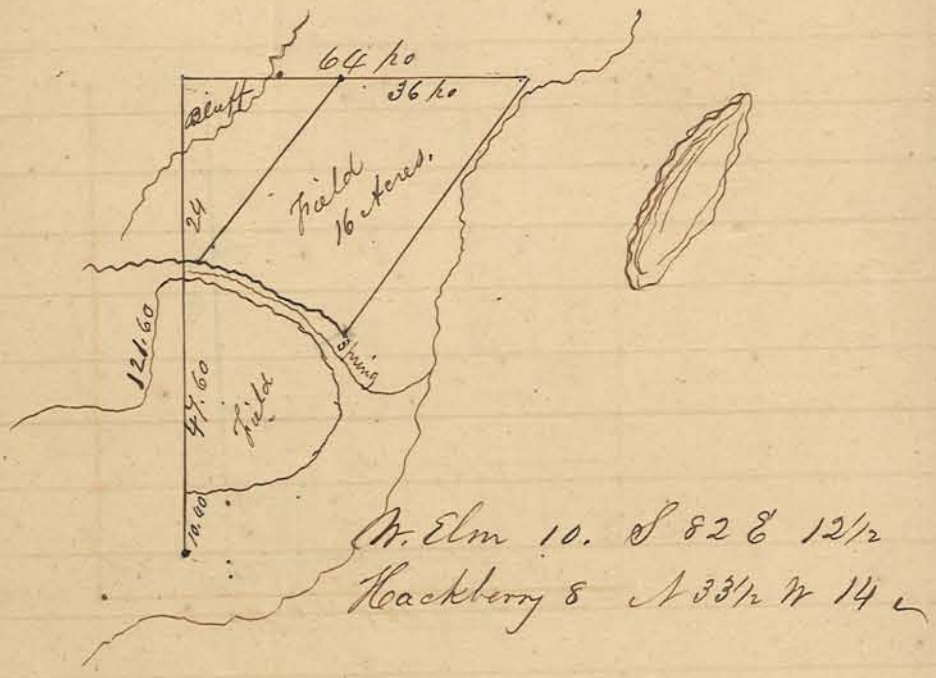

South East quarter of Section 6, Town 23 N. Range 4 West.

Surveyed in part
Dec. 15. 53

1 Sugar 12. N 1° W. 100
2 White oak 40 N. 35° E 52½
3 Ash 4 N 48½° E 20

South West 1/4 of Section 17, Town 23 North, Range 5 West,
Surveyed for Patrick O Bryan
Nov. 19/51

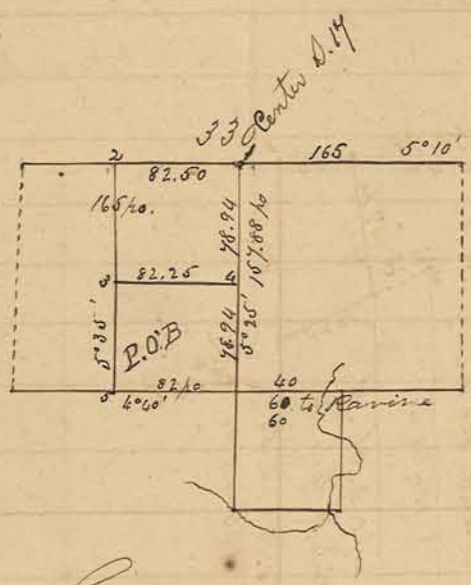

Corners

1. White Oak 30: N 63½ E 46
2. Plum 3 Corner tree
3. Red Oak "124" N 33½ W 42
4 Red Oak 4 S 84° W 2
5 Sugar 15 Corner Tree
" "

Survey for Robert Clark and Paul Kern. not located.

"Nov. 26th/51"



Corners.

1 Beech 30 - N 53 E 51
2 White Oak 24 S 31¼ W 58½
3 Blk Walnut 8 S 24 E 81
4 White Elm 12 N 8½ E 4½
5 Buck 30 S 73 W 11

South West qr. of Section 12. in
Town 22 N: Range 3 West
Surveyed for Klapper & Smith.

Nov. 26/51



North West 1/4 of Sec. 14. in T. 22 N.
Range 3 West,
Surveyed for Dodson
Nov. 27/51



Corners.

1. White Elm 24 S 82½ W 29
2 White Oak 15 S 47½ W 16
3 Sugar 15. N 43 E 11½

Tracts Surveyed for William Davis.
in Section 6. in Burnetts Reservation.
Below Tippecanoe 24-4

Surveyed Nov. 30th/51

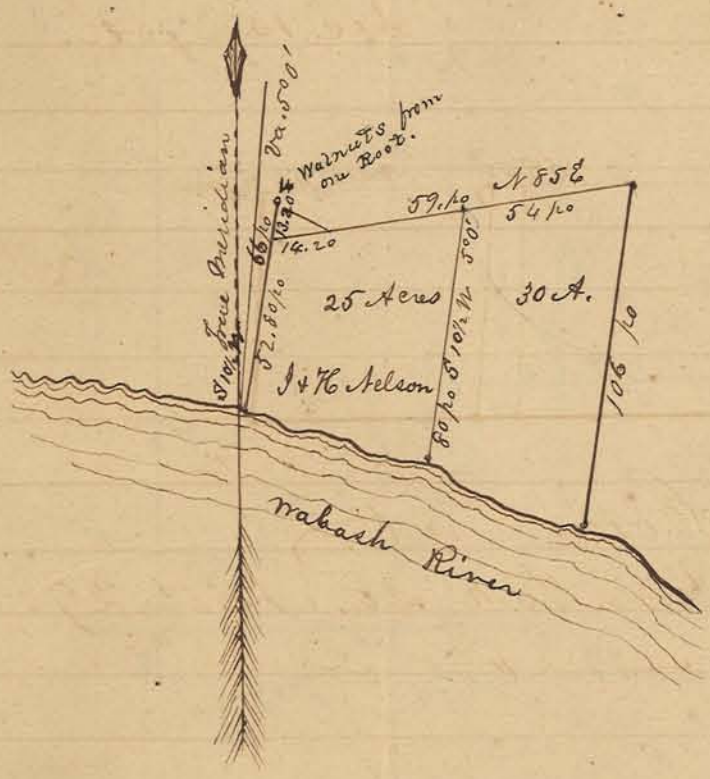

North Fraction of North West qr.
of Section 2. Town 21 North; of
Range 3. West,

Surveyed for Mr Brelsford
Dec. 15th 1851

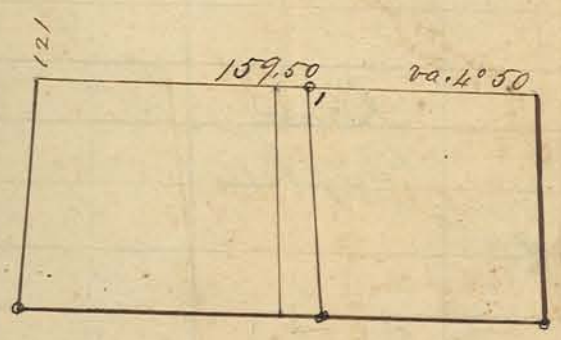

Corner at,
1. Burr Oak 20. North 29.
— " —

South West 1/4 of Section 27. in
Town 22 North: of Range 3 West.
December 16th/51

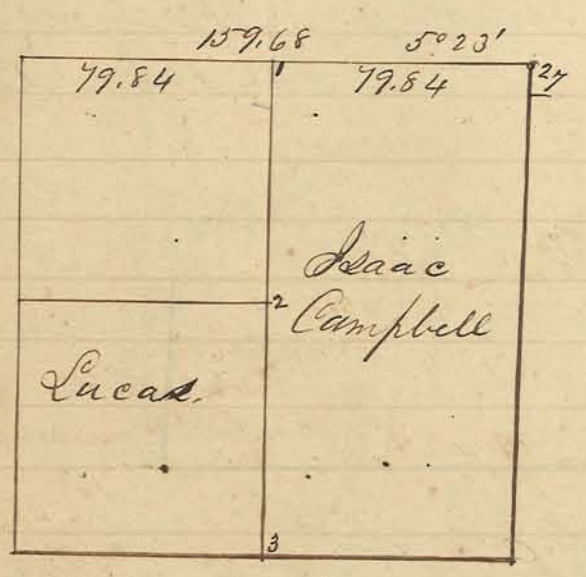

Corners.

1. White Oak 6 S 8½ E 4
2 Sugar 12 S 86½ W 7½
3 Hickory 24 N 41½ W 50.

Part of Share No. in the Division of Stares Estate. Surveyed for Felix Sare

Jan. 6/52

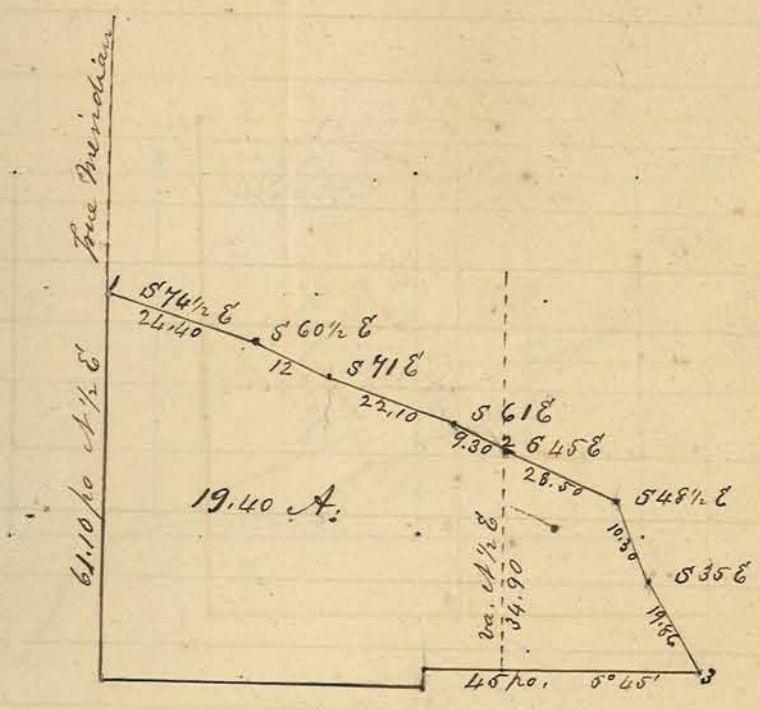

Corners.

1. White Elm 36. N 39 E 20
2 Hackberry 24 N 19¼ E 53
3 ~~Burr Oak 30 S 73¾ W~~ 63

The Survey of which this is a plat is not located

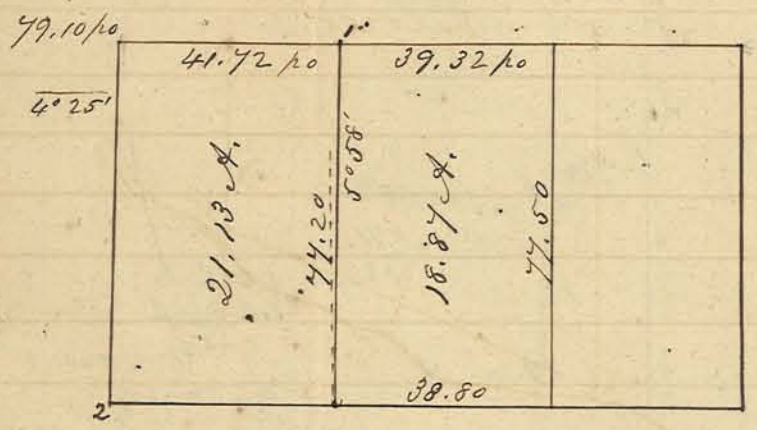

Corners.
1. Black Walnut S 2 W 10½
2. Ash. 6. N 10½ W 19

This plat is not located

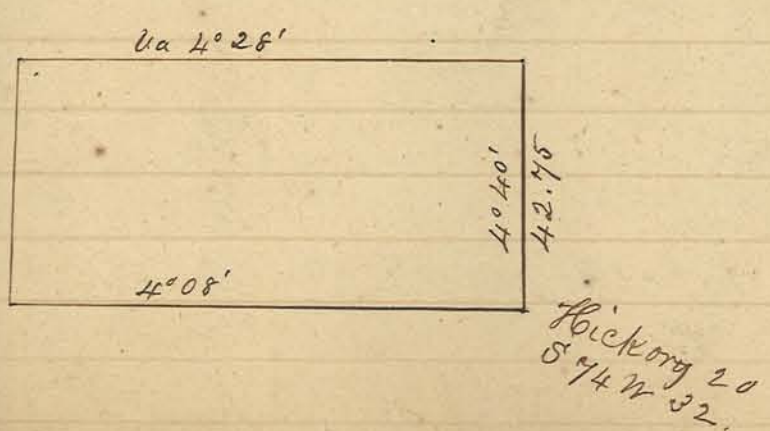

Part of the East Fraction. SE 1/4, of Sec. 2. T. 24 N. Range 3 West.

Surveyed for Hamilton & Runkle
Feb. 1852

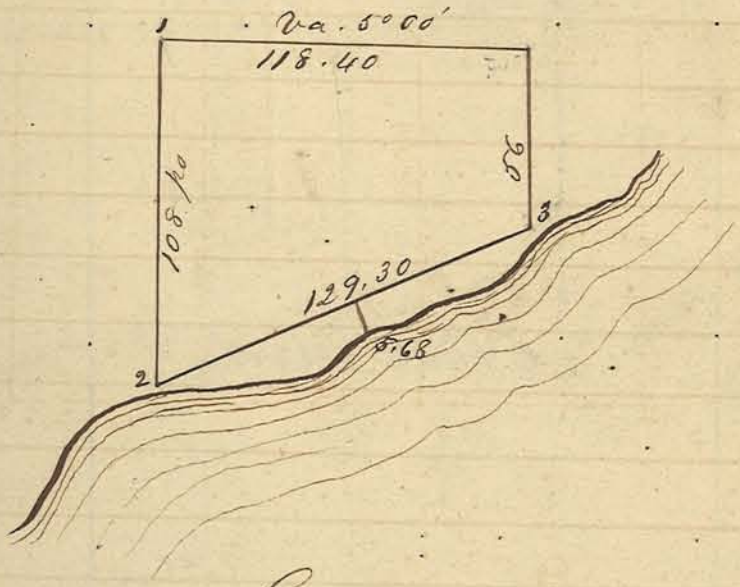

Corners.

1. Sugar 40. N 81½ E 6.
2 White Elm 20 S 71 E 20
3. White Elm 30 S 66½ E 15

Sketch of Survey no.
S.E. of Resurvey, 21-4

Surveyed Feb. 10th 1852

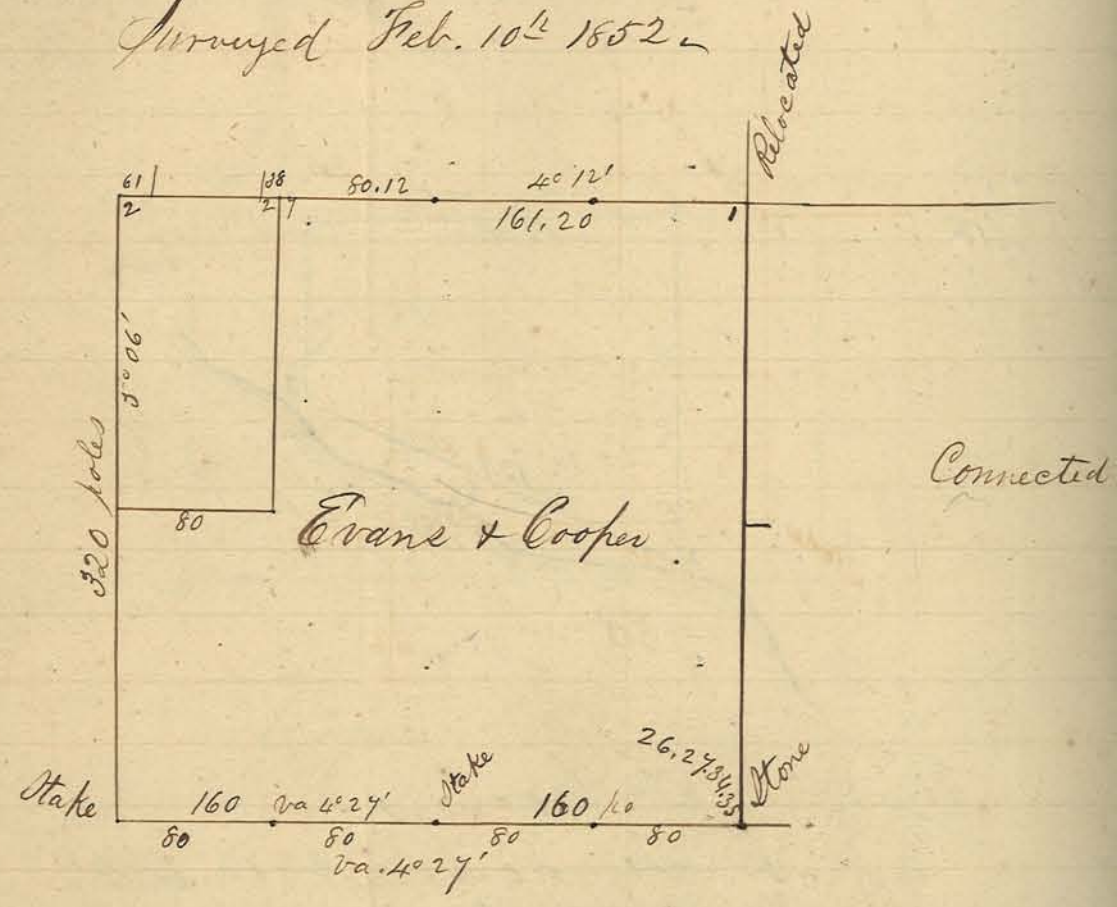

Corners

1 Black Jack 5 A 83½ E 81

2 Cottonwood 12 A 83½ E 105

Survey for Eli A. Cooper & Evans

Town 21 N. R 4 West.

Feb. 10th 1852

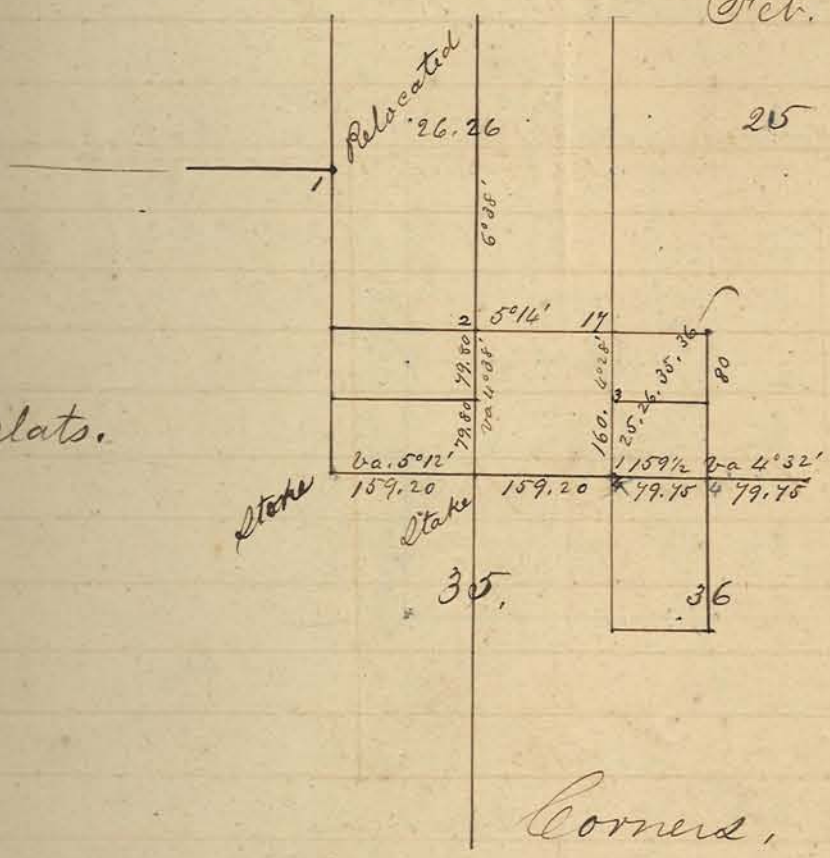

plats.

Corners.

1. Black Jack 5 - N 83½ E 31 -
2 - Black Jack 8 - N 7 W 32½
3 - White Oak 15 - S 44¼ W 34
4. Cor. of Secs. 25. 26. 35. 36.
White Oak 40 - S 10½ W 47

South West 1/4 of Section 17. in
Town 21 North. Range 4 West.

Surveyed for Fox and Others
Feb. 12th 1852

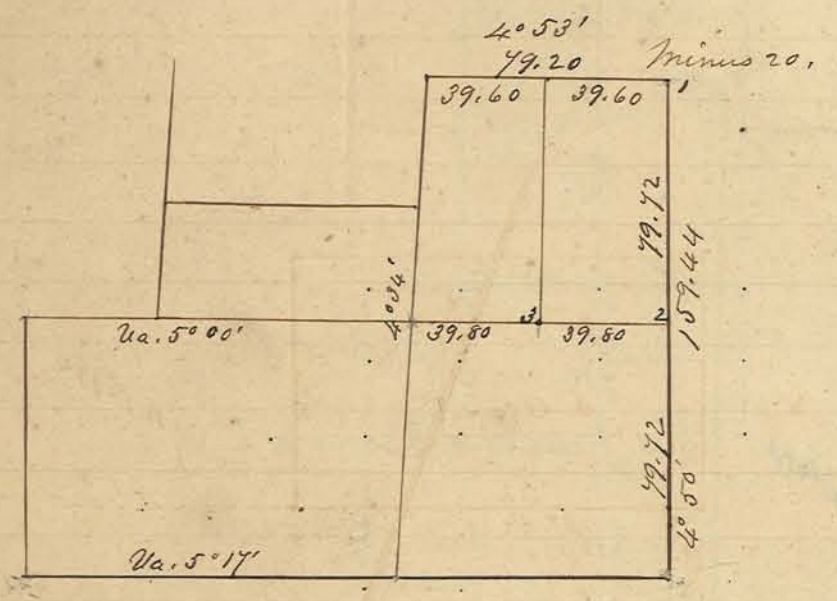

Corners,

1 Black Walnut 5. N 86 W 24.
2 Black Walnut 6. N 37¾ W 26
3. White Elm 24. East 2½
— " — "

Part of East fraction of N W¼ of Sec. 19 – T 21 N: R 4 W. Surveyed for Dr. Wilgus

Feb. 13th 1852



(The above is the outline plat of the Town of Corwin, on the N.A & Salem Rail-Road. (J.L.)

The plat is not located.

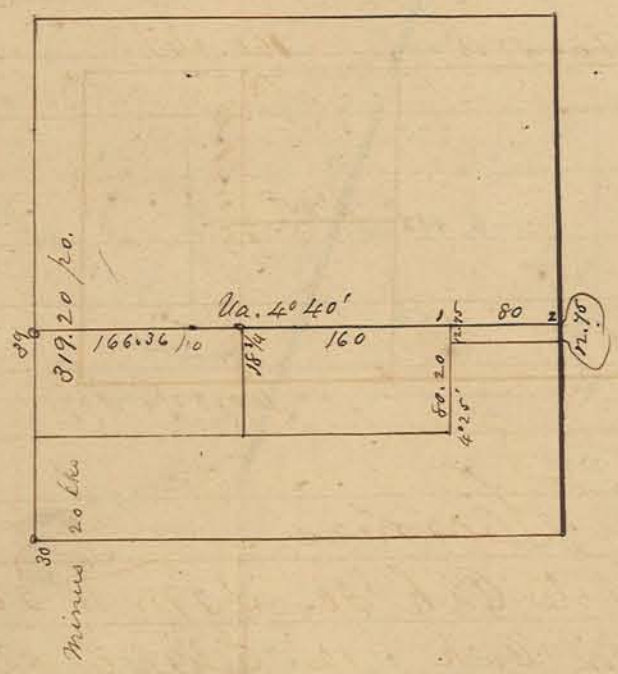

Corners

1. Wild Cherry 8. N 1½ E 30
2. Cottonwood 12 N 13½ W 323

Plat of South East quarter of Section 22. Town 23 North: Range 4 West

Feb 24th 1852

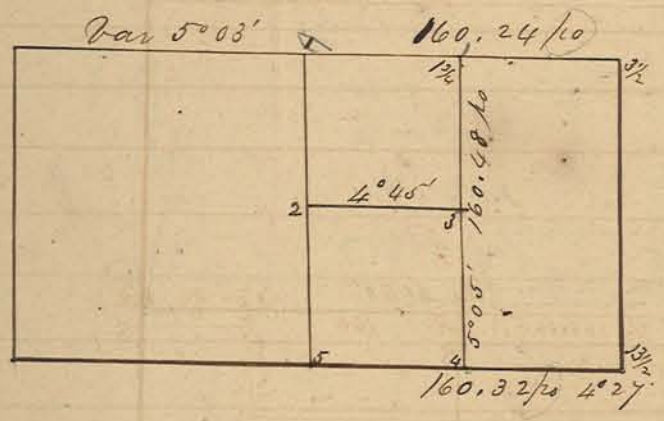

Corners

1 White Oak 30 S 79½ W 50
2 Pin Oak 12 S 49½ E 48
3 Red Oak 30 N 45½ W 26
4 Hickory 15 S 72¼ W 101
5 White Oak 40 N 53 E 40
Black Oak 30 S 33 W 39

Survey for Mr Favorite) near the Town, of Dayton.

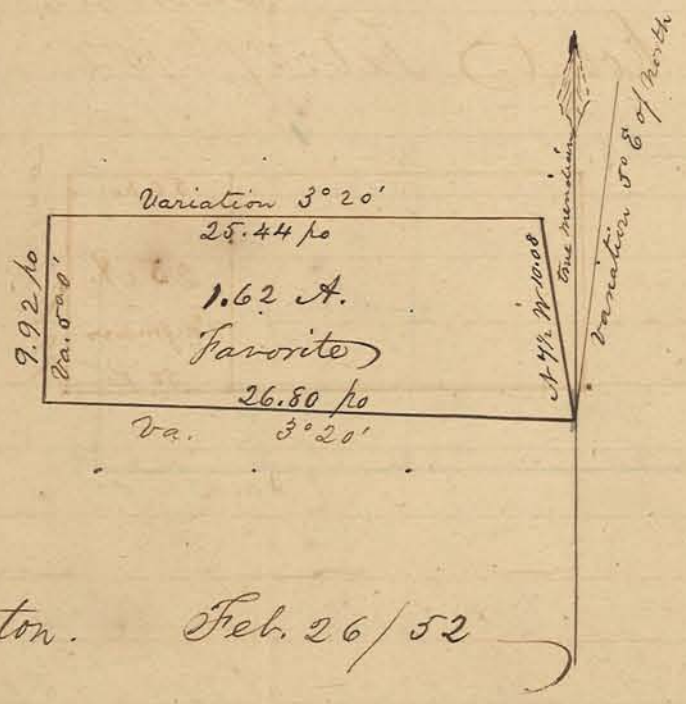

Dayton. Feb. 26/52

North half of the North West qr. of Section 23 - Town 22 North: of Range 3 West.)

Surveyed by order of Court.) Feb: 27th/52

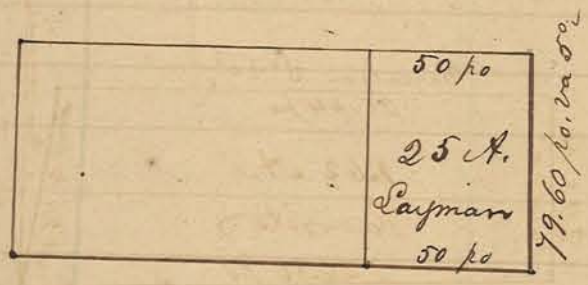

E²

North East 1/4 of Section 7. Town 22.
N. Range 4 West.
Surveyed March 1st 1852

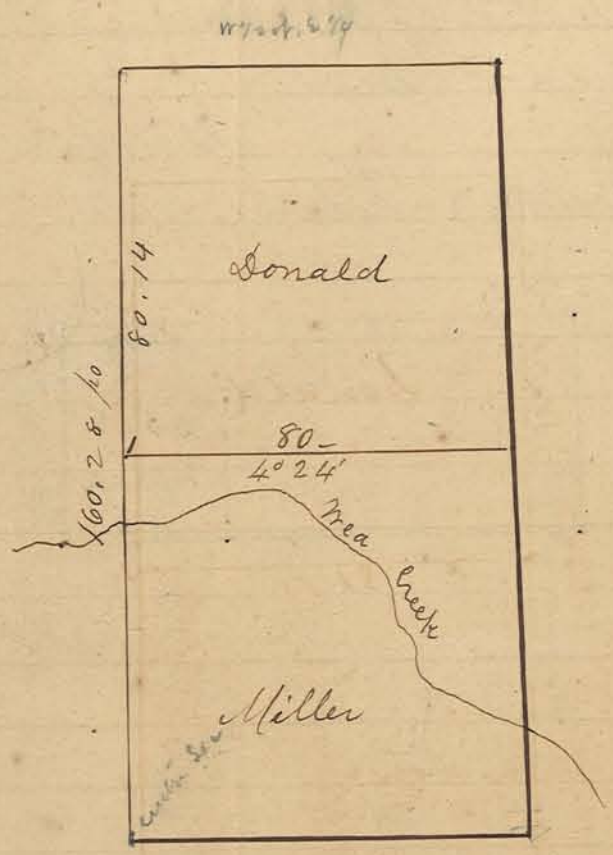

Corner
at 1. Burr Oak 30 N 28 W 150

East frac. of S W 1/4 of Section 6.
T. 22 N. Range 4 West,
March 1st. 1852



Corners,

1. White Oak 6, N 26½ W 59c addition.
2. White Oak 24 Corner tree,
   White Oak 20 N 70½ W 17c

Supposed to be in 22 : 4

March 2nd/52

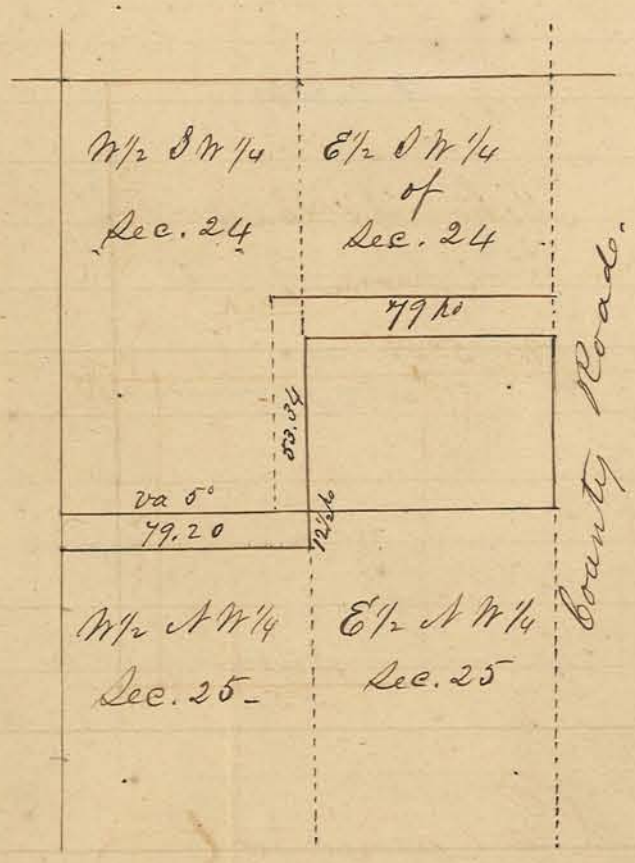

Line through middle of Section 26. T. 21 R 6.

March 24th 1852

317.30
158.60
79.30

Corner at
1. Burr Oak 18. S59°E 26

Line through Center of Section 12. Town 24 North. of Range 4 West

March 8th 1852



Corners,

1. Red Oak 8. N 59½ E 60
2 White Oak 24 S 87½ W 130 –

— — — —