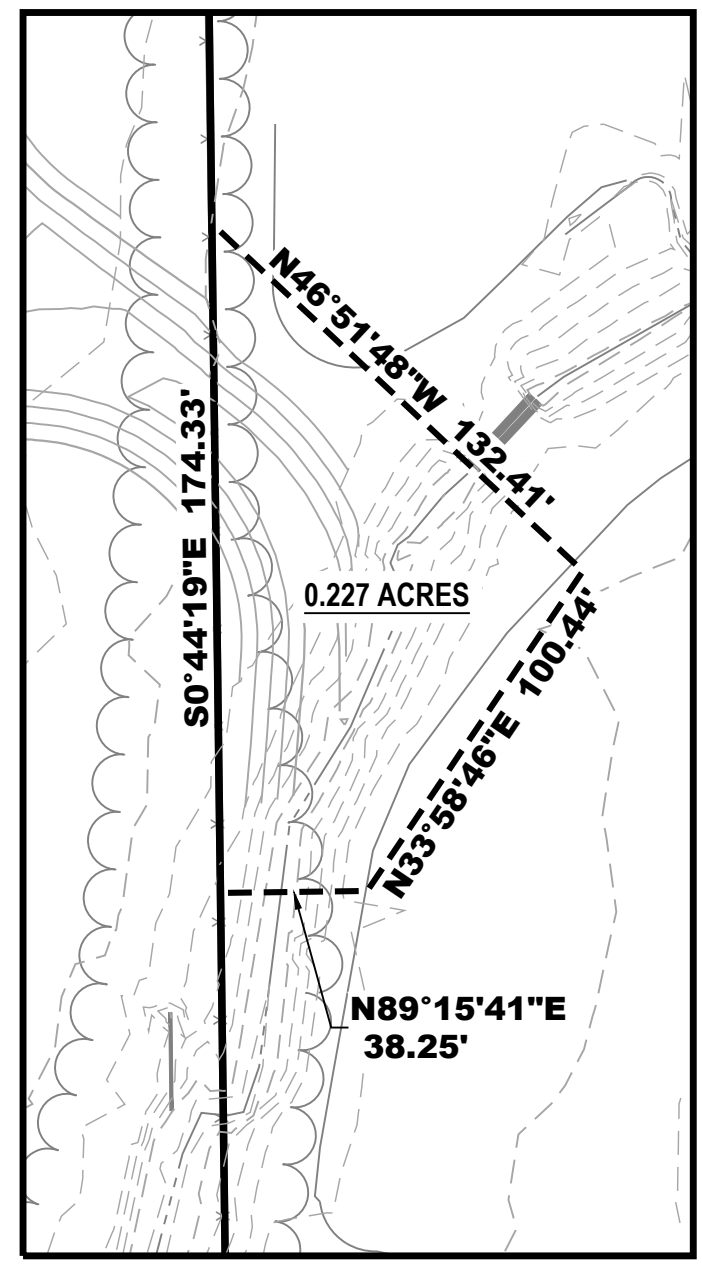
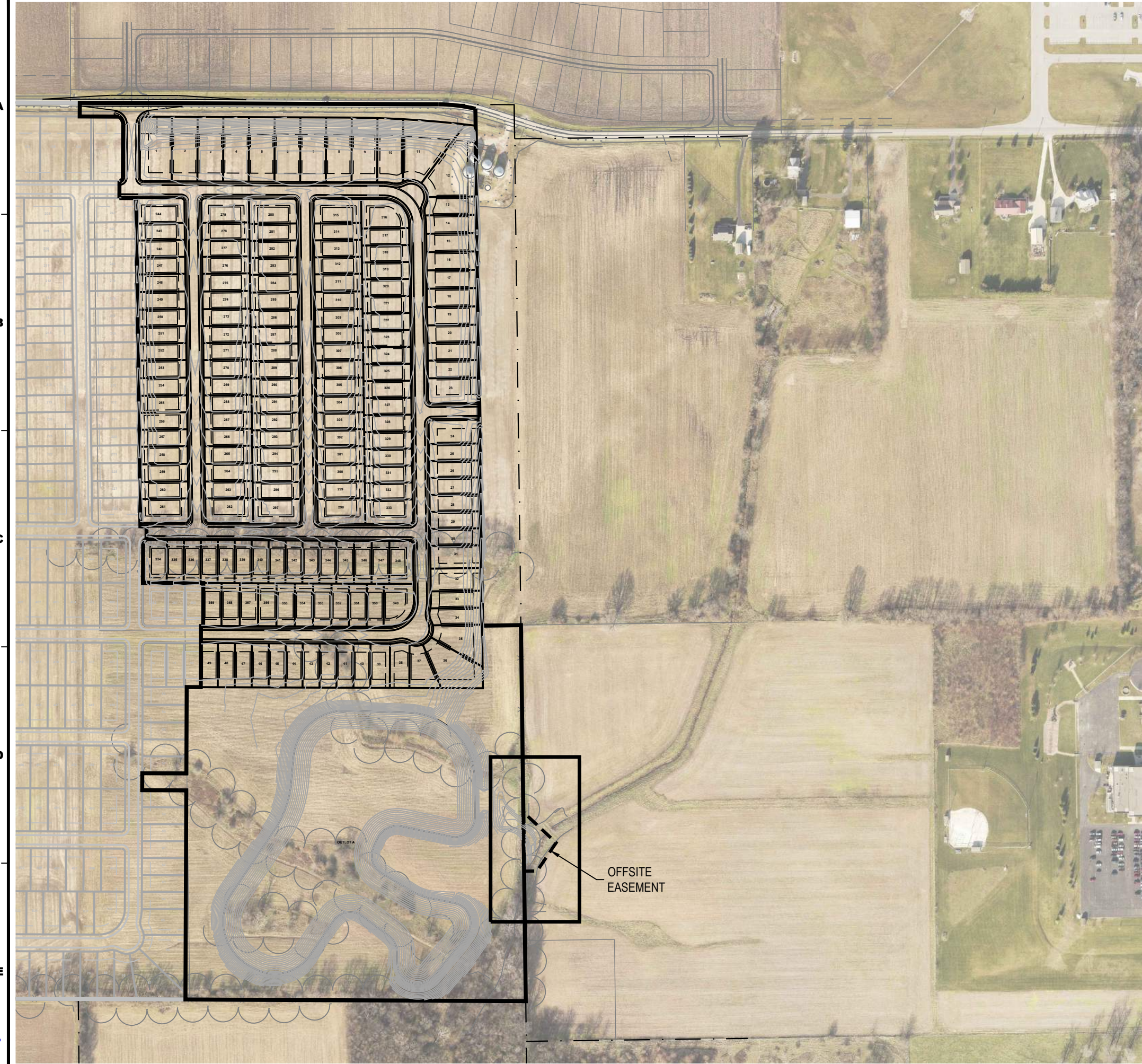



FILE: P:\2018\18095 Timberbrook Meadows\DRAWINGSLAYOUTS & EXHIBITS\18095-PROPOSED EASEMENT.dwg - USER: DAVID PERRINE - DATE: Wednesday, September 18, 2019 3:23:44 PM



105 NORTH 10TH STREET  
LAFAYETTE, INDIANA  
(765) 742-1900  
info@birdesign.com  
www.birdesign.com



**TIMBERBROOK MEADOWS SUBDIVISION - PHASE 1**  
TIPPECANOE DEVELOPMENT II, LLC  
PO BOX 811  
LAFAYETTE, INDIANA 47902

PROJECT: 18095  
DRAWING FILE: 18095-PROPOSED EASEMENT.DWG  
CHECKED BY: JRF  
DATE: 9/18/2019  
DRAWN BY: DLP

**PROPOSED EASEMENT**