

WARRANTY DEED

Form WD-1
Revised 12/2021
Deed Reference Instrument No: 07003355

Project:	<u>1601028</u>
Code:	<u>N/A</u>
Parcel:	<u>4</u>
Page:	<u>1 of 3</u>

THIS INDENTURE WITNESSETH, That Ronald B. Whittle and Ingrid L. Whittle, husband and wife, the Grantors of Tippecanoe County, State of Indiana Convey and Warrant to the **THE TIPPECANOE COUNTY BOARD OF COMMISSIONERS**, the Grantee, for and in consideration of the sum of Six Thousand Six Hundred Dollars (\$6,600.00) (of which said sum \$6,600.00 represents land and improvements acquired and \$0.00 represents damages) and other valuable consideration, the receipt of which is hereby acknowledged, certain Real Estate situated in the County of Tippecanoe, State of Indiana, and being more particularly described in the legal description attached hereto as Exhibit "A" and depicted upon the Right of Way Parcel Plat attached hereto as Exhibit "B", both of which exhibits are incorporated herein by reference.

This conveyance is subject to any and all easements, conditions and restrictions of record.

The Grantors hereby specifically acknowledge and agree that the Real Estate conveyed herein is conveyed in fee simple and that no reversionary rights whatsoever shall remain with the Grantors, or any successors in title to the abutting lands of the Grantors, notwithstanding any subsequent abandonment, vacation, disuse, nonuse, change of use, conveyance, lease and/or transfer by the Grantee or its successors in title, of a portion or all of the said Real Estate or any right of way, roadway or roadway appurtenances established thereupon. This acknowledgement and agreement is a covenant running with the land and shall be binding upon the Grantors and all successors and assigns.

The Grantors assume and agree to pay the 2021 payable 2022 real estate taxes and assessments on the above described real estate. This obligation to pay shall survive the said closing and shall be enforceable by the Tippecanoe County Board of Commissioners in the event of any non-payment.

Interests in land acquired by The Tippecanoe
County Board of Commissioners
Grantee mailing address:
20 North 3rd St., Lafayette, IN 47901
I.C. 8-23-7-31

Form WD-1
Revised 12/2021

Project: 1601028
Code: N/A
Parcel: 4
Page: 2 of 3

IN WITNESS WHEREOF, the said Grantor has executed this instrument this 15th day of February 2022.

[Handwritten Signature]
Signature

(Seal) [Handwritten Signature] (Seal)
Signature

Ronald B. Whittle, husband
Printed Name

Ingrid L. Whittle, wife
Printed Name

STATE OF INDIANA:

SS:

COUNTY OF TIPPECANOE:

Before me, a Notary Public in and for said State and County, personally appeared Ronald B. Whittle and Ingrid L. Whittle, husband and wife, the Grantors in the above conveyance, and acknowledged the execution of the same on the date aforesaid to be their voluntary act and deed and who, being duly sworn, stated that any representations contained therein are true.

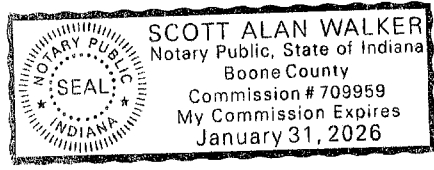
Witness my hand and Notarial Seal this 15th day of February, 2022.

Signature [Handwritten Signature]

Printed Name Scott Alan Walker

My Commission expires 1/31/26

I am a resident of Boone County.



Form WD-1
Revised 12/2021

Project:	<u>1601028</u>
Code:	<u>N/A</u>
Parcel:	<u>4</u>
Page:	<u>3 of 3</u>

Interests in land acquired by, the Tippecanoe County Board of Commissioners, Tippecanoe County, Indiana

I affirm under penalties for perjury, that I have taken reasonable care to redact each Social Security Number in this document, unless required by law. **Scott A. Walker**

This instrument prepared by Douglas Joseph Masson, Attorney at Law.

No. 19474-53
200 Ferry Street, Suite C
P.O. Box 99
Lafayette, IN 47902-0099

Grantee's mailing and tax bill address:
Tippecanoe County Board of Commissioners
20 North 3rd Street
Lafayette, IN 47901

Legal Description prepared by Butler, Fairman & Seufert, Inc

EXHIBIT "A"

Project: OLD 231 & CR 500 S
Tax I.D.: 79-11-18-429-004.000-030

Parcel: 4
Sheet: 1 of 1

A part of Lot numbered Four (4) in Stratford Glen Subdivision, Part One (1), the plat of which is recorded as Plat Cabinet D, Slide D-196 (all referenced documents are recorded in the Office of the Recorder of Tippecanoe County), being that part of the grantors' land described in Instrument 07003357, more particularly described as follows:

A strip of land 15 feet wide, taken by parallel lines off the eastern side of said Lot 4, containing 1,044 square feet, more or less.

Given this 20th day of April, 2021.

Michelle A. Watts

Michelle A. Watts, P.S.
Registered Land Surveyor
State of Indiana, Surveyor No. 21100021



This description was prepared for Tippecanoe County by Butler, Fairman & Seufert, Inc.

PARCEL NO. : 4
 PROJECT NO.: 1601028
 ROAD NAME : OLD U.S. 231
 COUNTY : TIPPECANOE
 SECTION : 18
 TOWNSHIP: 22 N.
 RANGE : 4 W.

OWNER: RONALD B. & INGRID L. WHITTLE
 INSTRUMENT NO. 07003357, DATED 02/08/2007

DRAWN BY: DRM 05/20/2019
 CHECKED BY: MAW 04/05/2021
 SCALE: 1"= 50'
 SHEET 1 OF 1

 HATCHED AREA IS THE APPROXIMATE TAKING

THIS PLAT WAS PREPARED FROM INFORMATION OBTAINED FROM THE RECORDER'S OFFICE AND OTHER SOURCES WHICH WERE NOT NECESSARILY CHECKED BY A FIELD SURVEY.

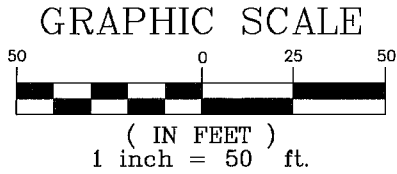
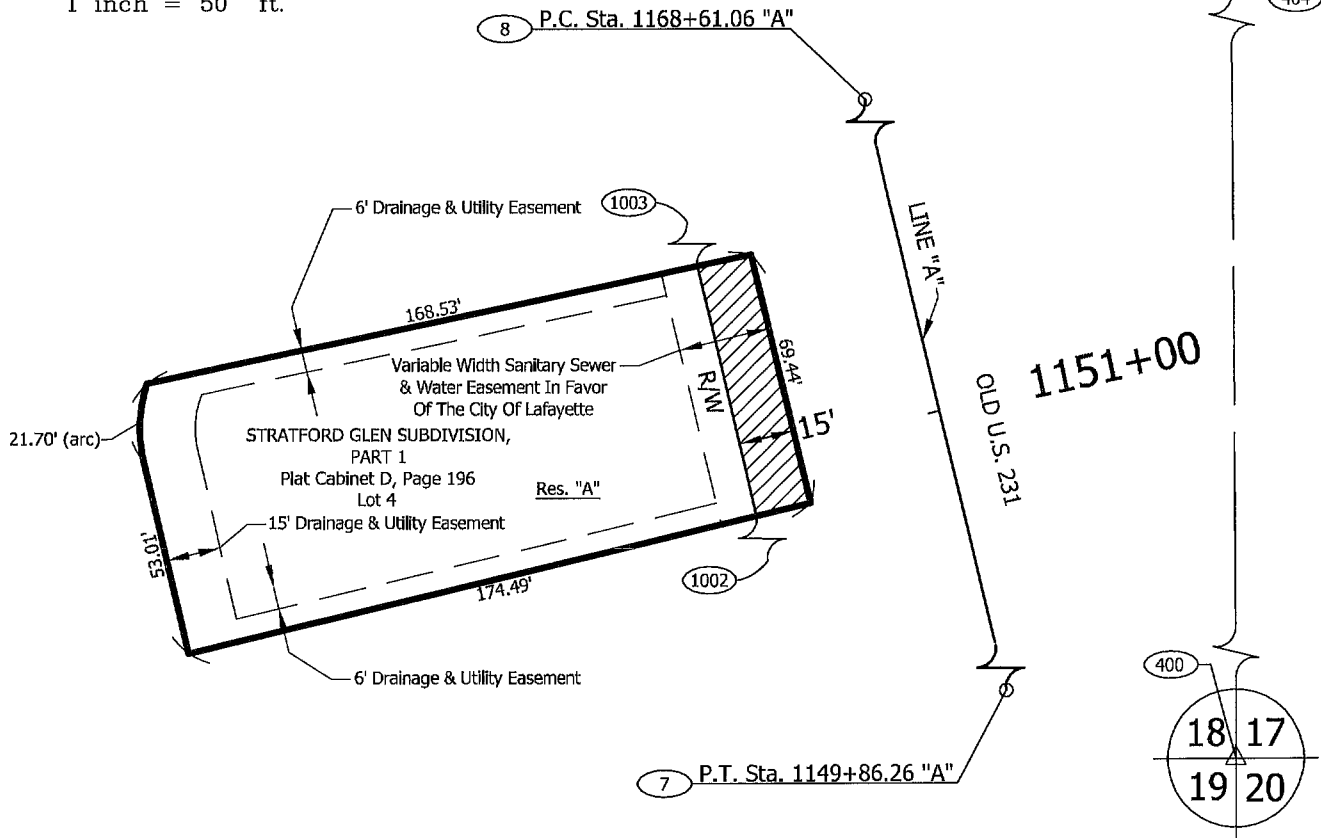


EXHIBIT "B"



PARCEL COORDINATE CHART					
POINT	STATION	OFFSET	CL	NORTH	EAST
1002	1149+86.26	55.00' Lt.	"A"	172810.4901	786145.5167
1003	+PL(1155+52.19)	55.00' Lt.	"A"	173360.4896	786012.1980
SEE LOCATION CONTROL ROUTE SURVEY PLAT FOR POINTS: 7 - 8, 400, & 404					

NOTE: STATIONS AND OFFSETS CONTROL OVER BOTH NORTH AND EAST COORDINATES AND BEARINGS AND DISTANCES.

SURVEYORS STATEMENT

To the best of my knowledge and belief, this plat, together with the "Location Control Route Survey Plat" recorded as Instrument #201919008577 in the Office of the Recorder of TIPPECANOE County, Indiana, (incorporated and made a part hereof by reference) comprise a Route Survey executed in accordance with Indiana Administrative Code 865 IAC 1-12, ("Rule 12").

RIGHT-OF-WAY PARCEL PLAT

Prepared for - INDOT
by Butler, Fairman and Seufert, Inc. (Job #6159)

Michelle A Watts 04/20/2021
 MICHELLE A. WATTS
 P.S. 21100021
 Date



“This is an exempt transaction and the sales disclosure 46021 (R8/7-08) is not required”

I affirm, under the penalties for perjury, that I have taken reasonable care to redact each Social Security number in this document, unless required by law.

**Stewart W. Kline, P.E., Executive Director
Tippecanoe County Highway Department**

This instrument prepared by: Douglas J. Masson, 8939-79, Hoffman, Luhman, & Mason, PC
200 Ferry Street, Suite C, P.O. Box 99, Lafayette, IN 47902, Telephone (765) 423-5404

Billing address for the property taxes is as follows:

Grantee

Tippecanoe County Board of Commissioners
20 North Third Street
Lafayette, IN 47901
Phone: 765-423-9215

Stewart Kline, Executive Director
Tippecanoe County Highway Department

David S. Byers, President
Tippecanoe County Board of Commissioners

The attached Warranty Deed – Parcel 4 is approved and accepted on behalf of the Board of Commissioners of the County of Tippecanoe in the State of Indiana, on this 21 day of March, 2022.

Davis S. Byers, President

Tracy A. Brown, Vice President

Thomas P. Murtaugh, Member

Constituting the Board of Commissioners of the County of Tippecanoe, in the State of Indiana.

Attest: _____
Robert A. Plantenga, Auditor